



SALLY SWANSON
ARCHITECTS, INC.



Americans with Disabilities Act Transition Plan



Report Prepared by:

Sally Swanson Architects, Inc.
500 Sansome Street, Suite 410
San Francisco, CA 94111
Shao Chen, Project Manager
Michael Paravagna, Program Access Specialist

NORTHERN CALIFORNIA

500 SANSOME STREET, SUITE 410, SAN FRANCISCO, CA 94111

T 415.445.3045

SOUTHERN CALIFORNIA

2600 WEST OLIVE AVENUE, 5TH FLOOR, BURBANK, CA 91505

T 310.575.2548

800.533.8771

WWW.SWANARCH.COM

ACKNOWLEDGEMENT

Sally Swanson Architects, Inc. (SSA) would like to thank Sacramento County staff that were very generous with their time and knowledge, without which, this project would not have been possible.

TABLE OF CONTENTS

Acknowledgement	1
TABLE OF CONTENTS	2
SECTION I: EXECUTIVE SUMMARY	4
INTRODUCTION: DEVELOPMENT OF ADA TRANSITION PLAN.....	4
OVERVIEW: SELF-EVALUATION OF POLICIES, PROCEDURES AND PRACTICES	6
OVERVIEW: ACCESS COMPLIANCE SURVEYS OF FACILITIES.....	7
Report Production.....	14
Prioritization Criteria for Barrier Mitigation – Facilities	15
OVERVIEW: ACCESS COMPLIANCE SURVEYS OF THE PUBLIC RIGHTS-OF-WAY	18
Prioritization Criteria for Barrier Mitigation – Public Rights-of-Way.....	19
OFFICIAL(S) RESPONSIBLE	23
PUBLIC INPUT	25
Vetting of Transition Plan Results.....	25
Notice of Outreach Meeting to Obtain Input	25
TRANSITION PLAN IMPLEMENTATION.....	27
Maintenance of Accessible Features.....	27
Implementation Policies.....	28
NOTICE OF COMPLIANCE UNDER ADA & CALIFORNIA STATE LAW	31
ADA ACCOMMODATION, ASSISTANCE, AND GRIEVANCE PROCEDURES.....	33
SECTION II: APPENDIX	35
Appendix A: Access Compliance Survey Summary of Facilities.....	36
Appendix B: Access Compliance Survey Summary of Sidewalk Gaps.....	53
Appendix C: Access Compliance Survey Summary of Curb Ramps	109
Appendix D: Access Compliance Survey Summary of Pedestrian Signals	2075

Appendix E: Access Compliance Survey Summary of Bus Stops	2154
Appendix F: Access Compliance Survey Summary of Sidewalks (Existing)	2200
Appendix G: Prioritization Criteria for Barrier Mitigation – Public Rights-of-Way	2927
Table of Contents	2928
Definitions	2929
Activity Score	2931
Barrier Score	2932
Priority Score	2949
Appendix H: Prioritization Criteria for Barrier Mitigation – Facilities	2950
Table of Contents	2951
Definitions	2952
Priority Score	2953
Severity Score	2954
Appendix I: Public Comments	2955
Appendix J: Self-Evaluation and Transition Plan Notice	3004
Appendix K: DOGFITE October General Meeting	3006
Appendix L: ADA Presentation of Self-Evaluation and Transition Plan to RIL	3008
Appendix M: Disability Advisory Commission - Physical Access Subcommittee Agenda	3022
Appendix N: ADA Self-Evaluation and Transition Plan PR	3024

SECTION I: EXECUTIVE SUMMARY

INTRODUCTION: DEVELOPMENT OF ADA TRANSITION PLAN

The Americans with Disabilities Act (ADA) of 1990 provides comprehensive civil rights protections to qualified individuals with disabilities in the areas of employment, public accommodations, State and local government services, and telecommunications. A primary goal of the ADA is to ensure equal participation in public life for all Americans with disabilities. Title II of the Act covers programs, services and activities of public entities, such as Sacramento County.

The ADA defines “disability” as:

- a. a physical or mental impairment that substantially limits one or more major life activities;
- b. having a record of such an impairment; or
- c. being regarded as having such an impairment.

If an individual meets any one of these tests, they are considered to be an individual with a disability for purposes of the ADA.

Under Title II, a public entity may not deny the benefits of its programs, services, and/or activities to individuals with disabilities by maintaining inaccessible facilities, which house these programs, services and activities. The County's programs, services, and activities, when viewed in their entirety, must be made accessible to and usable by individuals with disabilities, except where to do so would result in a fundamental alteration in the nature of the program; result in undue financial and administrative burdens or threaten or destroy the historic significance of a historic property.

Section §35.150 requires that each program, service or activity conducted by a County, when viewed in its entirety, be readily accessible to and usable by individuals with disabilities. The regulation makes clear, however, that a County is not required to make each of its existing facilities accessible (§35.150(a)(1)). Unlike Title III of the ADA, which requires public accommodations to remove architectural barriers where such removal is "readily achievable," or to provide goods and services through alternative methods, where those methods are "readily achievable," Title II requires a County to make its programs accessible in all cases, except where to do so would result in a fundamental alteration in the nature of the program or in undue financial and administrative burdens. The US Congress intended the "undue burden" standard in Title II to be significantly higher than the "readily achievable" standard in Title III. Thus, although Title II may not require removal of barriers in

some cases where removal would be required under Title III, the program access requirement of Title II should enable individuals with disabilities to participate in and benefit from the programs, services or activities of counties in all but the most unusual cases.

To comply with the Title II requirements for accessibility to County *programs, services and activities*, this Transition Plan:

- Evaluates existing policies, procedures and practices as they pertain to the County's programs, services and activities;
- Provides findings and recommendations with regard to policies, procedures and practices;
- Identifies physical obstacles in the public entity's facilities that limit the accessibility of its programs or activities to individuals with disabilities;
- Assesses the extent of architectural barriers to program accessibility in the public rights-of-way and within the buildings, parks and other facilities operated by the County;
- Describes in detail the methods that will be used to make the facilities accessible;
- Estimates costs for mitigation solutions;
- Specifies the steps necessary to achieve compliance;
- Provides a schedule for barrier removal/mitigation;
- Sets priorities for barrier elimination; and
- Indicates the official responsible for implementation of the plan.

Per 28 Code of Federal Regulations, Part 35; Subpart D – Program Accessibility; §35.150 – Existing Facilities; (d) Transition Plan (1): The County shall provide an opportunity to interested persons, including individuals with disabilities or organizations representing individuals with disabilities, to participate in the development of the transition plan by submitting comments.

In order to satisfy this requirement and to gain the perspective of persons with disabilities, a public meeting was held on Tuesday November 12th, 2019 at 3:30PM where members of the public were invited to comment on the County's Draft ADA Transition Plan.

OVERVIEW: SELF-EVALUATION OF POLICIES, PROCEDURES AND PRACTICES

In addition to identifying and modifying physical barriers, Title 28 CFR Part 35, ***Non Discrimination on the Basis of Disability in State and Local Government Services***, requires that a public entity evaluate its policies, procedures and practices. The following outlines the County's Self-Evaluation:

- Evaluate County policies, procedures, and practices as they pertain to its programs, services and activities; and make the necessary modifications to those policies and practices that do not meet the programmatic requirements of Title II of the ADA
- Provide an opportunity to interested persons, including individuals with disabilities or organizations representing individuals with disabilities, to participate in the Self-Evaluation process by submitting comments
- Maintain, file and make available for public inspection a list of interested persons consulted, a description of areas examined, and any problems identified, and a description of any modifications made

It is recommended that the County periodically evaluate such policies, procedures and practices pertaining to communication, auxiliary aids and services, emergency response, publications, determination for undue burden, public activities, employment, and new construction of facilities, in addition to physical accessibility to County facilities.

It is also recommended that for program barrier mitigation, a detailed outline of administrative requirements and detailed requirements of needed policies be included. The policy outline would serve as a guideline upon which the County's future policies may be built.

An ADA Self-Evaluation Plan of County services, policies, and practices was completed in 2019. Please contact the County-wide ADA Coordinator for further information regarding the "2019 Sacramento County ADA Self-Evaluation Plan".

OVERVIEW: ACCESS COMPLIANCE SURVEYS OF FACILITIES

The ADA Transition Plan is used to document physical accessibility barriers to the County's programs, services, and activities and to outline a schedule / plan (or the basis to produce one) for which the County shall follow to transition from a state of noncompliance to compliance.

The access compliance surveys of County owned and leased facilities fulfill a portion of the first two requirements of an ADA Transition Plan by identifying existing building conditions that deviate from current State and Federal standards for new construction and providing detailed description of proposed solutions for barrier mitigation. For each barrier, the surveys outline the code deviations and requirements from the Americans with Disabilities Act Accessibility Guidelines (ADAAG), ADA Standards for Accessible Design (ADAS) and the Accessibility Standards in the California Building Standards Code (CBC).

The County has confirmed that California State Parks Accessibility Guidelines (CSPAG) has not been adopted and implemented at County-wide parks and recreation facilities. SSA recommends that the manual be referenced and utilized in planning and implementing regular maintenance activities and construction projects.

The access compliance surveys of County facilities cover approximately 149 owned and leased facilities maintained by the County. The surveys identified approximately 19,704 different accessibility related barriers within the County facilities and that the financial cost to mitigate all barriers identified in the surveys to be approximately \$90 million.

Number of Facilities Surveyed	Number of Accessibility Barriers	Total Cost Estimated (\$)
149	19,704	\$93,385,212

The County facilities that were surveyed are shown in the table below:

Facility Code	Facility Name	Address	City, State, Zip
00001	Old Administration Building	827 7th Street	Sacramento, CA 95814
00009	Old Parking Garage	725 7th Street	Sacramento, CA 95814
00042	SMHC - Mental Health Treatment Center - Suite 300	2150 Stockton Blvd	Sacramento, CA 95817-1337
00043	MH APSS BLDG 100	2130 Stockton Blvd	Sacramento, CA 95817-1337

00045	MH APSS BLDG 200	2140 Stockton Blvd	Sacramento, CA 95817-1337
00057	Adult Court Services	711 E Street	Sacramento, CA 95814
00066	Courts Building	9603 Kiefer Blvd	Sacramento, CA 95827-3816
00095	Youth Detention Facility	9601 Kiefer Blvd	Sacramento, CA 95827-3818
00096	B.T. Collins Courthouse	9605 Kiefer Blvd	Sacramento, CA 958273818
00097	Youth Detention Facility - Work Project Building	9601 Kiefer Blvd	Sacramento, CA 95827-3816
00098	Youth Detention Facility - Visitors Center	4136 Branch Center Road	Sacramento, CA 95827
00099	Youth Detention Facility - Wing A	4100 Branch Center Road	Sacramento, CA 95827
00126	Walnut Grove Library	14177 Market Street	Walnut Grove, CA 95690
00131	Effie Yeaw Nature Center	2850 San Lorenzo Way	Carmichael, CA 95608
00134	Carmichael Library	5605 Marconi Avenue	Sacramento, CA 95821
00145	North Highlands - Antelope Library	4235 Antelope Road	Sacramento, CA 95843-2498
00152	Arden Dimick Library	891 Watt Avenue	Sacramento, CA 95864-5057
00154	Sylvan Oaks Library	6700 Auburn Blvd	Sacramento, CA 95841
00155	Southgate Library	6132 66th Avenue	Sacramento, CA 95823-2706
00156	Rancho Cordova Library	9845 Folsom Blvd	Sacramento, CA 95827-1328
00160	John M. Price District Attorney (OB2)	901 G Street	Sacramento, CA 95814
00173	Arcade Library	2443 Marconi Avenue	Sacramento, CA 95821-4807
00175	Fair Oaks Library	11601 Fair Oaks Blvd	Sacramento, CA 95864
00202	NE Sheriff Sub Station	5510 Garfield Avenue	Sacramento, CA 95841-2909
00204	Department of Transportation	4111 Branch Center Road	Sacramento, CA 95827-3811
00208	Sheriff South Sub Station Bldg A	9250 Bond Road	Elk Grove, CA 95624-4022

00214	Animal Care & Regulation	3839 Bradshaw Road	Sacramento, CA 95827
00217	Waste Management	9611 Conservation Road	Sacramento, CA 95827-3812
00221	Office Building 3 (OB3)	3701 Branch Center Road	Sacramento, CA 95827-3807
00222	General Services	3700 Branch Center Road	Sacramento, CA 95827-3808
00223	Real Estate Administration	3711 Branch Center Road	Sacramento, CA 95827-3807
00224	Facilities Management	4000 Bradshaw Road	Sacramento, CA 95827-3804
00225	Agriculture Commissioner	4137 Branch Center Road	Sacramento, CA 95827-3823
00226	Ecology Building	9660 Ecology Lane	Sacramento, CA 95827-3815
00229	Morgan Alternative Center	3990 Branch Center Road	Sacramento, CA 95827-3809
00230	Coroner Crime Laboratory	4800 Broadway	Sacramento, CA 95820-1530
00231	Park & Rec. Maintenance	4040 Bradshaw Road	Sacramento, CA 95827-3804
00232	William R. Ridgeway Family Relations	3341 Power Inn Road	Sacramento, CA 95826
00243	Sheriff South Sub Station Bldg B	9250 Bond Road	Elk Grove, CA 95624-4022
00244	Sheriff South Sub Station Bldg C -Boat House	9250 Bond Road	Elk Grove, CA 95624-4022
00251	Fleet Equipment Shop	4001 Branch Center Road	Sacramento, CA 95827
00257	Child Care Processing Unit	2001 19th Street	Sacramento, CA 95818
00258	Traffic Operations Center	9630 Conservation Road	Sacramento, CA 95827-3813
00267	WR Warehouse (formerly WR Building 2)	3843 Branch Center Road	Sacramento, CA 95827-3815
00268	WR Office-Warehouse (formerly WR Building 3)	3843 Branch Center Road	Sacramento, CA 95827-3815
00270	Paul F. Hom, M.D. Primary Care Center	4600 Broadway	Sacramento, CA 95820
00371	DA's Parking Lot	921 10th and G Street	Sacramento, CA 95814
00380	Warren E. Thornton Youth Center	4000 Branch Center Road	Sacramento, CA 95827

00387	Sheriff Administration	711 G Street	Sacramento, CA 95814
00400	Kiefer Landfill	12701 Kiefer Blvd	Sloughhouse, CA 95683
00418	General Services Warehouse	9650 Goethe Road	Sacramento, CA 95827-3808
00436	Oak Park Multi-Service Center	3415 Martin Luther King Jr. Blvd	Sacramento, CA 958173648
00504	New Administration Center	700 H Street	Sacramento, CA 95814
00508	Work Release - VOA	700 North 5th Street	Sacramento, CA 95814
00513	Dtech	799 G Street	Sacramento, CA 95814
00602	WIC Program - Coloma Road	10665 Coloma Road	Rancho Cordova, CA 95670-4026
00609	WIC Program - Grand Ave	811 Grand Avenue STE A-1 & A-4	Sacramento, CA 95838
00613	Orangevale Library	8820 Greenback Lane	Orangevale, CA 95662
00619	North Area Employment Center	6045 Watt Avenue	Sacramento, CA 95660
00620	North Area Employment Center	6015 Watt Avenue	Sacramento, CA 95660
00621	Sheriff Crime Unit	4510 Orange Grove Avenue	Sacramento, CA 95841
00629	VRE - SSD	7000 65th Street	Sacramento, CA 95823
00631	Grantland L. Johnson Center for Health & Human Services	7001 East Parkway	Sacramento, CA 95823
00635	Granite Regional Park, Bldg C	3331 Power Inn Road	Sacramento, CA 95826
00645	DA Investigation Support Unit	721 9th Street	Sacramento, CA 95814
00657	Granite Park IV	3701 Power Inn Road	Sacramento, CA 95826
00662	North Highlands	5747 Watt Avenue	North Highlands, CA 95660
00665	DHA Program Integrity & Information Services Div.	3075 Confidential Address	Rancho Cordova, CA 95670
00667	Children's Receiving Home	3555 Auburn Blvd	Sacramento, CA 95821
00672	Fulton	2700 Fulton Avenue	Sacramento, CA 95821

00676	Plaza Del Paso - Suite 500	925 Del Paso Blvd	Sacramento, CA 95815
00689	Business Park Drive Center	9750 Business Park Drive	Rancho Cordova, CA 95827
00691	Granite Regional Park, Bldg A	3321 Power Inn Rd STA 110 & 120	Sacramento, CA 95826
00696	County Service Center -East	5229 Hazel Avenue Suite B	Fair Oaks, CA 95628
00699	EMD Building At Mather	10590 Armstrong Avenue	Mather, CA 95655
00702	MBP - Community Development and Marketing Bldg 4	3331 Peacekeeper Way	McClellan, CA 95652
00718	Bldg 600	3720 Dudley Blvd	McClellan, CA 95652
00719	First Five	2750 Gateway Oaks Drive	Sacramento, CA 95833
00722	Foster Care	847 F Street	West Sacramento, CA
00729	DA - Juvenile Division	9805 Goethe Road	Sacramento, CA 95827
00834	Susie Gaines-Mitchell Building	2450 Florin Road	Sacramento, CA 95822
835	DHA - Administration Building	1590 North A Street	Sacramento, CA 95814
00836	DHA - Mental Health Building	1400 North A St, Bldg A	Sacramento, CA 95814
00837	DHA - NAIK Building	1400 North A St, Bldg B	Sacramento, CA 95814
00877	Pat Wright Building	1725 28th Street	Sacramento, CA 95816
00879	DHA CalWORKS	3960/70 Research Drive	Sacramento, CA 95838
00910	Rancho Cordova	10013 Folsom Blvd	Sacramento, CA 95827
00911	Recorder's Office	600 8th Street	Sacramento, CA 95814
00913	Parking Facility	625 7th Street	Sacramento, CA 95814
00918	Micron Corporate Centre	9616 Micron Avenue	Sacramento, CA 95827
00929	Hearings and Vets	2007 19th Street	Sacramento, CA 95818
00944	Law Library	609 9th Street	Sacramento, CA 958141308

00961	9700 Goethe	9700 Goethe Road	Sacramento, CA 958273558
00963	Waste Mgmt & Recycle	9850 Goethe Road	Sacramento, CA 95827
00968	Leased Building 00968	901 H Street	Sacramento, CA 95814
00974	Capitol Legal Center	906 G Street	Sacramento, CA 95814
00979	Probation	3201 Florin-Perkins Road	Sacramento, CA 95826
00992	Jury Parking Lot	800 F Street & 8th Street	Sacramento, CA 95814
00996	DA Parking Lot	901 G Street	Sacramento, CA 95814
10000	Sherman Island	5152 W Sherman Island Road	Rio Vista, CA
10001	Campus Commons Golf Course	2 Cadillac Drive	Sacramento, CA 95825
10002	Mather Golf Course	4103 Zinfandel Drive	Mather, CA 95655
10003	Ancil Hoffman Golf Course	6700 Tarshes Drive	Carmichael, CA 95608
10004	Cherry Island Golf Course	2360 Elverta Road	Elverta, CA 95626
10005	Cherry Island Soccer Complex	2429 U Street	Elverta, CA 95626
10006	CART Facility	3483 Orange Grove	North Highlands, CA 95660
10007	North Collections and Recovery	4450 Roseville Rd.	North Highlands, CA 95660
10008	South Transfer Station	8550 Fruitridge	Sacramento, CA 95826
10009-10019	Gibson Ranch Regional Park	8558 Gibson Ranch Park Rd	Elverta, CA 95626
10020	Dry Creek Ranch House	6852 Dry Creek Road	Rio Linda, CA 95673
10021	Elk Grove Regional Park	9950 Elk Grove Florin Road	Elk Grove, CA 95624
10022	Hood Community Park	Hood-Franklin Road & 5th Street	Hood, CA 95639
10023	Dr. Paul Barnes Community Park	14171 Grove Street	Walnut Grove, CA 95690
10024	Jean Harvie Community Center	River Road & Isleton Rd	Walnut Grove, CA 95690
10025	Herald Park	Twin Cities Rd & Herald Rd	Galt, CA 95632
10026	McFarland Ranch	8899 Orr Road	Galt, CA 95632

10027	Wilton Community Center	9721 Dillard Road	Wilton, CA 95693
10028	Gene Andal Park	10660 Florin Road	Sacramento, CA 95830
10029	Mather Regional Park	4111 Zinfandel drive	Mather, CA 95655
10030	Soil Born Farms	2140 Chase Drive	Rancho Cordova, CA 95670
10031	Cliffhouse Fishing Area	16145 River Road	Iselton, CA 95641
10032	Georgianna Slogh Fishing Access	15000 Andrus Island Road	Delta, CA 95641
10033	Hogback Island Fishing Access	14900 Grand Island Road	Walnut Grove, CA 95690
10034	Elkhorn Boating Facility	5820 Garden Highway	Sacramento, CA
10035	ARP Discovery Park	Jibboom Street	Sacramento, CA 95833
10036	ARP Sailor Bar	4253 Illinois	Fair Oaks, CA 95628
10037	ARP Sunrise Upper (East)	11351 S. Bridge Street	Rancho Cordova, CA 95670
10038	ARP Sunrise Lower (West)	3690 Sunrise Blvd	Rancho Cordova, CA 95670
10039	ARP Sacramento Bar	3900 Pennsylvania Avenue	Sacramento, CA 95827
10040	ARP Rossmoor Bar	1940 Rossmoor Drive	Sacramento, CA 95670
10041-10046	ARP Ancil Hoffman Park	6700 Tarshes Drive	Carmichael, CA 95608
10047	ARP River Bend Park	2300 Rod Beaudry Drive	Sacramento, CA 95827
10048	ARP William Pond Recreation Area	5610 Arden Way	Carmichael, CA 96808
10049	ARP Harrington Way Access	1000 Harrington Way	Carmichael, CA 95608
10050	ARP Watt Avenue Access N & S	8703 La Riviera Drive	Sacramento, CA 95826
10051	ARP Howe Avenue Access	7929 La Riviera Drive	Sacramento, CA 95826
10052	ARP Northgate	1400 Northgate	Sacramento, CA 95815
LS004	Galt Eligibility	210 N Lincoln Way	Galt, CA 95632
LS007	North Area ADRC	1215 Del Paso Blvd.	Sacramento, CA 95815
LS008	SSD Parking - Towing - Security	2101 Hurley Way	Sacramento CA 95825

LS010	FUA005 - DHHS	9270 Bruceville Road	Elk Grove, CA 95758
LS012	South Valley Centre	8239 East Stockton Blvd	Sacramento, CA 952828200
LS016	Lease 1812 AC	425 Pine St	Galt, CA 95632
LS026	DPS Human Resources	2033 Howe Avenue	Sacramento, CA 95825
LS027	DHS - WIC Program	8986 Elk Grove Blvd	Elk Grove, CA 95624
LS028	FUA011 - SSD Rio Linda Service Center	6730 Front Street	Rio Linda, CA
LS029	DHA Lease 1819	1825 Bell Street	Sacramento, CA 95825
LS030	DHA Service Center	4450 E. Commerce Way	Sacramento, CA 95834
LS031	Lease 1823	7300 Lincolnshire Drive	

Report Production

The following information contains the minimum data included in the Transition Plan – Access Compliance Survey Reports:

- Item number of barrier and/or room numbers, corresponding to schematic site and floor plans
- Area/location of the barrier; for example, room name or number
- Description of the barrier (as-built situation)
- As-is measurement/dimension
- Method of mitigation (e.g. physical alteration, purchase, program modification, equivalent facilitation, etc.)
- Detailed description of proposed solution and, if applicable, an alternative or interim solution
- Code citations, specifying the applicable sections in the State accessibility regulations, and in the Federal standards
- Severity of individual barriers (four levels: 1=severe, 2=moderate, 3=mild 4=minor)
- Unit and estimated unit price
- Total estimated cost for barrier removal
- Special site conditions (if applicable)

The information obtained from the surveys of the County facilities is maintained on a Microsoft Excel spreadsheet database.

Access Compliance Survey Reports are available for review or reference upon request.

Access Compliance Survey Summaries are contained in Section II: Appendix.

[SEE Appendix A: Access Compliance Survey Summary of Facilities](#)

Prioritization Criteria for Barrier Mitigation – Facilities

The third requirement of an ADA Transition Plan is to create a schedule that the County shall follow which addresses the order in which barriers shall be mitigated. This schedule shall be a public document and shall be made available for public inspection, maintained, and updated for the duration of the Transition Planning period. The maintaining and updating of this document shall mark the County's good-faith efforts in transitioning from a state of noncompliance to compliance regarding the ADA.

The difficulty and complexity of creating a schedule is recognized. Therefore, to provide a methodology for creating a schedule, a prioritization criterion was formed to rank barriers in order of most important to mitigate first to least important. The prioritization criteria rates each barrier based on two factors, its Priority Score, and its Severity Score. The Priority Score ranks the relative importance of addressing the barrier based on its locational impact on the disabled population, and the Severity Score ranks the barrier based on the degree of deviation exhibited compared to applicable access standards.

Overall Prioritization Criteria according to programmatic functions:

- Importance of the program function
- Frequency of Use
- Program location and relation to other programmatic functions
- Future Projects

Since persons with disabilities utilize certain facilities with greater frequency than other facilities, the impact of barriers identified at those facilities was deemed to be greater. Upon compilation of the survey results, prioritization criteria were determined for barriers identified in the survey and additional information was obtained to determine a final level of prioritization.

Prioritization Criteria according to barrier location:

Priority can be further divided within any one facility depending on the function of the area within the facility being surveyed. Typically, these areas are divided into 4 general priorities.

The prioritization criteria can be used to sort the access barriers identified in the surveys and create a schedule that order barrier mitigation work starting from barriers of highest importance to barriers of least importance.

SEE Appendix H: Prioritization Criteria for Barrier Mitigation – FacilitiesAdditional Consideration: Age of the Facility

The age of the facility can also determine the County's obligations to meet ADA compliance. Facilities built before September 15, 2010 are obligated to be in compliance with the 1991 ADAAG, barring that the building has not gone through major reconstruction or alteration henceforth that date. The facility will also be required to comply with the applicable California Building Codes (CBC) at the time of construction.

If a facility was constructed or altered between the transition period of September 15, 2010 through March 15, 2012, an option of choosing either the 1991 ADA or 2010 ADA Standards were allowed.

Facilities built after March 15, 2012 are required to meet the updated 2010 ADA Standards as well as the California Building Code (CBC) at time of construction.

The caveat being that crucial program functions and services must be provided in accessible locations.

Compliance Date for New Construction or Alterations	Applicable Standards
Before September 15, 2010	1991 Standards or UFAS
On or after September 15, 2010, and before March 15, 2012	1991 Standards, UFAS, or 2010 Standards
On or after March 15, 2012	2010 Standards

For barriers identified on County property, a 3-pronged approach to implementation is recommended. The Department of General Services, Regional Parks, Waste Management and Recycling would continue to identify the following for remediation:

1. Damaged pathways or trees/shrubs that impede pedestrian access routes either horizontally or vertically;
2. Items readily achievable by the maintenance division, such as relocating, removing accessories, dispensers, furniture, etc. that may reduce access and/or create barriers impeding the use of an area or space;
3. Barriers significant enough in nature as to require additional analysis or budgetary measures.

OVERVIEW: ACCESS COMPLIANCE SURVEYS OF THE PUBLIC RIGHTS-OF-WAY

Barden v. City of Sacramento, 292 F. 3d 1073 established that sidewalks and intersections constitute a service, program, or activity provided by local agency, therefore sidewalks and intersections are subject to accessibility regulations and should be addressed as part of the County's ADA Transition Plan.

Four different features provided in the Public Rights-of-Way (PROW) were surveyed, including sidewalks, curb ramps, pedestrian signals and bus stops. Curb ramps, pedestrian signals and bus stops were surveyed using a data collection checklist, based on Accessibility Standards in the California Building Standards Code (CBC), Americans with Disability Act (ADA), Manual on Uniform Traffic Control Devices (MUTCD) and US Department of Transportation (USDOT) requirements as well as Public Rights-of-Way Accessibility Guidelines (PROWAG) recommendations. Traditional measuring and smart-level equipment were used to collect measurements for these surveys. Sidewalks were surveyed using sidewalk profilers that were developed for the Federal Highway Administration (FHWA) and adapted for sidewalk ADA surveys. The device captures information on slopes, and surface variations and identifies deviations from the required ADA standards and other applicable requirements.

The access compliance surveys of the PROW, along with the surveys of County owned and leased facilities, completely fulfill the first two requirements for an ADA Transition Plan. As a part of this effort, approximately 2,091 miles of sidewalk and gaps, 32,071 curb ramps, 2,423 pedestrian signals and 1039 bus stops were surveyed for access compliance and that the financial cost to mitigate all barriers identified in the surveys to be approximately \$2.4 billion.

Features	Total Number Surveyed	Total Cost Estimate (\$)
Sidewalks	1,950 miles	\$1,794,101,734
Sidewalk Gaps	141 miles	\$459,690,427
Curb Ramps	32,071 curb ramps	\$157,089,000
Pedestrian Signals	2,423 pedestrian signals	\$13,889,010
Bus Stops	1039 bus stops	\$2,353,800
TOTAL		\$2,427,123,971

Access Compliance Survey Reports are available for review or reference upon request.

Access Compliance Survey Summaries are contained in Section II: Appendix.

[SEE Appendix B: Access Compliance Survey Summary of Sidewalk Gaps](#)

[SEE Appendix C: Access Compliance Survey Summary of Curb Ramps](#)

[SEE Appendix D: Access Compliance Survey Summary of Pedestrian Signals](#)

[SEE Appendix E: Access Compliance Survey Summary of Bus Stops](#)

[SEE Appendix F: Access Compliance Survey Summary of Sidewalks](#)

Prioritization Criteria for Barrier Mitigation – Public Rights-of-Way

The third requirement of an ADA Transition Plan is to create a schedule that the County shall consider which addresses the order in which barriers within each feature may be mitigated. This prioritization shall be a public document and shall be made available for public inspection, maintained, and updated for the duration of the Transition Planning period. The maintaining and updating of this document shall mark the County's good-faith efforts in transitioning from a state of noncompliance to compliance regarding accessibility.

The relative importance of each barrier, according to its impact upon the disabled population was taken into account when developing the prioritization criteria for barrier mitigation.

Overall Prioritization Criteria according to programmatic functions:

- Special requests from community residents
- Importance of the program function
- Frequency of use
- Program location and relation to other programmatic functions

Sacramento Department of Transportation (SacDOT) maintains special request list for curb ramps, pedestrian signals and other access needs in PROW. These requests come from community members requesting facilities to accommodate their daily activities. These special requests will continue to be handled as a high priority on an ongoing basis.

Since persons with disabilities utilize certain facilities with greater frequency than other facilities, the impact of barriers identified at those facilities was deemed to be greater. Upon compilation of the survey results, prioritization criteria was determined for barriers identified in the survey and additional information was obtained to determine a final level of prioritization.

The general policy includes the continuous effort of providing the highest priority for sidewalk accessibility connection to existing pedestrian facilities where sidewalk segments are missing.

Prioritization Criteria for PROW according to barrier location:

- Government Services
- County Attractors (County Owned/Leased Facilities)
- Schools
- Parks
- Transit Stops/Centers
- Population Density
- Streets (Arterials, Collectors)
- Pedestrian District
- Commercial Corridor
- Environmental Justice Community
- Pedestrian MP Priority
- Sidewalk Gaps

The prioritization criteria developed for the PROW rates the relative importance of each barrier based on a combination of rating the activity occurring at the barrier's location, or "Activity Score", as well as rating the severity from which each feature deviates from current State and Federal standards, or "Barrier Score". Each score is rated on a scale of 0 to 100, with 0 being the lowest, and 100 being the highest.

The combination of both the "Activity Score" and "Barrier Score" creates an overall "Priority Score" that can be used to sort features identified in the surveys and create a schedule that orders barrier mitigation work starting from features of highest priority to features of lowest priority. The "Priority Score" is rated on a scale of 0 to 200, with 0 being the lowest priority, and 200 being the highest priority.

SEE Appendix G: Prioritization Criteria for Barrier Mitigation – Public Rights-of-Way

Additional Consideration: Age of PROW

The age of the PROW element (i.e. sidewalk, curb ramp, pedestrian signal, or bus stop) can also determine the County's obligations to meet ADA compliance. PROW elements built before September 15, 2010 are obligated to be in compliance with the 1991 ADAAG, barring that the element has not gone through major reconstruction or alteration

henceforth that date. The element will also be required to comply with the applicable California Building Codes (CBC) at the time of construction.

If a PROW element was constructed or altered between the transition period of September 15, 2010 through March 15, 2012, an option of choosing either the 1991 ADA or 2010 ADA Standards were allowed.

PROW elements built after March 15, 2012 are required to meet the updated 2010 ADA Standards as well as the California Building Code (CBC) at time of construction.

The caveat being that crucial program functions and services must be provided in accessible locations.

Compliance Date for New Construction or Alterations	Applicable Standards
Before September 15, 2010	1991 Standards or UFAS
On or after September 15, 2010, and before March 15, 2012	1991 Standards, UFAS, or 2010 Standards
On or after March 15, 2012	2010 Standards

For barriers within the public rights-of-way, a 5-pronged approach to implementation is recommended:

1. The County would continue to identify Priority Pedestrian Routes and would provide an implementation schedule for improvements. Removal of any identified barriers would be included in these improvements.
2. The County would identify street sections being resurfaced over the next few years and identify curb ramps that are not compliant with current ADA standards. These identified curb ramps will be scheduled for upgrade to applicable standards as part of a major roadway rehabilitation project involving pavement overlays, cape seal and/or reconstruction; or signal upgrades.
3. The County would identify damaged pathways and trees/shrubs overgrowth into pathway/sidewalks to maintain clearances both horizontally and vertically for pedestrian access routes.
4. The County will continue to allow the option to address service requests made by constituents for ADA improvements of curb ramps, pedestrian signals, bus stops and sidewalks.

5. Identify other agency facilities that create barriers in the right of way (utility cabinets, fire hydrants, utility poles, etc.) and work with the respective agencies to relocate the facilities.

OFFICIAL(S) RESPONSIBLE

The ADA requires that an official be identified as responsible for the implementation of the Entity's plan.

It is the US DOJ's view that compliance with 28 CFR 35.150(a), like compliance with the corresponding provisions of the section 504 regulations for public programs, would in most cases not result in undue financial and administrative burdens on a typical County. In determining undue financial and administrative burdens, all County resources available for use in the funding and operation of County services, programs and activities would need to be considered.

The burden of proving that compliance with paragraph (a) of 28 CFR 35.150 would either fundamentally alter the nature of a service, program, or activity OR would result in undue financial and administrative burdens rests with the County. The decision that compliance would result in such alteration and/or burden must be made by the head of the public entity or their designee and must be accompanied by a written statement of the reasons for reaching that conclusion.

While the US DOJ has acknowledged the difficulty/complexity of not only making such a determination, but also identifying the official responsible to make this decision/determination, the department's intention is clear in that the determination must be made by a high level official, no lower than a Department head, having budgetary authority and responsibility for making spending decisions.

The Official Responsible for the implementation should be able to seek/acquire funding for ADA barrier removal work over the County's Transition Planning period. In most counties, it is the Manager of EEO/Disability Compliance who can effectively control the County's budget line item – "ADA Transition Planning budget". As such, Sacramento County will designate the Manager of EEO/Disability Compliance as the Official Responsible for the implementation of its ADA Transition Plan. They can be contacted as follows.

Cori A. Stillson, Ph.D.
Manager, EEO/Disability Compliance
Sacramento County-wide ADA Coordinator
Department of Personnel Services
700 H Street, Suite 5720 (5th floor)
Sacramento, CA 95814
Main Disability Compliance Phone: (916) 874-7642
FAX: (916) 874-7132

TTY/TDD: (916) 874-7647

dco@saccounty.net

California Relay, 711

Typically, the responsibility of making any particular County program, service or activity accessible to all persons, regardless of ability, rests with the official who controls the operating funds for that particular program, service or activity. To this end, the task of seeking/getting approval for funds from the governing body to make the said program accessible lies with the official responsible for the program.

Indication of the official(s) responsible for implementation of the plan fulfills the final requirement of a Transition Plan.

In support of monitoring and tracking the Transition Plan, the following are officials identified as those responsible for the implementation of the plan at facilities under their departmental jurisdiction.

Sacramento County Department of Transportation (SacDOT)

SacDOT ADA Coordinator

Phone: (916) 874-6291

Department of General Services (DGS)

Jeff Gasaway, Director

Phone: (916) 876-6192

Department of Waste Management and Recycling

Doug Sloan, Director

Phone: (916) 875-6789

Sacramento County Regional Parks

Liz Bellas, Director

Phone: (916) 875-6961

PUBLIC INPUT

Vetting of Transition Plan Results

The County opened a 30-day period for public comment on October 22nd, 2019 during the County Board of Supervisors Public Meeting for both the Self-Evaluation and Transition Plan. The County also hosted a public meeting for public comments on November 12th, 2019 during the Disability Advisory Commission-Physical Access Subcommittee. The public comments collected during the meeting as well as during the 30-day public comment period are contained in Section II: Appendix.

SEE Appendix I: Public Comments

Notice of Outreach Meeting to Obtain Input

The County advertised the public comment period for the Self-Evaluation and Transition Plan as described below:

On October 18, the official Notice and information regarding the Board of Supervisor's hearing to open the 30-day Public Comment was posted to the main County web page and emailed to the following organizations:

Sacramento County Disability Advisory Commission members and supporters

Resources for Independent Living (RIL) (Regional Independent Living Center)

Society for the Blind

Pride Industries

Alan Goldstein, Esq., SEIU (by request)

Disability Rights CA

CA Foundation for Independent Living Centers (CFILC)

NorCal Center on Deafness

Board of Supervisor's Districts Newsletters

National Association of Mental Illness (NAMI) local chapter

Consumer Self Help Center

HOPE Collective (formerly Transitional Living Community Support)

Sacramento County Consumer Advocate Liaison

SEE Appendix J: Self-Evaluation and Transition Plan Notice

November 8, 2019, extensive telephone conversation, through ASL interpreter, with Rachel Porter, Program Director, Nor Cal Center on Deafness. Provided in depth explanation of the report and process, and the importance of public input. Ms. Porter was not able to commit to providing report comments but did offer anecdotal concerns regarding barriers for Deaf and hard of hearing individuals in County programs, particularly Dept. of Human Assistance. The Disability Compliance Office made a commitment to further follow up and coordination with this agency to assure access barriers and concerns are addressed.

A meeting at Resources for Independent Living (RIL) Regional Independent Living Center held on October 25, 2019. RIL engaged in extensive advertising to its stakeholder group network for this meeting.

[SEE Appendix K: DOGFITE October General Meeting](#)

[SEE Appendix L: ADA Presentation of Self-Evaluation and Transition Plan to RIL](#)

November 12 Disability Advisory Commission - Physical Access Subcommittee held a special meeting to review and receive public comments. Sent to regular DAC distribution list and all contacts listed above. Public comment was transcribed and included in Appendix I. ASL interpreters were present at the meeting.

[SEE Appendix M: Disability Advisory Commission - Physical Access Subcommittee Agenda](#)

The documents in Appendix N were provided as templates to be used by Communication and Media Officers to develop stories for County News (email and internet based) as well as Facebook and Twitter.

Post on Tuesday, Oct. 22. This was published on the SacCounty News Center, sent out to our subscriber list of 31k, and shared on Facebook/Twitter (Twitter messages are limited to 280 characters, so the idea was introduced, and a link was provided so readers could find more information). Post on Friday, Oct. 25; Friday, Nov. 1; Monday, Nov. 11; and Tuesday Nov. 19.

[SEE Appendix N: ADA Self-Evaluation and Transition Plan PR](#)

TRANSITION PLAN IMPLEMENTATION

The document should be maintained and updated for the duration of the Transition Planning period and a copy of the Transition Plan shall be made available for public inspection.

The final product is a working document to be modified as barriers are removed or alterations are made, open to modification throughout the transition period. The Official(s) responsible and project managers overseeing the barrier-removal projects will document all such ADA improvements/upgrades. Also as part of this process, technical infeasibility, if any, to meet necessary accessibility compliance will be documented and filed for the County's records by the Engineer-of-Record on the said project. It is also recommended to provide accessibility site audits (inspections) of on-going projects as part of the project close-out/certification. This documentation and verification of barrier-mitigation will be integrated into the County's ADA Transition Plan on a regular basis to ensure that barriers are "checked-off" and the Plan is current with a record of barrier-mitigation work. Annual reports of barrier-mitigation work may also be provided to the County's Board of Supervisors.

Maintenance of Accessible Features

The Maintenance of accessible features is mandated by State and Federal Regulations and is an integral part of the County's plan to transition into a more accessible destination. Both, Chapter 28 Code of Federal Regulation, Part 35, Section 35.133 as well as the California Building Code section 11B-108 – Maintenance of accessible features, state:

1. A public accommodation shall maintain in operable working condition those features of facilities and equipment that are required to be accessible to and usable by persons with disabilities.
2. This section does not prohibit isolated or temporary interruptions in service or access due to maintenance or repairs.

Both these sections provide that a public entity shall maintain in operable working condition those features of facilities and equipment that are required to be accessible to and usable by persons with disabilities. They require that, to the maximum extent feasible, facilities must be accessible to, and usable by, individuals with disabilities. These sections recognize that it is not sufficient to provide features such as accessible routes, ramps, or elevators, if those features are not maintained in a manner that enables individuals with disabilities to use them. Inoperable elevators, are neither "accessible to" nor "usable by" individuals with disabilities.

It is, of course, impossible to guarantee that mechanical devices will never fail to operate. As such, the 2nd paragraph provides that this section does not prohibit isolated or temporary interruptions in service or access due to maintenance or repairs. This paragraph is intended to clarify that temporary obstructions or isolated instances of mechanical failure would not be considered violations of the ADA or this part. However, allowing obstructions or "out of service" equipment to persist beyond a reasonable period of time would violate this part, as would repeated mechanical failures due to improper or inadequate maintenance. Failure of the public entity to arrange prompt repair of inoperable elevators or other equipment intended to provide access would also violate this part.

A County-wide formal policy specifically addressing the legal requirements (28CFR Part 35.133 & CBC 11B-108) of maintaining accessible features would be of long-term benefit to the County. When, over time, an accessible feature fails, institutionalizing organizational commitments towards protocols and maintenance ensures an appropriate action is taken.

Implementation Policies

Sacramento County proposes the following implementation policies for transition of its facilities and public rights-of-way into compliance with the ADA.

- 1) The County will dedicate funds solely for mitigation of barrier without obligating funds and a \$1.25 million/year Fund for Public Rights-of-Way to be dedicated solely to the mitigation of barriers identified in this Transition Plan.

Sacramento Regional Transit shares in the cost of improvements to bus stops and is assumed to support on-going ADA improvements at bus stops with an estimate of \$0.25 million/year.

- 2) The County will continue to seek out sources of funding beyond the accounts specified at present, including funds associated with the County's Capital Improvement Project funds, and other Tenant Improvement projects.
- 3) The County maintains special request list of curb ramps, pedestrian signals and bus stops in the unincorporated County from constituents. The County will give these special requests higher priority when possible.

- 4) Each time the County overlays or reconstructs a street, it will ensure that compliant curb ramps within the project limits are installed at each intersection as part of the overlay project, insofar as it may be required by law. (This requirement does not pertain to slurry seals, chip seals, skin patch or base failure repairs.) This work will be in addition to the work supported by the pedestrian rights-of-way account.

The County will include in any slurry sealing work or cape sealing work it performs a requirement to look for excessive build up which can create an inaccessible “lip” in the curb ramp area and grind down any such lips.

If the County obtains dedicated funding for any additional street overlays or reconstruction, it will ensure that compliant curb ramps are installed at each intersection within the project limits as part of the overlay or reconstruction project, insofar as it may be required by law. If the County obtains dedicated funding for redevelopment work that includes complete removal and reconstruction of a section of pedestrian rights-of-way, the County will endeavor to make the reconstructed sidewalk accessible.

- 5) The County will monitor any private construction work in the public rights-of-way to ensure that it conforms to standards for accessibility.

The County will also monitor permitted work for existing driveways to ensure that the driveway modification does not create an unreasonable cross-slope or worsen an existing cross-slope within the path of travel along pedestrian rights-of-way.

- 6) The County’s Department of Transportation will continue to perform work on an ongoing, routine basis related to maintaining the ramps, sidewalks, bridges, etc. so they are in good condition. Many of these maintenance tasks are beneficial to the disabled population, for example, by reducing trip hazards and keeping sufficient accessible space along sidewalks.
- 7) The Chief Building Official has the authority to grant exceptions for “unreasonable hardship” under the California Building Code, Definitions. The section on “unreasonable hardship” includes five factors to be considered:
 1. The cost of providing access.
 2. The cost of all construction contemplated.
 3. The impact of proposed improvements on financial feasibility of the project.
 4. The nature of the accessibility which would be gained or lost.

5. The nature of the use of the facility under construction and its availability to persons with disabilities.

Existing Policies and/or Standards:

- 1) *The “County Street Improvement Standard” has designated a “Class B Street” as a residential street with curb and gutter but without sidewalks, and a “Class C Street” as a residential street that have no sidewalk, curb or gutter.*
- 2) *Traffic/pedestrian light dictates the right of way for both pedestrians and vehicles at signalized intersections. When a signalized intersection has one or more corners without sidewalks, the County provides a pedestrian refuge area to wait for signal change indicating the crossing right of way. The safe refuge is a paved area outside of the vehicular way with raised asphalt concrete (AC) dykes to channel traffic away from the paved refuge area. Cut through level with the street at raised AC dykes are provided to allow for wheelchair passage to the crosswalk.*

NOTICE OF COMPLIANCE UNDER ADA & CALIFORNIA STATE LAW

In accordance with the requirements of Title II of the Americans with Disabilities Act (ADA) of 1990, the Americans with Disabilities Amendments Act of 2008, the Fair Employment & Housing Act (FEHA), California Government Code Section 11135 and other applicable codes, the County does not discriminate against individuals on the basis of disability in its services, programs or activities.

Employment: The County does not discriminate on the basis of disability in its hiring or employment practices and will comply with the Fair Employment and Housing Act, as well as Title I of the ADA, including the regulations promulgated by the U.S. Equal Employment Opportunity Commission (EEOC), including the requirement to provide reasonable accommodations.

Effective Communication: The County will generally, upon request, provide appropriate aids and services leading to effective communication for qualified person(s) with disabilities, including sign language interpreters, documents in Braille and other alternate formats to ensure information and communication is accessible to people who have speech, hearing, vision, or cognitive impairments so they can participate equally in the programs, services and activities.

Modification to Policies and Procedures: The County will make reasonable modifications to policies and programs to ensure that people with disabilities have an equal opportunity to participate in all of its programs, services and activities. *For example, individuals with service animals behaving within applicable standards are welcome in offices and County facilities, even when pets are generally prohibited.*

Anyone who requires auxiliary aids and services for effective communication, or a modification of policies or procedures to participate in a program, service or activity in the County should communicate with the responsible Department contact as soon as possible, but no later than **48 hours** before the scheduled event.

Neither the ADA, nor State law requires the County to take action that would fundamentally alter the nature of its programs, activities or services or impose an undue financial or administrative burden. Complaints that a program, activity or service of the County is not accessible should be directed to the **ADA Coordinator:**

Cori A. Stillson, Ph.D.
Manager, EEO/Disability Compliance
Sacramento County-wide ADA Coordinator
Department of Personnel Services
700 H Street, Suite 5720 (5th floor)
Sacramento, CA 95814
Main Disability Compliance Phone: (916) 874-7642
FAX: (916) 874-7132

TTY/TDD: (916) 874-7647

dco@saccounty.net

California Relay, 711

The County does not place a surcharge on a particular individual with a disability or a group of individuals with disabilities to cover the cost of providing auxiliary aids and services or making a reasonable modification to a policy to create access.

ADA ACCOMODATION, ASSISTANCE, AND GRIEVANCE PROCEDURES

Sacramento County ADA Grievance Procedure

Accommodation or Assistance Request Procedures

Requests for accommodation or modification to a program, service, or activity of the County of Sacramento may be made using the online Disability Access/Assistance Request Form or be submitted by email to the County's ADA Coordinator (contact information below). Requests will be reviewed, and the appropriate County staff will get be in contact with the requestor.

Grievance Procedure under ADA and California State Disability Rights Laws

This grievance procedure is established to meet the requirements of the Americans with Disabilities Act of 1990 ("ADA"), the Americans with Disabilities Amendments Act (ADAAA) and California State law. It may be used by anyone wishing to file a complaint alleging discrimination on the basis of disability in the provision of services, activities, programs or benefits by Sacramento County. Sacramento County's Disability Discrimination Policy governs employment-related complaints of disability discrimination.

The complaint should be in writing and contain information about the alleged discrimination such as name, address, phone number of the complainant and location, date and a description of the problem(s). Alternative means of filing a complaint, such as personal interviews or tape recording the complaint, are available to people with disabilities upon request.

The complaint should be submitted by the grievant and/or their designee as soon as possible, but no later than 60 calendar days after the alleged violation to:

Cori A. Stillson, Ph.D.
Manager, EEO/Disability Compliance
Sacramento County-wide ADA Coordinator
Department of Personnel Services
700 H Street, Suite 5720 (5th floor)
Sacramento, CA 95814
Main Disability Compliance Phone: (916) 874-7642
FAX: (916) 874-7132
TTY/TDD: (916) 874-7647
dco@saccounty.net
California Relay, 711

Within 15 calendar days after receipt of the complaint, the Sacramento County-wide ADA Coordinator or his/her designee will schedule a meeting with the complainant to discuss the complaint and possible resolutions. After an investigation and review the ADA Coordinator will respond in writing, and, where appropriate, in a format accessible to the complainant. The response will explain the County position on the issue and offer options for substantive resolution of the complaint.

If the response by the ADA Coordinator does not satisfactorily resolve the issue, the complainant and/or their designee may appeal the decision to the County-wide ADA Coordinator within 15 calendar days after receipt of the response.

After receiving the appeal, the County Director or their designee of the County Department that has jurisdiction of the facility or service that the grievance pertains to will review the appeal and the ADA Coordinator finding. Within a reasonable period, after a review, the County Director or their designee will respond in writing, and, where appropriate in a format that is accessible to the complainant, with a final resolution to the complaint.

All written complaints received by **the County-wide ADA Coordinator** or their designee, appeals to the County or their designee, and responses from these two offices will be retained by the County for at least three years.

SECTION II: APPENDIX

A. Access Compliance Survey Summary of Facilities

B. Access Compliance Survey Summary of Sidewalk Gaps

C. Access Compliance Survey Summary of Curb Ramps

D. Access Compliance Survey Summary of Pedestrian Signals

E. Access Compliance Survey Summary of Bus Stops

F. Access Compliance Survey Summary of Sidewalks (Existing)

G. Prioritization Criteria for Barrier Mitigation – Public Rights-of-Way

H. Prioritization Criteria for Barrier Mitigation – Facilities

I. Public Comments

J. Self-Evaluation and Transition Plan Notice

K. DOGFITE October General Meeting

L. ADA Presentation of Self-Evaluation and Transition Plan to RIL

M. Disability Advisory Commission - Physical Access Subcommittee

Agenda

N. ADA Self-Evaluation and Transition Plan PR



Sacramento County

Appendix A: Facilities

Access Compliance Survey Summary



Facility: 00001 Old Administration Building			\$1,424,145.00
00001-0-1	Exterior	On-site	\$16,986.00
00001-1-0	Interior	Ground Floor	\$461,055.00
00001-1-1	Interior	First Floor	\$545,454.00
00001-1-2	Interior	Second Floor	\$183,705.00
00001-1-3	Interior	Third Floor	\$149,820.00
00001-1-4	Interior	Fourth Floor	\$67,125.00
Facility: 00009 Old Parking Garage			\$1,161,852.00
00009-0-1	Exterior	On-site	\$643,080.00
00009-1-0	Interior	Basement	\$302,697.00
00009-1-1	Interior	First Floor	\$216,075.00
Facility: 00042 SMHC Mental Health Treatment Center Bldg 300			\$1,874,580.00
00042-0-1	Exterior	On-site	\$40,062.00
00042-1-1	Interior	First Floor	\$1,834,518.00
Facility: 00043 MH APSS Bldg 100			\$359,565.00
00043-0-1	Exterior	On-site	\$246,840.00
00043-1-1	Interior	First Floor	\$112,725.00
Facility: 00045 MH APSS Bldg 200			\$78,990.00
00045-1-1	Interior	First Floor	\$78,990.00
Facility: 00057 Adult Court Services			\$121,059.00
00057-0-1	Exterior	On-site	\$28,014.00
00057-1-1	Interior	First Floor	\$93,045.00
Facility: 00066 Courts Building			\$320,043.00
00066-0-1	Exterior	On-site	\$35,343.00
00066-1-1	Interior	First Floor	\$284,700.00
Facility: 00095 Youth Detention Facility			\$4,259,421.00
00095-0-1	Exterior	On-site	\$86,763.00
00095-1-1	Interior	First Floor	\$4,172,658.00
Facility: 00096 B.T. Collins Courthouse			\$352,470.00
00096-0-1	Exterior	On-site	\$81,300.00
00096-1-1	Interior	First Floor	\$55,665.00
00096-1-3	Interior	Third Floor	\$215,505.00
Facility: 00097 Youth Detention Facility - Work Project Building			\$79,080.00
00097-0-1	Exterior	On-site	\$34,260.00

00097-1-1	Interior	First Floor	\$44,820.00
Facility: 00098 Youth Detention Facility - Visitor's Center			\$119,721.00
00098-1-1	Interior	First Floor	\$119,721.00
Facility: 00099 Youth Detention Facility - Wing A			\$668,832.00
00099-0-1	Exterior	On-site	\$77,991.00
00099-1-1	Interior	First Floor	\$270,393.00
00099-1-2	Interior	Second Floor	\$320,448.00
Facility: 00126 Walnut Grove Library			\$687,078.00
00126-0-1	Exterior	On-site	\$287,703.00
00126-1-1	Interior	First Floor	\$399,375.00
Facility: 00131 Effie Yeaw Nature Center			\$2,744,877.00
00131-0-1	Exterior	On-site	\$2,617,410.00
00131-1-1	Interior	First Floor	\$127,467.00
Facility: 00134 Carmichael Library			\$367,320.00
00134-0-1	Exterior	On-site	\$152,730.00
00134-1-1	Interior	First Floor	\$214,590.00
Facility: 00145 North Highlands - Antelope Library			\$210,459.00
00145-0-1	Exterior	On-site	\$118,584.00
00145-1-1	Interior	First Floor	\$91,875.00
Facility: 00152 Arden Dimick Library			\$315,384.00
00152-0-1	Exterior	On-site	\$97,449.00
00152-1-1	Interior	First Floor	\$217,935.00
Facility: 00154 Sylvan Oaks Library			\$345,075.00
00154-0-1	Exterior	On-site	\$62,025.00
00154-1-1	Interior	First Floor	\$283,050.00
Facility: 00155 Southgate Library			\$834,438.00
00155-0-1	Exterior	On-site	\$217,173.00
00155-1-1	Interior	First Floor	\$617,265.00
Facility: 00156 Rancho Cordova Library			\$1,057,680.00
00156-0-1	Exterior	On-site	\$871,875.00
00156-1-1	Interior	First Floor	\$185,805.00
Facility: 00160 John M. Price District Attorney (OB2)			\$1,300,326.00
00160-0-1	Exterior	On-site	\$1,650.00
00160-1-1	Interior	First Floor	\$595,416.00

00160-1-2	Interior	Second Floor	\$234,750.00
00160-1-3	Interior	Third Floor	\$246,330.00
00160-1-4	Interior	Fourth Floor	\$222,180.00
Facility: 00173 Arcade Library			\$347,430.00
00173-0-1	Exterior	On-site	\$131,715.00
00173-1-1	Interior	First Floor	\$215,715.00
Facility: 00175 Fair Oaks Library			\$592,020.00
00175-0-1	Exterior	On-site	\$232,335.00
00175-1-1	Interior	First Floor	\$359,685.00
Facility: 00202 NE Sheriff Sub Station			\$726,960.00
00202-0-1	Exterior	On-site	\$85,545.00
00202-1-1	Interior	First Floor	\$641,415.00
Facility: 00204 Department of Transportation			\$764,685.00
00204-0-1	Exterior	On-site	\$18,015.00
00204-1-1	Interior	First Floor	\$659,670.00
00204-1-2	Interior	Second Floor	\$87,000.00
Facility: 00208 Sheriff South Sub Station Bldg A			\$392,070.00
00208-0-1	Exterior	On-site	\$78,360.00
00208-1-1	Interior	First Floor	\$313,710.00
Facility: 00214 Animal Care & Regulation			\$761,100.00
00214-0-1	Exterior	On-site	\$146,685.00
00214-1-1	Interior	First Floor	\$614,415.00
Facility: 00217 Waste Management			\$266,760.00
00217-0-1	Exterior	On-site	\$42,360.00
00217-1-1	Interior	First Floor	\$162,015.00
00217-1-2	Interior	Second Floor	\$62,385.00
Facility: 00221 Office Building 3 (OB3)			\$1,805,373.00
00221-0-1	Exterior	On-site	\$507,795.00
00221-1-1	Interior	First Floor	\$889,833.00
00221-1-2	Interior	Second Floor	\$407,745.00
Facility: 00222 General Services Building			\$493,095.00
00222-0-1	Exterior	On-site	\$37,410.00
00222-1-1	Interior	First Floor	\$455,685.00
Facility: 00223 Real Estate Administration			\$405,885.00

00223-0-1	Exterior	On-site	\$122,130.00
00223-1-1	Interior	First Floor	\$283,755.00
Facility: 00224 Facilities Management			\$635,253.00
00224-0-1	Exterior	On-site	\$37,248.00
00224-1-1	Interior	First Floor	\$598,005.00
Facility: 00225 Agriculture Commissioner			\$613,815.00
00225-0-1	Exterior	On-site	\$135,000.00
00225-1-1	Interior	First Floor	\$478,815.00
Facility: 00226 Ecology Building			\$1,657,014.00
00226-0-1	Exterior	On-site	\$168,723.00
00226-1-1	Interior	First Floor	\$1,333,821.00
00226-1-2	Interior	Second Floor	\$154,470.00
Facility: 00229 Morgan Alternative Center			\$435,039.00
00229-0-1	Exterior	On-site	\$20,724.00
00229-1-1	Interior	First Floor	\$414,315.00
Facility: 00230 Coroner Crime Laboratory			\$1,900,884.00
00230-0-1	Exterior	On-site	\$153,369.00
00230-1-0	Interior	Basement	\$21,495.00
00230-1-1	Interior	First Floor	\$1,049,730.00
00230-1-2	Interior	Second Floor	\$676,290.00
Facility: 00231 Parks & Recreation Maintenance			\$563,265.00
00231-0-1	Exterior	On-site	\$394,830.00
00231-1-1	Interior	First Floor	\$168,435.00
Facility: 00232 William R. Ridgeway Family Relations			\$529,995.00
00232-0-1	Exterior	On-site	\$120,915.00
00232-1-1	Interior	First Floor	\$241,230.00
00232-1-3	Interior	Third Floor	\$167,850.00
Facility: 00243 Sheriff South Sub Station Bldg B			\$201,960.00
00243-0-1	Exterior	On-site	\$23,580.00
00243-1-1	Interior	First Floor	\$178,380.00
Facility: 00244 Sheriff South Sub Station Bldg C - Boat House			\$64,770.00
00244-0-1	Exterior	On-site	\$6,960.00
00244-1-1	Interior	First Floor	\$57,810.00
Facility: 00251 Fleet Equipment Shop			\$481,941.00

00251-0-1	Exterior	On-site	\$77,316.00
00251-1-1	Interior	First Floor	\$404,625.00
Facility: 00257 Child Care Processing Unit			\$60,135.00
00257-0-1	Exterior	On-site	\$3,000.00
00257-1-1	Interior	First Floor	\$57,135.00
Facility: 00258 Traffic Operations Center			\$118,899.00
00258-0-1	Exterior	On-site	\$34,884.00
00258-1-1	Interior	First Floor	\$84,015.00
Facility: 00270 DHS Paul F Hom Primary Care			\$1,578,705.00
00270-0-1	Exterior	On-site	\$113,265.00
00270-1-1	Interior	First Floor	\$699,480.00
00270-1-2	Interior	Second Floor	\$765,960.00
Facility: 00371 DA's Parking Lot			
00371-0-1	Exterior	On-site	
Facility: 00380 Warren E. Thornton Youth Center			\$869,502.00
00380-0-1	Exterior	First Floor	\$158,337.00
00380-1-1	Interior	First Floor	\$711,165.00
Facility: 00387 Sheriff Administration			\$2,367,186.00
00387-0-1	Exterior	On-site	\$36,180.00
00387-1-1	Interior	First Floor	\$807,276.00
00387-1-2	Interior	Second Floor	\$520,320.00
00387-1-3	Interior	Third Floor	\$376,995.00
00387-1-4	Interior	Fourth Floor	\$626,415.00
Facility: 00400 Kiefer Landfill			\$798,186.00
00400-0-1	Exterior	On-site	\$126,531.00
00400-1-1	Interior	First Floor	\$671,655.00
Facility: 00418 General Services Warehouse			
00418-1-1	Interior	First Floor	
Facility: 00436 Oak Park Multi Service Center			\$550,443.00
00436-0-1	Exterior	On-site	\$113,733.00
00436-1-1	Interior	First Floor	\$436,710.00
Facility: 00504 New Administration Center			\$5,435,058.00
00504-0-1	Exterior	On-site	\$2,694,825.00
00504-1-0	Interior	Basement	\$559,770.00

00504-1-1	Interior	First Floor	\$1,323,015.00
00504-1-2	Interior	Second Floor	\$260,190.00
00504-1-3	Interior	Third Floor	\$123,423.00
00504-1-4	Interior	Fourth Floor	\$140,220.00
00504-1-5	Interior	Fifth Floor	\$116,550.00
00504-1-6	Interior	Sixth Floor	\$94,830.00
00504-1-7	Interior	Seventh Floor	\$122,235.00
Facility: 00508 Work Release - VOA			\$1,379,394.00
00508-0-1	Exterior	On-site	\$250,644.00
00508-1-1	Interior	First Floor	\$1,128,750.00
Facility: 00513 DTech			\$1,250,619.00
00513-0-1	Exterior	On-site	\$7,890.00
00513-1-0	Interior	Basement	\$208,191.00
00513-1-1	Interior	First Floor	\$580,305.00
00513-1-2	Interior	Second Floor	\$115,005.00
00513-1-3	Interior	Third Floor	\$73,518.00
00513-1-4	Interior	Fourth Floor	\$60,660.00
00513-1-5	Interior	Fifth Floor	\$64,425.00
00513-1-6	Interior	Sixth Floor	\$60,495.00
00513-1-7	Interior	Seventh Floor	\$80,130.00
Facility: 00602 WIC Program Coloma Road			\$2,413,461.00
00602-0-1	Exterior	On-site	\$2,282,946.00
00602-1-1	Interior	First Floor	\$130,515.00
Facility: 00609 WIC Program - Grand Ave			\$708,039.00
00609-0-1	Exterior	On-site	\$98,427.00
00609-1-1	Interior	First Floor	\$609,612.00
Facility: 00613 Orangevale Library			\$132,525.00
00613-0-1	Exterior	On-site	\$28,170.00
00613-1-1	Interior	First Floor	\$104,355.00
Facility: 00619 North Area Employment Center			\$204,885.00
00619-0-1	Exterior	On-site	\$8,100.00
00619-1-2	Interior	Second Floor	\$196,785.00
Facility: 00620 North Area Employment Center			\$424,230.00
00620-0-1	Exterior	On-site	\$63,750.00
00620-1-1	Interior	First Floor	\$338,550.00
00620-1-2	Interior	Second Floor	\$21,930.00

Facility: 00621 Sheriff Crime Unit			\$345,435.00
00621-0-1	Exterior	On-site	\$144,450.00
00621-1-1	Interior	First Floor	\$200,985.00
Facility: 00629 VRE Warehouse and Sheriff Sub Station			\$263,898.00
00629-0-1	Exterior	On-site	\$35,448.00
00629-1-1	Interior	First Floor	\$228,450.00
Facility: 00631 Grantland L. Johnson Center for Health and Human			\$365,364.00
00631-0-1	Exterior	On-site	\$52,293.00
00631-1-1	Interior	First Floor	\$284,091.00
00631-1-2	Interior	Second Floor	\$28,980.00
Facility: 00635 Granite Regional Park Bldg C			\$1,912,887.00
00635-0-1	Exterior	On-site	\$198,717.00
00635-1-1	Interior	First Floor	\$731,655.00
00635-1-2	Interior	Second Floor	\$192,750.00
00635-1-3	Interior	Third Floor	\$452,430.00
00635-1-4	Interior	Fourth Floor	\$337,335.00
Facility: 00645 DA Investigation Support Unit			\$683,298.00
00645-0-1	Exterior	On-site	\$18,600.00
00645-1-1	Interior	First Floor	\$553,863.00
00645-1-2	Interior	Second Floor	\$73,155.00
00645-1-3	Interior	Third Floor	\$37,680.00
Facility: 00657 Granite Park IV			\$884,274.00
00657-0-1	Exterior	On-site	\$89,541.00
00657-1-1	Interior	First Floor	\$399,825.00
00657-1-2	Interior	Second Floor	\$135,750.00
00657-1-3	Interior	Third Floor	\$236,283.00
00657-1	Interior	All Floors	\$22,875.00
Facility: 00662 North Highlands			\$520,791.00
00662-0-1	Exterior	On-site	\$83,355.00
00662-1-1	Interior	First Floor	\$437,436.00
Facility: 00665 DHA Program Integrity and Information			\$297,477.00
00665-0-1	Exterior	On-site	\$54,807.00
00665-1-1	Interior	First Floor	\$242,670.00
Facility: 00667 Children's Receiving Home			\$120,870.00
00667-0-1	Exterior	On-site	\$69,585.00

00667-1-1	Interior	First Floor	\$51,285.00
Facility: 00672 Fulton			\$675,345.00
00672-0-1	Exterior	On-site	\$157,785.00
00672-1-1	Interior	First Floor	\$517,560.00
Facility: 00676 Plaza Del Paso-Suite 500			\$463,743.00
00676-0-1	Exterior	On-site	\$217,428.00
00676-1-1	Interior	First Floor	\$246,315.00
Facility: 00689 Business Park Drive Center DCFAS			\$321,558.00
00689-0-1	Exterior	On-site	\$29,823.00
00689-1-1	Interior	First Floor	\$122,100.00
00689-1-2	Interior	Second Floor	\$169,635.00
Facility: 00691 Granite Regional Park Bldg A			\$305,445.00
00691-0-1	Exterior	On-site	\$11,055.00
00691-1-1	Interior	First Floor	\$188,940.00
00691-1-2	Interior	Second Floor	\$105,450.00
Facility: 00696 County Service Center East			\$190,560.00
00696-0-1	Exterior	On-site	\$80,490.00
00696-1-1	Interior	First Floor	\$110,070.00
Facility: 00699 EMD Building At Mather			\$249,945.00
00699-0-1	Exterior	On-site	\$37,485.00
00699-1-1	Interior	First Floor	\$178,050.00
00699-1-2	Interior	Second Floor	\$34,410.00
Facility: 00702 MBP - Community Development and Marketing Bldg. 4			\$264,240.00
00702-0-1	Exterior	On-site	\$28,200.00
00702-1-1	Interior	First Floor	\$146,355.00
00702-1-2	Interior	Second Floor	\$89,685.00
Facility: 00718 Bldg 600			\$221,145.00
00718-0-1	Exterior	On-site	\$129,375.00
00718-1-1	Interior	First Floor	\$91,770.00
Facility: 00719 First Five			\$84,585.00
00719-0-1	Exterior	On-site	\$12,375.00
00719-1-1	Interior	First Floor	\$1,950.00
00719-1-3	Interior	Third Floor	\$70,260.00
Facility: 00722 Foster Care			\$188,565.00

00722-0-1	Exterior	On-site	\$51,720.00
00722-1-1	Interior	First Floor	\$136,845.00
Facility: 00729 DA - Juvenile Division			\$106,797.00
00729-0-1	Exterior	On-site	\$31,347.00
00729-1-1	Interior	First Floor	\$75,450.00
Facility: 00834 Susie Gaines-Mitchell Building			\$772,395.00
00834-0-1	Exterior	On-site	\$115,440.00
00834-1-1	Interior	First Floor	\$656,955.00
Facility: 00835 Women's Empowerment			\$428,631.00
00835-0-1	Exterior	On-site	\$104,226.00
00835-1-1	Interior	First Floor	\$324,405.00
Facility: 00836 DHA Mental Health Building			\$123,843.00
00836-0-1	Exterior	On-site	\$30,588.00
00836-1-1	Interior	First Floor	\$93,255.00
Facility: 00837 DHA NAIK Building			\$134,955.00
00837-1-1	Interior	First Floor	\$134,955.00
Facility: 00877 Pat Wright Building			\$1,199,424.00
00877-0-1	Exterior	On-site	\$121,203.00
00877-1-1	Interior	First Floor	\$324,690.00
00877-1-1.1	Interior	First Floor	\$128,190.00
00877-1-2	Interior	Second Floor	\$625,341.00
Facility: 00879 DHA CalWORKS			\$5,161,341.00
00879-0-1	Exterior	On-site	\$164,604.00
00879-1-1	Interior	First Floor	\$4,996,737.00
Facility: 00910 DHA Rancho Cordova			\$277,479.00
00910-0-1	Exterior	On-site	\$89,574.00
00910-1-1	Interior	First Floor	\$187,905.00
Facility: 00911 Recorder's Office			\$947,250.00
00911-0-1	Exterior	On-site	\$1,575.00
00911-1-1	Interior	First Floor	\$744,225.00
00911-1-2	Interior	Second Floor	\$201,450.00
Facility: 00913 Parking Facility			\$339,177.00
00913-1-1	Interior	First Floor	\$339,177.00
Facility: 00918 Micron Corporate Center			\$479,283.00

00918-0-1	Exterior	On-site	\$163,668.00
00918-1-1	Interior	First Floor	\$315,615.00
Facility: 00929 Hearings and Veterans			\$211,860.00
00929-0-1	Exterior	On-site	\$16,440.00
00929-1-1	Interior	First Floor	\$195,420.00
Facility: 00944 Law Library			\$291,285.00
00944-0-1	Exterior	On-site	\$52,560.00
00944-1-1	Interior	First Floor	\$150,420.00
00944-1-2	Interior	Second Floor	\$88,305.00
Facility: 00961 9700 Goethe			\$506,610.00
00961-0-1	Exterior	On-site	\$80,760.00
00961-1-1	Interior	First Floor	\$425,850.00
Facility: 00963 Waste Mgmt, & Recycle			\$213,177.00
00963-0-1	Exterior	On-site	\$89,127.00
00963-1-1	Interior	First Floor	\$124,050.00
Facility: 00968 Leased Building 00968			\$721,977.00
00968-0-1	Exterior	On-site	\$51,252.00
00968-1-1	Interior	First Floor	\$408,675.00
00968-1-2	Interior	Second Floor	\$162,615.00
00968-1-4	Interior	Fourth Floor	\$23,430.00
00968-1-5	Interior	Fifth Floor	\$76,005.00
Facility: 00974 Capitol Legal Center			\$625,185.00
00974-0-1	Exterior	On-site	\$15,150.00
00974-1-1	Interior	First Floor	\$308,115.00
00974-1-6	Interior	Sixth Floor	\$167,475.00
00974-1-7	Interior	Seventh Floor	\$134,445.00
Facility: 00979 Probation Department			\$843,972.00
00979-0-1	Exterior	On-site	\$59,133.00
00979-1-1	Interior	First Floor	\$405,159.00
00979-1-2	Interior	Second Floor	\$192,975.00
00979-1-3	Interior	Third Floor	\$186,705.00
Facility: 00992 Jury Parking Lot			\$3,324.00
00992-0-1	Exterior	On-site	\$3,324.00
Facility: 00996 DA Parking Lot			\$46,626.00
00996-0-1	Exterior	On-site	\$46,626.00

Facility: 10000 Sherman Island County Park			\$412,443.00
10000-0-1	Exterior	On-site	\$412,443.00
Facility: 10001 Campus Common Golf Course			\$292,035.00
10001-0-1	Exterior	On-site	\$147,570.00
10001-1-1	Interior	First Floor	\$144,465.00
Facility: 10002 Mather Golf Course			\$432,780.00
10002-0-1	Exterior	On-site	\$290,835.00
10002-1-1	Interior	First Floor	\$141,945.00
Facility: 10003 Ancil Hoffman Golf Course			\$1,168,251.00
10003-0-1	Exterior	On-site	\$543,936.00
10003-1-1	Interior	First Floor	\$624,315.00
Facility: 10004 Cherry Island Golf Course			\$847,710.00
10004-0-1	Exterior	On-site	\$458,970.00
10004-1-1	Interior	First Floor	\$388,740.00
Facility: 10005 Cherry Island Soccer Complex			\$603,945.00
10005-0-1	Exterior	On-site	\$498,495.00
10005-1-1	Interior	First Floor	\$105,450.00
Facility: 10006 CART Facility			\$89,448.00
10006-0-1	Exterior	On-site	\$29,820.00
10006-1-1	Interior	First Floor	\$59,628.00
Facility: 10007 North Area Recovery Offices			\$190,542.00
10007-0-1	Exterior	On-site	\$44,487.00
10007-1-1	Interior	First Floor	\$146,055.00
Facility: 10007.1 North Area Collections			\$528,435.00
10007.1-0-1	Exterior	On-site	\$86,385.00
10007.1-1-1	Interior	First Floor	\$442,050.00
Facility: 10008 South Transfer Station			\$257,190.00
10008-0-1	Exterior	On-site	\$47,400.00
10008-1-1	Interior	First Floor	\$209,790.00
Facility: 10009 Gibson Ranch Regional Park			\$686,298.00
10009-0-1	Exterior	On-site	\$545,208.00
10009-1-1	Interior	First Floor	\$141,090.00
Facility: 10010 Gibson Ranch Regional Park - Office Building			\$150,660.00
10010-0-1	Exterior	On-site	\$22,260.00

10010-1-1	Interior	First Floor	\$128,400.00
Facility: 10011 Gibson Ranch Regional Park - Dog Park Area			\$106,725.00
10011-1-1	Interior	First Floor	\$106,725.00
Facility: 10012 Gibson Ranch Regional Park - Outbuilding			\$1,125.00
10012-0-1	Exterior	On-site	\$1,125.00
Facility: 10013 Gibson Ranch Regional Park - Barn			\$15,600.00
10013-0-1	Exterior	On-site	\$3,000.00
10013-1-1	Interior	First Floor	\$12,600.00
Facility: 10014 Gibson Ranch Regional Park - Lounge			\$124,500.00
10014-1-1	Interior	First Floor	\$124,500.00
Facility: 10015 Gibson Ranch Regional Park - Ranch House			\$179,685.00
10015-0-1	Exterior	On-site	\$4,635.00
10015-1-1	Interior	First Floor	\$175,050.00
Facility: 10016 Gibson Ranch Regional Park - Guest Rooms			
10016-1-1	Interior	First Floor	
Facility: 10017 Gibson Ranch Regional Park - General Store			\$114,000.00
10017-1-1	Interior	First Floor	\$114,000.00
Facility: 10018 Gibson Ranch Regional Park - NW Guest Rooms			\$92,475.00
10018-1-1	Interior	First Floor	\$92,475.00
Facility: 10019 Gibson Ranch Regional Park - Mobile Home			
10019-0-1	Exterior	On-site	
Facility: 10020 Dry Creek Ranch House			\$310,923.00
10020-0-1	Exterior	On-site	\$122,568.00
10020-1-1	Interior	First Floor	\$133,245.00
10020-1-2	Interior	Second Floor	\$55,110.00
Facility: 10021 Elk Grove Regional Park			\$1,453,734.00
10021-0-1	Exterior	On-site	\$1,294,953.00
10021-1-1	Interior	First Floor	\$158,781.00
Facility: 10022 Hood Community Park			\$41,319.00
10022-0-1	Exterior	On-site	\$41,319.00
Facility: 10023 Dr Paul Barnes Community Park			\$205,230.00
10023-0-1	Exterior	On-site	\$205,230.00
Facility: 10024 Jean Harvie Community Center			\$397,071.00

10024-0-1	Exterior	On-site	\$119,061.00
10024-1-1	Interior	First Floor	\$278,010.00
Facility: 10025 Herald Park			\$86,940.00
10025-0-1	Exterior	On-site	\$86,940.00
Facility: 10026 McFarland Living History Ranch			\$440,475.00
10026-0-1	Exterior	On-site	\$113,220.00
10026-1-1	Interior	First Floor	\$327,255.00
Facility: 10027 Wilton Community Center			\$71,034.00
10027-0-1	Exterior	On-site	\$27,354.00
10027-1-1	Interior	First Floor	\$43,680.00
Facility: 10028 Gene Andal Park			\$80,334.00
10028-0-1	Exterior	On-site	\$17,184.00
10028-1-1	Interior	First Floor	\$63,150.00
Facility: 10029 Mather Regional Park			\$285,915.00
10029-0-1	Exterior	On-site	\$269,865.00
10029-1-1	Interior	First Floor	\$16,050.00
Facility: 10030 Soil Born Farms			\$542,277.00
10030-0-1	Exterior	On-site	\$131,145.00
10030-1-1	Interior	First Floor	\$411,132.00
Facility: 10031 Cliffhouse Fishing Access			\$108,033.00
10031-0-1	Exterior	On-site	\$108,033.00
Facility: 10032 Georgianna Slough Fishing Access			\$86,400.00
10032-0-1	Exterior	On-site	\$86,400.00
Facility: 10033 Hogback Island Fishing Access			\$63,330.00
10033-0-1	Exterior	On-site	\$63,330.00
Facility: 10034 Elkhorn Boating Facility			\$159,279.00
10034-0-1	Exterior	On-site	\$159,279.00
Facility: 10035 ARP Discovery Park			\$975,234.00
10035-0-1	Exterior	On-site	\$830,925.00
10035-1-1	Interior	First Floor	\$144,309.00
Facility: 10036 ARP Sailor Bar			\$575,433.00
10036-0-1	Exterior	On-site	\$575,433.00
Facility: 10037 ARP Sunrise Upper (East)			\$600,306.00

10037-0-1	Exterior	On-site	\$600,306.00
Facility: 10038 ARP Sunrise Lower (West)			\$424,983.00
10038-0-1	Exterior	On-site	\$424,983.00
Facility: 10039 ARP Sacramento Bar			\$158,520.00
10039-0-1	Exterior	On-site	\$158,520.00
Facility: 10040 ARP Rossmoor Bar			\$483,957.00
10040-0-1	Exterior	On-site	\$483,957.00
Facility: 10041 Ancil Hoffman Park			\$422,385.00
10041-0-1	Exterior	On-site	\$422,385.00
Facility: 10042 Ancil Hoffman Park - Restrooms at Information Kiosk			\$20,814.00
10042-1-1	Interior	First Floor	\$20,814.00
Facility: 10043 Ancil Hoffman Park - Maintenance			\$54,750.00
10043-0-1	Exterior	On-site	\$975.00
10043-1-1	Interior	First Floor	\$53,775.00
Facility: 10044 Ancil Hoffman Park - Restrooms at Horse Rink			\$13,650.00
10044-1-1	Interior	First Floor	\$13,650.00
Facility: 10045 Ancil Hoffman Park - Restroom			\$32,472.00
10045-1-1	Interior	On-site	\$32,472.00
Facility: 10046 Ancil Hoffman Park - Restrooms & Water Plant			\$40,359.00
10046-1-1	Interior	First Floor	\$40,359.00
Facility: 10047 ARP River Bend Park			\$764,634.00
10047-0-1	Exterior	On-site	\$764,634.00
Facility: 10048 ARP William B Pond Recreation Area			\$777,009.00
10048-0-1	Exterior	First Floor	\$595,593.00
10048-1-1	Interior	First Floor	\$181,416.00
Facility: 10049 ARP Harrington Access			\$86,265.00
10049-0-1	Exterior	On-site	\$86,265.00
Facility: 10050 ARP Watt Avenue Access North and South			\$3,028,830.00
10050-0-1	Exterior	On-site	\$3,028,830.00
Facility: 10051 ARP Howe Avenue Access			\$441,135.00
10051-0-1	Exterior	On-site	\$441,135.00
Facility: 10052 ARP Northgate Access			\$1,456,935.00
10052-0-1	Exterior	On-site	\$1,456,935.00

Facility: LS004 Galt Eligibility			\$170,220.00
LS004-0-1	Exterior	On-site	\$53,460.00
LS004-1-1	Interior	First Floor	\$116,760.00
Facility: LS007 North Area ADRC			\$425,580.00
LS007-0-1	Exterior	On-site	\$7,920.00
LS007-1-1	Interior	First Floor	\$417,660.00
Facility: LS008 SSD Parking - Towing -Security			\$690,765.00
LS008 -0-1	Exterior	On-site	\$53,232.00
LS008 -1-1	Interior	First Floor	\$348,618.00
LS008 -1-2	Interior	Second Floor	\$288,915.00
Facility: LS010 FUA005 - DHHS			\$117,015.00
LS010-0-1	Exterior	On-site	\$55,155.00
LS010-1-1	Interior	First Floor	\$61,860.00
Facility: LS012 South Valley Center			\$82,836.00
LS012-0-1	Exterior	On-site	\$28,866.00
LS012-1-1	Interior	First Floor	\$53,970.00
Facility: LS016 Lease 1812 AC			\$17,154.00
LS016-0-1	Exterior	On-site	\$4,884.00
LS016-1-1	Interior	First Floor	\$12,270.00
Facility: LS026 DPS Human Resources			\$84,420.00
LS026-0-1	Exterior	On-site	\$7,440.00
LS026-1-1	Interior	First Floor	\$76,980.00
Facility: LS027 DHS - WIC Program			\$109,008.00
LS027-0-1	Exterior	On-site	\$80,418.00
LS027-1-1	Interior	First Floor	\$28,590.00
Facility: LS028 FUA011 - SSD Rio Linda Service Center			\$100,152.00
LS028-0-1	Exterior	On-site	\$61,347.00
LS028-1-1	Interior	First Floor	\$38,805.00
Facility: LS029 DHA Lease 1819			\$904,326.00
LS029-0-1	Exterior	On-site	\$87,834.00
LS029-1-1	Interior	First Floor	\$368,847.00
LS029-1-2	Interior	Second Floor	\$447,645.00
Facility: LS030 DHA Service Center			\$200,757.00
LS030-0-1	Exterior	On-site	\$29,277.00

Sacramento County		<i>Appendix A:</i> Access Compliance Survey Report - Facilities		Cost Summary (By Fac/Floor)
	LS030-1-1	Interior	First Floor	\$131,925.00
	LS030-1-2	Interior	Second Floor	\$39,555.00
Facility: LS031 Adult Day Reporting Center (Lease 1823)				\$92,175.00
	LS031-0-1	Exterior	On-site	\$13,620.00
	LS031-1-1	Interior	First Floor	\$78,555.00
<i>Grand Total for Sacramento County</i>				\$96,385,212.00



Sacramento County

Appendix B: Sidewalk Gaps

Access Compliance Survey Summary



Sacramento County - Appendix B: Sidewalk Gaps - Sidewalk Gaps Report

Filename	Survey Street	Start Street	End Street	Orientation	Length	Total Cost
1537	1St Ave	Hwy 160	Hannum Ct	N	209.18 ft	\$125,509.32
1536	1St Ave	Grand Ave	Hwy 160	S	216.95 ft	\$130,172.49
742	26Th St	Elkhorn Blvd	Q St	E	388.81 ft	\$233,287.22
743	26Th St	Elkhorn Blvd	Q St	E	110.02 ft	\$66,010.34
744	26Th St	Elkhorn Blvd	Q St	N	293.03 ft	\$175,820.02
1015	2Nd St	Pheasant Run Way	Singh Ln	E	738.59 ft	\$443,151.79
1058	2Nd St	Linn Way	Monticello Ave	W	198.29 ft	\$118,973.83
745	30Th St	Elkhorn Blvd	Q St	E	1340.92 ft	\$804,554.36
1292	32Nd St	Elkhorn Blvd	I St	W	574.68 ft	\$344,809.15
1241	33Rd Ave	35Th St	Franklin Blvd	N	229.40 ft	\$137,638.66
857	33Rd Ave	Franklin Blvd	33Rd Ave	S	461.74 ft	\$277,045.15
859	39Th St	43Rd Ave	42Nd St	E	225.50 ft	\$135,297.19
855	39Th St	39Th St	40Th Ave	W	127.81 ft	\$76,688.53
858	40Th Ave	Martin Luther King Jr Blvd	Martin Luther King Jr Blvd	N	301.29 ft	\$180,776.42
1513	41St St	41St St	43Rd Ave	E	213.63 ft	\$128,178.60
1514	42Nd Ave	40Th St	40Th St	W	64.77 ft	\$38,862.81
869	47Th Ave	47Th St	Steiner Dr	S	915.80 ft	\$549,479.19
1378	48Th Ave	Wesley Ave	Martin Luther King Jr Blvd	N	601.78 ft	\$361,067.54
1234	49Th Ave	Elko Ct	Wesley Ave	N	480.07 ft	\$288,039.10
1237	49Th Ave	Wesley Ave	Martin Luther King Jr Blvd	N	185.41 ft	\$111,247.04
1240	49Th Ave	Wesley Ave	Martin Luther King Jr Blvd	N	168.68 ft	\$101,207.07
1016	4Th Ave	K St	L St	E	143.32 ft	\$85,991.74
1017	4Th Ave	L St	K St	W	75.89 ft	\$45,534.76
1053	4Th Ave	M St	L St	W	525.88 ft	\$315,526.81
860	51St Ave	Franklin Blvd	Connector St	N	208.68 ft	\$125,205.42
861	51St Ave	Franklin Blvd	Connector St	N	738.62 ft	\$443,170.00
1517	51St Ave	Franklin Blvd	Connector St	N	1185.68 ft	\$711,410.92
862	51St Ave	Connector St	Franklin Blvd	S	1013.49 ft	\$608,096.41
1521	51St Ave	Connector St	Franklin Blvd	S	982.41 ft	\$589,448.71
863	52Nd Ave	Franklin Blvd	Connector St	N	789.04 ft	\$473,425.82
1519	52Nd Ave	Franklin Blvd	Connector St	N	1031.16 ft	\$618,696.29
864	52Nd Ave	Connector St	Luther Dr	S	910.27 ft	\$546,159.10
1518	52Nd Ave	Connector St	Luther Dr	S	1199.44 ft	\$719,664.34

Sacramento County - Appendix B: Sidewalk Gaps - Sidewalk Gaps Report

Filename	Survey Street	Start Street	End Street	Orientation	Length	Total Cost
1570	52Nd Ave	Luther Dr	Franklin Blvd	S	910.27 ft	\$546,159.10
1018	5Th Ave	K St	L St	E	72.38 ft	\$43,426.65
1054	5Th St	L St	5Th St	W	313.53 ft	\$188,118.71
1795	65Th St	53Rd Ave	Faro Dr	E	886.48 ft	\$531,889.29
1796	65Th St	Faro Dr	53Rd Ave	W	543.28 ft	\$325,965.72
1056	7Th St	L St	M St	E	451.55 ft	\$270,929.96
1061	8Th St	Q St	Sun Ray Ct	E	125.39 ft	\$75,234.65
33	Almond Ave	Central Ave	Marye Ave	E	313.49 ft	\$188,094.21
34	Almond Ave	Marye Ave	Heritage Oak Glen Mhp	E	649.76 ft	\$389,858.60
39	Almond Ave	Greenback Ln	Blythe Ave	E	491.88 ft	\$295,128.51
40	Almond Ave	Blythe Ave	Gaines Ave	E	83.88 ft	\$50,330.56
41	Almond Ave	Lady Jane Way	Reetey Ave	E	140.05 ft	\$84,030.28
42	Almond Ave	Reetey Ave	Central Ave	E	423.75 ft	\$254,247.37
72	Almond Ave	Pershing Ave	Stehlin Ave	E	292.46 ft	\$175,477.25
73	Almond Ave	Stehlin Ave	Monica Ave	E	307.64 ft	\$184,582.49
74	Almond Ave	Monica Ave	Parkerland Ct	E	196.85 ft	\$118,109.36
75	Almond Ave	Monica Ave	Parkerland Ct	E	471.61 ft	\$282,964.67
76	Almond Ave	Timberleaf Way	Greenback Ln	E	595.08 ft	\$357,049.45
583	Almond Ave	Pheasant Club Ct	White Owl Ct	E	143.58 ft	\$86,149.79
584	Almond Ave	White Owl Ct	Kauhale Pl	E	201.27 ft	\$120,759.70
1224	Almond Ave	Elm Ave	Pheasant Club Ct	E	1117.16 ft	\$670,295.62
23	Almond Ave	Elm Ave	Pheasant Hill Ct	W	342.59 ft	\$205,551.83
24	Almond Ave	Pheasant Hill Ct	Strong Ave	W	877.46 ft	\$526,474.96
35	Almond Ave	Central Ave	Almond Oaks Ct	W	556.81 ft	\$334,087.73
36	Almond Ave	Almond Oaks Ct	Gaines Ave	W	219.44 ft	\$131,664.82
37	Almond Ave	Gaines Ave	Cumulus Way	W	118.50 ft	\$71,102.29
38	Almond Ave	Cumulus Way	Greenback Ln	W	844.02 ft	\$506,412.41
67	Almond Ave	Greenback Ln	Sonia Ave	W	437.46 ft	\$262,475.42
68	Almond Ave	Sonia Ave	Almond Bluff Ct	W	107.45 ft	\$64,471.81
70	Almond Ave	Almond Bluff Ct	Mandorla Cir	W	676.49 ft	\$405,896.16
71	Almond Ave	Mandorla Cir	Pershing Ave	W	641.08 ft	\$384,648.50
585	Almond Ave	Biruta Ave	Menke Way	W	269.69 ft	\$161,813.26
69	Almond Bluff Ct	Almond Ave	Almond Ave	N	162.79 ft	\$97,676.19

Sacramento County - Appendix B: Sidewalk Gaps - Sidewalk Gaps Report

Filename	Survey Street	Start Street	End Street	Orientation	Length	Total Cost
523	Alta Arden Expy	Watt Ave	Morse Ave	N	284.66 ft	\$170,794.33
525	Alta Arden Expy	Watt Ave	Morse Ave	N	276.69 ft	\$166,015.43
822	Alta Arden Expy	Howe Ave	Ethan Way	N	366.71 ft	\$220,025.42
826	Alta Arden Expy	Bell St	Howe Ave	N	608.58 ft	\$365,149.01
1661	Alta Arden Expy	Markston Rd	Bell St	N	637.41 ft	\$382,444.26
1774	Alta Arden Expy	Wright St	Wyda Way	N	972.92 ft	\$583,752.29
1777	Alta Arden Expy	Fulton Ave	Morse Ave	N	1403.97 ft	\$842,379.00
524	Alta Arden Expy	Morse Ave	Professional Dr	S	704.73 ft	\$422,837.56
827	Alta Arden Expy	Howe Ave	Bell St	S	485.17 ft	\$291,103.40
1252	Alta Arden Expy	Glendale Ln	Fulton Ave	S	259.23 ft	\$155,539.60
1608	Alta Arden Expy	Wyda Way	Morse Ave	S	287.85 ft	\$172,707.90
1658	Alta Arden Expy	Glendale Ln	Wright St	S	318.22 ft	\$190,931.92
1775	Alta Arden Expy	Fulton Ave	Wyda Way	S	1992.40 ft	\$1,195,442.89
1391	Amalgam Way	Gold River Rd	Pyrites Way	S	273.27 ft	\$163,961.30
403	American River Dr	Kingsford Dr	Jacob Ln	N	736.75 ft	\$442,048.47
401	Amy Ave	Santa Susana Way	San Juan Ave	N	166.41 ft	\$99,844.49
1079	Andrea Blvd	Filaree Way	Elkhorn Blvd	S/E	710.40 ft	\$426,240.80
157	Anona Way	Hazel Ave	Kona Way	N	528.32 ft	\$316,993.85
158	Anona Way	Kona Way	Hazel Ave	S	573.90 ft	\$344,338.72
721	Antelope Rd	N Hump Rd	Antelope Rd	E	416.97 ft	\$250,179.68
718	Antelope Rd	Copper Cove Pl	Downing Place Way	N	135.22 ft	\$81,130.17
719	Antelope Rd	Downing Place Way	Don Julio Blvd	N	248.58 ft	\$149,149.22
716	Antelope Rd	Saint Bede Way	Roseville Rd	S	745.46 ft	\$447,277.04
717	Antelope Rd	Saint Bede Way	Roseville Rd	S	550.34 ft	\$330,204.79
1296	Antelope Rd	Crumley Way	Walerga Rd	S	134.15 ft	\$80,490.12
251	Arbardee Dr	Phoenix Ave	Mondego Way	E	302.70 ft	\$181,620.74
1723	Archer Ave	Plumeria Aly	Fair Oaks Blvd	N	273.78 ft	\$164,265.09
1714	Archer Ave	Plumeria Aly	Fair Oaks Blvd	S	279.75 ft	\$167,852.63
405	Arden Way	Park Place Dr	Mission Ave	N	374.08 ft	\$224,447.12
1497	Arden Way	Berkshire Way	Fulton Ave	N	120.67 ft	\$72,404.43
1609	Arden Way	La Playa Way	Devonshire Rd	N	301.56 ft	\$180,938.60
1772	Arden Way	Devonshire Rd	El Nido Way	N	104.39 ft	\$62,632.43
1773	Arden Way	Devonshire Rd	Watt Ave	N	101.40 ft	\$60,838.89

Sacramento County - Appendix B: Sidewalk Gaps - Sidewalk Gaps Report

Filename	Survey Street	Start Street	End Street	Orientation	Length	Total Cost
1610	Arden Way	El Nido Way	La Playa Way	S	326.43 ft	\$195,858.20
517	Avalon Dr	Marilona Dr	Maryal Dr	NW	65.11 ft	\$39,064.66
1352	Bacchini Ave	Augusta Way Florin Rd Aly	Florin Rd	W	157.94 ft	\$94,765.76
1247	Bakula Way	Morse Ave	Bakula Way	S	340.03 ft	\$204,018.10
464	Bannister Rd	Fair Oaks Blvd	Oak Top Way	E	239.73 ft	\$143,838.39
1121	Becerra Way	Pounds Ave	Whitney Ave	E	321.57 ft	\$192,940.35
152	Beech Ave	Canarsie Ave	Fortuna Way	E	135.25 ft	\$81,151.97
154	Beech Ave	Glori Dawn Dr	Canarsie Ave	E	293.59 ft	\$176,153.84
159	Beech Ave	Kona Way	Glori Dawn Dr	E	440.79 ft	\$264,473.17
163	Beech Ave	Nimbus Way	Kona Way	E	85.48 ft	\$51,287.22
164	Beech Ave	Pershing Ave	Nimbus Way	E	176.74 ft	\$106,042.52
591	Beech Ave	Mavis Ave	Nickens Ct	E	161.60 ft	\$96,958.32
1084	Beech Ave	Piedra Way	Jonnie Way	E	522.10 ft	\$313,257.99
57	Beech Ave	Springhills Way	Greenback Ln	W	592.82 ft	\$355,693.84
153	Beech Ave	Fortuna Way	Kevmich Way	W	344.61 ft	\$206,764.45
160	Beech Ave	Kevmich Way	Pershing Ave	W	766.86 ft	\$460,115.25
592	Beech Ave	Oak Ave	Killdee Ct	W	425.28 ft	\$255,166.27
606	Beech Ave	Central Ave	Kingdale Ave	W	348.11 ft	\$208,867.59
1085	Beech Ave	Jonnie Way	Piedra Way	W	518.44 ft	\$311,063.39
830	Bell St	Wyda Way	Woodstock Way	E	100.97 ft	\$60,581.19
1258	Bell St	Edison Ave	Auburn Blvd	E	127.72 ft	\$76,633.60
1308	Bell St	Carlsbad Ave	Church Ave	E	211.67 ft	\$127,004.73
820	Bell St	Arden Way	Monte Cassino Ln	W	255.78 ft	\$153,469.13
828	Bell St	Woodstock Way	Wyda Way	W	119.76 ft	\$71,855.91
829	Bell St	Woodstock Way	Wyda Way	W	165.80 ft	\$99,479.15
831	Bell St	Woodstock Way	Wyda Way	W	265.93 ft	\$159,558.06
1251	Bell St	Cottage Way	Woodstock Way	W	91.38 ft	\$54,828.15
840	Belport Ln	El Camino Ave	Belport Ln	E	118.80 ft	\$71,277.81
841	Belport Ln	El Camino Ave	Belport Ln	E	49.67 ft	\$29,801.55
608	Benning St	Orangevale Ave	Orangevale Ave	E	161.33 ft	\$96,798.42
1598	Berkshire Way	Dom Way	Morse Ave	N	191.45 ft	\$114,871.57
1599	Berkshire Way	Dom Way	Morse Ave	N	316.22 ft	\$189,733.87
912	Betty Lou Dr	Power Inn Rd	Nicholas St	N	186.86 ft	\$112,117.05

Sacramento County - Appendix B: Sidewalk Gaps - Sidewalk Gaps Report

Filename	Survey Street	Start Street	End Street	Orientation	Length	Total Cost
913	Betty Lou Dr	Power Inn Rd	Nicholas St	N	138.47 ft	\$83,079.89
914	Betty Lou Dr	Franusich Ave	Power Inn Rd	S	109.40 ft	\$65,642.60
99	Big Bear Ct	Foxfire Dr	Foxfire Dr	SW	227.47 ft	\$136,484.08
95	Big Chief Ct	Roundup Ct	Sundance Dr	N	248.41 ft	\$149,045.60
1320	Bluet Ct	Blue Oak Dr	Blue Oak Dr	E	258.82 ft	\$155,294.01
341	Bourbon Dr	Samia Ct	Manzanita Ave	N	311.12 ft	\$186,673.80
547	Bowerwood Dr	Thor Way	Brier Way	N	29.35 ft	\$17,610.32
550	Bowerwood Dr	Mission Ave	Thor Way	S	75.67 ft	\$45,402.42
551	Bowerwood Dr	Mission Ave	Thor Way	S	152.74 ft	\$91,644.72
1478	Boyd Dr	Walnut Ave	Walnut Ave	N	619.35 ft	\$371,611.49
1477	Boyd Dr	Walnut Ave	Walnut Ave	S	616.52 ft	\$369,909.45
1310	Bradshaw Rd	Kiefer Blvd	Goethe Rd	E	947.11 ft	\$568,266.64
1371	Bradshaw Rd	Alder Creek Dr	Gerber Rd	W	612.43 ft	\$367,459.98
1386	Branch Center Rd	Conservation Rd	Goethe Rd	E	405.72 ft	\$243,432.46
1387	Branch Center Rd	Goethe Rd	Kiefer Blvd	W	817.66 ft	\$490,594.23
498	Braninburg Ct	Garfield Ave	Garfield Ave	N	133.52 ft	\$80,113.23
497	Braninburg Ct	Garfield Ave	Garfield Ave	S	294.79 ft	\$176,875.25
1127	Brentwood Rd	Park Estates Dr	El Camino Ave	E	674.70 ft	\$404,821.54
1128	Brentwood Rd	El Camino Ave	Park Estates Dr	W	678.60 ft	\$407,160.21
1698	Bridge St	Temescal St	Grand Ave	N	298.75 ft	\$179,252.01
1700	Bridge St	Temescal St	Ridge St	N	58.32 ft	\$34,990.53
1697	Bridge St	Ridge St	Grand Ave	S	404.50 ft	\$242,699.58
545	Brier Way	Bowerwood Dr	Thor Way	E	118.49 ft	\$71,092.53
548	Brier Way	Bowerwood Dr	Thor Way	E	448.49 ft	\$269,091.49
549	Brier Way	Thor Way	Bowerwood Dr	W	174.27 ft	\$104,560.37
714	Brinef Dr	Garfield Ave	Petaluma Ct	S	388.07 ft	\$232,844.73
1345	Bruns Way	Jerry Way	Kara Dr	N	165.05 ft	\$99,030.44
1346	Bruns Way	Dave St	Jerry Way	N	67.95 ft	\$40,772.44
1506	Bruns Way	Bruns Way	Jerry Way	N	298.71 ft	\$179,225.14
1504	Bruns Way	Kara Dr	Dave St	S	446.08 ft	\$267,646.34
1505	Bruns Way	Dave St	Bruns Way	S	147.35 ft	\$88,408.48
231	Buena Vista Ave	Ascolano Ave	Ascolano Ave	E	321.64 ft	\$192,981.73
233	Buena Vista Ave	Ascolano Ave	Corona Vista Way	E	395.51 ft	\$237,307.49

Sacramento County - Appendix B: Sidewalk Gaps - Sidewalk Gaps Report

Filename	Survey Street	Start Street	End Street	Orientation	Length	Total Cost
234	Buena Vista Ave	Corona Vista Way	E Trinity Ln	E	116.09 ft	\$69,655.14
236	Buena Vista Ave	E Trinity Ln	Taylor Oak Pl	E	296.20 ft	\$177,722.18
232	Buena Vista Ave	Ascolano Ave	Buena Vista Ave	W	203.29 ft	\$121,975.56
235	Buena Vista Ave	Buena Vista Ave	Ascolano Ave	W	555.98 ft	\$333,589.59
237	Buena Vista Ave	Madison Ave	Libby Ln	W	1355.78 ft	\$813,468.28
1563	Buena Vista Ave	Kaula Dr	Buena Vista Ave	W	555.98 ft	\$333,589.59
1580	Buena Vista Ave	Libby Ln	Kaula Dr	W	1355.78 ft	\$813,468.28
1415	Burr Oak Way	Lincoln Oaks Dr	Toombs St	N	149.54 ft	\$89,722.87
846	Butterfield Way	Linda Rio Dr	Folsom Blvd	SW	127.80 ft	\$76,680.17
1086	Butterwood Cir	Butterwood Cir	Butterwood Cir	W	178.39 ft	\$107,034.46
1544	C St	Tyler St	River Rd	N	109.05 ft	\$65,427.26
1559	C St	Crove St	Tyler St	N	132.42 ft	\$79,453.45
1545	C St	Tyler St	Grove St	S	45.34 ft	\$27,206.48
1469	Cabriolet Ct	Antique Ct	North Ave	E	105.51 ft	\$63,303.25
650	California Ave	Ross Ave	Fair Oaks Blvd	E	156.26 ft	\$93,755.80
652	California Ave	Fair Oaks Blvd	Lincoln Ave	E	328.53 ft	\$197,117.70
1171	California Ave	Kiernan Dr	Cole Ave	E	327.52 ft	\$196,511.12
1173	California Ave	Stanley Ave	Glademont Ct	E	146.76 ft	\$88,054.57
1423	California Ave	Vanalstine Ave	Tarshes Dr	E	370.52 ft	\$222,314.14
1435	California Ave	Grant Ave	Pattypeart Way	E	344.90 ft	\$206,939.67
1439	California Ave	Sutter Ave	Casita Ave	E	319.11 ft	\$191,464.89
355	California Ave	Barker Elms Ct	Sizemore Ln	W	343.73 ft	\$206,239.93
366	California Ave	Homesweet Way	Mauer Ave	W	302.00 ft	\$181,198.04
408	California Ave	Fountaindale Way	Fair Oaks Blvd	W	137.40 ft	\$82,437.71
647	California Ave	Fountaindale Way	Fair Oaks Blvd	W	153.80 ft	\$92,279.66
651	California Ave	Fair Oaks Blvd	Sutter Ave	W	62.59 ft	\$37,556.96
1168	California Ave	Holt Ln	Stanley Ave	W	77.24 ft	\$46,342.29
1436	California Ave	Villa Capri Ct	Grant Ave	W	402.95 ft	\$241,771.92
1200	Calumet St	Camino Garden Way	De John Ave	W	126.83 ft	\$76,097.93
2	Calvine Rd	Elk Grove Florin Rd	Vintage Park Dr	N	384.49 ft	\$230,695.87
5	Calvine Rd	Hardester Dr	Barrymore Dr	N	196.12 ft	\$117,670.69
8	Calvine Rd	New Point Dr	Short Rd	N	367.47 ft	\$220,484.76
9	Calvine Rd	Short Rd	Cliffcrest Dr	N	194.34 ft	\$116,601.31

Sacramento County - Appendix B: Sidewalk Gaps - Sidewalk Gaps Report

Filename	Survey Street	Start Street	End Street	Orientation	Length	Total Cost
1037	Calvine Rd	Grand Cru Dr	Nightsail Dr	N	1627.22 ft	\$976,334.63
1368	Calvine Rd	Kingsbridge Dr	Waterman Rd	N	987.65 ft	\$592,587.90
1369	Calvine Rd	Armand George Dr	Carmencita Ave	N	723.67 ft	\$434,203.56
1370	Calvine Rd	Carmencita Ave	Tribeca Dr	N	668.46 ft	\$401,075.54
1622	Calvine Rd	Power Inn Rd	Hwy 99 Nb	N	1167.33 ft	\$700,401.00
1322	Camas Ct	Blue Oak Dr	Blue Oak Dr	N	453.66 ft	\$272,194.74
150	Canarsie Ave	Glori Dawn Dr	Beech Ave	N	624.26 ft	\$374,553.27
151	Canarsie Ave	Beech Ave	Glori Dawn Dr	S	635.95 ft	\$381,567.04
1076	Carmelo Oaks Ct	Hamilton St	Carmelo Oaks Ct	S	184.80 ft	\$110,877.51
1166	Carmichael Way	Kenneth Ave	Van Alstine Ave	W	175.50 ft	\$105,297.35
241	Caslan Ave	Kenneth Ave	Friar Tuck Way	N	139.23 ft	\$83,536.97
242	Caslan Ave	Friar Tuck Way	Caslan Ave	S	77.78 ft	\$46,667.58
361	Cassady Way	Broadmoor Way	California Ave	N	571.90 ft	\$343,142.48
360	Cassady Way	California Ave	Samoa Way	S	485.97 ft	\$291,581.73
558	Cavalli Way	Sunrise Blvd	Sunrise Blvd	S	244.80 ft	\$146,877.90
916	Celia Ave	Florin Rd	Verna Mae Ave	E	91.88 ft	\$55,128.54
1232	Celia Ave	Florin Rd	Verna Mae Ave	E	503.73 ft	\$302,240.23
307	Cemo Cir	Coloma Rd	Gold Meadow Way	E	139.51 ft	\$83,704.90
306	Cemo Cir	Gold Meadow Way	Coloma Rd	NW	588.43 ft	\$353,058.26
308	Cemo Cir	Coloma Rd	Gold Meadow Way	S	347.09 ft	\$208,256.54
31	Central Ave	Hickory Ave	Central Park Ct	N	316.78 ft	\$190,066.93
32	Central Ave	La Junta Dr	Almond Ave	N	378.37 ft	\$227,022.12
90	Central Ave	Quanah Way	Kenneth Ave	N	135.84 ft	\$81,506.14
91	Central Ave	Quanah Way	Kenneth Ave	N	170.05 ft	\$102,028.02
29	Central Ave	Almond Ave	Hickory Ave	S	662.81 ft	\$397,684.48
30	Central Ave	Almond Ave	Hickory Ave	S	522.80 ft	\$313,682.80
605	Central Ave	Hickory Ave	Beech Ave	S	639.30 ft	\$383,579.40
657	Champlain Ln	Fair Oaks Blvd	Gaylor Way	E	276.53 ft	\$165,915.06
602	Cherry Ave	Hazel Ave	Excelsior Ave	S	840.38 ft	\$504,228.88
115	Chestnut Ave	Rock Canyon Way	Chestwall St	E	167.78 ft	\$100,668.49
116	Chestnut Ave	Chestwall St	Greenback Ln Chestwall St Aly	E	196.67 ft	\$118,000.49
119	Chestnut Ave	Hilari Way	Tamara Jean Rd	E	130.05 ft	\$78,028.37
123	Chestnut Ave	Pershing Ave	Mott Ct	E	237.96 ft	\$142,775.59

Sacramento County - Appendix B: Sidewalk Gaps - Sidewalk Gaps Report

Filename	Survey Street	Start Street	End Street	Orientation	Length	Total Cost
114	Chestnut Ave	Greenback Ln	Renee Ann St	W	432.96 ft	\$259,775.42
117	Chestnut Ave	Renee Ann St	Citrus Glen Ln	W	1061.19 ft	\$636,713.53
1396	Chestnut Ave	Orangevale Ave	Greenback Ln	W	794.99 ft	\$476,995.52
1576	Chestnut Ave	Ivy League Cir	Orangevale Ave	W	794.99 ft	\$476,995.52
1593	Chestnut Ave	Citrus Glen Ln	Sherrilee Way	W	1061.19 ft	\$636,713.53
890	Chris Ave	Florin Rd	Verna Mae Ave	E	251.52 ft	\$150,913.66
891	Chris Ave	Florin Rd	Verna Mae Ave	E	350.43 ft	\$210,260.63
893	Chris Ave	Verna Mae Ave	Lorin Ave	E	233.57 ft	\$140,142.91
888	Chris Ave	Solora Way	Verna Mae Ave	W	250.61 ft	\$150,367.04
889	Chris Ave	Tierra East Way	Florin Rd	W	338.83 ft	\$203,295.32
1309	Church Ave	Bell St	Jill Way	S	90.06 ft	\$54,034.65
1040	Circle Pkwy	Southeast Pkwy	East Pkwy	NE	718.52 ft	\$431,114.02
1362	Citrus Ave	Stacy Ave	Pomegranate Ave	E	650.68 ft	\$390,410.96
1363	Citrus Ave	Pomegranate Ave	Stacy Ave	W	279.41 ft	\$167,643.77
1367	Citrus Ave	Orange Ave	Pomegranate Ave	W	354.67 ft	\$212,799.24
799	Clark Ave	John Richard Ct	Tristan Dr	E	342.08 ft	\$205,247.00
800	Clark Ave	Tristan Dr	Marconi Ave	E	114.22 ft	\$68,530.64
798	Clark Ave	Marconi Ave	Clark Ave	W	345.75 ft	\$207,450.65
534	Clinton Rd	Lyon Ave	Hurley Way	E	134.93 ft	\$80,959.69
816	Clinton Rd	Bell St	Hurley Way	E	141.55 ft	\$84,930.54
533	Clinton Rd	Hurley Way	Lyon Ave	W	27.10 ft	\$16,261.36
781	Club Ln	Country Club Ln	Watt Ave	S	323.51 ft	\$194,103.25
764	College Oak Dr	Saddlerock Way	Auburn Blvd	E	146.75 ft	\$88,052.72
767	College Oak Dr	Myrtle Ave	Saddlerock Way	E	185.90 ft	\$111,539.38
1071	College Oak Dr	Willow Rock Way	Palm Ave	E	238.94 ft	\$143,362.33
1306	College Oak Dr	Madison Ave	Summerwood Cir	E	184.52 ft	\$110,709.70
765	College Oak Dr	Auburn Blvd	Ferigo Ln	W	751.94 ft	\$451,165.07
1491	College Oak Dr	Myrtle Ave	Orange Grove Ave	W	803.11 ft	\$481,868.65
1520	Connector St	52Nd Ave	51St Ave	E	546.88 ft	\$328,130.37
1214	Corona Vista Way	Buena Vista Ave	Buena Vista Ave	E	96.64 ft	\$57,985.68
835	Cottage Way	Hacienda Way	Fulton Ave	N	191.01 ft	\$114,608.67
1111	Cottage Way	Bircher Way	Mission Ave	N	214.45 ft	\$128,671.94
1250	Cottage Way	Howe Ave	Bell St	S	293.49 ft	\$176,095.28

Sacramento County - Appendix B: Sidewalk Gaps - Sidewalk Gaps Report

Filename	Survey Street	Start Street	End Street	Orientation	Length	Total Cost
1036	Cottonwood Ln	Ivy Creek Dr	Gainswood Ln	E	542.98 ft	\$325,786.54
1312	Cottonwood Ln	Ivy Creek Dr	Gainswood Ln	E	319.15 ft	\$191,489.71
18	Cottonwood Ln	Sierra Sunset Dr	Stevenson Ave	W	652.46 ft	\$391,473.91
1021	Curved Bridge Rd	Dry Creek Rd	Oak Ln	NE	190.01 ft	\$114,006.05
1022	Curved Bridge Rd	Oak Ln	Cherry Ln	SW	204.81 ft	\$122,887.60
688	Cypress Ave	Stillmeadow Way	Dena Way	N	683.62 ft	\$410,174.92
696	Cypress Ave	Hackberry Ln	Garfield Ave	N	760.77 ft	\$456,464.30
697	Cypress Ave	Manzanita Ave	Hackberry Ln	N	163.70 ft	\$98,220.03
1483	Cypress Ave	Sharwood Way	Tyrone Way	N	142.84 ft	\$85,705.01
1486	Cypress Ave	Tyrone Way	Walnut Ave	N	181.09 ft	\$108,651.24
1487	Cypress Ave	Tyrone Way	Tyrone Way	N	169.11 ft	\$101,467.27
1493	Cypress Ave	Mason Ln	Stillmeadow Way	N	756.03 ft	\$453,616.90
689	Cypress Ave	Walnut Ave	Garfield Ave	S	928.12 ft	\$556,872.88
695	Cypress Ave	George Rd	Manzanita Ave	S	928.52 ft	\$557,110.53
1494	Cypress Ave	Pasadena Ave	Walnut Ave	S	2335.67 ft	\$1,401,403.05
842	Darwin St	Whippoorwill Ln	Marconi Ave	E	147.59 ft	\$88,551.33
1256	Darwin St	El Camino Ave	Rassy Way	E	531.98 ft	\$319,190.90
756	Date Ave	Amber Ln	Madison Ave	E	274.68 ft	\$164,806.73
757	Date Ave	Amber Ln	Madison Ave	E	212.89 ft	\$127,735.56
759	Date Ave	Myrtle Ave	Judy Ct	E	268.99 ft	\$161,393.47
758	Date Ave	Cyclamen Way	Ashdale Ct	W	413.67 ft	\$248,201.28
1343	Dave St	Judette Ave	Bruns Way	E	534.70 ft	\$320,822.16
1498	Dave St	Bruns Way	Judette Ave	W	849.62 ft	\$509,772.17
466	Dell Rd	Nob Hill Dr	Fair Oaks Blvd	E	595.36 ft	\$357,216.04
1429	Deodar St	Meadowhill Ct	Landis Ave	E	627.01 ft	\$376,208.40
1430	Deodar St	Landis Ave	Meadowhill Ct	W	624.93 ft	\$374,956.61
225	Deseret Ave	Mckay St	Busby Ct	N	175.94 ft	\$105,565.54
226	Deseret Ave	Greenbrier Way	Mckay St	S	639.77 ft	\$383,863.19
391	Dewey Dr	Coyle Ave	Lincoln Oaks Dr	E	332.81 ft	\$199,685.69
392	Dewey Dr	Lincoln Oaks Dr	Linda Sue Way	E	241.32 ft	\$144,790.05
394	Dewey Dr	Madison Ave	Lincoln Oaks Dr	E	105.71 ft	\$63,426.43
1282	Dewey Dr	Manila Ave	Palm Ave	E	167.18 ft	\$100,310.43
393	Dewey Dr	Northbrook Way	Coyle Ave	W	171.88 ft	\$103,127.95

Sacramento County - Appendix B: Sidewalk Gaps - Sidewalk Gaps Report

Filename	Survey Street	Start Street	End Street	Orientation	Length	Total Cost
395	Dewey Dr	Manila Ave	Palm Ave	W	110.45 ft	\$66,268.01
1281	Dewey Dr	Palm Ave	Oakcrest Ave	W	562.02 ft	\$337,212.87
1284	Dewey Dr	Moraga Dr	Winding Way	W	798.72 ft	\$479,229.05
1735	Dewey Dr	Northbrook Way	Linda Sue Way	W	121.20 ft	\$72,718.26
563	Diamond Head Way	Sirl Way	Walnut Ave	N	121.99 ft	\$73,191.58
1338	Diana Way	Mills Gap Way	Judette Ave	E	140.64 ft	\$84,383.70
1510	Diana Way	Venn Ct	Kara Dr	E	544.09 ft	\$326,453.45
925	Diana Way	Kara Dr	Venn Ct	N	222.28 ft	\$133,367.49
926	Diana Way	Kara Dr	Venn Ct	NW	568.89 ft	\$341,334.85
927	Diana Way	Venn Ct	Kara Dr	S	136.35 ft	\$81,811.50
1337	Diana Way	Judette Ave	Mills Gap Way	W	141.59 ft	\$84,952.72
1479	Donnie Lyn Way	Root Ave	Mission Ave	N	632.02 ft	\$379,213.59
1089	Donnie Lyn Way	Mission Ave	Cory Ct	S	643.34 ft	\$386,002.82
1557	Dye St	Bridge St	C St	E	124.64 ft	\$74,785.66
1560	Dye St	Bridge St	C St	E	75.21 ft	\$45,123.01
1542	Dye St	C St	Bridge St	W	188.51 ft	\$113,103.37
976	E Stockton Blvd	Power Inn Rd	Stevenson Ave	E	241.33 ft	\$144,796.96
1623	E Stockton Blvd	Carmax Entrance	Power Inn Rd	S	877.87 ft	\$526,723.09
1616	E Stockton Blvd	Hwy 99 Nb Stockton Blvd Off	Power Inn Rd	W/S	3514.58 ft	\$2,108,749.04
513	Eastern Ave	Hazelwood Ave	Marconi Ave	E	434.54 ft	\$260,721.50
677	Eastern Ave	Engle Rd	Edison Ave	E	107.98 ft	\$64,785.87
1265	Eastern Ave	Marconi Ave	Dennis Way	E	138.52 ft	\$83,113.11
1266	Eastern Ave	Dennis Way	Robertson Ave	E	144.37 ft	\$86,619.92
1267	Eastern Ave	Dennis Way	Robertson Ave	E	160.31 ft	\$96,188.72
1645	Eastern Ave	La Salle Dr	La Salle Dr	E	485.20 ft	\$291,122.31
1647	Eastern Ave	Fair Oaks Blvd	La Salle Dr	E	569.51 ft	\$341,707.22
514	Eastern Ave	Lyle St	Alva Ct	W	63.69 ft	\$38,214.59
515	Eastern Ave	Alva Ct	Annette St	W	183.59 ft	\$110,156.28
516	Eastern Ave	Annette St	El Camino Ave	W	137.78 ft	\$82,668.20
674	Eastern Ave	Edison Ave	Engle Rd	W	326.44 ft	\$195,864.13
1644	Eastern Ave	La Salle Dr	Corona Way	W	321.53 ft	\$192,916.49
1646	Eastern Ave	Corona Way	Entrada Rd	W	201.21 ft	\$120,723.79
682	Edison Ave	Sagar Ave	Pasadena Ave	E	76.89 ft	\$46,136.73

Sacramento County - Appendix B: Sidewalk Gaps - Sidewalk Gaps Report

Filename	Survey Street	Start Street	End Street	Orientation	Length	Total Cost
662	Edison Ave	Lerwick Rd	Camellia Gardens Mhp	N	205.75 ft	\$123,450.83
663	Edison Ave	Camellia Gardens Mhp	Fulton Ave	N	483.83 ft	\$290,295.87
665	Edison Ave	Watt Ave	E Country Club Ln	N	178.31 ft	\$106,985.06
666	Edison Ave	Becerra Way	Brownson St	N	222.95 ft	\$133,769.03
670	Edison Ave	Cuevas Ct	Becerra Way	N	389.52 ft	\$233,713.49
672	Edison Ave	Country Haven Ct	Cuevas Ct	N	259.50 ft	\$155,698.45
673	Edison Ave	Norris Ave	Country Haven Ct	N	294.88 ft	\$176,925.99
1140	Edison Ave	Fulton Ave	Horseshoe Dr	N	193.49 ft	\$116,092.28
1257	Edison Ave	Fairview Ct	Bell St	N	357.00 ft	\$214,202.94
660	Edison Ave	Fulton Ave	Ball Way	S	106.14 ft	\$63,681.07
661	Edison Ave	Ball Way	Hidden Oak Ct	S	361.99 ft	\$217,195.30
667	Edison Ave	Watt Ave	Brownson St	S	317.73 ft	\$190,636.40
668	Edison Ave	Brownson St	Thode Way	S	139.26 ft	\$83,556.52
669	Edison Ave	Thode Way	Becerra Way	S	560.94 ft	\$336,564.02
671	Edison Ave	Becerra Way	Norris Ave	S	94.36 ft	\$56,618.57
675	Edison Ave	Norris Ave	Eastern Ave	S	289.96 ft	\$173,974.78
676	Edison Ave	Norris Ave	Eastern Ave	S	333.68 ft	\$200,205.04
678	Edison Ave	Eastern Ave	Mira Vista St	S	704.06 ft	\$422,434.94
1138	Edison Ave	Wright St	Fulton Ave	S	775.99 ft	\$465,592.07
1139	Edison Ave	Wright St	Fulton Ave	S	203.80 ft	\$122,277.67
681	Edison Ave	Pasadena Ave	Amberley Way	W	707.56 ft	\$424,534.38
373	El Camino Ave	El Vita Way	Garfield Ave	N	442.69 ft	\$265,613.40
377	El Camino Ave	Garfield Ave	El Camino Ave	N	168.80 ft	\$101,280.33
378	El Camino Ave	Lillian Ln	Gabriel Ct	N	128.16 ft	\$76,896.73
379	El Camino Ave	Gabriel Ct	Walnut Ave	N	103.75 ft	\$62,250.07
836	El Camino Ave	Watt Ave	Yorktown Ave	N	312.83 ft	\$187,696.11
837	El Camino Ave	Drayton Dr	Kent Dr	N	173.11 ft	\$103,863.65
1783	El Camino Ave	Tamarack Way	El Camino Ave Bell St Aly	N	212.82 ft	\$127,691.75
1784	El Camino Ave	Ethan Way	Anna Way	N	196.45 ft	\$117,872.05
1785	El Camino Ave	Ethan Way	Connie Dr	N	150.41 ft	\$90,243.34
1791	El Camino Ave	Howe Ave	Moretti Way	N	493.22 ft	\$295,931.70
1792	El Camino Ave	Moretti Way	Tamarack Way	N	245.42 ft	\$147,253.36
1793	El Camino Ave	Anna Way	Darwin St	N	227.48 ft	\$136,487.53

Sacramento County - Appendix B: Sidewalk Gaps - Sidewalk Gaps Report

Filename	Survey Street	Start Street	End Street	Orientation	Length	Total Cost
374	El Camino Ave	Ranchero Way	Camino Park Ct	S	138.16 ft	\$82,897.47
375	El Camino Ave	Ranchero Way	Camino Park Ct	S	113.93 ft	\$68,356.60
376	El Camino Ave	Ranchero Way	Camino Park Ct	S	180.71 ft	\$108,428.08
1102	El Camino Ave	Via Camino Ave	Upham Ct	S	134.24 ft	\$80,545.82
1113	El Camino Ave	Walnut Oaks Ln	Gunn Rd	S	568.51 ft	\$341,105.80
1196	El Camino Ave	Walnut Ave	Walnut Oaks Ln	S	95.33 ft	\$57,198.76
1779	El Camino Ave	Morse Ave	Sunview Ave	S	487.86 ft	\$292,717.78
1780	El Camino Ave	Barcelona Way	Bell St	S	434.91 ft	\$260,944.13
1781	El Camino Ave	Darwin St	Howe Ave	S	128.09 ft	\$76,851.79
1782	El Camino Ave	Ethan Way	Anna Way	S	619.47 ft	\$371,683.57
1789	El Camino Ave	Morse Ave	Drayton Dr	S	604.80 ft	\$362,882.84
1790	El Camino Ave	Sidewalk Starts	Barcelona Way	S	135.37 ft	\$81,219.03
1103	El Camino Way	Upham Ct	Walnut Ave	S	151.77 ft	\$91,062.58
1384	Elder Creek Rd	S Watt Ave	Hedge Ave	S	375.22 ft	\$225,132.16
15	Elegante Way	Wheatland Dr	Stevenson Ave	E	497.69 ft	\$298,613.16
1	Elk Grove Florin Rd	Brittany Park Dr	Robbins Rd	W	799.69 ft	\$479,815.18
1374	Elk Grove Florin Rd	Gerber Rd	Tiogawoods Dr	W	576.76 ft	\$346,054.68
738	Elkhorn Blvd	Watt Ave	34Th St	N	297.11 ft	\$178,265.84
739	Elkhorn Blvd	34Th St	32Nd St	N	219.36 ft	\$131,613.03
740	Elkhorn Blvd	34Th St	32Nd St	N	312.45 ft	\$187,468.51
741	Elkhorn Blvd	32Nd St	32Nd St	N	293.20 ft	\$175,922.52
1295	Elkhorn Blvd	Thomas Dr	Cantel Way	N	1003.21 ft	\$601,923.21
737	Elkhorn Blvd	34Th St	Watt Ave	S	325.09 ft	\$195,052.17
25	Elm Ave	Almond Ave	Berry Hill Ct	N	340.24 ft	\$204,146.38
26	Elm Ave	Berry Hill Ct	Kenneth Ave	N	230.27 ft	\$138,159.75
595	Elm Ave	High Sierra Ct	Hazel Ave	N	424.48 ft	\$254,687.48
604	Elm Ave	High Sierra Ct	Hazel Ave	N	461.89 ft	\$277,136.73
27	Elm Ave	Kenneth Ave	Eastside Ct	S	349.78 ft	\$209,866.86
28	Elm Ave	Eastside Ct	Almond Ave	S	874.73 ft	\$524,836.82
958	Elsie Ave	Shellbrook Ct	Sunrise Greens Dr	N	733.83 ft	\$440,299.58
959	Elsie Ave	Cottonwood Ln	Wilbur Way	N	1805.51 ft	\$1,083,303.99
1528	Elsie Ave	Robinette Rd	Stevens Rd	N	722.36 ft	\$433,413.51
1532	Elsie Ave	Power Inn Rd	Robinette Rd	N	402.91 ft	\$241,747.45

Sacramento County - Appendix B: Sidewalk Gaps - Sidewalk Gaps Report

Filename	Survey Street	Start Street	End Street	Orientation	Length	Total Cost
967	Elsie Ave	Stockton Blvd	Robinette Rd	S	403.40 ft	\$242,041.24
970	Elsie Ave	Power Inn Rd	Iona Way	S	276.90 ft	\$166,141.29
971	Elsie Ave	Power Inn Rd	Iona Way	S	472.34 ft	\$283,402.41
1529	Elsie Ave	Stockton Blvd	Robinette Rd	S	758.69 ft	\$455,214.48
1533	Elsie Ave	Robinette Rd	Power Inn Rd	S	418.42 ft	\$251,050.27
1290	Elverta Rd	Palmerson Dr	Walerga Rd	N	913.30 ft	\$547,978.90
725	Elverta Rd	Bing Dr	Scotland Dr	S	218.22 ft	\$130,931.42
746	Elverta Rd	Cherry Brook Dr	Bellingrath Dr	S	997.33 ft	\$598,396.20
1180	Engle Rd	Bella Cruz Ct	Holloway Ln	N	130.38 ft	\$78,230.49
1270	Engle Rd	Walnut Ave	Winston Way	N	625.21 ft	\$375,125.98
1693	Engle Rd	Bella Cruz Ct	Holloway Ln	N	144.79 ft	\$86,874.88
1694	Engle Rd	Garfield Ave	Mackenzie Ln	N	557.90 ft	\$334,742.86
1695	Engle Rd	Mackenzie Ln	Holloway Ln	N	131.51 ft	\$78,903.71
775	Engle Rd	Eastern Ave	Bausell St	S	112.62 ft	\$67,570.69
1091	Engle Rd	Lequel Way	Gracey Way	S	155.16 ft	\$93,095.24
1093	Engle Rd	Hallelujah Ct	Fair Oaks Blvd	S	259.97 ft	\$155,980.13
1182	Engle Rd	Timmco Ct	Vega Ct	S	513.63 ft	\$308,175.91
1184	Engle Rd	Gracey Way	Garfield Ave	S	297.39 ft	\$178,435.67
1269	Engle Rd	Winston Way	Walnut Ave	S	621.52 ft	\$372,911.35
1273	Engle Rd	Duca Ln	Casa Rosa Way	S	240.67 ft	\$144,404.80
1455	Engle Rd	Vega Ct	Sareco Ct	S	146.45 ft	\$87,869.91
1621	Eschinger Rd	Carroll Rd	W Stockton Blvd	N	18172.17 ft	\$10,903,303.66
1620	Eschinger Rd	Carroll Rd	W Stockton Blvd	S	18161.83 ft	\$10,897,100.11
537	Fair Oakd Blvd	Kevington Ct	Wilhaggin Dr	S	428.82 ft	\$257,289.95
98	Fair Oaks Blvd	Greenback Ln	Welles Ln	E	267.66 ft	\$160,594.77
220	Fair Oaks Blvd	E Carriage Ln	Woodleaf Dr	E	217.45 ft	\$130,469.92
223	Fair Oaks Blvd	Oahu Dr	Mcmillan Dr	E	134.43 ft	\$80,660.41
224	Fair Oaks Blvd	Mcmillan Dr	Madison Ave	E	102.62 ft	\$61,573.28
483	Fair Oaks Blvd	Kenneth Ave	Palm Dr	E	188.20 ft	\$112,922.85
485	Fair Oaks Blvd	Palm Dr	Stanley Ave	E	86.24 ft	\$51,744.25
487	Fair Oaks Blvd	Stanley Ave	Landis Ave	E	174.66 ft	\$104,794.87
632	Fair Oaks Blvd	Plumeria Way	Sunset Ave	E	372.29 ft	\$223,372.99
633	Fair Oaks Blvd	Monte Park Ave	Plumeria Ave	E	111.91 ft	\$67,146.02

Sacramento County - Appendix B: Sidewalk Gaps - Sidewalk Gaps Report

Filename	Survey Street	Start Street	End Street	Orientation	Length	Total Cost
635	Fair Oaks Blvd	Shangrila Dr	Monte Park Ave	E	102.78 ft	\$61,665.53
636	Fair Oaks Blvd	Pollard Ave	Shangrila Dr	E	88.72 ft	\$53,230.66
1156	Fair Oaks Blvd	Kenneth Ave	Palm Dr	E	134.92 ft	\$80,950.82
1164	Fair Oaks Blvd	Oak Ave	Wedgewood Ave	E	153.49 ft	\$92,094.68
1165	Fair Oaks Blvd	Wedgewood Ave	Van Alstine Ave	E	128.18 ft	\$76,905.17
1612	Fair Oaks Blvd	Jardin Ln	Elsdon Cir	E	98.14 ft	\$58,886.94
1649	Fair Oaks Blvd	Mipaty Ln	Del Dayo Dr	E	216.98 ft	\$130,187.95
1650	Fair Oaks Blvd	Mipaty Ln	Day Dr	E	269.54 ft	\$161,722.74
1655	Fair Oaks Blvd	Del Dayo Dr	Philomene Ct	E	260.71 ft	\$156,425.19
1656	Fair Oaks Blvd	Philomene Ct	Jacob Ln	E	204.66 ft	\$122,798.00
1659	Fair Oaks Blvd	Marione Dr	Marione Dr	E	584.18 ft	\$350,508.50
1666	Fair Oaks Blvd	Garfield Ave	Marywood Ct	E	429.26 ft	\$257,553.41
1667	Fair Oaks Blvd	Marione Dr	Gunn Rd	E	851.61 ft	\$510,963.28
1671	Fair Oaks Blvd	Oak Ave	Twin Gardens Rd	E	145.06 ft	\$87,037.79
352	Fair Oaks Blvd	California Ave	Leos Ln	N	95.82 ft	\$57,489.07
465	Fair Oaks Blvd	San Juan Ave	Eastwood Village Ln	N	128.56 ft	\$77,137.59
468	Fair Oaks Blvd	Cobblestone Ln	Fairwood Way	N	141.69 ft	\$85,012.89
469	Fair Oaks Blvd	Fairwood Way	Grover Ct	N	371.99 ft	\$223,192.31
540	Fair Oaks Blvd	Savrien Dr	Eastern Ave	N	425.68 ft	\$255,405.02
578	Fair Oaks Blvd	Marshall Ave	Alex Ln	N	507.31 ft	\$304,384.30
615	Fair Oaks Blvd	Willowview Ct	San Juan Ave	N	178.56 ft	\$107,136.12
648	Fair Oaks Blvd	Johnson Ln	California Ave	N	182.01 ft	\$109,205.02
654	Fair Oaks Blvd	Miles Ln	Mcclain Way	N	337.76 ft	\$202,658.27
655	Fair Oaks Blvd	Champlain Ln	Marshall Ave	N	98.72 ft	\$59,229.13
658	Fair Oaks Blvd	Champlain Ln	Marshall Ave	N	102.02 ft	\$61,212.75
1106	Fair Oaks Blvd	Marchita Way	Gunn Rd	N	125.47 ft	\$75,280.01
1203	Fair Oaks Blvd	New York Ave	Bannister Rd	N	435.19 ft	\$261,111.90
1243	Fair Oaks Blvd	San Lucas Way	La Brea Way	N	346.37 ft	\$207,824.52
1611	Fair Oaks Blvd	Hollister Ave	Sumner Way	N	244.18 ft	\$146,507.70
1669	Fair Oaks Blvd	Van Ufford Ln	Twin Gardens Rd	N	628.34 ft	\$377,004.79
1673	Fair Oaks Blvd	Seabler Pl	Elena Ln	N	285.14 ft	\$171,082.54
1674	Fair Oaks Blvd	Elena Ln	Van Ufford Ln	N	449.96 ft	\$269,976.87
1675	Fair Oaks Blvd	Garfield Ave	Seabler Pl	N	929.34 ft	\$557,605.45

Sacramento County - Appendix B: Sidewalk Gaps - Sidewalk Gaps Report

Filename	Survey Street	Start Street	End Street	Orientation	Length	Total Cost
1696	Fair Oaks Blvd	Champlain Ln	Sumner Way	N	936.35 ft	\$561,812.46
1764	Fair Oaks Blvd	Mills Rd	Drake Cir	N	198.78 ft	\$119,269.74
1765	Fair Oaks Blvd	Larch Ln	Ross Way	N	488.98 ft	\$293,387.48
1766	Fair Oaks Blvd	Crocker Rd	Larch Ln	N	1151.15 ft	\$690,688.24
1767	Fair Oaks Blvd	Drake Cir	Morse Ave	N	176.68 ft	\$106,008.09
1768	Fair Oaks Blvd	Hawthorn Rd	Mills Rd	N	321.04 ft	\$192,625.50
1769	Fair Oaks Blvd	Munroe St	Knightsbridge Ln	N	579.60 ft	\$347,761.93
1770	Fair Oaks Blvd	Knightsbridge Ln	Hawthorn Rd	N	1143.14 ft	\$685,886.39
1771	Fair Oaks Blvd	Morse Ave	Crocker Rd	N	512.89 ft	\$307,731.23
368	Fair Oaks Blvd	Marchita Way	Gunn Rd	NW	212.98 ft	\$127,788.93
805	Fair Oaks Blvd	Homewood Way	Marchita Way	NW	195.15 ft	\$117,090.79
1561	Fair Oaks Blvd	Garfield Ave	Homewood Way	NW	60.14 ft	\$36,083.25
353	Fair Oaks Blvd	Manzanita Ave	California Ave	S	231.85 ft	\$139,109.62
399	Fair Oaks Blvd	Dell Rd	Renner St	S	366.45 ft	\$219,870.48
467	Fair Oaks Blvd	Wisteria Ln	Hollister Ave	S	409.73 ft	\$245,836.68
471	Fair Oaks Blvd	Nicklaus Pl	Hillgrove Way	S	129.59 ft	\$77,751.23
472	Fair Oaks Blvd	Hillgrove Way	Hollister Ave	S	160.26 ft	\$96,157.38
538	Fair Oaks Blvd	Rodante Way	Kevington Ct	S	330.86 ft	\$198,513.02
541	Fair Oaks Blvd	Treehouse Ln	Columbia Dr	S	161.83 ft	\$97,097.58
576	Fair Oaks Blvd	Park Circle Ln	Bryan Way	S	571.21 ft	\$342,727.76
577	Fair Oaks Blvd	Bryan Way	Marshall Ave	S	203.60 ft	\$122,160.44
614	Fair Oaks Blvd	San Juan Ave	Bannister Rd	S	539.72 ft	\$323,829.62
649	Fair Oaks Blvd	California Ave	Queenston Ct	S	306.72 ft	\$184,029.52
653	Fair Oaks Blvd	Queenston Ct	California Ave	S	169.14 ft	\$101,485.41
659	Fair Oaks Blvd	Cyrus Ln	Nicklaus Pl	S	769.65 ft	\$461,792.49
1202	Fair Oaks Blvd	Southcliff Dr	Bob Ln	S	904.22 ft	\$542,529.71
1208	Fair Oaks Blvd	Main St	Old Winding Way	S	99.02 ft	\$59,409.83
1210	Fair Oaks Blvd	Winding Way	Bijan Ct	S	511.75 ft	\$307,048.79
1229	Fair Oaks Blvd	San Juan Ave	Bannister Rd	S	318.83 ft	\$191,298.63
1230	Fair Oaks Blvd	Bannister Rd	Southcliff Dr	S	595.31 ft	\$357,184.43
1409	Fair Oaks Blvd	Watkins Dr	Fair Oaks Blvd	S	113.46 ft	\$68,074.59
1579	Fair Oaks Blvd	Dell Rd	Wisteria Ln	S	409.73 ft	\$245,836.68
1586	Fair Oaks Blvd	Bryan Way	Marshall Ave	S	571.21 ft	\$342,727.76

Sacramento County - Appendix B: Sidewalk Gaps - Sidewalk Gaps Report

Filename	Survey Street	Start Street	End Street	Orientation	Length	Total Cost
1601	Fair Oaks Blvd	Hopkins Rd Drakes Cir Aly	Drake Cir	S	40.74 ft	\$24,442.01
1602	Fair Oaks Blvd	Drake Cir	Drakes Cir Hopkins Rd Aly	S	52.53 ft	\$31,515.23
1643	Fair Oaks Blvd	Pietro Ln	Saverien Dr	S	75.95 ft	\$45,572.02
1663	Fair Oaks Blvd	Claremont Rd	Hillcrest Way	S	293.02 ft	\$175,810.44
1664	Fair Oaks Blvd	Shelfield Dr	Claremont Rd	S	259.46 ft	\$155,673.09
1665	Fair Oaks Blvd	Marywood Ct	Shelfield Dr	S	525.16 ft	\$315,093.80
1668	Fair Oaks Blvd	Hillcrest Way	Oak Ave	S	470.66 ft	\$282,398.12
1753	Fair Oaks Blvd	Ross Way	Watt Ave	S	167.08 ft	\$100,247.08
1754	Fair Oaks Blvd	Larch Ln	Ross Way	S	368.53 ft	\$221,119.73
1755	Fair Oaks Blvd	Lawson Way	Larch Ln	S	788.72 ft	\$473,229.42
1756	Fair Oaks Blvd	Crocker Rd	Lawson Way	S	353.87 ft	\$212,322.56
1757	Fair Oaks Blvd	Hopkins Rd	Crocker Rd	S	414.92 ft	\$248,954.51
1758	Fair Oaks Blvd	Drakes Cir Hopkins Rd Aly	Hopkins Rd	S	193.57 ft	\$116,140.02
1759	Fair Oaks Blvd	Drake Cir	Drake Cir	S	198.50 ft	\$119,101.91
1760	Fair Oaks Blvd	Hopkins Rd	Hopkins Rd Drakes Cir Aly	S	193.20 ft	\$115,918.44
1761	Fair Oaks Blvd	Crocker Rd	Hopkins Rd	S	406.07 ft	\$243,641.22
1762	Fair Oaks Blvd	Bret Harte Rd	Crocker Rd	S	406.12 ft	\$243,671.98
1763	Fair Oaks Blvd	Knightsbridge Ln	Bret Harte Rd	S	300.95 ft	\$180,567.84
367	Fair Oaks Blvd	Marione Dr	Ainsley Ct	SE	333.72 ft	\$200,231.71
804	Fair Oaks Blvd	Ainsley Ct	Marywood Ct	SE	561.92 ft	\$337,152.90
219	Fair Oaks Blvd	Westcamp Rd	Dorian Way	W	148.52 ft	\$89,113.70
221	Fair Oaks Blvd	Orange Tree Ct	El Capitan Ct	W	318.83 ft	\$191,299.74
222	Fair Oaks Blvd	El Capitan Ct	Westcamp Rd	W	149.48 ft	\$89,689.83
484	Fair Oaks Blvd	Robertson Ave	Lloyd Way	W	105.58 ft	\$63,347.50
486	Fair Oaks Blvd	Angelina Ave	Robertson Ave	W	123.35 ft	\$74,012.68
631	Fair Oaks Blvd	Sunset Ave	Fair Oaks Blvd	W	380.17 ft	\$228,100.71
634	Fair Oaks Blvd	Livorna Way	Traditions Ct	W	165.20 ft	\$99,117.14
1163	Fair Oaks Blvd	Frontier Way	Twin Gardens Rd	W	197.49 ft	\$118,496.29
1209	Fair Oaks Blvd	Via De Palmas Ln	Winding Way	W	304.02 ft	\$182,412.15
1613	Fair Oaks Blvd	Arden Way	Paloma Ave	W	81.76 ft	\$49,056.73
1614	Fair Oaks Blvd	Archer Ave	Orange Ave	W	445.96 ft	\$267,574.88
1652	Fair Oaks Blvd	Elsdon Cir	Paloma Ave	W	379.20 ft	\$227,517.94
1653	Fair Oaks Blvd	Menlo Ave	Pars Oak Ln	W	856.23 ft	\$513,739.47

Sacramento County - Appendix B: Sidewalk Gaps - Sidewalk Gaps Report

Filename	Survey Street	Start Street	End Street	Orientation	Length	Total Cost
1654	Fair Oaks Blvd	Pars Oak Ln	Mission Ave	W	1132.26 ft	\$679,354.46
1672	Fair Oaks Blvd	Fair Oaks Blvd	Twin Gardens Rd	W	119.72 ft	\$71,831.60
1713	Fair Oaks Blvd	Shangrila Dr	Archer Ave	W	120.70 ft	\$72,417.42
808	Fairgate Rd	Palisades Sierra Oaks Ln	Fair Oaks Blvd	E	317.68 ft	\$190,606.85
809	Fairgate Rd	Fair Oaks Blvd	Skube Ln	W	218.90 ft	\$131,338.13
887	Fawn Way	Requa Way	Florin Rd	E	572.50 ft	\$343,498.39
885	Fawn Way	Florin Rd	66Th Ave	W	119.03 ft	\$71,418.59
125	Filbert Ave	Terramore Dr	Greenback Ln	E	1928.96 ft	\$1,157,377.64
108	Filbert Ave	Greenback Ln	Westeria Way	W	283.07 ft	\$169,842.81
124	Filbert Ave	Terramore Dr	Pershing Ave	W	153.73 ft	\$92,237.11
126	Filbert Ave	Clarissa Dr	Polly Ave	W	254.32 ft	\$152,590.16
127	Filbert Ave	Pecor Way	Clarissa Dr	W	346.66 ft	\$207,997.18
603	Filbert Ave	Oak Ave	Hazel Oak Ct	W	1045.48 ft	\$627,289.21
607	Filbert Ave	Orangevale Ave	Greenback Ln	W	679.68 ft	\$407,810.23
335	Flagstone St	Madison Ave	Palm Ave	W	72.64 ft	\$43,581.70
336	Flagstone St	Agate Way	Palm Ave	W	356.25 ft	\$213,752.36
337	Flagstone St	Agate Way	Palm Ave	W	212.25 ft	\$127,349.82
937	Fleming Ave	Lidia Way	Fleming Ave	N	198.84 ft	\$119,306.43
1360	Fleming Ave	Del Coronado Way	Stockton Blvd	N	912.69 ft	\$547,616.17
1359	Fleming Ave	Stockton Blvd	Whisperwillow Dr	S	1020.39 ft	\$612,233.26
1349	Florin Perkins Rd	Baier Way	Weyand Ave	E	246.38 ft	\$147,827.56
1351	Florin Perkins Rd	Baier Way	Weyand Ave	E	798.54 ft	\$479,122.90
1594	Florin Perkins Rd	Florin Rd	Baier Way	E	798.54 ft	\$479,122.90
944	Florin Perkins Rd	Specialty Cir	Varney Ave	W	216.94 ft	\$130,164.50
1569	Florin Perkins Rd	Varney Ave	Florin Rd	W	216.94 ft	\$130,164.50
917	Florin Rd	Bacchini Ave	Power Inn Rd	N	499.00 ft	\$299,398.22
923	Florin Rd	Mccurdy Ln	Bacchini Ave	N	149.14 ft	\$89,483.22
940	Florin Rd	Edith St	Kingsley St	N	326.60 ft	\$195,962.02
941	Florin Rd	Kingsley St	Mccomber St	N	416.28 ft	\$249,766.35
1042	Florin Rd	Greens Dr	Florin Perkins Rd	N	1631.36 ft	\$978,814.53
1377	Florin Rd	Bacchini Ave	Power Inn Rd	N	464.96 ft	\$278,975.34
1581	Florin Rd	Florin Rd	Edith St	N	326.60 ft	\$195,962.02
922	Florin Rd	Kara Dr	Mccurdy Ln	S	266.05 ft	\$159,628.04

Sacramento County - Appendix B: Sidewalk Gaps - Sidewalk Gaps Report

Filename	Survey Street	Start Street	End Street	Orientation	Length	Total Cost
939	Florin Rd	Simon St	French Rd	S	455.30 ft	\$273,178.60
946	Florin Rd	Fletcher Farms Dr	Gardner Ave	S	293.91 ft	\$176,343.72
1571	Florin Rd	Kanelos Ln	Simon St	S	455.30 ft	\$273,178.60
847	Folsom Blvd	Butterfield Way	Mira Del Rio Dr	NW	721.39 ft	\$432,836.52
848	Folsom Blvd	Bradshaw Rd	Butterfield Way	NW	156.83 ft	\$94,099.40
1392	Folsom Blvd	Hazel Ave	Aerojet Rd	S	710.94 ft	\$426,564.73
1393	Folsom Blvd	Nimbus Rd	Aerojet Rd	S	712.26 ft	\$427,354.03
1634	Folsom Blvd	Starfire Dr	Manlove Rd	S	3054.69 ft	\$1,832,816.68
1635	Folsom Blvd	Starfire Dr	Us 50 Eb	S	983.26 ft	\$589,956.64
1636	Folsom Blvd	Us 50 Wb	Mayhew Rd	S	2796.71 ft	\$1,678,028.94
1637	Folsom Blvd	Butterfield Way	Bradshaw Rd	S	2634.04 ft	\$1,580,422.03
1638	Folsom Blvd	Mayhew Rd	Butterfield Way	S	1467.33 ft	\$880,399.29
148	Fortuna Way	Hazel Ave	Beech Ave	N	493.04 ft	\$295,822.21
147	Fortuna Way	Beech Ave	Hazel Ave	S	625.86 ft	\$375,517.16
101	Foxfire Dr	Bay Hill Way	Fir Tree Ln	N	338.56 ft	\$203,136.53
100	Foxfire Dr	Bay Hill Way	Fir Tree Ln	S	229.40 ft	\$137,642.11
856	Franklin Blvd	33Rd Ave	Fruitridge Rd	E	198.66 ft	\$119,195.03
1242	Franklin Blvd	33Rd Ave	Fruitridge Rd	E	116.90 ft	\$70,139.75
1752	Franklin Blvd	38Th Ave	41St Ave	W	50.00 ft	\$29,999.89
915	Franusich Ave	Florin Rd	Betty Lou Dr	E	192.18 ft	\$115,305.66
945	French Rd	Calais Cir	Danridge Dr	E	108.19 ft	\$64,911.87
950	French Rd	Florin Rd	Gerber Rd	W	762.18 ft	\$457,308.77
1034	French Rd	Florin Rd	Gerber Rd	W	2150.91 ft	\$1,290,548.88
244	Friar Tuck Way	Kenneth Ave	Friar Tuck Way	N	148.92 ft	\$89,350.87
1057	Front St	M St	L St	W	77.21 ft	\$46,326.11
1161	Frontier Way	Fair Oaks Blvd	Fair Oaks Blvd	N	874.97 ft	\$524,981.92
1162	Frontier Way	Ranchero Way	Fair Oaks Blvd	S	876.39 ft	\$525,835.47
326	Gail Way	Roseana Ct	Castle St	N	203.80 ft	\$122,279.52
327	Gail Way	Castle St	Dove Dr	N	219.21 ft	\$131,524.54
328	Gail Way	Dove Dr	Palace Cir	S	101.93 ft	\$61,160.67
329	Gail Way	Palace Cir	Palace Cir	S	209.99 ft	\$125,996.13
330	Gail Way	Palace Cir	Rochelle Way	S	93.61 ft	\$56,168.83
691	Garfield Ave	Oak Hills Ct	Locust Ave	E	434.41 ft	\$260,647.06

Sacramento County - Appendix B: Sidewalk Gaps - Sidewalk Gaps Report

Filename	Survey Street	Start Street	End Street	Orientation	Length	Total Cost
692	Garfield Ave	Cypress Ave	Oak Hills Ct	E	279.06 ft	\$167,435.85
704	Garfield Ave	Thousand Oaks Ct	Marmith Ave	E	1251.80 ft	\$751,080.65
707	Garfield Ave	Madison Ave	White Fir Way	E	160.63 ft	\$96,376.68
713	Garfield Ave	Keoncrest Cir	Brinef Dr	E	129.39 ft	\$77,635.34
793	Garfield Ave	Marconi Ave	Coronawood Ln	E	542.49 ft	\$325,493.84
794	Garfield Ave	Coronawood Ln	Robertson Ave	E	126.60 ft	\$75,958.62
796	Garfield Ave	El Camino Ave	Terra Gardens Ln	E	173.32 ft	\$103,992.67
797	Garfield Ave	El Camino Ave	Terra Gardens Ln	E	587.30 ft	\$352,380.98
1183	Garfield Ave	Grant Ave	Engle Rd	E	348.12 ft	\$208,872.30
1186	Garfield Ave	Engle Rd	Ryan Ln	E	139.97 ft	\$83,982.61
1278	Garfield Ave	Haskell Ave	Winding Way	E	290.01 ft	\$174,004.23
1444	Garfield Ave	Locust Ave	Valhalla Dr	E	610.70 ft	\$366,419.72
1453	Garfield Ave	Gibbons Dr	Henderson Way	E	94.92 ft	\$56,951.11
1454	Garfield Ave	Henderson Way	Triplett Ct	E	102.06 ft	\$61,234.86
1458	Garfield Ave	Grant Ave	Engle Rd	E	139.82 ft	\$83,890.29
1584	Garfield Ave	Marmith Ave	Madison Ave	E	1251.80 ft	\$751,080.65
372	Garfield Ave	El Camino Ave	Saint Anton Ct	W	308.51 ft	\$185,105.94
380	Garfield Ave	La Colina Way	Braninburg Ct	W	153.49 ft	\$92,092.79
406	Garfield Ave	Halsted Ave	Halsted Ave	W	193.28 ft	\$115,968.47
491	Garfield Ave	Miriam Ct	El Camino Ave	W	139.85 ft	\$83,910.21
693	Garfield Ave	Locust Ave	Milgray Ct	W	635.63 ft	\$381,375.66
694	Garfield Ave	Milgray Ct	Cypress Ave	W	152.66 ft	\$91,598.32
705	Garfield Ave	Madison Ave	Marmith Ave	W	1505.74 ft	\$903,443.81
792	Garfield Ave	Robertson Ave	Marconi Ave	W	572.85 ft	\$343,712.13
801	Garfield Ave	Braninburg Ct	Kenneth Ave	W	82.04 ft	\$49,224.09
803	Garfield Ave	Saint Anton Ct	Halsted Ave	W	472.95 ft	\$283,771.28
1148	Garfield Ave	Braninburg Ct	Kenneth Ave	W	132.26 ft	\$79,357.95
1151	Garfield Ave	Kenneth Ave	Miriam Ct	W	666.98 ft	\$400,186.99
1185	Garfield Ave	Engle Rd	Grant Ave	W	166.24 ft	\$99,743.26
1277	Garfield Ave	Winding Way	Winding Way	W	444.62 ft	\$266,774.48
1456	Garfield Ave	Gibbons Dr	Engle Rd	W	634.29 ft	\$380,571.41
1459	Garfield Ave	Engle Rd	Grant Ave	W	453.19 ft	\$271,912.91
1463	Garfield Ave	Whitney Ave	Canfield Ave	W	278.24 ft	\$166,945.67

Sacramento County - Appendix B: Sidewalk Gaps - Sidewalk Gaps Report

Filename	Survey Street	Start Street	End Street	Orientation	Length	Total Cost
1566	Garfield Ave	Marmith Ave	Cameron Ranch Dr	W	1505.74 ft	\$903,443.81
627	Gastman Way	Sunset Ave	Olympic Way	E	246.71 ft	\$148,025.27
934	Gerber Rd	Power Inn Rd	Gerber Rd	N	217.71 ft	\$130,625.73
949	Gerber Rd	Glacken Way	French Rd	N	345.43 ft	\$207,255.22
951	Gerber Rd	French Rd	Reese Rd	N	194.21 ft	\$116,524.63
960	Gerber Rd	Reese Rd	Saint Andre Ln	N	677.55 ft	\$406,532.88
961	Gerber Rd	Reese Rd	St Andre Ln	N	838.69 ft	\$503,212.31
962	Gerber Rd	Fernridge Dr	Power Inn Rd	N	335.94 ft	\$201,564.68
1028	Gerber Rd	Elk Grove Florin Rd	Millbrook Cir	N	225.61 ft	\$135,367.12
1031	Gerber Rd	Elk Grove Florin Rd	Millbrook Cir	N	1143.39 ft	\$686,034.94
1372	Gerber Rd	Bradshaw Rd	Diamond Ranch Dr	N	1299.51 ft	\$779,706.32
1375	Gerber Rd	Elk Grove Florin Rd	Millbrook Cir	N	580.80 ft	\$348,482.97
936	Gerber Rd	Stockton Blvd	Par Pkwy	S	1496.09 ft	\$897,652.32
952	Gerber Rd	Bellrose Ln	Tiogawoods Dr	S	1057.70 ft	\$634,617.37
953	Gerber Rd	Wilbur Way	Bellrose Ln	S	239.64 ft	\$143,786.73
1027	Gerber Rd	Lemon Tea Dr	Lakewood Rd	S	86.47 ft	\$51,881.24
1029	Gerber Rd	Harmony Oaks Way	Pheasant Down Way	S	93.56 ft	\$56,138.50
1030	Gerber Rd	Elk Grove Florin Rd	Southbreeze Dr	S	268.91 ft	\$161,345.86
1445	Gibbons Dr	Manzanita Ave	Mona Park Ln	N	728.30 ft	\$436,981.47
1446	Gibbons Dr	Mona Park Ln	Horton Ln	N	82.05 ft	\$49,232.10
1448	Gibbons Dr	Horton Ln	Henderson Way	N	427.58 ft	\$256,547.46
1449	Gibbons Dr	Henderson Way	Garfield Ave	N	125.19 ft	\$75,112.25
1447	Gibbons Dr	Gibbons Ranch Ln	Fair Oaks Blvd	S	363.10 ft	\$217,857.83
1452	Gibbons Dr	Walnut Ave	Garfield Ave	S	537.05 ft	\$322,228.18
1457	Gibbons Dr	Walnut Ave	Garfield Ave	S	1643.44 ft	\$986,064.78
734	Gilman Way	Gay Way	Kirkby Way	SE	282.53 ft	\$169,519.00
1326	Glenridge Dr	Woodknoll Way	Lincoln Ave	W	597.29 ft	\$358,373.88
146	Glori Dawn Dr	Hazel Ave	Canarsie Ave	N	175.16 ft	\$105,094.75
155	Glori Dawn Dr	Canarsie Ave	Beech Ave	N	506.78 ft	\$304,069.49
1108	Goethe Rd	Mayhew Rd	Mills Crossing	S	727.14 ft	\$436,283.79
1389	Gold River Rd	Pyrites Way	Amalgam Way	E	471.14 ft	\$282,681.21
1390	Gold River Rd	Pyrites Way	Amalgam Way	E	170.19 ft	\$102,113.93
12	Golden Park Ct	Lexus Way	Lexus Way	N	242.04 ft	\$145,221.57

Sacramento County - Appendix B: Sidewalk Gaps - Sidewalk Gaps Report

Filename	Survey Street	Start Street	End Street	Orientation	Length	Total Cost
475	Grant Ave	Orangerie Way	Ava Way	N	149.85 ft	\$89,912.50
476	Grant Ave	Voleyn St	Waynart Ct	N	178.83 ft	\$107,295.28
1105	Grant Ave	Hollister Ave	Orangerie Way	N	235.45 ft	\$141,270.47
1174	Grant Ave	Wintun Dr	Nicolette Way	N	453.68 ft	\$272,209.85
1434	Grant Ave	Pattypeart Way	California Ave	N	632.56 ft	\$379,534.85
1437	Grant Ave	Wintun Dr	Nicolette Way	N	108.73 ft	\$65,236.51
1460	Grant Ave	Garfield Ave	Kearney Way	N	627.33 ft	\$376,399.00
354	Grant Ave	Verla St	California Ave	S	231.78 ft	\$139,068.27
358	Grant Ave	Voelke Ct	Pattypeart Way	S	139.89 ft	\$83,931.11
359	Grant Ave	Pickwick Ct	Brookside Way	S	296.90 ft	\$178,141.11
364	Grant Ave	Lani Ln	Voelke Ct	S	108.38 ft	\$65,025.74
473	Grant Ave	Bajamont Way	Altamont Dr	S	245.23 ft	\$147,136.97
474	Grant Ave	Altamont Dr	Bluff Ct	S	128.99 ft	\$77,395.13
1175	Grant Ave	Holeton Rd	Verla St	S	378.43 ft	\$227,060.79
1461	Grant Ave	Kirkland Way	Garfield Ave	S	617.46 ft	\$370,478.25
477	Grantwood Way	Grant Ave	Grant Ave	W	157.48 ft	\$94,488.35
1316	Great Dome Ct	Winding Oak Dr	Winding Oak Dr	W	398.17 ft	\$238,902.99
46	Greenback Ln	Hickory Ave	Birks Ln	N	211.75 ft	\$127,050.93
47	Greenback Ln	Birks Ln	Almond Ave	N	594.71 ft	\$356,824.20
50	Greenback Ln	Beech Ave	Illinois Ave	N	283.64 ft	\$170,181.02
77	Greenback Ln	Greenback Ln	Kenneth Ave	N	166.60 ft	\$99,959.74
86	Greenback Ln	Wittenham Way	Hayworth Ln	N	604.68 ft	\$362,806.86
87	Greenback Ln	Unnamed Rd	Hayworth Ln	N	254.39 ft	\$152,635.01
106	Greenback Ln	Filbert Ave	Green Top Way	N	159.97 ft	\$95,981.48
111	Greenback Ln	Chestnut Ave	Filbert Ave	N	145.80 ft	\$87,479.53
113	Greenback Ln	Main Ave	Walnut Ave	N	126.71 ft	\$76,023.03
569	Greenback Ln	River Rock Dr	Main Ave	N	391.97 ft	\$235,180.88
1562	Greenback Ln	Hickory Ave	Birks Ln	N	594.71 ft	\$356,824.20
45	Greenback Ln	Almond Ave	Illinois Ave	S	299.96 ft	\$179,974.60
48	Greenback Ln	Illinois Ave	Stoffer Way	S	433.73 ft	\$260,235.78
49	Greenback Ln	Stoffer Way	Beech Ave	S	74.38 ft	\$44,626.52
79	Greenback Ln	Kenneth Ave	Via Presidio Ln	S	762.90 ft	\$457,741.53
82	Greenback Ln	Trajan Dr	Kenneth Ave	S	1492.69 ft	\$895,613.59

Sacramento County - Appendix B: Sidewalk Gaps - Sidewalk Gaps Report

Filename	Survey Street	Start Street	End Street	Orientation	Length	Total Cost
83	Greenback Ln	Hoffman Ln	Trajan Dr	S	663.32 ft	\$397,989.49
84	Greenback Ln	Hoffman Ln	Hoffman Ln	S	643.95 ft	\$386,367.86
85	Greenback Ln	Kifisia Way	Hoffman Ln	S	631.83 ft	\$379,098.75
107	Greenback Ln	Amani Pl	Filbert Ave	S	236.32 ft	\$141,794.49
109	Greenback Ln	Filbert Ave	Brazil Ave	S	639.66 ft	\$383,793.27
110	Greenback Ln	Filbert Ave	Chestnut Ave	S	221.13 ft	\$132,678.04
112	Greenback Ln	Walnut Ave	Main Ave	S	334.24 ft	\$200,544.76
568	Greenback Ln	Main Ave	Madison Ave	S	513.03 ft	\$307,816.32
1567	Greenback Ln	Brazil Ave	Chestnut Ave	S	639.66 ft	\$383,793.27
370	Gunn Rd	Moody Ln	El Camino Ave	E	147.24 ft	\$88,341.57
1001	Gunn Rd	Fair Oaks Blvd	Moody Ln	E	855.47 ft	\$513,283.62
1097	Gunn Rd	Moody Ln	El Camino Ave	E	1363.84 ft	\$818,306.27
1107	Gunn Rd	Fair Oaks Blvd	Moody Ln	E	283.99 ft	\$170,394.08
1197	Gunn Rd	El Camino Ave	Kenneth Ave	E	1088.31 ft	\$652,985.51
369	Gunn Rd	Willow Park Ct	Morro Bay Dr	W	202.10 ft	\$121,260.72
499	Gunn Rd	Marconi Ave	Kenneth Ave	W	459.02 ft	\$275,410.01
500	Gunn Rd	Marconi Ave	Kenneth Ave	W	623.52 ft	\$374,114.89
1198	Gunn Rd	Kenneth Ave	El Camino Ave	W	1026.68 ft	\$616,007.68
6	Gwinhurst Cir	Flannery Way	Hardester Dr	N	688.75 ft	\$413,252.96
698	Hackberry Ln	Cypress Ave	Locust Ave	E	315.36 ft	\$189,215.26
699	Hackberry Ln	Kem Ln	Locust Ave	E	110.80 ft	\$66,478.22
711	Hackberry Ln	Nonnie Ave	Edmunds Way	E	200.79 ft	\$120,475.36
1297	Hackberry Ln	Jana Ct	Winding Way	E	281.55 ft	\$168,929.51
1300	Hackberry Ln	Winding Way	Cartier Ln	E	622.25 ft	\$373,350.99
1303	Hackberry Ln	Ravenswood Ln	Verde Cruz Way	E	462.89 ft	\$277,732.68
708	Hackberry Ln	Raybel Ave	Hackberry Ln	W	338.77 ft	\$203,260.26
709	Hackberry Ln	Palm Ave	Raybel Ave	W	407.83 ft	\$244,699.18
1075	Hackberry Ln	Palm Ave	Chris Ann Ct	W	289.06 ft	\$173,435.56
1304	Hackberry Ln	Major Way	Nichora Way	W	122.00 ft	\$73,199.16
768	Hamilton St	Pasadena Ave	Myrtle Ave	E	324.31 ft	\$194,588.74
1077	Hamilton St	Pasadena Ave	Myrtle Ave	E	264.55 ft	\$158,727.39
754	Hamiton St	Carmelo Oaks Ct	Malay Dr	E	151.26 ft	\$90,753.22
4	Hardester Dr	Underhill Dr	Calvine Rd	W	130.00 ft	\$77,999.23

Sacramento County - Appendix B: Sidewalk Gaps - Sidewalk Gaps Report

Filename	Survey Street	Start Street	End Street	Orientation	Length	Total Cost
1547	Harkness Ave	Washington Ave	Riverside Ave	N	93.90 ft	\$56,342.08
443	Harrison St	Myrtle Ave	Baptist Ct	E	154.55 ft	\$92,731.88
445	Harrison St	Myrtle Ave	Baptist Ct	E	131.60 ft	\$78,958.58
749	Harrison St	Tresler Ave	Madison Ave	E	466.44 ft	\$279,863.20
419	Harrison St	Palm Ave	Palm Ave	W	267.99 ft	\$160,794.38
440	Harrison St	Tresler Ave	Tresler Ave	W	269.87 ft	\$161,923.27
444	Harrison St	Tresler Ave	Myrtle Ave	W	157.12 ft	\$94,271.23
447	Harrison St	Tresler Ave	Any Way	W	282.70 ft	\$169,618.29
133	Hazel Ave	Leedy Ln	Amerigo Ave	E	280.77 ft	\$168,461.82
135	Hazel Ave	Custer Ave	Pershing Ave	E	141.36 ft	\$84,813.77
136	Hazel Ave	Pershing Ave	Aksarben Dr	E	131.97 ft	\$79,184.90
139	Hazel Ave	Aksarben Dr	Hazel Hill Ct	E	365.58 ft	\$219,350.44
144	Hazel Ave	Hazel Hill Ct	Fortuna Way	E	513.70 ft	\$308,217.46
165	Hazel Ave	Madison Ave	Barrhill Way	E	173.41 ft	\$104,048.21
166	Hazel Ave	Barrhill Way	Leedy Ln	E	417.71 ft	\$250,628.80
266	Hazel Ave	Hartman Way	Cedarvillage Dr	E	214.45 ft	\$128,670.09
269	Hazel Ave	Cedarvillage Dr	Bedford Ave	E	146.78 ft	\$88,066.14
273	Hazel Ave	Phoenix Ave	Vincent Ave	E	817.58 ft	\$490,550.31
274	Hazel Ave	Vincent Ave	Madison Ave	E	103.29 ft	\$61,972.99
593	Hazel Ave	Elm Ave	Oak Ave	E	1131.53 ft	\$678,915.69
596	Hazel Ave	Central Ave	Elm Ave	E	163.66 ft	\$98,196.30
597	Hazel Ave	Central Ave	Elm Ave	E	379.29 ft	\$227,575.77
598	Hazel Ave	Elm Ave	Oak Ave	E	881.60 ft	\$528,957.58
601	Hazel Ave	Golden Gate Ave	Cherry Ave	E	951.15 ft	\$570,689.66
1604	Hazel Ave	Greenback Ln	Calvert Ave	E	238.90 ft	\$143,339.96
1739	Hazel Ave	Unnamed Rd	Cerezo Dr	E	172.05 ft	\$103,232.03
1746	Hazel Ave	Central Ave	Unnamed Rd	E	1012.13 ft	\$607,279.22
1617	Hazel Ave	Hazel Ave	Hazel Ave	N	412.00 ft	\$247,202.05
1619	Hazel Ave	Hazel Ave	Hazel Ave	N/S	902.31 ft	\$541,386.58
1618	Hazel Ave	Hazel Ave	Hazel Ave	S	400.08 ft	\$240,050.99
134	Hazel Ave	Evening Star Ct	Jonnie Way	W	86.97 ft	\$52,179.22
140	Hazel Ave	Anona Way	Kona Way	W	171.85 ft	\$103,109.48
141	Hazel Ave	Glori Dawn Dr	Anona Way	W	231.56 ft	\$138,935.39

Sacramento County - Appendix B: Sidewalk Gaps - Sidewalk Gaps Report

Filename	Survey Street	Start Street	End Street	Orientation	Length	Total Cost
145	Hazel Ave	Fortuna Way	Glori Dawn Dr	W	383.02 ft	\$229,811.74
149	Hazel Ave	Greenback Ln	Fortuna Way	W	129.83 ft	\$77,896.74
167	Hazel Ave	Jonnie Way	Britland Way	W	196.75 ft	\$118,050.08
168	Hazel Ave	Britland Way	Sunnybrook Ln	W	221.84 ft	\$133,105.43
169	Hazel Ave	Sunnybrook Ln	Piedra Way	W	122.86 ft	\$73,715.04
265	Hazel Ave	Black Olive Ct	Sunset Ave	W	298.65 ft	\$179,189.72
267	Hazel Ave	Roediger Ln	Black Olive Ct	W	353.07 ft	\$211,842.14
270	Hazel Ave	Phoenix Ave	Roediger Ln	W	410.63 ft	\$246,379.72
272	Hazel Ave	Madison Ave	Phoenix Ave	W	340.23 ft	\$204,140.55
594	Hazel Ave	Leue Ave	Elm Ave	W	288.95 ft	\$173,367.60
599	Hazel Ave	Creek Oaks Ln	Oak Ave	W	519.43 ft	\$311,656.20
600	Hazel Ave	Steven Ave	Creek Oaks Ln	W	940.28 ft	\$564,169.13
1223	Hazel Ave	Creek Oaks Ln	Oak Ave	W	100.86 ft	\$60,515.36
1743	Hazel Ave	Cerezo Dr	Unnamed Rd	W	176.60 ft	\$105,960.50
1747	Hazel Ave	Dixon Oaks Ln	Elm Ave	W	1100.73 ft	\$660,437.63
1748	Hazel Ave	Hazel Ave	Dixon Oaks	W	146.50 ft	\$87,900.69
1749	Hazel Ave	Unnamed Rd	Hazel Ave	W	280.72 ft	\$168,434.56
1750	Hazel Ave	Hazel Ave	Unnamed Rd	W	300.97 ft	\$180,581.12
1751	Hazel Ave	Central Ave	Hazel Ave	W	617.26 ft	\$370,358.17
143	Hazel Hill Ct	Hazel Ave	Hazel Ave	N	64.40 ft	\$38,640.60
142	Hazel Hill Ct	Hazel Ave	Hazel Ave	S	360.49 ft	\$216,296.81
1043	Heather Cross Way	Weatherglass Ct	Windorah Way	N	39.09 ft	\$23,453.62
712	Hemlock St	Madison Ave	Auburn Blvd	E	660.18 ft	\$396,108.81
1442	Hemlock St	Finsbury Ave	Marmith Ave	E	277.90 ft	\$166,742.99
1450	Henderson Way	Ryan Ln	Gibbons Dr	E	335.91 ft	\$201,545.11
1451	Henderson Way	Colonel Rd	Ryan Ln	W	76.46 ft	\$45,874.58
52	Hickory Ave	Blythe Ave	Westhaven Dr	E	153.05 ft	\$91,829.28
53	Hickory Ave	Westhaven Dr	Central Ave	E	1254.09 ft	\$752,456.63
207	Hickory Ave	Hickory Ave	Nipawin Way	E	799.56 ft	\$479,738.62
586	Hickory Ave	Oak Ave	Shoshone Way	E	165.37 ft	\$99,221.81
51	Hickory Ave	Blythe Ave	Greenback Ln	W	480.72 ft	\$288,429.56
54	Hickory Ave	Central Ave	Blythe Ave	W	1549.31 ft	\$929,588.92
208	Hickory Ave	Pardillo Ave	Oak Ave	W	446.60 ft	\$267,962.77

Sacramento County - Appendix B: Sidewalk Gaps - Sidewalk Gaps Report

Filename	Survey Street	Start Street	End Street	Orientation	Length	Total Cost
587	Hickory Ave	Pardillo Ave	Oak Ave	W	159.68 ft	\$95,806.94
319	Hickory Hill Ct	Palm Ave	Palm Ave	W	126.83 ft	\$76,097.90
120	Hilari Way	Tamara Jean Rd	Chestnut Ave	N	146.62 ft	\$87,973.88
441	Hillsdale Blvd	Valley Forge Ln	Madison Ave	E	266.67 ft	\$160,000.18
751	Hillsdale Blvd	Madison Ave	Frizell Ave	E	188.24 ft	\$112,943.43
1080	Hillsdale Blvd	Andrea Blvd	Elkhorn Blvd	E	690.05 ft	\$414,027.87
442	Hillsdale Blvd	Madison Ave	Tresler Ave	W	90.65 ft	\$54,389.34
470	Hollister Ave	Ara Ln	Fair Oaks Blvd	W	285.11 ft	\$171,063.01
1104	Hollister Ave	Chaney Ct	Grant Ave	W	765.26 ft	\$459,158.33
821	Hood Rd	Bell St	Monte Cassino Ln	E	119.08 ft	\$71,449.02
1145	Horgan Way	Spencer Way	Horgan Way	S	107.54 ft	\$64,525.28
843	Howe Ave	Edison Ave	Auburn Blvd	E	113.51 ft	\$68,107.85
844	Howe Ave	Edison Ave	Auburn Blvd	E	76.65 ft	\$45,987.02
1670	Howe Ave	Delma Way	Howe Ave	W	231.88 ft	\$139,127.25
1676	Howe Ave	Howe Ave	Dawn Way	W	107.24 ft	\$64,346.52
1677	Howe Ave	Delma Way	Dawn Way	W	240.29 ft	\$144,175.32
783	Hunnicutt Ln	Pope Ave	W Country Club Ln	E	94.84 ft	\$56,904.93
782	Hunnicutt Ln	W Country Club Ln	Pope Ave	W	145.00 ft	\$87,000.46
1275	Hunter Ln	North Ave	North Ave	E	634.09 ft	\$380,453.40
1000	Hunter Ln	North Ave	North Ave	W	560.92 ft	\$336,550.70
1245	Hurley Way	Rushden Dr	Morse Ave	N	616.68 ft	\$370,005.59
1285	Hurley Way	Bell St	Howe Ave	N	110.50 ft	\$66,302.89
1651	Hurley Way	Rowena Way	Evelyn Ln	N	170.12 ft	\$102,072.81
529	Hurley Way	Dealynn St	Wayland Ave	S	197.72 ft	\$118,634.97
532	Hurley Way	Wayland Ave	Clinton Rd	S	184.72 ft	\$110,834.22
535	Hurley Way	Clinton Rd	Fulton Ave	S	262.41 ft	\$157,448.16
1248	Hurley Way	Crisp Ct	Jonas Ave	S	150.92 ft	\$90,554.92
1648	Hurley Way	Morse Ave	Rushden Dr	S	905.98 ft	\$543,590.66
735	I St	Watt Ave	34Th St	N	379.27 ft	\$227,560.92
736	I St	34Th St	Watt Ave	S	214.95 ft	\$128,969.22
59	Illinois Ave	Sherry Dr	Greenback Ln	E	467.35 ft	\$280,408.17
60	Illinois Ave	Troy Creek Ln	Sherry Dr	E	190.66 ft	\$114,396.89
61	Illinois Ave	Windshire Ln	Troy Creek Ln	E	67.16 ft	\$40,298.11

Sacramento County - Appendix B: Sidewalk Gaps - Sidewalk Gaps Report

Filename	Survey Street	Start Street	End Street	Orientation	Length	Total Cost
64	Illinois Ave	Pershing Ave	Windshire Ln	E	805.45 ft	\$483,270.85
66	Illinois Ave	Pershing Ave	Windshire Ln	E	620.25 ft	\$372,151.78
182	Illinois Ave	Jonnie Way	Pershing Ave	E	594.85 ft	\$356,910.44
185	Illinois Ave	Piedra Way	Jonnie Way	E	414.95 ft	\$248,968.05
188	Illinois Ave	Madison Ave	Mohawk Way	E	68.19 ft	\$40,916.68
257	Illinois Ave	Sotheby Ct	Shelborn Ct	E	532.21 ft	\$319,324.38
1401	Illinois Ave	Mchern Ct	Great Oak Way	E	237.04 ft	\$142,222.23
58	Illinois Ave	Greenback Ln	Thelen Ct	W	321.43 ft	\$192,857.51
65	Illinois Ave	Village Park Ct	Pershing Ave	W	357.91 ft	\$214,746.57
181	Illinois Ave	Pershing Ave	Hartridge Ln	W	363.16 ft	\$217,893.48
183	Illinois Ave	Pershing Ave	Turnbull Cir	W	125.21 ft	\$75,124.00
184	Illinois Ave	Turnbull Cir	Turnbull Cir	W	248.27 ft	\$148,960.69
186	Illinois Ave	Turnbull Cir	Sheraton Dr	W	287.70 ft	\$172,619.53
187	Illinois Ave	Sheraton Dr	Madison Ave	W	380.75 ft	\$228,452.34
1216	Illinois Ave	Madison Ave	Lincoln Villa Way	W	448.38 ft	\$269,029.64
972	Iona Way	Elsie Ave	Sunset Downs Dr	W	665.55 ft	\$399,331.89
1143	Ireland St	Adelheid Way	Pasadena Ave	E	212.65 ft	\$127,592.59
1142	Ireland St	Pasadena Ave	Adelheid Way	W	118.03 ft	\$70,815.02
1679	Jackson Ave	Kiefer Blvd	Latrobe Rd	N	2977.73 ft	\$1,786,640.89
1109	Jackson Rd	Hedge Ave	Thornhill Dr	N	821.98 ft	\$493,190.13
1110	Jackson Rd	Thornhill Dr	S Watt Ave	N	489.86 ft	\$293,917.35
1630	Jackson Rd	Kiefer Blvd	Indio Dr	S	3019.87 ft	\$1,811,919.59
747	Jackson St	Madison Ave	Senate Ave	E	314.99 ft	\$188,996.37
753	Jackson St	Myrtle Ave	Ward Ave	E	382.52 ft	\$229,510.88
439	Jackson St	Madison Ave	Woodhue Way	W	135.48 ft	\$81,288.49
542	Jacob Ln	Oak Vista Dr	Fair Oaks Blvd	E	311.99 ft	\$187,195.08
1552	Jaskson Rd	Murieta Dr	Stone House Rd	N	805.49 ft	\$483,296.45
1500	Jerry Way	Bruns Way	Kara Dr	E	591.55 ft	\$354,928.64
928	Jerry Way	Kara Dr	Kara Dr	N	377.85 ft	\$226,710.79
929	Jerry Way	Kara Dr	Bruns Way	S	376.68 ft	\$226,005.70
930	Jerry Way	Kara Dr	Bruns Way	W	410.09 ft	\$246,052.03
1344	Jerry Way	Kara Dr	Bruns Way	W	146.66 ft	\$87,993.61
819	Jonas Ave	Sierra Mills Ln	Hurley Way	E	701.41 ft	\$420,843.68

Sacramento County - Appendix B: Sidewalk Gaps - Sidewalk Gaps Report

Filename	Survey Street	Start Street	End Street	Orientation	Length	Total Cost
1249	Jonas Ave	Hurley Way	Matheson Way	W	213.99 ft	\$128,392.62
172	Jonnie Way	Nostaw St	Beech Ave	N	125.05 ft	\$75,030.66
173	Jonnie Way	Beech Ave	Illinois Ave	N	1125.00 ft	\$674,998.82
170	Jonnie Way	Waldron St	Beech Ave	S	124.50 ft	\$74,700.30
171	Jonnie Way	Beech Ave	Britland Way	S	146.00 ft	\$87,597.34
174	Jonnie Way	Lillinois Ave	Latin Way	S	116.42 ft	\$69,852.33
1335	Judette Ave	Diana Way	Power Inn Rd	N	266.04 ft	\$159,625.64
1342	Judette Ave	Robshell Ct	Dave St	N	153.22 ft	\$91,931.76
1499	Judette Ave	Dave St	Kara Dr	N	434.15 ft	\$260,488.14
1501	Judette Ave	Kara Dr	Tommy Cir	N	216.15 ft	\$129,688.58
1502	Judette Ave	Tommy Cir	Tommy Cir	N	217.90 ft	\$130,738.60
1512	Judette Ave	Tommy Cir	Diana Way	N	231.12 ft	\$138,671.77
1336	Judette Ave	Power Inn Rd	Diana Way	S	262.80 ft	\$157,681.47
1341	Judette Ave	Kara Dr	White Sands Way	S	694.71 ft	\$416,823.28
1503	Judette Ave	Diana Way	Kara Dr	S	835.94 ft	\$501,563.47
502	Julie Ann Ct	Kenneth Ave	Kenneth Ave	W	140.57 ft	\$84,340.17
1044	K St	4Th Ave	Rio Linda Blvd	N	149.24 ft	\$89,541.96
1481	Kaiser Way	Kaiser Ct	Robertson Ave	W	167.15 ft	\$100,288.82
1340	Kara Dr	Scottsdale Dr	Judette Ave	E	129.56 ft	\$77,733.77
1339	Kara Dr	Judette Ave	Mills Gap Way	W	135.00 ft	\$80,997.73
21	Kenneth Ave	Strong Ave	Elm Ave	E	627.32 ft	\$376,393.70
78	Kenneth Ave	Greenback Ln	Cloudcroft Way	E	154.38 ft	\$92,630.82
80	Kenneth Ave	Hialeah Way	Greenback Ln	E	275.78 ft	\$165,468.80
92	Kenneth Ave	Central Ave	Wade Ct	E	288.15 ft	\$172,889.70
93	Kenneth Ave	Wade Ct	Quanah Way	E	280.55 ft	\$168,329.18
94	Kenneth Ave	Quanah Way	Noel Dr	E	162.87 ft	\$97,723.87
198	Kenneth Ave	Kenneth Ridge Ct	Le Parc Ct	E	85.88 ft	\$51,526.58
204	Kenneth Ave	Madison Ave	Sheraton Dr	E	551.00 ft	\$330,598.54
205	Kenneth Ave	Sheraton Dr	Oak Harbour Ct	E	144.87 ft	\$86,919.13
206	Kenneth Ave	Oak Harbour Ct	Pershing Ave	E	435.52 ft	\$261,311.90
246	Kenneth Ave	Phoenix Ave	Via Gwynn Way	E	339.88 ft	\$203,929.43
579	Kenneth Ave	Kenneth Ave	Oak Ave	E	462.39 ft	\$277,435.88
1411	Kenneth Ave	Hans Engel Way	Sunset Ave	E	916.82 ft	\$550,090.86

Sacramento County - Appendix B: Sidewalk Gaps - Sidewalk Gaps Report

Filename	Survey Street	Start Street	End Street	Orientation	Length	Total Cost
1726	Kenneth Ave	Sunset Ave	Gunner Way	E	1211.46 ft	\$726,877.55
1730	Kenneth Ave	Kenneth Creek Ln	Phoenix Ave	E	621.32 ft	\$372,794.63
1731	Kenneth Ave	Gunner Way	Kenneth Creek Ln	E	772.16 ft	\$463,298.41
490	Kenneth Ave	Fair Oaks Blvd	Compton Parc Ln	N	403.10 ft	\$241,857.72
494	Kenneth Ave	Gunn Rd	Julie Ann Ct	N	148.82 ft	\$89,292.82
501	Kenneth Ave	Julie Ann Ct	Walnut Ave	N	77.60 ft	\$46,557.92
505	Kenneth Ave	Walnut Ave	Calisa Ct	N	390.18 ft	\$234,107.40
506	Kenneth Ave	Calisa Ct	Root Ave	N	264.25 ft	\$158,548.00
1147	Kenneth Ave	Julie Ann Ct	Walnut Ave	N	836.04 ft	\$501,621.31
1149	Kenneth Ave	Garfield Ave	Larry Ln	N	729.43 ft	\$437,655.01
1155	Kenneth Ave	Panay Ct	Fair Oaks Blvd	N	183.52 ft	\$110,111.94
1159	Kenneth Ave	Panay Ct	Fair Oaks Blvd	N	137.20 ft	\$82,317.60
489	Kenneth Ave	Marie Ann Ln	Fair Oaks Blvd	S	143.07 ft	\$85,839.55
493	Kenneth Ave	Cardinal Ct	Napoli Ct	S	336.26 ft	\$201,754.40
495	Kenneth Ave	Gunn Rd	Cardinal Ct	S	133.83 ft	\$80,297.58
496	Kenneth Ave	Knabe Ct	Gunn Rd	S	308.37 ft	\$185,021.09
1150	Kenneth Ave	Napoli Ct	Garfield Ave	S	394.91 ft	\$236,947.52
1157	Kenneth Ave	Trentwick Ct	Stamp Mill Ct	S	314.93 ft	\$188,957.98
1158	Kenneth Ave	Riverpine Ct	Arboreta Ct	S	252.65 ft	\$151,588.69
1199	Kenneth Ave	Walnut Ave	Knabe Ct	S	723.46 ft	\$434,076.99
1589	Kenneth Ave	Gunn Rd	Cardinal Ct	S	336.26 ft	\$201,754.40
81	Kenneth Ave	Greenback Ln	Hialeah Way	W	323.77 ft	\$194,261.06
88	Kenneth Ave	Elam Creek Ct	Cobble Creek Ln	W	258.31 ft	\$154,986.53
89	Kenneth Ave	Central Ave	Lonon Ct	W	192.93 ft	\$115,758.24
199	Kenneth Ave	Hialeah Way	Lonely Oak Ct	W	167.14 ft	\$100,281.86
200	Kenneth Ave	Lonely Oak Ct	Sonita Downs Dr	W	236.54 ft	\$141,924.86
201	Kenneth Ave	Sonita Downs Dr	London Plain Ct	W	544.13 ft	\$326,475.12
202	Kenneth Ave	London Plain Ct	Manana Way	W	219.68 ft	\$131,806.56
203	Kenneth Ave	Manana Way	Royan Dr	W	1872.62 ft	\$1,123,569.13
240	Kenneth Ave	Madison Ave	Caslan Ave	W	634.04 ft	\$380,427.00
245	Kenneth Ave	Caslan Ave	Friar Tuck Way	W	105.99 ft	\$63,591.25
247	Kenneth Ave	Friar Tuck Way	Jomar Ln	W	907.39 ft	\$544,433.44
248	Kenneth Ave	Jomar Ln	Rolling Creek Way	W	133.61 ft	\$80,168.67

Sacramento County - Appendix B: Sidewalk Gaps - Sidewalk Gaps Report

Filename	Survey Street	Start Street	End Street	Orientation	Length	Total Cost
249	Kenneth Ave	Rolling Creek Way	Sunnset Ave	W	1621.79 ft	\$973,074.57
838	Kent Dr	Kent Dr	El Camino Ave	W	105.78 ft	\$63,469.18
839	Kent Dr	Kent Dr	El Camino Ave	W	284.12 ft	\$170,470.09
301	Kewanee St	Rolling Green Way	Kewanee St	E	673.06 ft	\$403,837.86
304	Kewanee St	Winding Way	Rolling Green Way	E	372.44 ft	\$223,465.61
302	Kewanee St	Annette Engel Way	Shawnee Ave	W	135.62 ft	\$81,374.29
303	Kewanee St	Dominque Ct	Rolling Green Way	W	133.31 ft	\$79,983.44
305	Kewanee St	Hayden Way	Winding Way	W	54.80 ft	\$32,879.60
1385	Kiefer Blvd	S Watt Ave	Reith Ct	N	1372.47 ft	\$823,479.42
1311	Kiefer Blvd	Mayhew Rd	Bradshaw Rd	S	430.91 ft	\$258,543.63
1170	Kiernan Dr	Wilkins Way	California Ave	N	618.39 ft	\$371,032.32
1381	Kiessig Ave	Kiessig Ave	La Grande Blvd	S	193.24 ft	\$115,942.84
1382	Kiessig Ave	La Grande Blvd	47Th Ave	S	210.26 ft	\$126,154.40
20	Kingsbridge Dr	Fox River Way	Calvine Rd	W	609.86 ft	\$365,913.91
942	Kingsley St	Florin Rd	Florin Rd	E	169.60 ft	\$101,759.55
943	Kingsley St	Florin Rd	Florin Rd	W	106.15 ft	\$63,692.78
409	Koehler Rd	Walnut Ave	Auburn Blvd	SW	623.65 ft	\$374,191.29
449	Krans Ct	Tourmaline Way	Torumaline Way	E	186.58 ft	\$111,950.47
1228	Kreth Rd	San Juan Ave	Widgeon Way	S	641.72 ft	\$385,030.11
1050	L St	4Th Ave	Rio Linda Blvd	N	200.77 ft	\$120,461.99
1055	L St	4Th Ave	5Th St	S	228.72 ft	\$137,229.49
1744	L St	6Th Ave	7Th Ave	S	279.64 ft	\$167,784.01
1745	L St	6Th St	6Th Ave	S	294.96 ft	\$176,975.54
1244	La Brea Way	Fair Oaks Blvd	La Sierra Dr	E	78.35 ft	\$47,012.86
1380	La Grande Blvd	Franklin Blvd	Kiessig Ave	N	935.73 ft	\$561,439.87
1516	La Grande Blvd	Franklin Blvd	Kiessig Ave	N/E	614.84 ft	\$368,901.39
1379	La Grande Blvd	Kiessig Ave	Franklin Blvd	S	369.31 ft	\$221,585.59
1515	La Grande Blvd	Kiessig Ave	Franklin Blvd	W/S	1079.32 ft	\$647,594.02
875	La Mancha Way	Orange Ave	Pomegranate Ave	SW	503.05 ft	\$301,832.51
879	La Mancha Way	Orange Ave	Pomegranate Ave	SW	126.06 ft	\$75,636.07
1431	Landis Ave	Marshall Ave	California Ave	N	810.56 ft	\$486,338.14
1432	Landis Ave	Grant Park Dr	Park Ln	N	477.96 ft	\$286,778.68
1433	Landis Ave	Park Ln	Fair Oaks Blvd	N	159.93 ft	\$95,958.42

Sacramento County - Appendix B: Sidewalk Gaps - Sidewalk Gaps Report

Filename	Survey Street	Start Street	End Street	Orientation	Length	Total Cost
1006	Landis Ave	California Ave	Deodar St	S	243.60 ft	\$146,160.86
1424	Landis Ave	Fair Oaks Blvd	Park Ln	S	196.19 ft	\$117,716.52
1425	Landis Ave	Parks Ln	California Ave	S	748.30 ft	\$448,978.15
1426	Landis Ave	Parks Ln	California Ave	S	139.38 ft	\$83,629.73
1427	Landis Ave	California Ave	Deodar St	S	317.49 ft	\$190,493.52
1428	Landis Ave	Deodar St	Monteglen Ct	S	161.81 ft	\$97,085.31
866	Lang Ave	Masonry Way	47Th Ave	E	133.96 ft	\$80,376.30
868	Lang Ave	Masonry Way	47Th Ave	E	197.93 ft	\$118,760.24
865	Lang Ave	47Th Ave	Masonry Way	W	376.95 ft	\$226,171.25
867	Lang Ave	47Th Ave	Masonry Way	W	352.82 ft	\$211,692.79
363	Lani Ln	Samoa Way	Grant Ave	E	398.53 ft	\$239,115.82
384	Larkpur Ln	Fulton Ave	Fulton Ave	N	137.37 ft	\$82,420.71
1065	Larson Ave	Rafferty Ave	Luce Ave	S	201.85 ft	\$121,108.06
680	Lavonne Ln	Norris Ave	Norris Ave	N	287.81 ft	\$172,684.43
679	Lavonne Ln	Norris Ave	Norris Ave	S	288.23 ft	\$172,935.52
255	Lena Way	Villa Campo Way	Villa Campo Way	E	411.91 ft	\$247,146.13
664	Lerwick Rd	Morse Ave	Edison Ave	N	261.97 ft	\$157,182.14
1137	Lerwick Rd	Watt Ave	Morse Ave	N	1007.54 ft	\$604,522.87
1134	Lerwick Rd	Lerwick Rd	Morse Ave	S	316.04 ft	\$189,621.93
870	Lewiston Way	Harley Way	Lindale Dr	W	425.30 ft	\$255,181.44
11	Lexus Way	Stevenson Ave	Golden Park Ct	W	211.87 ft	\$127,124.76
1014	Lilac Ln	Jamie Ct	Rio Linda Blvd	N	103.19 ft	\$61,916.96
1556	Lilac Ln	Rio Linda Blvd 6Th St Aly	Rio Linda Blvd	N	642.79 ft	\$385,676.00
1327	Lincoln Ave	Glenridge Dr	Frida Maria Ct	N	156.89 ft	\$94,136.27
398	Lincoln Ave	Manzanita Ave	California Ave	S	75.15 ft	\$45,088.94
645	Lincoln Ave	Shera Ln	Empire Way	S	330.71 ft	\$198,423.95
646	Lincoln Ave	Shera Ln	Empire Way	S	131.22 ft	\$78,730.23
544	Linda Ln	Suffolk Way	Carmelo Dr	NE	362.62 ft	\$217,569.36
871	Lindale Dr	Lewiston Way	Stockton Blvd	N	452.78 ft	\$271,668.82
872	Lindale Dr	Lewiston Way	Stockton Blvd	N	193.85 ft	\$116,307.46
214	Livoti Ave	Carns Ct	Dorian Way	E	93.69 ft	\$56,212.28
216	Livoti Ave	Sunset Ave	Carns Ct	E	188.90 ft	\$113,342.02
212	Livoti Ave	Dorian Way	Withrow Ct	W	229.48 ft	\$137,685.41

Sacramento County - Appendix B: Sidewalk Gaps - Sidewalk Gaps Report

Filename	Survey Street	Start Street	End Street	Orientation	Length	Total Cost
213	Livoti Ave	Withrow Ct	Keaton Ct	W	91.51 ft	\$54,905.68
215	Livoti Ave	Keaton Ct	Youngheart Ln	W	202.29 ft	\$121,371.88
217	Livoti Ave	Keaton Ct	Sunset Ave	W	200.93 ft	\$120,556.42
1443	Locust Ave	Hackberry Ln	Garfield Ave	N	622.88 ft	\$373,725.04
690	Locust Ave	Waymar Ct	Pueblo St	S	366.79 ft	\$220,074.54
700	Locust Ave	Hackberry Ln	Scranton Cir	S	300.06 ft	\$180,038.89
703	Locust Ave	Scranton Cir	Manzanita Ave	S	181.50 ft	\$108,900.80
1146	Locust Ave	Gold Flower Ct	Garfield Ave	S	198.97 ft	\$119,383.20
1540	Lord St	Grove St	Corodon St	S	98.28 ft	\$58,966.45
1541	Lord St	Grove St	Corodon St	S	175.24 ft	\$105,141.75
896	Lorin Ave	Power Inn Rd	Chris Ave	N	86.47 ft	\$51,884.75
897	Lorin Ave	Power Inn Rd	Chris Ave	N	268.69 ft	\$161,212.91
898	Lorin Ave	Power Inn Rd	Chris Ave	N	186.97 ft	\$112,183.12
903	Lorin Ave	Power Inn Rd	Chris Ave	N	239.43 ft	\$143,660.66
904	Lorin Ave	Power Inn Rd	Chris Ave	N	75.48 ft	\$45,290.28
905	Lorin Ave	Power Inn Rd	Chris Ave	N	75.84 ft	\$45,503.65
906	Lorin Ave	Power Inn Rd	Chris Ave	N	86.91 ft	\$52,143.36
894	Lorin Ave	Chris Ave	Power Inn Rd	S	281.78 ft	\$169,068.42
895	Lorin Ave	Chris Ave	Power Inn Rd	S	248.36 ft	\$149,017.12
899	Lorin Ave	Chris Ave	Power Inn Rd	S	246.55 ft	\$147,927.11
900	Lorin Ave	Power Inn Rd	Chris Ave	S	39.33 ft	\$23,599.24
901	Lorin Ave	Chris Ave	Power Inn Rd	S	138.68 ft	\$83,206.93
902	Lorin Ave	Chris Ave	Power Inn Rd	S	234.50 ft	\$140,699.40
1066	Luce Ave	James Way	Dudley Blvd	E	1320.44 ft	\$792,261.99
452	Madison Ave	Mckay St	Buena Ventura Way	N	479.89 ft	\$287,933.01
560	Madison Ave	Main Ave	Walnut Ave	N	149.79 ft	\$89,871.26
612	Madison Ave	Norway Dr	Hazel Ave	N	353.11 ft	\$211,865.66
1307	Madison Ave	Illinois Ave	Kenneth Ave	N	2115.57 ft	\$1,269,340.81
1324	Madison Ave	Walnut Ave	Pershing Ave	N	318.42 ft	\$191,051.81
1331	Madison Ave	Hazel Ave	Illinois Ave	N	2305.81 ft	\$1,383,486.67
611	Madison Ave	Pershing Ave	Madison Greens Ln	NW	481.97 ft	\$289,184.47
209	Madison Ave	Rimwood Dr	Fair Oaks Blvd	S	1785.51 ft	\$1,071,307.34
230	Madison Ave	Fair Oaks Blvd	Mcmillan Dr	S	191.44 ft	\$114,865.46

Sacramento County - Appendix B: Sidewalk Gaps - Sidewalk Gaps Report

Filename	Survey Street	Start Street	End Street	Orientation	Length	Total Cost
239	Madison Ave	Friar Tuck Way	Kenneth Ave	S	341.40 ft	\$204,841.46
453	Madison Ave	San Juan Ave	Divot Cir	S	986.95 ft	\$592,167.33
454	Madison Ave	Divot Cir	Golf Course	S	537.79 ft	\$322,671.41
455	Madison Ave	Golf Course	Wedge Cir	S	573.17 ft	\$343,900.10
559	Madison Ave	Pershing Ave	Main Ave	S	153.43 ft	\$92,059.17
613	Madison Ave	Amoruso Ave	Flyway Dr	S	177.82 ft	\$106,690.96
750	Madison Ave	Harrison St	Hillsdale Blvd	S	299.83 ft	\$179,900.61
1215	Madison Ave	Kenneth Ave	Valonia St	S	139.18 ft	\$83,507.56
1217	Madison Ave	Valonia St	Illinois Ave	S	468.38 ft	\$281,030.39
1218	Madison Ave	Illinois Ave	Hazel Ave	S	293.48 ft	\$176,087.21
1220	Madison Ave	Hazel Ave	Amoruso Ave	S	793.89 ft	\$476,333.80
1605	Madison Ave	Mcmillan Dr	Kahala Ct	S	446.23 ft	\$267,738.50
1606	Madison Ave	Kahala Ct	Waikiki Dr	S	210.03 ft	\$126,018.14
1615	Madison Ave	Waikiki Dr	Maui Way	S	131.37 ft	\$78,823.85
1733	Madison Ave	Kahala Ct	Waikini Dr	S	165.21 ft	\$99,123.17
1734	Madison Ave	Waikini Dr	Greenbrier Way	S	154.73 ft	\$92,839.66
1786	Madison Ave	Mcmillan Dr	Kahala Ct	S	112.45 ft	\$67,467.91
1404	Magnolia Ave	Pennsylvania Ave	New York Ave	N	465.92 ft	\$279,554.54
1549	Magnolia Ave	Washington Ave	Riverside Ave	N	79.34 ft	\$47,602.38
570	Main Ave	Greenback Ln	Orangevale Ave	E	54.19 ft	\$32,513.45
575	Main Ave	Madison Ave	Sunshine Mobile Village Mhp	E	687.23 ft	\$412,340.99
1412	Main Ave	Vallejo Dr	Elm Ave	E	790.00 ft	\$474,000.49
1413	Main Ave	Elm Ave	Wiltshire Way	E	600.86 ft	\$360,516.55
1574	Main Ave	Sunshine Mobile Village Mhp	Sunshine Mobile Village Mhp	E	687.23 ft	\$412,340.99
1575	Main Ave	Sunshine Mobile Village Mhp	Greenback Ln	E	687.23 ft	\$412,340.99
1603	Main Ave	American River Mhp	Central Ave	E	581.19 ft	\$348,712.30
1787	Main Ave	American River Mhp	Central Ave	E	202.49 ft	\$121,491.37
1788	Main Ave	Orangevale Ave	American River Mhp	E	399.62 ft	\$239,769.94
571	Main Ave	Pioneer Mhp	Greenback Ln	W	360.61 ft	\$216,365.96
1573	Main Ave	Orangevale Ave	Pioneer Mhp	W	360.61 ft	\$216,365.96
609	Main St	Orangevale Ave	Pioneer Mhp	W	641.96 ft	\$385,174.73
1207	Main St	Old Winding Way	Fair Oaks Blvd	W	96.51 ft	\$57,905.02
999	Maison Way	Fulton Ave	Rowena Way	S	140.60 ft	\$84,357.09

Sacramento County - Appendix B: Sidewalk Gaps - Sidewalk Gaps Report

Filename	Survey Street	Start Street	End Street	Orientation	Length	Total Cost
1099	Mancel Ct	Mancel Ct	North Ave	E	156.32 ft	\$93,789.15
342	Manzanita Ave	Winding Way	Bourbon Dr	E	124.45 ft	\$74,667.17
343	Manzanita Ave	Muldrow Rd	Helva Ln	E	224.89 ft	\$134,935.91
344	Manzanita Ave	Hilltop Dr	Dollar Ln	E	93.61 ft	\$56,163.42
345	Manzanita Ave	Dollar Ln	Hilltop Dr	E	210.89 ft	\$126,535.69
350	Manzanita Ave	Jan Dr	Winding Way	E	281.55 ft	\$168,927.65
351	Manzanita Ave	Jan Dr	Winding Way	E	760.00 ft	\$456,002.23
706	Manzanita Ave	Telesco Way	Denver Dr	E	93.67 ft	\$56,200.09
1578	Manzanita Ave	Auburn Blvd	Dollar Ln	E	210.89 ft	\$126,535.69
510	Marconi Ave	Root Ave	Mission Ave	N	137.67 ft	\$82,602.61
785	Marconi Ave	Montclair St	Burne St	N	110.64 ft	\$66,384.64
1680	Marconi Ave	Morse Ave	Morse Ave	N	647.80 ft	\$388,682.64
382	Marconi Ave	Greenwood Ave	Mission Ave	S	164.06 ft	\$98,435.95
509	Marconi Ave	Mission Ave	Root Ave	S	201.51 ft	\$120,908.17
511	Marconi Ave	Eastern Ave	Greenwood Ave	S	274.60 ft	\$164,761.77
512	Marconi Ave	Marilona Dr	Eastern Ave	S	272.00 ft	\$163,202.27
521	Marconi Ave	Watt Ave	Alamitos Way	S	296.64 ft	\$177,983.50
784	Marconi Ave	Ashbourne Dr	Watt Ave	S	702.01 ft	\$421,206.73
1715	Margaret Way	Palomino Ln	Watt Ave	N	322.53 ft	\$193,517.08
1707	Margaret Way	Watt Ave	Palomino Ln	S	312.46 ft	\$187,475.26
519	Marilona Dr	Ione St	Loreto Way	N	128.68 ft	\$77,207.87
520	Marilona Dr	Lasuen Dr	Maryal Dr	S	154.13 ft	\$92,480.59
1558	Market St	C St	B St	E	72.39 ft	\$43,431.30
1543	Market St	C St	Bridge St	W	108.20 ft	\$64,918.21
238	Maro Way	Sir Lancelot Ln	Beejay Ct	S	113.44 ft	\$68,063.96
656	Marshall Ave	Fari Oaks Blvd	Lincoln Ave	E	102.30 ft	\$61,377.77
1238	Martin Luther King Jr Blvd	49Th Ave	48Th Ave	E	367.05 ft	\$220,231.42
1794	Martin Luther King Jr Blvd	40Th Ave	35Th Ave	E	841.37 ft	\$504,823.63
1239	Martin Luther King Jr Blvd	48Th Ave	Franklin Blvd	W	103.04 ft	\$61,821.62
261	Martsmith Way	Polonia Ln	Sunset Ave	E	264.31 ft	\$158,588.02
285	Martsmith Way	Tahan Ln	Polonia Ln	E	152.20 ft	\$91,321.71
286	Martsmith Way	Polonia Ln	Barrister Ln	E	411.74 ft	\$247,043.02
288	Martsmith Way	Winding Way	Tahan Ln	E	1291.40 ft	\$774,840.29

Sacramento County - Appendix B: Sidewalk Gaps - Sidewalk Gaps Report

Filename	Survey Street	Start Street	End Street	Orientation	Length	Total Cost
259	Martsmith Way	Sunset Ave	Sunset Ave	N	215.94 ft	\$129,563.94
260	Martsmith Way	Martsmith Way	Sunset Ave	S	201.67 ft	\$121,002.51
287	Martsmith Way	Longmore Way	Sharmead Way	W	149.37 ft	\$89,623.86
290	Martsmith Way	Sharmead Way	Winding Way	W	397.51 ft	\$238,503.55
518	Maryal Dr	Avalon Dr	Marilona Dr	NE	454.90 ft	\$272,938.13
854	Mascot Ave	32Nd Ave	35Th Ave	W	454.26 ft	\$272,555.76
1286	Mason Ln	Patric Way	Patric Way	W	124.58 ft	\$74,749.40
981	Matisse Ct	Spengler Dr	Spengler Dr	N	269.36 ft	\$161,617.08
488	Max Ct	North Ave	North Ave	E	134.84 ft	\$80,901.53
1096	Mayer Way	Mayer Way	Terry Way	S	139.28 ft	\$83,570.90
1069	Mccloud Dr	Ogden Nash Way	Osullivan Ln	S	538.37 ft	\$323,020.19
1577	Mccloud Dr	Osullivan Ln	Hillsdale Blvd	S	538.37 ft	\$323,020.19
938	Mccomber St	Mccomber St	Florin Rd	W	204.21 ft	\$122,525.43
1400	Mchern Ct	Illinois Ave	Illinois Ave	N	121.36 ft	\$72,814.92
227	Mckay St	Madison Ave	Treecrest Ave	E	871.24 ft	\$522,743.31
228	Mckay St	Deseret Ave	Beehive Ct	W	263.67 ft	\$158,201.74
229	Mckay St	Beehive Ct	Madison Ave	W	556.05 ft	\$333,632.07
1125	Meadowbrook Rd	Park Estates Dr	El Camino Ave	E	364.24 ft	\$218,541.16
1126	Meadowbrook Rd	El Camino Ave	Park Estates Dr	W	435.03 ft	\$261,015.99
979	Meadowhaven Dr	Power Inn Rd	Inskip Dr	S	254.57 ft	\$152,742.74
980	Meadowhaven Dr	Power Inn Rd	Inskip Dr	S	201.80 ft	\$121,080.29
1068	Melbury Way	Dana Point Way	Antelope North Rd	E	916.03 ft	\$549,617.27
1473	Melvin Dr	Walnut Ave	Walnut Ave	N	615.45 ft	\$369,269.00
1475	Melvin Sr	Walnut Ave	Walnut Ave	S	621.63 ft	\$372,980.68
853	Mendocino Blvd	35Th Ave	Fruitridge Rd	E	86.79 ft	\$52,073.06
1154	Mendota Way	Engberg Ct	Arden Way	E	1179.66 ft	\$707,798.04
404	Mendota Way	Arden Way	Moore Way	W	111.24 ft	\$66,746.46
581	Menke Way	Kenneth Ave	Almond Ave	S	240.54 ft	\$144,326.31
582	Menke Way	Kenneth Ave	Almond Ave	S	230.13 ft	\$138,080.98
786	Merrick San Way	Loch Lomond Dr	Loch Lomond Dr	E	65.25 ft	\$39,147.22
1334	Mesa St	Pennsylvania Ave	Sunrise Blvd	S	112.46 ft	\$67,477.25
1259	Michelle Dr	Fulton Ave	Arthur Way	S	126.54 ft	\$75,921.15
1407	Minnesota Ave	Olive St	Sunset Ave	E	725.33 ft	\$435,198.04

Sacramento County - Appendix B: Sidewalk Gaps - Sidewalk Gaps Report

Filename	Survey Street	Start Street	End Street	Orientation	Length	Total Cost
1406	Minnesota Ave	Sunset Ave	Westover Ct	W	307.14 ft	\$184,285.45
773	Mission Ave	Whitney Ave	Courtland Ln	E	166.98 ft	\$100,187.88
1098	Mission Ave	Thor Way	Santa Lucia Way	E	186.15 ft	\$111,687.18
1112	Mission Ave	Cottage Way	Knapp Way	E	205.25 ft	\$123,147.02
1114	Mission Ave	Nelroy Way	Melvin Dr	E	132.96 ft	\$79,773.31
1115	Mission Ave	Melvin Dr	El Camino Ave	E	136.86 ft	\$82,114.54
543	Mission Ave	Berrendo Dr	Fair Oaks Blvd	W	313.20 ft	\$187,917.76
774	Mission Ave	Engle Rd	Whitney Ave	W	425.75 ft	\$255,451.57
776	Mission Ave	Whitney Ave	Mona Woods Ln	W	492.51 ft	\$295,506.83
1116	Mission Ave	El Camino Ave	Oxbow Dr	W	419.71 ft	\$251,827.05
1117	Mission Ave	Oxbow Dr	Mission Ave	W	171.58 ft	\$102,946.98
1082	Mississippi Dr	Golden Dr	Buffalo Ave	W	161.11 ft	\$96,665.83
639	Monal Ct	New York Ave	New York Ave	W	131.39 ft	\$78,836.58
1047	Montague Way	Rio Linda Blvd	Campanile St	N	194.02 ft	\$116,409.61
1119	Montclair St	French Ave	Whitney Ave	W	153.22 ft	\$91,933.08
1321	Montia Ct	Blue Oak Dr	Blue Oak Dr	N	486.07 ft	\$291,644.55
339	Moraga Dr	Del Habra Way	Jan Dr	N	425.54 ft	\$255,322.95
526	Morse Ave	Via Grande	Alta Arden Expy	E	83.46 ft	\$50,077.84
1246	Morse Ave	Hurley Way	Bakula Way	E	137.33 ft	\$82,400.31
1600	Morse Ave	Berkshire Way	Trussel Way	E	79.80 ft	\$47,880.55
1682	Morse Ave	Leatha Way	Kerria Way	E	231.47 ft	\$138,883.10
1683	Morse Ave	Kerria Way	Tamalpais Way	E	203.38 ft	\$122,028.26
1685	Morse Ave	Pope Ave	Leatha Way	E	486.91 ft	\$292,146.29
1686	Morse Ave	Tamalpais Way	Whitney Ave	E	249.92 ft	\$149,954.74
1690	Morse Ave	Whitney Ave	Iva Way	E	308.59 ft	\$185,152.08
1692	Morse Ave	Iva Way	Edison Ave	E	171.01 ft	\$102,604.89
527	Morse Ave	Gerald Ave	Arden Way	W	527.14 ft	\$316,282.25
528	Morse Ave	Alta Arden Expy	Gerald Ave	W	324.47 ft	\$194,682.41
1135	Morse Ave	Lerwick Rd	Edison Ave	W	114.91 ft	\$68,946.47
1136	Morse Ave	Auburn Blvd	Lerwick Rd	W	284.14 ft	\$170,486.21
1657	Morse Ave	Morse Ave	Maison Way	W	91.82 ft	\$55,094.48
1681	Morse Ave	Leatha Way	Pope Ave	W	340.99 ft	\$204,595.45
1684	Morse Ave	Kerria Way	Tamalpais Way	W	224.02 ft	\$134,413.07

Sacramento County - Appendix B: Sidewalk Gaps - Sidewalk Gaps Report

Filename	Survey Street	Start Street	End Street	Orientation	Length	Total Cost
1687	Morse Ave	Tamalpais Way	Whitney Ave	W	250.51 ft	\$150,308.84
1688	Morse Ave	Kerria Way	Leatha Way	W	76.05 ft	\$45,630.07
1689	Morse Ave	Whitney Ave	Victoria Dr	W	185.17 ft	\$111,100.71
1691	Morse Ave	Victoria Dr	Iva Way	W	79.03 ft	\$47,418.57
536	Munroe St	Huntington Rd	Park Sierra Ln	E	180.73 ft	\$108,438.36
1639	Munroe St	Lilac Ln	Fair Oaks Blvd	E	331.65 ft	\$198,990.84
1642	Munroe St	Lilac Ln	Sierra Blvd	E	497.07 ft	\$298,243.95
1641	Munroe St	Fulton Ave	Lilac Ln	W	102.48 ft	\$61,489.70
1087	Murchison Way	North Ave	Robertson Ave	W	634.04 ft	\$380,423.09
1551	Murieta Dr	Jackson Rd	Lone Pine Dr	W	985.33 ft	\$591,200.80
434	Myrtle Ave	Jolana Ln	Polk St	N	121.53 ft	\$72,916.59
435	Myrtle Ave	Jolana Ln	Polk St	N	94.28 ft	\$56,566.35
760	Myrtle Ave	Ferigo Ln	Date Ave	N	263.68 ft	\$158,207.62
766	Myrtle Ave	Little Oak Ln	College Oak Dr	N	263.03 ft	\$157,817.95
752	Myrtle Ave	Palomino Ln	Jacquelyn Ct	S	419.70 ft	\$251,821.18
761	Myrtle Ave	Auburn Blvd	College Oak Dr	S	316.23 ft	\$189,739.01
762	Myrtle Ave	Pasarobles Dr	Auburn Blvd	S	361.37 ft	\$216,821.65
1078	Myrtle Ave	Hamilton Ave	Paladena St	S	564.29 ft	\$338,576.14
1490	Myrtle Ave	Auburn Blvd	College Oak Dr	S	181.12 ft	\$108,670.39
1007	N Freeway Blvd	N Market Blvd	Lennane Dr	N	699.62 ft	\$419,770.50
1008	N Market Blvd	Northgate Blvd	Vista Park Ct	N	2168.31 ft	\$1,300,984.79
293	N Winding Way	Hazel Ave	Winding Way	NW	1293.79 ft	\$776,273.30
292	N Winding Way	N Winding Way	Hazel Ave	SE	450.38 ft	\$270,230.22
1231	Napa Valley Way	Sonoma Valley Way	Amador Valley Ct	S	286.46 ft	\$171,878.29
1033	Napier Way	El Terraza Dr	El Terraza Dr	S	225.09 ft	\$135,055.96
492	Napolic Ct	Kenneth Ave	Kenneth Ave	W	239.09 ft	\$143,454.95
1002	Nelroy Way	Mission Ave	Mission Ave	E	104.18 ft	\$62,510.79
984	New Point Dr	Road Starts	New Island Dr	W	398.85 ft	\$239,312.15
640	New York Ave	Monal Ct	Magnolia Ave	W	293.10 ft	\$175,861.46
162	Nimbus Way	Kona Way	Beech Ave	N	667.17 ft	\$400,301.90
161	Nimbus Way	Beech Ave	Kona Way	S	681.45 ft	\$408,868.26
997	Norris Ave	Edison Ave	Highland View Ct	E	100.32 ft	\$60,189.33
1261	Norris Ave	Hancock Dr	Robertson Ave	E	110.43 ft	\$66,260.73

Sacramento County - Appendix B: Sidewalk Gaps - Sidewalk Gaps Report

Filename	Survey Street	Start Street	End Street	Orientation	Length	Total Cost
1263	Norris Ave	Clairidge Way	Saint Andrews Ave	E	759.29 ft	\$455,571.07
1264	Norris Ave	Pounds Ave	Clairidge Way	W	645.51 ft	\$387,307.69
778	North Ave	Mccowan Way	Mission Ave	N	416.41 ft	\$249,845.05
780	North Ave	Bryant Ct	Elizabeth Ave	N	282.43 ft	\$169,459.01
1274	North Ave	Jayanne Way	Hunter Ln	N	266.37 ft	\$159,820.92
1465	North Ave	Green Park Ln	Winsome Ln	N	267.36 ft	\$160,416.61
1467	North Ave	Fair Oaks Blvd	Green Park Ln	N	251.95 ft	\$151,171.46
1482	North Ave	Walnut Ave	Bowman Oaks Way	N	605.25 ft	\$363,151.67
433	North Ave	Smathers Way	Walnut Ave	S	96.88 ft	\$58,129.65
1100	North Ave	Mancel Ct	Cabriolet Ct	S	167.04 ft	\$100,224.35
1194	North Ave	Root Ave	Smathers Way	S	651.54 ft	\$390,925.38
1466	North Ave	Max Ct	Fair Oaks Blvd	S	688.31 ft	\$412,984.00
1468	North Ave	Garfield Ave	Ashwood Ln	S	149.01 ft	\$89,406.10
1009	Northgate Blvd	Tandy Dr	Main Ave	E	330.01 ft	\$198,008.21
1010	Northgate Blvd	W Stadium Ln	N Market Blvd	W	208.73 ft	\$125,240.31
1011	Northgate Blvd	Striker Ln	W Stadium Ln	W	399.67 ft	\$239,803.22
815	Northrop Ave	Dornajo Way	Bell St	N	605.57 ft	\$363,344.47
1020	O St	8Th St	7Th St	N	195.58 ft	\$117,349.16
589	Oak Ave	Beech Ave	Hickory Ave	N	625.58 ft	\$375,348.79
590	Oak Ave	Beech Ave	Hickory Ave	N	316.12 ft	\$189,669.06
1420	Oak Ave	Ranells Ct	Fair Oaks Blvd	N	202.76 ft	\$121,657.82
580	Oak Ave	Kenneth Ave	Biruta Ave	S	157.66 ft	\$94,595.87
588	Oak Ave	Redwing Ct	Beech Ave	S	157.66 ft	\$94,596.78
1023	Oak Ln	Front St	Curved Bridge Rd	SE	630.73 ft	\$378,440.40
156	Oakmore Way	Aksarben Dr	Husker St	N	378.03 ft	\$226,817.14
1132	Ogden Way	Loma Vista Dr	Parkwood Dr	S	137.94 ft	\$82,761.01
450	Old Auburn Rd	Linda Creek Ct	Old Auburn Rd	S	128.79 ft	\$77,273.25
451	Old Auburn Rd	Wachtel Way	Linda Creek Ct	S	386.46 ft	\$231,874.63
850	Old Placerville Rd	Bradview Dr	Happy Ln	S	368.31 ft	\$220,988.52
851	Old Placerville Rd	Granby Dr	Bradview Rd	S	303.25 ft	\$181,950.50
852	Old Placerville Rd	Camellia Mather Dr	Macready Ave	S	431.33 ft	\$258,800.83
1582	Old Placerville Rd	Bombardier Ct	Camellia Mather Dr	S	431.33 ft	\$258,800.83
1702	Old Winding Way	Winding Way	Vintage Oaks Ln	E	395.76 ft	\$237,455.28

Sacramento County - Appendix B: Sidewalk Gaps - Sidewalk Gaps Report

Filename	Survey Street	Start Street	End Street	Orientation	Length	Total Cost
1703	Old Winding Way	Bijan Ct	Winding Way	W	579.73 ft	\$347,840.81
276	Olean St	Phoenix Ave	Ramstad Ave	W	73.42 ft	\$44,049.74
1408	Olive St	Quad Ct	Minnesota Ave	N	414.19 ft	\$248,516.30
873	Orange Ave	Circle Pkwy	Persimmon Ave	S	270.32 ft	\$162,189.10
1717	Orange Grove Ave	Watt Ave	Warehouse Ct	N	1614.47 ft	\$968,684.93
1718	Orange Grove Ave	Jetway Ct	Warehouse Ct	N	1083.14 ft	\$649,883.11
1719	Orange Grove Ave	Roseville Rd	Jetway Ct	N	1082.86 ft	\$649,717.41
1720	Orange Grove Ave	Auburn Blvd	Creek Rd	N	557.42 ft	\$334,451.33
1705	Orange Grove Ave	Industry Dr	Margaret Way	S	1641.83 ft	\$985,098.57
1706	Orange Grove Ave	Roseville Rd	Industry Dr	S	3003.86 ft	\$1,802,318.49
1729	Orange Grove Ave	Creek Rd	Auburn Blvd	S	1277.24 ft	\$766,343.71
573	Orangevale Ave	Canyon Lake Ln	Main Ave	N	277.80 ft	\$166,679.81
574	Orangevale Ave	Canyon Lake Ln	Main Ave	N	83.10 ft	\$49,859.47
1397	Orangevale Ave	Benning St	Walnut Ave	N	635.16 ft	\$381,093.17
572	Orangevale Ave	Main Ave	Stroup Ln	S	435.76 ft	\$261,454.70
1221	Orangevale Ave	Twin Lakes Manor Mhp	Main Ave	S	120.73 ft	\$72,436.01
1222	Orangevale Ave	Benning St	Main Ave	S	131.60 ft	\$78,961.35
1399	Orangevale Ave	Walnut Ave	Twin Lakes Manor Mhp	S	648.00 ft	\$388,802.35
985	Oranmore Ct	Fintown Ct	Fintown Ct	W	73.49 ft	\$44,091.40
1314	Outpost Ct	Winding Oak Dr	Winding Oak Dr	S	358.15 ft	\$214,890.70
315	Palm Ave	San Juan Ave	Castle St	N	872.46 ft	\$523,478.47
316	Palm Ave	Leavitt Way	Pacific Palm Ct	N	246.72 ft	\$148,033.37
317	Palm Ave	Pacific Palm Ct	Aldorae St	N	328.51 ft	\$197,104.14
332	Palm Ave	Dewey Dr	Bush Way	N	319.54 ft	\$191,722.62
333	Palm Ave	Oleander Dr	Sonora Way	N	90.33 ft	\$54,197.29
334	Palm Ave	Sonora Way	Agate Way	N	163.01 ft	\$97,803.97
338	Palm Ave	Flagstone St	Lynnadeane Ct	N	233.42 ft	\$140,050.38
710	Palm Ave	Manzanita Ave	Garfield Ave	N	538.74 ft	\$323,246.68
1073	Palm Ave	Walnut Ave	Palm Ave	N	1047.35 ft	\$628,407.74
1440	Palm Ave	Manzanita Ave	Garfield Ave	N	1409.50 ft	\$845,702.58
1572	Palm Ave	Manzanita Ave	Garfield Ave	N	1409.50 ft	\$845,702.58
318	Palm Ave	Dewey Dr	Hickory Hill Ct	S	359.71 ft	\$215,825.18
320	Palm Ave	Ensign St	Holly Ln	S	321.18 ft	\$192,710.82

Sacramento County - Appendix B: Sidewalk Gaps - Sidewalk Gaps Report

Filename	Survey Street	Start Street	End Street	Orientation	Length	Total Cost
321	Palm Ave	Holly Ln	Papaya Dr	S	356.30 ft	\$213,780.37
322	Palm Ave	Papaya Dr	Dove Dr	S	136.91 ft	\$82,146.01
323	Palm Ave	Papaya Dr	Dove Dr	S	196.91 ft	\$118,148.41
324	Palm Ave	Dove Dr	Castle St	S	178.21 ft	\$106,925.35
325	Palm Ave	Castle St	San Juan Ave	S	1063.84 ft	\$638,305.88
331	Palm Ave	Oleander Dr	Dewey Dr	S	593.25 ft	\$355,950.93
417	Palm Ave	Roseville Rd	Palmdale Way	S	308.59 ft	\$185,155.90
418	Palm Ave	Palmdale Way	Hamilton St	S	243.59 ft	\$146,151.78
1070	Palm Ave	Tyler St	Date Ave	S	352.43 ft	\$211,459.21
1072	Palm Ave	College Oaks Dr	Kohler Rd	S	324.96 ft	\$194,973.86
1074	Palm Ave	Garfield Ave	Hackberry Ln	S	826.78 ft	\$496,069.76
1283	Palm Ave	Dewey Dr	Hickory Hill Ct	S	58.13 ft	\$34,880.49
1441	Palm Ave	Hackberry Ln	Manzanita Ave	S	857.09 ft	\$514,253.56
479	Palm Dr	Marco Way	California Ave	N	394.69 ft	\$236,813.01
480	Palm Dr	Perth Way	Marco Way	N	151.81 ft	\$91,083.89
478	Palm Dr	Royal Palm Way	Orange Hill Ln	S	156.92 ft	\$94,151.87
482	Palm Dr	Fair Oaks Blvd	Scandia Way	S	147.63 ft	\$88,575.84
415	Palmdale Way	Watrous Ave	Palm Ave	E	498.17 ft	\$298,903.60
416	Palmdale Way	Palm Ave	Watrous Ave	W	500.95 ft	\$300,571.00
1289	Palmerson Dr	Shandwick Dr	Elverta Rd	W	647.40 ft	\$388,441.43
365	Panama Ave	Stanley Ave	Palm Dr	W	246.69 ft	\$148,013.08
381	Panama Ave	Stanley Ave	Palm Dr	W	820.66 ft	\$492,393.71
1003	Panay Ct	Kenneth Ave	Kenneth Ave	N	99.43 ft	\$59,659.99
1160	Panay Ct	Panay Ct	Kenneth Ave	W	632.70 ft	\$379,621.11
1325	Paradise Dr	Wise Ct	Glen Oaks Club	W	130.44 ft	\$78,265.57
424	Paragon Way	Sirbuck Way	Robertson Ave	E	130.82 ft	\$78,489.68
423	Paragon Way	Robertson Ave	Sirbuck Way	W	132.23 ft	\$79,336.44
1131	Parkwood Dr	Park Estates Dr	El Camino Ave	E	864.20 ft	\$518,522.23
1133	Parkwood Dr	Ogden Way	Park Estates Dr	W	137.36 ft	\$82,414.84
685	Pasadean Ave	Dena Way	Winding Way	NE	569.92 ft	\$341,949.18
686	Pasadean Ave	Winding Way	Rutgers Way	SW	284.08 ft	\$170,447.48
687	Pasadean Ave	Rutgers Way	Pasadena Ave	SW	481.38 ft	\$288,825.27
386	Pasadena Ave	Winding Way	Orangegrove Ave	E	358.99 ft	\$215,391.89

Sacramento County - Appendix B: Sidewalk Gaps - Sidewalk Gaps Report

Filename	Survey Street	Start Street	End Street	Orientation	Length	Total Cost
996	Pasadena Ave	Green Forest Ln	Auburn Blvd	E	189.59 ft	\$113,753.60
407	Pasadena Ave	Vander Way	Melzenda Way	N	170.23 ft	\$102,139.92
683	Pasadena Ave	Levendi Ln	Newell St	N	74.23 ft	\$44,537.38
763	Pasadena Ave	Auburn Blvd	Pasarobles Dr	NE	341.05 ft	\$204,632.83
684	Pasadena Ave	Spencer Way	Terra Vista Way	S	177.21 ft	\$106,326.26
995	Pasadena Ave	Debbie Ln	Norris Ave	S	104.74 ft	\$62,845.88
1141	Pasadena Ave	Aberdeen Way	Ireland St	S	324.36 ft	\$194,615.28
1492	Pasadena Ave	Auburn Blvd	Orange Grove Ave	SW	183.64 ft	\$110,186.90
385	Pasadena Ave	Orange Grove Ave	Varsity Ct	W	329.49 ft	\$197,696.87
994	Pasadena Ave	Auburn Blvd	Woodpointe Cir	W	505.73 ft	\$303,435.03
1632	Patterson Way	Patterson Way	Stockton Blvd	N	934.91 ft	\$560,947.18
1797	Patterson Way	Stockton Blvd	Patterson Way	S	689.80 ft	\$413,880.58
132	Pecan Ave	Leedy Ln	Pershing Ave	E	140.84 ft	\$84,501.87
102	Pecan Ave	Coan Ln	Augustine Ct	W	320.13 ft	\$192,080.68
103	Pecan Ave	Augustine Ct	Calvert Ave	W	143.28 ft	\$85,965.08
104	Pecan Ave	Calvert Ave	Greenback Ln	W	577.04 ft	\$346,222.07
105	Pecan Ave	Calvert Ave	Greenback Ln	W	91.98 ft	\$55,190.06
128	Pecan Ave	Mcneely Way	Pecan Ave	W	148.08 ft	\$88,846.90
129	Pecan Ave	Genoa Ave	Pershing Ave	W	116.53 ft	\$69,920.95
130	Pecan Ave	Pershing Ave	Custer Ave	W	118.90 ft	\$71,342.24
131	Pecan Ave	Amerigo Ave	Leedy Ln	W	140.68 ft	\$84,405.41
1123	Pennland Dr	Park Estates Dr	El Camino Ave	E	492.33 ft	\$295,397.19
1124	Pennland Dr	El Camino Ave	Park Estates Dr	W	502.36 ft	\$301,414.80
638	Pennsylvania Ave	Fair Oaks Blvd	Mesa St	E	254.55 ft	\$152,730.29
1212	Pennsylvania Ave	Winding Way	Natasha Ln	E	106.23 ft	\$63,736.32
1333	Pennsylvania Ave	Fair Oaks Blvd	Mesa St	E	91.15 ft	\$54,687.34
1405	Pennsylvania Ave	Portofino Oak Ln	Fair Oaks Blvd	E	133.04 ft	\$79,821.42
1403	Pennsylvania Ave	Fair Oaks Blvd	Magnolia Ave	W	719.80 ft	\$431,879.06
138	Pershing Ave	Pecan Ave	Hazel Ave	N	1234.89 ft	\$740,932.59
175	Pershing Ave	Beech Ave	Baxter Way	N	382.85 ft	\$229,712.31
176	Pershing Ave	Baxter Way	Baxter Way	N	571.34 ft	\$342,803.38
177	Pershing Ave	Baxter Way	Illinois Ave	N	220.66 ft	\$132,393.68
196	Pershing Ave	Illinois Ave	Almond Ave	N	1279.92 ft	\$767,950.15

Sacramento County - Appendix B: Sidewalk Gaps - Sidewalk Gaps Report

Filename	Survey Street	Start Street	End Street	Orientation	Length	Total Cost
197	Pershing Ave	Almond Ave	Kenneth Ave	N	651.91 ft	\$391,148.07
567	Pershing Ave	Main Ave	Feister Ln	N	496.24 ft	\$297,743.65
610	Pershing Ave	Feitser Ln	Walnut Ave	N	152.58 ft	\$91,546.06
137	Pershing Ave	Hazel Ave	Pecan Ave	S	1114.91 ft	\$668,945.79
178	Pershing Ave	Illinois Ave	Corinne Dr	S	520.41 ft	\$312,246.43
179	Pershing Ave	Corinne Dr	Beech Ave	S	750.65 ft	\$450,389.05
180	Pershing Ave	Beech Ave	Fairvale Way	S	99.79 ft	\$59,876.51
190	Pershing Ave	Kenneth Ave	Marchese Ct	S	315.35 ft	\$189,210.32
191	Pershing Ave	Marchese Ct	Shadle Way	S	166.36 ft	\$99,817.94
192	Pershing Ave	Marchese Ct	Shadle Way	S	625.43 ft	\$375,258.16
193	Pershing Ave	Shadle Way	Memory Ln	S	114.54 ft	\$68,721.32
194	Pershing Ave	Shadle Way	Memory Ln	S	122.18 ft	\$73,309.16
195	Pershing Ave	Memory Ln	Illinois Ave	S	476.97 ft	\$286,182.02
565	Pershing Ave	Eugenia Ct	Main Ave	S	185.76 ft	\$111,455.44
566	Pershing Ave	De Ponti Dr	Eugenia Ct	S	314.58 ft	\$188,749.49
1568	Pershing Ave	Mist Ct	De Ponti Dr	S	314.58 ft	\$188,749.49
877	Persimmon Ave	Pomegranate Ave	Enrique Ct	E	146.47 ft	\$87,883.10
878	Persimmon Ave	Pomegranate Ave	Enrique Ct	E	283.37 ft	\$170,024.76
880	Persimmon Ave	Pomegranate Ave	Enrique Ct	E	395.46 ft	\$237,275.86
1523	Persimmon Ave	Tangerine Ave	Pomegranate Ave	E	896.06 ft	\$537,634.51
1590	Persimmon Ave	Enrique Ct	Orange Ave	E	395.46 ft	\$237,275.86
874	Persimmon Ave	Orange Ave	Pomegranate Ave	W	439.67 ft	\$263,800.96
876	Persimmon Ave	Orange Ave	Pomegranate Ave	W	438.75 ft	\$263,250.46
481	Perth Way	Eastmont Ct	Palm Dr	W	638.27 ft	\$382,960.79
252	Phoenix Ave	Arbardee Dr	Illinois Ave	N	624.20 ft	\$374,518.30
278	Phoenix Ave	Spruce Goose Ln	Brondsbury Ln	N	451.50 ft	\$270,900.92
253	Phoenix Ave	Illinois Ave	Ruscal Way	S	394.42 ft	\$236,651.02
254	Phoenix Ave	Arbardee Dr	Arroyo St	S	622.67 ft	\$373,599.55
271	Phoenix Ave	Arroyo St	Hazel Ave	S	447.65 ft	\$268,587.62
275	Phoenix Ave	Tucson Cir	Olean St	S	95.49 ft	\$57,296.77
1418	Plantation Dr	Stonewall Dr	Solano Way	N	111.48 ft	\$66,887.92
1724	Plumeria Ave	Bamboo Way	Fair Oaks Blvd	N	691.00 ft	\$414,601.43
1716	Plumeria Ave	Fair Oaks Blvd	Bamboo Way	S	878.60 ft	\$527,162.28

Sacramento County - Appendix B: Sidewalk Gaps - Sidewalk Gaps Report

Filename	Survey Street	Start Street	End Street	Orientation	Length	Total Cost
720	Poker Ln	Palmerson Dr	Firestone Way	N	341.40 ft	\$204,837.93
436	Polk St	Myrtle Ave	Jonko Ave	E	87.72 ft	\$52,633.85
437	Polk St	Bellinger Ct	Myrtle Ave	W	107.99 ft	\$64,794.62
882	Pomegranate Ave	Stockton Blvd	Citrus Ave	N	182.37 ft	\$109,422.62
1365	Pomegranate Ave	Stockton Blvd	Citrus Ave	N	361.99 ft	\$217,195.68
1357	Pomegranate Ave	Citrus Ave	Stockton Blvd	S	375.58 ft	\$225,349.41
1364	Pomegranate Ave	Citrus Ave	Stockton Blvd	S	243.63 ft	\$146,177.26
1366	Pomegranate Ave	Steamer Way	Citrus Ave	S	619.89 ft	\$371,936.42
1522	Pomegranate Ave	Persimmon Ave	Glendora Ct	S	358.44 ft	\$215,062.53
295	Pomo Cir	Hazel Ave	Hazel Ave	N	95.85 ft	\$57,508.97
294	Pomo Cir	Hazel Ave	Hazel Ave	S	152.33 ft	\$91,398.29
779	Portia Ct	Walnut Ave	Walnut Ave	S	505.24 ft	\$303,143.87
918	Power Inn Rd	Florin Rd	Junipero St	E	265.11 ft	\$159,067.41
919	Power Inn Rd	Florin Rd	Junipero St	E	483.85 ft	\$290,309.29
935	Power Inn Rd	Gerber Rd	Scottsdale Rd	E	459.03 ft	\$275,417.36
963	Power Inn Rd	Gerber Rd	Scottsdale Dr	E	127.72 ft	\$76,629.64
964	Power Inn Rd	Haystack Dr	Gerber Rd	E	244.02 ft	\$146,409.18
965	Power Inn Rd	Hemingway Dr	Haystack Dr	E	349.40 ft	\$209,641.39
969	Power Inn Rd	Creeping Willow Ln	Elsie Ave	E	604.07 ft	\$362,443.15
973	Power Inn Rd	Auberry Dr	Stevenson Ave	E	591.76 ft	\$355,056.19
1233	Power Inn Rd	Florin Rd	Junipero St	E	346.25 ft	\$207,749.66
1376	Power Inn Rd	Judette Ave	Florin Rd	E	1400.44 ft	\$840,265.67
1633	Power Inn Rd	Junipero St	Wagon Trail Way	E	345.57 ft	\$207,342.61
911	Power Inn Rd	Verna Mae Ave	Betty Lou Dr	W	159.85 ft	\$95,910.80
920	Power Inn Rd	Florin Rd	Blackhawk Dr	W	570.11 ft	\$342,068.37
921	Power Inn Rd	Loucreta Dr	68Th Ave	W	321.31 ft	\$192,783.67
966	Power Inn Rd	Skywoods Way	Elsie Ave	W	249.46 ft	\$149,677.32
974	Power Inn Rd	Rangeview Rd	Stevenson Ave	W	263.91 ft	\$158,347.05
978	Power Inn Rd	Stevenson Ave	Auberry Dr	W	613.89 ft	\$368,334.65
983	Power Inn Rd	Orchard Loop Ln	Geneva Pointe Dr	W	231.43 ft	\$138,859.82
1624	Power Inn Rd	Lenhart Rd	Elsie Ave	W	1886.22 ft	\$1,131,733.08
1629	Power Inn Rd	Verna Mae Ave	Lorin Ave	W	310.66 ft	\$186,393.38
1631	Power Inn Rd	Lorin Ave	Cantina Ct	W	219.12 ft	\$131,474.75

Sacramento County - Appendix B: Sidewalk Gaps - Sidewalk Gaps Report

Filename	Survey Street	Start Street	End Street	Orientation	Length	Total Cost
1026	Price Ave	Redwood St	Spruce St	E	232.58 ft	\$139,547.62
1548	Primasing Ave	Riverside Ave	Washington Ave	S	149.10 ft	\$89,460.26
456	Primose Dr	Lake Knoll Ln	Lake Knoll Ln	W	788.46 ft	\$473,073.96
1583	Primose Dr	Lake Knoll Ln	Madison Ave	W	788.46 ft	\$473,073.96
924	Pritchard Rd	Mcnie Ave	Florin Rd	E	178.44 ft	\$107,064.04
1507	Pritchard Rd	Pritchard Rd	Mcnie Ave	E	1941.41 ft	\$1,164,843.44
931	Pritchard Rd	Florintown Way	Vida Ct	W	136.48 ft	\$81,887.67
933	Pritchard Rd	Vida Ct	Pritchard Rd	W	596.17 ft	\$357,699.89
1347	Pritchard Rd	Florin Rd	Florintown Way	W	635.20 ft	\$381,121.80
641	Pyrites Way	Amalgam Way	Gold River Rd	N	241.83 ft	\$145,097.61
642	Pyrites Way	Amalgam Way	Gold River Rd	N	227.02 ft	\$136,214.62
1388	Pyrites Way	Amalgam Wway	Gold River Rd	N	275.47 ft	\$165,282.01
730	Q St	Watt Ave	34Th St	N	137.84 ft	\$82,703.29
1060	Q St	Belcamp St	8Th St	N	313.84 ft	\$188,302.07
731	Q St	34Th St	Watt Ave	S	246.49 ft	\$147,894.90
1024	Q St	Shinglewood Way	10Th St	S	292.93 ft	\$175,759.66
1059	Radalyac Ct	Curved Bridge Rd	Jc Court	E	445.83 ft	\$267,495.57
1067	Rafferty Ave	Dudley Blvd	James Way	W	1789.44 ft	\$1,073,662.16
431	Raleigh Way	Walnut Ave	Winston Way	N	246.53 ft	\$147,919.49
432	Raleigh Way	Winston Way	Walnut Ave	S	323.03 ft	\$193,819.71
556	Ramona Vista Way	Ramona Vista Way	Walnut Ave	N	366.43 ft	\$219,856.81
346	Rappahannock Way	Woodfair Way	Charleston Dr	S	633.68 ft	\$380,205.24
954	Reese Rd	Mcnie Ave	Gerber Rd	W	139.11 ft	\$83,466.35
1035	Reese Rd	Mcnie Ave	Gerber Rd	W	723.45 ft	\$434,067.93
44	Reetey Ave	Gaines Ave	Almond Ave	N	642.26 ft	\$385,358.65
43	Reetey Ave	Almond Ave	Gaines Ave	S	628.47 ft	\$377,081.37
118	Renee Ann St	Rich Hill Dr	Chestnut Ave	S	138.09 ft	\$82,851.02
886	Requa Way	Stockton Blvd	Florin Rd	N	75.46 ft	\$45,277.28
1662	Richmond St	Alta Arden Expy	Richmond St	E	107.41 ft	\$64,445.17
1019	Rio Linda Blvd	O St	Silver Park Ave	E	93.21 ft	\$55,927.16
1045	Rio Linda Blvd	K St	L St	E	125.01 ft	\$75,006.37
1051	Rio Linda Blvd	L St	M St	E	176.96 ft	\$106,174.85
1052	Rio Linda Blvd	L Street	M St	E	208.75 ft	\$125,252.81

Sacramento County - Appendix B: Sidewalk Gaps - Sidewalk Gaps Report

Filename	Survey Street	Start Street	End Street	Orientation	Length	Total Cost
1555	Rio Linda Blvd	G St	Elkhorn Blvd	E	661.90 ft	\$397,139.11
1740	Rio Linda Blvd	Marysville Blvd	G St	E	2527.22 ft	\$1,516,334.85
1046	Rio Linda Blvd	M St	Hanson Ln	W	297.63 ft	\$178,575.98
1049	Rio Linda Blvd	Hust Ln	Q St	W	333.67 ft	\$200,200.21
1062	Rio Linda Blvd	Archway Ave	Bradley Way	W	1079.32 ft	\$647,591.50
1063	Rio Linda Blvd	Savoy Ave	Silver View Way	W	720.65 ft	\$432,390.94
1592	Rio Linda Blvd	Silver View Ln	Hust Ln	W	333.67 ft	\$200,200.21
1737	Rio Linda Blvd	Marysville Blvd	47Th St	W	308.11 ft	\$184,865.37
1738	Rio Linda Blvd	47Th Ave	E St	W	843.53 ft	\$506,115.93
1741	Rio Linda Blvd	Rancho Ryan Rd	Elkhorn Blvd	W	2104.48 ft	\$1,262,688.45
1742	Rio Linda Blvd	E St	Rancho Ryan Rd	W	451.14 ft	\$270,686.02
189	Ritz Way	Jaytee Way	Sheraton Dr	W	117.11 ft	\$70,268.96
296	Riva Ridge Dr	Curragh Downs Dr	Thistledown Dr	E	569.73 ft	\$341,836.15
297	Riva Ridge Dr	Bold Ruler Way	Curragh Downs Dr	W	309.45 ft	\$185,670.27
1550	Riverside Ave	Harkness Ave	Primasing Ave	E	165.55 ft	\$99,330.31
986	Robbins Rd	Elk Grove Florin Rd	Sienna Sand Dr	S	198.65 ft	\$119,188.04
425	Robertson Ave	Terra Way	Mayer Way	N	127.48 ft	\$76,486.88
426	Robertson Ave	Mayer Way	Walnut Ave	N	159.80 ft	\$95,878.87
788	Robertson Ave	Petty Ln	Terry Way	N	79.79 ft	\$47,874.17
789	Robertson Ave	Osborne Ct	Petty Ln	N	138.63 ft	\$83,175.99
998	Robertson Ave	Cowan Cir	Watt Ave	N	318.72 ft	\$191,230.31
1088	Robertson Ave	Murchison Way	Lake Dr	N	154.56 ft	\$92,738.48
1095	Robertson Ave	Birch St	Kobrock Way	N	464.02 ft	\$278,412.11
1470	Robertson Ave	Colorado St	Manand St	N	247.49 ft	\$148,494.55
422	Robertson Ave	Stites Way	Paragon Way	S	332.71 ft	\$199,628.59
787	Robertson Ave	Mission Ave	Root Ave	S	104.25 ft	\$62,550.69
790	Robertson Ave	Paragon Way	Hanna Ct	S	112.86 ft	\$67,715.10
791	Robertson Ave	Merrimac St	Garfield Ave	S	181.54 ft	\$108,925.63
795	Robertson Ave	Garfield Ave	Whitewood Dr	S	91.52 ft	\$54,912.41
802	Robertson Ave	Stanton Cir	Fair Oaks Blvd	S	151.97 ft	\$91,181.35
1094	Robertson Ave	Hanna Ct	Merrimac St	S	300.45 ft	\$180,271.26
1193	Robertson Ave	Walnut Ave	Kaiser Way	S	373.69 ft	\$224,215.44
1260	Robertson Ave	Montclair St	Becerra Way	S	1200.82 ft	\$720,491.94

Sacramento County - Appendix B: Sidewalk Gaps - Sidewalk Gaps Report

Filename	Survey Street	Start Street	End Street	Orientation	Length	Total Cost
1262	Robertson Ave	Norris Ave	Olive Glen Ct	S	188.81 ft	\$113,285.47
1268	Robertson Ave	Eastern Ave	Sandhurst Ct	S	92.53 ft	\$55,519.17
1471	Robertson Ave	Edith St	Stanton Cir	S	449.30 ft	\$269,579.56
1472	Robertson Ave	Stanton Cir	Fair Oaks Blvd	S	124.49 ft	\$74,692.31
1496	Robertson Ave	Walnut Ave	Mayer Way	S	355.71 ft	\$213,425.97
1591	Robertson Ave	Valasstrada Ct	Stites Way	S	332.71 ft	\$199,628.59
1531	Robinette Rd	Elsie Ave	Chriswoods Ct	E	628.48 ft	\$377,089.06
1530	Robinette Rd	Skywoods Way	Elsie Ave	W	839.09 ft	\$503,451.99
1291	Rockbury Way	Rockbury Way	Rockbury Way	W	79.99 ft	\$47,995.48
268	Roediger Ln	Roediger Ln	Hazel Ave	S	414.88 ft	\$248,926.03
507	Root Ave	Eden Ct	Douvan Ct	E	107.78 ft	\$64,669.87
1101	Root Ave	Robertson Ave	North Ave	E	447.17 ft	\$268,302.29
1480	Root Ave	Steamers Ln	Robertson Ave	E	173.48 ft	\$104,088.86
508	Root Ave	Marconi Ave	Kenneth Ave	W	199.87 ft	\$119,920.24
1191	Root Ave	Robertson Ave	Donnie Lyn Way	W	502.51 ft	\$301,505.95
438	Roseville Rd	Watt Ave	Polk St	E	321.95 ft	\$193,171.57
1288	Roseville Rd	Tupelo Dr	Roseville Rd	E	261.29 ft	\$156,774.71
1287	Roseville Rd	Stationers Way	Elkhorn Blvd	N	251.50 ft	\$150,900.73
96	Roundup Ct	Big Chief Ct	Thunderhead Cir	E	228.68 ft	\$137,206.41
347	Rustic Rd	Stollwood Dr	Northampton Dr	E	326.82 ft	\$196,093.30
348	Rustic Rd	Charleston Dr	Lakeview Dr	W	141.81 ft	\$85,084.12
349	Rustic Rd	Lakeview Dr	Stollwood Dr	W	124.53 ft	\$74,716.94
1187	Ryan Ln	Garfield Ave	Start St	S	313.38 ft	\$188,030.86
1383	S Watt Ave	Elder Creek Rd	Wayne Ct	E	847.06 ft	\$508,238.48
1410	Sacramento St	Central Ave	Watkins Dr	N	168.41 ft	\$101,047.10
340	Samia Ct	Bourbon Dr	Bourbon Dr	W	111.75 ft	\$67,048.30
356	Samoa Way	Lani Ln	Grant Ave	N	223.20 ft	\$133,917.86
309	San Juan Ave	Fairway Two Ave	Madison Ave	E	2145.38 ft	\$1,287,229.93
400	San Juan Ave	Amy Ave	Santa Susana Way	E	183.16 ft	\$109,895.16
402	San Juan Ave	Santa Susana Way	Sadek Way	E	186.48 ft	\$111,887.15
459	San Juan Ave	Walnut Rd	Winding Way	E	301.25 ft	\$180,750.11
1226	San Juan Ave	Sunset Ave	Fairway Two Ave	E	128.78 ft	\$77,268.19
1227	San Juan Ave	Tierra Way	Kreth Rd	E	164.11 ft	\$98,463.58

Sacramento County - Appendix B: Sidewalk Gaps - Sidewalk Gaps Report

Filename	Survey Street	Start Street	End Street	Orientation	Length	Total Cost
1328	San Juan Ave	Winding Way	Tierra Way	E	86.64 ft	\$51,982.64
310	San Juan Ave	Madison Ave	Kilborn Dr	W	162.12 ft	\$97,269.11
311	San Juan Ave	Kilborn Dr	Palm Ave	W	210.35 ft	\$126,208.10
312	San Juan Ave	Fairway Two Ave	Robin Rd	W	120.82 ft	\$72,489.27
1699	San Juan Ave	Walnut Rd	Oak Knoll Dr	W	342.50 ft	\$205,500.33
1701	San Juan Ave	Ash Rd	Walnut Rd	W	423.07 ft	\$253,839.91
1704	San Juan Ave	Winding Way	Ash Rd	W	127.34 ft	\$76,402.54
806	San Lucas Way	Fair Oaks Blvd	La Sierra Dr	NE	167.24 ft	\$100,341.25
807	San Lucas Way	La Sierra Dr	Watt Ave	NE	99.32 ft	\$59,590.40
1129	Sandringham Rd	Park Estates Dr	El Camino Ave	E	735.01 ft	\$441,004.69
1130	Sandringham Rd	El Camino Ave	Park Estates Dr	W	742.33 ft	\$445,397.54
13	Sannam Way	Marjon Way	Toby St	N	220.86 ft	\$132,514.70
463	Santa Susana Way	Gray St	San Juan Ave	N	353.41 ft	\$212,043.19
724	Scotland Dr	Elverta Rd	Kirsch Dr	W	382.69 ft	\$229,612.80
726	Scotland Dr	Kirsch Dr	Angus Way	W	1035.41 ft	\$621,244.38
702	Scranton Cir	Locust Ave	Locust Ave	E	126.16 ft	\$75,696.30
701	Scranton Cir	Locust Ave	Locust Ave	W	138.72 ft	\$83,230.95
748	Senate Ave	Jackson St	Harrison St	S	135.80 ft	\$81,477.92
314	Shadowbrook Way	Cookson Ct	Cakebrook Sr	W	232.94 ft	\$139,766.20
256	Shelborn Ct	Havelok St	Illinois Ave	N	134.26 ft	\$80,557.91
1152	Shelfield Dr	Carmelo Dr	Suffolk Way	S	127.29 ft	\$76,373.91
63	Sherry Dr	Roloff Way	Illinois Ave	N	627.04 ft	\$376,224.53
62	Sherry Dr	Illinois Ave	Roloff Way	S	631.77 ft	\$379,060.18
810	Sierra Blvd	Fulton Ave	Woodside Sierra	N	438.21 ft	\$262,928.57
811	Sierra Blvd	Fulton Ave	Woodside Sierra	N	266.53 ft	\$159,920.07
813	Sierra Blvd	Blackmer Cir	Howe Ave	N	267.17 ft	\$160,299.25
812	Sierra Blvd	Woodside Oaks	Fulton Ave	S	384.36 ft	\$230,616.79
814	Sierra Blvd	Shangri Ln	Woodside Oaks	S	155.28 ft	\$93,167.91
1595	Sierra Blvd	Howe Ave	Shangri Ln	S	168.22 ft	\$100,934.24
1048	Silver View Way	Silver View Way	Rio Linda Blvd	S	230.87 ft	\$138,522.03
362	Sizemore Ln	Verla St	California Ave	S	383.32 ft	\$229,993.44
1317	Smokewood Ct	Winding Oak Dr	Winding Oak Dr	E	992.36 ft	\$595,413.78
1083	Snowberry Way	Spindrift Ln	Beachwood Dr	E	1409.00 ft	\$845,401.95

Sacramento County - Appendix B: Sidewalk Gaps - Sidewalk Gaps Report

Filename	Survey Street	Start Street	End Street	Orientation	Length	Total Cost
1564	Snowberry Way	Morninglo Ln	Glencrest Ln	E	1409.00 ft	\$845,401.95
1565	Snowberry Way	Glencrest Ln	Spindrift Ln	E	1409.00 ft	\$845,401.95
1419	Solano Way	Plantation Dr	Winding Way	E	431.60 ft	\$258,959.74
7	Sonoma Hills Way	Larkspring Way	Morgan Hill Way	S	525.22 ft	\$315,132.85
1144	Spencer Way	Rio Tinto Ave	Horgan Way	E	46.44 ft	\$27,861.07
982	Spengler Dr	Matisse Ct	Trimmer Way	E	47.28 ft	\$28,366.24
313	Spicer Dr	Brookcrest Way	Kermit Ln	N	638.34 ft	\$383,006.50
881	Stacy Ave	Stockton Blvd	Citrus Ave	N	338.84 ft	\$203,303.67
1526	Stacy Ave	Stockton Blvd	Citrus Ave	N	612.98 ft	\$367,787.21
1525	Stacy Ave	Citrus Ave	Stockton Blvd	S	1085.03 ft	\$651,017.12
1169	Stanley Ave	California Ave	Leafwood Dr	N	851.41 ft	\$510,846.36
1172	Stanley Ave	Wilkins Way	Marlynn St	S	137.22 ft	\$82,333.24
1201	Starlight Way	Stencar Dr	Stencar Dr	W	93.48 ft	\$56,085.62
17	Stevenson Ave	Cottonwood Ln	Golden Meadow Dr	N	970.69 ft	\$582,414.53
975	Stevenson Ave	Power Inn Rd	E Stockton Blvd	N	1260.58 ft	\$756,349.02
10	Stevenson Ave	Beachmont Way	Lexus Way	S	308.35 ft	\$185,009.38
14	Stevenson Ave	Lexus Way	Spengler Dr	S	1405.06 ft	\$843,038.48
16	Stevenson Ave	Elegante Way	Spearberry Way	S	141.51 ft	\$84,903.79
19	Stevenson Ave	Power Inn Rd	Goshen Way	S	974.41 ft	\$584,647.13
977	Stevenson Ave	E Stockton Blvd	Power Inn Rd	S	843.62 ft	\$506,169.16
968	Stockton Blvd	Victory Ave	Elsie Ave	E	85.90 ft	\$51,542.61
1038	Stockton Blvd	Sun Country Ln	Gerber Rd	E	351.26 ft	\$210,758.44
1041	Stockton Blvd	Chandler Dr	Florin Rd	E	508.91 ft	\$305,343.40
1353	Stockton Blvd	Whitewillow Dr	Walter Ave	E	444.81 ft	\$266,883.89
1356	Stockton Blvd	Walter Ave	Fleming Ave	E	206.61 ft	\$123,964.29
1358	Stockton Blvd	Walter Ave	Fleming Ave	E	150.01 ft	\$90,004.70
1361	Stockton Blvd	Fleming Ave	Chandler Dr	E	1395.28 ft	\$837,166.60
883	Stockton Blvd	Pomegranate Ave	Stacy Ave	W	260.43 ft	\$156,255.47
884	Stockton Blvd	Pomegranate Ave	Stacy Ave	W	269.59 ft	\$161,752.64
1039	Stockton Blvd	Stacy Ave	Whispering Palms Dr	W	495.80 ft	\$297,482.70
1527	Stockton Blvd	Pomegranate Ave	Stacy Ave	W	91.27 ft	\$54,761.33
1627	Stockton Blvd	Requa Way	66Th Ave	W	477.89 ft	\$286,732.27
1628	Stockton Blvd	Florin Rd	Requa Way	W	134.79 ft	\$80,874.43

Sacramento County - Appendix B: Sidewalk Gaps - Sidewalk Gaps Report

Filename	Survey Street	Start Street	End Street	Orientation	Length	Total Cost
1013	Striker Ave	Kenmar Rd	National Dr	N	385.97 ft	\$231,581.82
1012	Striker Ave	W Stadium Ln	Northgate Blvd	S	128.96 ft	\$77,374.43
22	Strong Ave	Almond Ave	Kenneth Ave	N	1090.56 ft	\$654,337.12
1153	Suffolk Way	Shelfield Dr	Parliament Cir	W	105.07 ft	\$63,040.43
430	Sugar Ln	Walnut Ave	Sugar Ln	N	238.80 ft	\$143,281.80
457	Sunrise Blvd	Via Roma Dr	Sunset Ave	E	356.88 ft	\$214,125.11
458	Sunrise Blvd	California Ave	Winding Way	E	273.69 ft	\$164,213.39
557	Sunrise Blvd	Suncrest Way	Cavalli Way	E	292.57 ft	\$175,541.31
643	Sunrise Blvd	Winding Way	Orange Ave	E	152.10 ft	\$91,258.38
644	Sunrise Blvd	Orange Ave	Archer Ave	E	125.85 ft	\$75,511.02
1204	Sunrise Blvd	S Bridge St	S Bridge St	E	711.73 ft	\$427,038.93
1205	Sunrise Blvd	Coloma Rd	Gold Express Dr	E	704.28 ft	\$422,569.29
1206	Sunrise Blvd	S Bridge St	Howard St	E	1661.54 ft	\$996,925.79
1402	Sunrise Blvd	Howard St	American River Bike Trl	W	1468.24 ft	\$880,941.41
1332	Sunrise Hills Dr	Primrose Dr	Windsor Village Ln	W	88.21 ft	\$52,925.42
218	Sunset Ave	Fair Oaks Blvd	Livoti Ave	N	216.72 ft	\$130,032.62
258	Sunset Ave	Martsmith Way	Sanford St	N	461.54 ft	\$276,924.37
263	Sunset Ave	Hazel Ave	Hartman Way	N	337.38 ft	\$202,428.94
264	Sunset Ave	Hartman Way	Martsmith Way	N	400.39 ft	\$240,233.70
279	Sunset Ave	Runway Dr	Kitty Hawk St	N	431.55 ft	\$258,928.37
280	Sunset Ave	Kitty Hawk St	Hazel Ave	N	277.04 ft	\$166,226.35
283	Sunset Ave	Sunset Place Ln	Dauntless Way	N	119.13 ft	\$71,476.61
619	Sunset Ave	Kentucky Ln	Santee Dr	N	139.14 ft	\$83,484.49
620	Sunset Ave	Nebraska Ln	Kentucky Ln	N	205.07 ft	\$123,042.49
621	Sunset Ave	Gastman Way	Greenridge Way	N	113.27 ft	\$67,960.00
622	Sunset Ave	Greenridge Way	Minnesota Ave	N	148.57 ft	\$89,141.01
625	Sunset Ave	Gastman Way	Greenridge Way	N	838.90 ft	\$503,342.00
629	Sunset Ave	Sunset Terrace Ln	Sunrise Blvd	N	271.15 ft	\$162,687.76
1330	Sunset Ave	Livoti Ave	Sunset Terrace Ln	N	802.37 ft	\$481,420.14
262	Sunset Ave	Martsmith Way	Hazel Ave	S	1064.42 ft	\$638,650.96
281	Sunset Ave	Quail Meadow Way	Runway Dr	S	718.66 ft	\$431,197.62
282	Sunset Ave	Runway Dr	Sun Run Ln	S	1043.94 ft	\$626,361.31
616	Sunset Ave	Westover Ct	Ward Ln	S	287.60 ft	\$172,558.29

Sacramento County - Appendix B: Sidewalk Gaps - Sidewalk Gaps Report

Filename	Survey Street	Start Street	End Street	Orientation	Length	Total Cost
623	Sunset Ave	Minnesota Ave	Llano Ln	S	136.96 ft	\$82,176.04
624	Sunset Ave	Minnesota Ave	Llano Ln	S	193.23 ft	\$115,940.94
626	Sunset Ave	Haase Dr	Pennsylvania Ave	S	164.11 ft	\$98,467.87
628	Sunset Ave	Sunrise Blvd	Medford St	S	219.17 ft	\$131,499.94
630	Sunset Ave	Medford St	Concord Dr	S	147.44 ft	\$88,464.04
1213	Sunset Ave	Sunrise Blvd	Medford St	S	306.37 ft	\$183,824.04
1225	Sunset Ave	Santee Dr	San Juan Ave	S	484.15 ft	\$290,492.28
1092	Sutter Ave	Fair Oaks Blvd	Horton Ln	N	457.29 ft	\$274,372.01
1179	Sutter Ave	California Ave	Fair Oaks Blvd	N	226.71 ft	\$136,026.40
1176	Sutter Ave	Fair Oaks Blvd	California Ave	S	203.22 ft	\$121,934.80
1177	Sutter Ave	Fair Oaks Blvd	California Ave	S	597.91 ft	\$358,748.61
1178	Sutter Ave	Fair Oaks Blvd	California Ave	S	271.07 ft	\$162,640.21
1438	Sutter Ave	Fair Oaks Blvd	California Ave	S	110.91 ft	\$66,543.76
390	Sycamore Ave	Mohamed Oaks Ct	Large Oak Ct	E	243.03 ft	\$145,815.27
389	Sycamore Ave	Orange Grove Ave	Firebird Ln	W	788.86 ft	\$473,313.13
121	Tamara Jean Rd	Chestnut Ave	Chestnut Ave	N	458.21 ft	\$274,928.43
122	Tamara Jean Rd	Chestnut Ave	Hilari Way	S	309.00 ft	\$185,399.44
1524	Tangerine Ave	Stacy Ave	Citrus Ave	S	851.79 ft	\$511,074.63
1081	Tanglewood Cir	Tanglewood Cir	Tanglewood Cir	E	270.18 ft	\$162,108.18
411	Terrace Downs Way	Tyler St	Zachary Way	S	143.79 ft	\$86,276.94
1539	Theater St	Market St	Grove St	SW	260.56 ft	\$156,336.70
300	Thistle Down Dr	Curragh Downs Dr	Riva Ridge Dr	E	275.79 ft	\$165,475.20
298	Thistle Down Dr	Lake Nimbus Dr	Curragh Downs Dr	W	133.91 ft	\$80,347.00
299	Thistle Down Dr	Lake Nimbus Dr	Curragh Downs Dr	W	446.87 ft	\$268,119.17
546	Thor Way	Brier Way	Bowerwood Dr	S	101.67 ft	\$61,003.03
1329	Tierra Way	San Juan Ave	San Juan Ave	W	114.12 ft	\$68,472.72
1181	Timmco Ct	Engle Rd	Engle Rd	E	167.11 ft	\$100,266.02
1348	Tokay Ave	Florin Rd	Florin Rd	E	356.14 ft	\$213,685.09
448	Tolman Ln	Tolman Ln	Watt Ave	N	543.78 ft	\$326,266.97
250	Tondela Way	Mondego Way	Mondego Way	S	139.32 ft	\$83,591.67
1064	Tourmaline Way	Watt Ave	Krans Ct	N	222.20 ft	\$133,321.50
992	Trailing Vine Ct	W Savona Dr	W Savona Dr	E/W	567.81 ft	\$340,686.34
1394	Tributary Crossing Dr	Tributary Point Dr	Gold Bluff Ln	E	301.02 ft	\$180,614.74

Sacramento County - Appendix B: Sidewalk Gaps - Sidewalk Gaps Report

Filename	Survey Street	Start Street	End Street	Orientation	Length	Total Cost
1319	Trillium Ct	Blue Oak Dr	Blue Oak Dr	N	286.38 ft	\$171,826.35
410	Tyler St	Zachary Way	Terrace Downs Way	E	88.16 ft	\$52,898.49
420	Tyler St	Bishop Way	Frizell Ave	W	327.81 ft	\$196,687.56
421	Tyler St	Frizell Ave	Tyler St	W	459.81 ft	\$275,888.45
755	Tyler St	Coffee Ln	Malay Dr	W	561.09 ft	\$336,653.78
1587	Tyler St	Malay Dr	Myrtle Ave	W	561.09 ft	\$336,653.78
1489	Tyrone Way	Cypress Ave	Cypress Ave	E	626.18 ft	\$375,710.01
1488	Tyrone Way	Cypress Ave	Cypress Ave	W	575.23 ft	\$345,136.10
728	U St	Tartan Rd	Gibson Ln	N	238.63 ft	\$143,175.45
729	U St	Midtown Dr	Sullivan Dr	N	128.16 ft	\$76,894.49
3	Underhill Dr	Barrymore Dr	Hardester Dr	S	99.22 ft	\$59,531.41
1167	Van Alstine Way	Carmichael Way	Fair Oaks Blvd	N	125.35 ft	\$75,211.82
1421	Vanalstine Ave	Fair Oaks Blvd	Hi Lo Ln	S	870.22 ft	\$522,130.85
1422	Vanalstine Ave	Hi Lo Ln	California Ave	S	294.29 ft	\$176,572.31
284	Vega Del Rio Dr	Vega Del Rio Dr	Leatham Ave	W	220.65 ft	\$132,387.81
1508	Venn Ct	Kara Dr	Diana Way	N	462.63 ft	\$277,577.22
1509	Venn Ct	Diana Way	Kara Dr	S	533.19 ft	\$319,915.45
892	Verna Mae Ave	Power Inn Rd	Chris Ave	N	68.95 ft	\$41,370.25
907	Verna Mae Ave	Power Inn Rd	Chris Ave	N	116.60 ft	\$69,961.29
908	Verna Mae Ave	Nicholas St	Power Inn Rd	S	114.50 ft	\$68,697.83
909	Verna Mae Ave	Nicholas St	Power Inn Rd	S	76.96 ft	\$46,177.06
910	Verna Mae Ave	Celia Ave	Nicholas St	S	150.86 ft	\$90,518.71
715	Verner Ave	Wendal Ln	Oak Hill Dr	NE	100.66 ft	\$60,398.31
243	Via Gwynn Way	Roper Ave	Kenneth Ave	N	115.93 ft	\$69,557.12
1626	Vineyard Rd	Mission Hills Dr	Gerber Rd	E	2608.68 ft	\$1,565,205.95
993	Vineyard Rd	Savona Dr	Wingspan Dr	W	350.59 ft	\$210,354.97
1625	Vineyard Rd	Mission Hills Dr	Gerber Rd	W	2588.24 ft	\$1,552,941.94
987	Vintage Park Dr	Bradshaw Rd	Bothwell Dr	N	1723.92 ft	\$1,034,354.69
1534	Visalia Way	Cliffe Way	Lemon Cove Ct	W	42.20 ft	\$25,320.95
1318	Vista Dome Ct	Winding Oak Dr	Winding Oak Dr	W	401.64 ft	\$240,981.43
1511	Vivian Ct	Kara Dr	Diana Way	N	510.01 ft	\$306,006.86
357	Voelke Ct	Grant Ave	Grant Ave	E	94.70 ft	\$56,821.12
1554	W 2Nd St	Lion Heart Ct	W Elkhorn Blvd	W	242.56 ft	\$145,536.15

Sacramento County - Appendix B: Sidewalk Gaps - Sidewalk Gaps Report

Filename	Survey Street	Start Street	End Street	Orientation	Length	Total Cost
1553	W 4Th St	W E St	Willis Ave	E	307.73 ft	\$184,636.68
988	W Savona Dr	Chapeau Ct	Nacona Pl	N	229.17 ft	\$137,503.87
989	W Savona Dr	Nacona Pl	Artesian Ct	N	287.69 ft	\$172,613.01
990	W Savona Dr	Artesian Ct	Sassy Tree Ct	N	452.54 ft	\$271,522.73
991	W Savona Dr	Trailing Vine Ct	Tolama Pl	N	314.62 ft	\$188,774.82
1414	Wachtel Way	Oak Ave	Pheasant Ridge Ln	E	1324.53 ft	\$794,717.07
722	Walerga Rd	Antelope Rd	Big Cloud Way	E	370.68 ft	\$222,407.30
723	Walerga Rd	Elverta Rd	Antelope Rd	W	1435.74 ft	\$861,444.99
733	Walerga Rd	Elkhorn Blvd	Don Julio Blvd	W	1138.40 ft	\$683,039.26
371	Walnut Ave	Fair Oaks Blvd	Glancy Dr	E	200.13 ft	\$120,076.37
427	Walnut Ave	Robertson Ave	Love Way	E	138.67 ft	\$83,200.25
428	Walnut Ave	Walnut Garden Ct	North Ave	E	205.21 ft	\$123,126.54
429	Walnut Ave	North Ave	Janell Way	E	230.21 ft	\$138,125.47
503	Walnut Ave	Kenneth Ave	Marconi Ave	E	596.50 ft	\$357,901.80
553	Walnut Ave	Glancy Dr	Oak Leaf Ave	E	364.99 ft	\$218,992.64
555	Walnut Ave	Oak Leaf Ave	Ramona Vista Way	E	465.42 ft	\$279,254.91
564	Walnut Ave	Diamond Head Way	Greenback Ln	E	206.62 ft	\$123,970.91
1195	Walnut Ave	Whisper Oaks Ln	El Camino Ave	E	58.38 ft	\$35,025.11
1219	Walnut Ave	Diamond Head Way	Greenback Ln	E	598.88 ft	\$359,327.56
1272	Walnut Ave	Infinity Ct	Engle Rd	E	329.76 ft	\$197,855.38
1305	Walnut Ave	King Arthur Pl	Madison Ave	E	142.26 ft	\$85,356.84
1398	Walnut Ave	Loma Ln	Orangevale Ave	E	178.44 ft	\$107,062.39
1474	Walnut Ave	Melvin Dr	Whisper Oaks Ln	E	119.36 ft	\$71,618.50
1484	Walnut Ave	Cypress Ave	Locust Ave	E	879.85 ft	\$527,907.14
561	Walnut Ave	Madison Ave	Hallenoak Ln	N	104.88 ft	\$62,928.61
1535	Walnut Ave	1St Ave	3Rd Ave	NW	564.86 ft	\$338,914.73
1538	Walnut Ave	2Nd Ave	1St Ave	SE	72.60 ft	\$43,562.00
504	Walnut Ave	Marconi Ave	Kenneth Ave	W	234.05 ft	\$140,428.09
552	Walnut Ave	San Marque Cir	Thor Way	W	139.29 ft	\$83,575.43
554	Walnut Ave	Oak Leaf Ave	San Marque Cir	W	143.45 ft	\$86,067.92
562	Walnut Ave	Airhill Way	Ultra Ct	W	250.87 ft	\$150,523.46
1192	Walnut Ave	North Ave	Robertson Ave	W	744.40 ft	\$446,642.20
1271	Walnut Ave	Engle Rd	Brandon Oaks Ln	W	441.94 ft	\$265,165.19

Sacramento County - Appendix B: Sidewalk Gaps - Sidewalk Gaps Report

Filename	Survey Street	Start Street	End Street	Orientation	Length	Total Cost
1323	Walnut Ave	Ultra Ct	Madison Ave	W	505.05 ft	\$303,029.15
1395	Walnut Ave	Chestwall St	Airhill Way	W	185.80 ft	\$111,479.76
1476	Walnut Ave	Thomas Ln	Melvin Dr	W	201.78 ft	\$121,070.34
1485	Walnut Ave	Hope Ln	Cypress Ave	W	297.67 ft	\$178,604.28
1495	Walnut Ave	Cypress Ave	Verdant Ln	W	132.82 ft	\$79,691.47
1355	Walter Ave	Whisperwillow Dr	Stockton Blvd	N	458.00 ft	\$274,799.80
617	Ward Ln	Westover Ct	Sunset Ave	E	141.95 ft	\$85,167.85
97	Warhorse Ct	Sundance Dr	Thunderhead Cir	E	239.25 ft	\$143,550.32
1546	Washington Ave	Magnolia Ave	Washington Ave	W	118.86 ft	\$71,317.35
1032	Waterman Rd	Gerber Rd	Poinsettia Dr	E	1009.64 ft	\$605,783.95
1373	Waterman Rd	Gerber Rd	Pointsettia Dr	SE	1075.35 ft	\$645,210.85
932	Watkins Ct	Diana Way	Diana Way	S	145.30 ft	\$87,182.91
637	Watkins Dr	Fair Oaks Blvd	Sacramento St	W	239.53 ft	\$143,717.73
412	Watrous Ave	Palmdale Way	Hope Ranch Ct	N	119.09 ft	\$71,452.53
414	Watrous Ave	Watrous Ct	Palmdale Way	N	134.19 ft	\$80,512.79
413	Watrous Ave	Watrous Ct	Palmdale Way	S	320.34 ft	\$192,205.25
522	Watt Ave	Winding Creek Rd	Maryal Dr	E	188.39 ft	\$113,032.74
1118	Watt Ave	William Way	West Way	E	284.69 ft	\$170,815.13
1660	Watt Ave	Willett Ct	Maplewood Ln	E	456.63 ft	\$273,976.25
1732	Watt Ave	Roseville Rd	Poplar Blvd	E	967.95 ft	\$580,767.99
1736	Watt Ave	Karen Ln	Karl Dr	E	612.94 ft	\$367,764.83
1776	Watt Ave	Maplewood Ln	Arden Creek Rd	E	525.08 ft	\$315,050.83
1778	Watt Ave	Arden Creek Rd	Winding Creek Rd	E	783.34 ft	\$470,003.60
727	Watt Ave	Vista Point Ln	Navaho Dr	N	549.70 ft	\$329,817.30
732	Watt Ave	Q St	Elkhorn Blvd	W	668.92 ft	\$401,354.88
1293	Watt Ave	Elkhorn Blvd	I St	W	380.02 ft	\$228,012.85
1294	Watt Ave	Elkhorn Blvd	I St	W	382.03 ft	\$229,220.07
1607	Watt Ave	Barberry Ln	Cosmos Ave	W	225.52 ft	\$135,310.89
1640	Watt Ave	Cosmos Ave	San Lucas Way	W	269.25 ft	\$161,550.58
1678	Watt Ave	Ben Lomond Dr	Chenu Ave	W	69.53 ft	\$41,715.45
1727	Watt Ave	Peacekeeper Way	Madison Ave	W	459.78 ft	\$275,870.90
1728	Watt Ave	Peacekeeper Way	Madison Ave	W	135.74 ft	\$81,444.57
531	Wayland Ave	Lyon Ave	Hurley Way	E	53.29 ft	\$31,974.81

Sacramento County - Appendix B: Sidewalk Gaps - Sidewalk Gaps Report

Filename	Survey Street	Start Street	End Street	Orientation	Length	Total Cost
818	Wayland Ave	Lyon Ave	Hurley Way	E	46.16 ft	\$27,697.65
530	Wayland Ave	Hurley Way	Ramon Dr	W	100.44 ft	\$60,264.47
817	Wayland Ave	Hurley Way	Ramon Dr	W	120.10 ft	\$72,058.48
1235	Wesley Ave	49Th Ave	48Th Ave	E	340.89 ft	\$204,536.45
1236	Wesley Ave	48Th Ave	49Th Ave	W	374.77 ft	\$224,864.84
210	Westcamp Rd	Fair Oaks Blvd	Fair Oaks Blvd	N	297.35 ft	\$178,412.25
211	Westcamp Rd	Westcamp Rd	Fair Oaks Blvd	S	306.54 ft	\$183,922.15
56	Westhaven Dr	Beech Ave	Pathfinder Way	N	455.32 ft	\$273,189.53
55	Westhaven Dr	Hickory Ave	Springhills Way	S	283.22 ft	\$169,933.86
618	Westover Ct	Minnesota Ave	Ward Ln	N	181.08 ft	\$108,645.38
947	Weyand Ave	Florin Perkins Rd	Florin Perkins Rd	S	413.05 ft	\$247,829.81
948	Weyand Ave	Florin Perkins Rd	Florin Perkins Rd	S	319.08 ft	\$191,447.39
1350	Weyand Ave	Florin Perkins Rd	Florin Perkins Rd	S	568.17 ft	\$340,901.93
1354	Whitewillow Dr	Andrewsarah Ct	Stockton Blvd	N	355.13 ft	\$213,079.54
770	Whitney Ave	Becerra Way	Saint George Dr	N	91.58 ft	\$54,948.54
772	Whitney Ave	Mission Ave	Gabilan Way	N	331.84 ft	\$199,103.46
777	Whitney Ave	Kirkland Way	Walnut Ave	N	1062.23 ft	\$637,337.65
1120	Whitney Ave	Montclair St	Domich Way	N	317.65 ft	\$190,590.44
1190	Whitney Ave	Walnut Ave	Comstock Way	N	381.15 ft	\$228,690.87
769	Whitney Ave	Maureen Dr	Montclair St	S	62.65 ft	\$37,587.35
771	Whitney Ave	Becerra Way	Von Bauer Way	S	62.99 ft	\$37,795.65
1090	Whitney Ave	Foster Way	Walnut Ave	S	682.62 ft	\$409,573.75
1122	Whitney Ave	Becerra Way	Von Bauer Way	S	138.25 ft	\$82,951.82
1188	Whitney Ave	Palestine Ln	Nadine St	S	380.32 ft	\$228,190.37
1189	Whitney Ave	Nadine St	Garfield Ave	S	479.62 ft	\$287,771.55
1462	Whitney Ave	Nadine St	Garfield Ave	S	631.54 ft	\$378,922.00
1464	Whitney Ave	Garfield Ave	Whitfield Way	S	317.59 ft	\$190,556.68
1588	Whitney Ave	Farid Ct	Palestine Ln	S	380.32 ft	\$228,190.37
956	Wilbur Way	Carbide Ct	Gerber Rd	E	831.53 ft	\$498,917.24
955	Wilbur Way	Gerber Rd	Elsie Ave	W	403.45 ft	\$242,069.83
957	Wilbur Way	Gerber Rd	Elsie Ave	W	414.20 ft	\$248,517.21
539	Wilhaggin Dr	Fair Oaks Blvd	Grovesnor Ct	W	529.74 ft	\$317,843.29
1005	Wilkins Way	Kiernan Dr	Stanley Ave	E	527.06 ft	\$316,235.23

Sacramento County - Appendix B: Sidewalk Gaps - Sidewalk Gaps Report

Filename	Survey Street	Start Street	End Street	Orientation	Length	Total Cost
1004	Wilkins Way	Stanley Ave	Kiernan Dr	W	486.84 ft	\$292,101.37
1315	Winding Oak Dr	Winding Oak Dr	Winding Oak Dr	E	245.01 ft	\$147,006.38
289	Winding Way	N Winding Way	Martsmith Way	N	195.41 ft	\$117,243.21
291	Winding Way	Martsmith Way	Illinois Ave	N	257.58 ft	\$154,548.58
387	Winding Way	Macey Dr	Auburn Blvd	N	746.31 ft	\$447,787.63
396	Winding Way	Meyer Way	Barrett Rd	N	170.82 ft	\$102,490.22
397	Winding Way	Dewey Dr	Meyer Way	N	541.18 ft	\$324,707.61
461	Winding Way	Bannister Rd	Andrew Alan Ln	N	547.33 ft	\$328,395.94
1299	Winding Way	Lue Ln	Hackberry Ln	N	301.24 ft	\$180,743.58
1301	Winding Way	Hackberry Ln	Garfield Ave	N	524.19 ft	\$314,513.01
1417	Winding Way	Johnson Dr	Zelinda Dr	N	599.69 ft	\$359,815.53
1596	Winding Way	Isabella Ave San Juan Ave Aly	Isabella Ave	N	258.33 ft	\$154,997.15
1597	Winding Way	San Juan Ave	Isabella Ave San Juan Ave Aly	N	68.63 ft	\$41,180.04
1721	Winding Way	Johnson Dr	Solano Way	N	399.44 ft	\$239,662.11
1722	Winding Way	Solano Way	Isabella Ave	N	272.82 ft	\$163,691.65
1725	Winding Way	Rustic Rd	Zelinda Dr	N	1223.43 ft	\$734,060.82
388	Winding Way	Winding Bluff Ln	Macey Dr	S	1113.70 ft	\$668,222.69
460	Winding Way	San Juan Ave	Bannister Rd	S	799.48 ft	\$479,688.92
1211	Winding Way	Sunrise Blvd	Pennsylvania Ave	S	271.17 ft	\$162,701.02
1276	Winding Way	Bela Way	Garfield Ave	S	207.03 ft	\$124,217.16
1279	Winding Way	Garfield Ave	Winding Way	S	284.44 ft	\$170,663.57
1280	Winding Way	Manzanita Ave	Rampart Dr	S	654.14 ft	\$392,482.88
1298	Winding Way	Hackberry Ln	Manzanita Ave	S	310.30 ft	\$186,179.61
1302	Winding Way	Glover Way	Hackberry Ln	S	211.91 ft	\$127,144.03
1416	Winding Way	Stollwood Dr	Solano Way	S	191.58 ft	\$114,947.48
1708	Winding Way	Barrett Rd	Charleston Dr	S	1009.12 ft	\$605,470.46
1709	Winding Way	Charleston Dr	Rustic Rd	S	1237.47 ft	\$742,484.95
1710	Winding Way	Rustic Rd	Stollwood Dr	S	1166.15 ft	\$699,690.81
1711	Winding Way	Stollwood Dr	Solano Way	S	590.01 ft	\$354,006.65
1712	Winding Way	Solano Way	Olivegate Dr	S	160.22 ft	\$96,131.33
277	Windsock Ave	Winding Oak Dr	Vought Dr	N	298.74 ft	\$179,246.11
446	Winona Way	Rula Ct	Lynhurst Way	S	113.27 ft	\$67,963.51
1025	Winona Way	Roseville Rd	Watt Ave	S	625.38 ft	\$375,225.02

Sacramento County - Appendix B: Sidewalk Gaps - Sidewalk Gaps Report

Filename	Survey Street	Start Street	End Street	Orientation	Length	Total Cost
383	Wittkop Way	Hesket Way	Fulton Ave	N	172.34 ft	\$103,402.02
462	Woodland Ln	Bannister Rd	Braxton Ln	S	178.09 ft	\$106,855.36
849	Woodman Way	Waterton Way	La Riviera Dr	N	638.35 ft	\$383,010.62
1254	Wright St	Arden Way	Alta Arden Expy	E	313.50 ft	\$188,102.89
845	Wright St	Edison Ave	Yellowstone Ln	W	122.48 ft	\$73,485.43
1253	Wright St	Driveway	Wyda Way	W	158.96 ft	\$95,373.02
1255	Wright St	Alta Arden Expy	Arden Way	W	156.26 ft	\$93,754.55
823	Wyda Way	Howe Ave	Ethan Way	N	171.11 ft	\$102,665.37
832	Wyda Way	Bell St	Howe Ave	N	164.99 ft	\$98,993.51
834	Wyda Way	Apartment Ln	Wright St	N	138.11 ft	\$82,865.31
824	Wyda Way	Ethan Way	Howe Ave	S	105.92 ft	\$63,553.71
825	Wyda Way	Ethan Way	Howe Ave	S	141.07 ft	\$84,643.58
833	Wyda Way	Woodstock Way	Markston Rd	S	358.43 ft	\$215,059.34
1585	Wyda Way	Bell St	Woodstock Way	S	358.43 ft	\$215,059.34
1313	Yarrow Ct	Winding Oak Dr	Winding Oak Dr	N	256.98 ft	\$154,187.68

Total Cost for Sidewalk Gaps: \$459,690,427.37



Sacramento County

Appendix C: Curb Ramps

Access Compliance Survey Summary



Total Cost for Street:	EASTERN AVE	\$7,000.00
-------------------------------	--------------------	-------------------

Intersection ID and Street Names:	Type:	Orientation:	
1 EASTERN AVE and HAZELWOOD AVE			\$7,000.00
16278	No Sidewalk, Curb Ramp Not Required	NE	\$0.00
16277	No Sidewalk, Curb Ramp Not Required	SE	\$0.00
16279	Curb Ramp Required	SW	\$7,000.00

Total Cost for Street:	DEL CORONADO WAY	\$21,000.00
-------------------------------	-------------------------	--------------------

Intersection ID and Street Names:	Type:	Orientation:	
4 DEL CORONADO WAY and SANDYLEE WAY			\$21,000.00
10565	Curb Ramp Required	NE	\$7,000.00
10563	Curb Ramp Required	NW	\$7,000.00
10564	Curb Ramp Required	SW	\$7,000.00

Total Cost for Street:	CARRO DR	\$21,000.00
-------------------------------	-----------------	--------------------

Intersection ID and Street Names:	Type:	Orientation:	
6 CARRO DR and CATHEDRAL CT			\$21,000.00
1490	Curb Ramp Required	NE	\$7,000.00
1489	Curb Ramp Required	NW	\$7,000.00
133170	Curb Ramp Required	SW	\$7,000.00

Total Cost for Street:	EL CAMINO AVE	\$21,000.00
-------------------------------	----------------------	--------------------

Intersection ID and Street Names:	Type:	Orientation:	
8 EL CAMINO AVE and MEADOWBROOK RD			\$21,000.00
133185	Curb Ramp Required	NE	\$7,000.00
1740	Parallel	SE	\$7,000.00
1739	Parallel	SW	\$7,000.00

Total Cost for Street:	BURRELL WAY	\$0.00
-------------------------------	--------------------	---------------

Intersection ID and Street Names:	Type:	Orientation:	
9 BURRELL WAY and EASTERN AVE			\$0.00
16033	No Sidewalk, Curb Ramp Not Required	NW	\$0.00
16032	No Sidewalk, Curb Ramp Not Required	SE	\$0.00
16034	No Sidewalk, Curb Ramp Not Required	SW	\$0.00

Total Cost for Street:	COTTONTREE WAY	\$21,000.00
-------------------------------	-----------------------	--------------------

Intersection ID and Street Names:	Type:	Orientation:	
-----------------------------------	-------	--------------	--

11 COTTONTREE WAY and RENTON WAY				\$21,000.00
28495	Curb Ramp Required	NE		\$7,000.00
28494	Perpendicular	NW		\$7,000.00
28493	Perpendicular	SW		\$7,000.00

Total Cost for Street: MADISON AVE				\$14,000.00
------------------------------------	--	--	--	-------------

Intersection ID and Street Names:	Type:	Orientation:
-----------------------------------	-------	--------------

12 MADISON AVE and POLK ST				\$14,000.00
7709	Driveway	N		
7708	Parallel	SE		\$7,000.00
7707	Perpendicular	SW		\$7,000.00

Total Cost for Street: GENEVA POINTE DR				\$7,000.00
---	--	--	--	------------

Intersection ID and Street Names:	Type:	Orientation:
-----------------------------------	-------	--------------

15 GENEVA POINTE DR and PATMON DR				\$7,000.00
136124	Curb Ramp Required	NE		\$7,000.00

Total Cost for Street: GIANT PANDA DR				\$21,000.00
---------------------------------------	--	--	--	-------------

Intersection ID and Street Names:	Type:	Orientation:
-----------------------------------	-------	--------------

16 GIANT PANDA DR and KORBEL WAY				\$21,000.00
32356	Parallel	NW		\$7,000.00
32358	Parallel	SE		\$7,000.00
32357	Parallel	SW		\$7,000.00

Total Cost for Street: EMPIRE MINE CIR				\$28,000.00
--	--	--	--	-------------

Intersection ID and Street Names:	Type:	Orientation:
-----------------------------------	-------	--------------

17 EMPIRE MINE CIR and EMPIRE OAKS CT				\$28,000.00
134752	Perpendicular	NE		\$7,000.00
134751	Perpendicular	NW		\$7,000.00
134749	Perpendicular	SE		\$7,000.00
134750	Perpendicular	SW		\$7,000.00

Total Cost for Street: 8TH ST				\$7,000.00
-------------------------------	--	--	--	------------

Intersection ID and Street Names:	Type:	Orientation:
-----------------------------------	-------	--------------

18 8TH ST and ALBEMARLE AVE				\$7,000.00
24820	No Sidewalk, Curb Ramp Not Required	NW		\$0.00
24821	No Sidewalk, Curb Ramp Not Required	SE		\$0.00
24819	Perpendicular	SW		\$7,000.00

Total Cost for Street: AMERICANA WAY			\$4,500.00
Intersection ID and Street Names:	Type:	Orientation:	
19 AMERICANA WAY and REDGOLD WAY			\$4,500.00
9256	Parallel	NE	\$500.00
9257	Parallel	NW	\$500.00
9258	Parallel	SW	\$3,500.00

Total Cost for Street: MONTCLAIRE ST			\$7,000.00
Intersection ID and Street Names:	Type:	Orientation:	
20 MONTCLAIRE ST and WOODCREST RD			\$7,000.00
18404	Curb Ramp Required	E	\$7,000.00
18402	No Sidewalk, Curb Ramp Not Required	NW	\$0.00
18403	No Sidewalk, Curb Ramp Not Required	SW	\$0.00

Total Cost for Street: HOWE AVE			\$41,500.00
Intersection ID and Street Names:	Type:	Orientation:	
21 HOWE AVE and NORTHROP AVE			\$41,500.00
3952	Perpendicular	ENE	\$3,250.00
3945	Perpendicular	ESE	\$6,500.00
3951	Perpendicular	NNE	\$2,500.00
3950	Perpendicular	NNW	\$6,500.00
3946	Perpendicular	SSE	\$6,500.00
3947	Perpendicular	SSW	\$3,250.00
3949	Perpendicular	WNW	\$6,500.00
3948	Perpendicular	WSW	\$6,500.00

Total Cost for Street: 23RD AVE			\$21,000.00
Intersection ID and Street Names:	Type:	Orientation:	
22 23RD AVE and 44TH ST			\$21,000.00
730	Parallel	NW	\$7,000.00
728	Parallel	SE	\$7,000.00
729	Parallel	SW	\$7,000.00

Total Cost for Street: 7TH ST			\$14,000.00
Intersection ID and Street Names:	Type:	Orientation:	
23 7TH ST and CORAL SUN CT			\$14,000.00
21713	Perpendicular	NW	\$7,000.00
21715	No Sidewalk, Curb Ramp Not Required	SE	\$0.00

21714	Perpendicular	SW	\$7,000.00
Total Cost for Street: 35TH AVE			\$21,000.00
Intersection ID and Street Names:	Type:	Orientation:	
27 35TH AVE and GARIBALDI ST			\$21,000.00
132909	Curb Ramp Required	NW	\$7,000.00
2163	Parallel	SE	\$7,000.00
2162	Parallel	SW	\$7,000.00
Total Cost for Street: CEDARVILLAGE DR			\$21,000.00
Intersection ID and Street Names:	Type:	Orientation:	
28 CEDARVILLAGE DR and OLEAN ST			\$21,000.00
28057	Parallel	NW	\$7,000.00
28059	Curb Ramp Required	SE	\$7,000.00
28058	Parallel	SW	\$7,000.00
Total Cost for Street: REDHEAD WAY			\$21,000.00
Intersection ID and Street Names:	Type:	Orientation:	
30 REDHEAD WAY and SEA DUCK CT			\$21,000.00
14481	Perpendicular	NE	\$7,000.00
14482	Perpendicular	NW	\$7,000.00
14480	Curb Ramp Required	SE	\$7,000.00
Total Cost for Street: CHANDLER DR			\$8,000.00
Intersection ID and Street Names:	Type:	Orientation:	
31 CHANDLER DR and CONRAD DR			\$8,000.00
9168	Parallel	NE	\$500.00
9169	Parallel	SE	\$7,000.00
9170	Parallel	SW	\$500.00
Total Cost for Street: HARDESTER DR			\$6,000.00
Intersection ID and Street Names:	Type:	Orientation:	
32 HARDESTER DR and UNDERHILL DR			\$6,000.00
31962	Parallel	E	\$3,500.00
31963	Parallel	NW	\$2,500.00
31964	No Sidewalk, Curb Ramp Not Required	SW	\$0.00

Total Cost for Street: POINT REYES WAY				\$21,000.00
Intersection ID and Street Names:		Type:	Orientation:	
34 POINT REYES WAY and TUOLUMNE DR				\$21,000.00
7449	Parallel	NE	\$7,000.00	
7450	Parallel	NW	\$7,000.00	
7451	Parallel	SW	\$7,000.00	
Total Cost for Street: FARMINGTON WAY				\$21,000.00
Intersection ID and Street Names:		Type:	Orientation:	
36 FARMINGTON WAY and LAWNWOOD DR				\$21,000.00
8977	Curb Ramp Required	NE	\$7,000.00	
8979	Curb Ramp Required	SE	\$7,000.00	
8978	Curb Ramp Required	SW	\$7,000.00	
Total Cost for Street: COTTAGE WAY				\$11,000.00
Intersection ID and Street Names:		Type:	Orientation:	
37 COTTAGE WAY and LANDON LN				\$11,000.00
3636	Parallel	NE	\$7,000.00	
3635	Parallel	NW	\$500.00	
3637	Parallel	SE	\$3,000.00	
3638	Parallel	SW	\$500.00	
Total Cost for Street: MAPEL LN				\$0.00
Intersection ID and Street Names:		Type:	Orientation:	
40 MAPEL LN and PROSPECT DR				\$0.00
4752	No Sidewalk, Curb Ramp Not Required	N	\$0.00	
4750	No Sidewalk, Curb Ramp Not Required	S	\$0.00	
4751	No Sidewalk, Curb Ramp Not Required	W	\$0.00	
Total Cost for Street: FOOTHILL GARDEN CT				\$28,000.00
Intersection ID and Street Names:		Type:	Orientation:	
41 FOOTHILL GARDEN CT and PALM AVE				\$28,000.00
13369	Curb Ramp Required	NE	\$7,000.00	
13372	Curb Ramp Required	NW	\$7,000.00	
13370	Curb Ramp Required	SE	\$7,000.00	
13371	Curb Ramp Required	SW	\$7,000.00	

Total Cost for Street: HEDGEWOOD DR				\$28,000.00
Intersection ID and Street Names:		Type:	Orientation:	
43 HEDGEWOOD DR and WOODFOREST DR				\$28,000.00
12736	Parallel	NE	\$7,000.00	
12737	Parallel	NW	\$7,000.00	
12735	Parallel	SE	\$7,000.00	
12734	Parallel	SW	\$7,000.00	
Total Cost for Street: SPANISH WELLS CT				\$21,000.00
Intersection ID and Street Names:		Type:	Orientation:	
44 SPANISH WELLS CT and VISALIA WAY				\$21,000.00
30276	Curb Ramp Required	NE	\$7,000.00	
30275	Perpendicular	SE	\$7,000.00	
30274	Perpendicular	SW	\$7,000.00	
Total Cost for Street: CHAMONIX WAY				\$21,000.00
Intersection ID and Street Names:		Type:	Orientation:	
45 CHAMONIX WAY and SEOUL CT				\$21,000.00
135076	Parallel	NE	\$7,000.00	
135077	Parallel	SE	\$7,000.00	
135078	Parallel	SW	\$7,000.00	
Total Cost for Street: ELGIN HILLS WAY				\$17,500.00
Intersection ID and Street Names:		Type:	Orientation:	
46 ELGIN HILLS WAY and SIENNA FELL CT				\$17,500.00
5430	Parallel	NW	\$7,000.00	
5428	Parallel	SE	\$7,000.00	
5429	Parallel	SW	\$3,500.00	
Total Cost for Street: BRAEBURN ST				\$21,000.00
Intersection ID and Street Names:		Type:	Orientation:	
47 BRAEBURN ST and WHITNEY AVE				\$21,000.00
15172	Curb Ramp Required	N	\$7,000.00	
15173	Parallel	SE	\$7,000.00	
17333	Parallel	SW	\$7,000.00	

Total Cost for Street: APPLEGATE DR			\$21,000.00
Intersection ID and Street Names:	Type:	Orientation:	
48 APPLEGATE DR and ROSE PARADE WAY			\$21,000.00
22400	Parallel	NE	\$7,000.00
22402	Parallel	NW	\$7,000.00
22401	Parallel	SW	\$7,000.00
Total Cost for Street: JONAS AVE			\$21,000.00
Intersection ID and Street Names:	Type:	Orientation:	
49 JONAS AVE and LARKSPUR LN			\$21,000.00
2824	Curb Ramp Required	NW	\$7,000.00
2822	Curb Ramp Required	SE	\$7,000.00
2823	Curb Ramp Required	SW	\$7,000.00
Total Cost for Street: GUNN RD			\$14,000.00
Intersection ID and Street Names:	Type:	Orientation:	
51 GUNN RD and MOODY LN			\$14,000.00
1243	Curb Ramp Required	NE	\$7,000.00
1242	Curb Ramp Required	SE	\$7,000.00
Total Cost for Street: GREY WOLF DR			\$21,000.00
Intersection ID and Street Names:	Type:	Orientation:	
52 GREY WOLF DR and N COUNTRY DR			\$21,000.00
12437	Curb Ramp Required	NW	\$7,000.00
12436	Perpendicular	SE	\$7,000.00
12435	Perpendicular	SW	\$7,000.00
Total Cost for Street: 41ST AVE			\$21,000.00
Intersection ID and Street Names:	Type:	Orientation:	
53 41ST AVE and 43RD ST			\$21,000.00
2232	Curb Ramp Required	NE	\$7,000.00
2233	Curb Ramp Required	NW	\$7,000.00
132910	Curb Ramp Required	SW	\$7,000.00
Total Cost for Street: ASLIN WAY			\$21,000.00
Intersection ID and Street Names:	Type:	Orientation:	
54 ASLIN WAY and HESPER WAY			\$21,000.00

Sacramento County

Access Compliance Survey Report - Curb Ramps

Cost Summary

3322	Curb Ramp Required	NE	\$7,000.00
3321	Curb Ramp Required	SE	\$7,000.00
3320	Curb Ramp Required	SW	\$7,000.00

Total Cost for Street:	JUNO WAY	\$0.00
-------------------------------	-----------------	---------------

Intersection ID and Street Names:	Type:	Orientation:
-----------------------------------	-------	--------------

57 JUNO WAY and OLYMPUS DR			\$0.00
16642	No Sidewalk, Curb Ramp Not Required	E	\$0.00
16644	No Sidewalk, Curb Ramp Not Required	NW	\$0.00
16643	No Sidewalk, Curb Ramp Not Required	SW	\$0.00

Total Cost for Street:	HOLMBY CT	\$21,000.00
-------------------------------	------------------	--------------------

Intersection ID and Street Names:	Type:	Orientation:
-----------------------------------	-------	--------------

58 HOLMBY CT and MULHOLLAND WAY			\$21,000.00
15220	Curb Ramp Required	E	\$7,000.00
17394	Curb Ramp Required	NW	\$7,000.00
15219	Curb Ramp Required	SW	\$7,000.00

Total Cost for Street:	JO ANN DR	\$7,000.00
-------------------------------	------------------	-------------------

Intersection ID and Street Names:	Type:	Orientation:
-----------------------------------	-------	--------------

59 JO ANN DR and MONTCLAIRE ST			\$7,000.00
136772	No Sidewalk, Curb Ramp Not Required	NE	\$0.00
136773	No Sidewalk, Curb Ramp Not Required	SE	\$0.00
15464	Curb Ramp Required	W	\$7,000.00

Total Cost for Street:	HILARI WAY	\$21,000.00
-------------------------------	-------------------	--------------------

Intersection ID and Street Names:	Type:	Orientation:
-----------------------------------	-------	--------------

60 HILARI WAY and TAMARA JEAN RD			\$21,000.00
31405	Perpendicular	NE	\$7,000.00
31406	Perpendicular	NW	\$7,000.00
31407	Curb Ramp Required	SW	\$7,000.00

Total Cost for Street:	N WHITNEY AVE	\$14,000.00
-------------------------------	----------------------	--------------------

Intersection ID and Street Names:	Type:	Orientation:
-----------------------------------	-------	--------------

61 N WHITNEY AVE and WHITNEY AVE			\$14,000.00
18458	No Sidewalk, Curb Ramp Not Required	N	\$0.00
18456	Curb Ramp Required	SE	\$7,000.00
18457	Curb Ramp Required	SW	\$7,000.00

Total Cost for Street: FRIZELL AVE				\$0.00
Intersection ID and Street Names:		Type:	Orientation:	
62 FRIZELL AVE and GANDY WAY				\$0.00
7871	No Sidewalk, Curb Ramp Not Required	NE	\$0.00	
7870	No Sidewalk, Curb Ramp Not Required	SE	\$0.00	
7869	No Sidewalk, Curb Ramp Not Required	SW	\$0.00	
Total Cost for Street: SAINT THOMAS DR				\$0.00
Intersection ID and Street Names:		Type:	Orientation:	
63 SAINT THOMAS DR and SAINT THOMAS DR				\$0.00
13757	No Sidewalk, Curb Ramp Not Required	N	\$0.00	
13759	No Sidewalk, Curb Ramp Not Required	S	\$0.00	
13758	No Sidewalk, Curb Ramp Not Required	W	\$0.00	
Total Cost for Street: OAK DELL AVE				\$0.00
Intersection ID and Street Names:		Type:	Orientation:	
64 OAK DELL AVE and PALOMINO LN				\$0.00
7787	No Sidewalk, Curb Ramp Not Required	NE	\$0.00	
7786	No Sidewalk, Curb Ramp Not Required	NW	\$0.00	
7788	No Sidewalk, Curb Ramp Not Required	SW	\$0.00	
Total Cost for Street: W 2ND ST				\$0.00
Intersection ID and Street Names:		Type:	Orientation:	
65 W 2ND ST and W ELKHORN BLVD				\$0.00
23651	No Sidewalk, Curb Ramp Not Required	NE	\$0.00	
23652	No Sidewalk, Curb Ramp Not Required	NW	\$0.00	
23649	No Sidewalk, Curb Ramp Not Required	SE	\$0.00	
23650	No Sidewalk, Curb Ramp Not Required	SW	\$0.00	
Total Cost for Street: 44TH ST				\$21,000.00
Intersection ID and Street Names:		Type:	Orientation:	
67 44TH ST and SIERRA VISTA AVE				\$21,000.00
132911	Curb Ramp Required	NE	\$7,000.00	
753	Perpendicular	NW	\$7,000.00	
752	Perpendicular	SW	\$7,000.00	

Total Cost for Street:	BELLFLOWER WAY	\$21,000.00
-------------------------------	-----------------------	--------------------

Intersection ID and Street Names:	Type:	Orientation:	
70 BELLFLOWER WAY and ELSINORE WAY			\$21,000.00
25360	Curb Ramp Required	N	\$7,000.00
25359	Curb Ramp Required	SE	\$7,000.00
25358	Curb Ramp Required	SW	\$7,000.00

Total Cost for Street:	DUNDEE DR	\$21,000.00
-------------------------------	------------------	--------------------

Intersection ID and Street Names:	Type:	Orientation:	
72 DUNDEE DR and GLASCOW DR			\$21,000.00
10817	Curb Ramp Required	NW	\$7,000.00
10819	Curb Ramp Required	SE	\$7,000.00
10818	Curb Ramp Required	SW	\$7,000.00

Total Cost for Street:	BOYER DR	\$7,000.00
-------------------------------	-----------------	-------------------

Intersection ID and Street Names:	Type:	Orientation:	
73 BOYER DR and SARAH CT			\$7,000.00
24008	Perpendicular	NE	\$7,000.00
24009	No Sidewalk, Curb Ramp Not Required	SW	\$0.00

Total Cost for Street:	ROBERT FROST WAY	\$21,000.00
-------------------------------	-------------------------	--------------------

Intersection ID and Street Names:	Type:	Orientation:	
74 ROBERT FROST WAY and YORK GLEN WAY			\$21,000.00
9785	Curb Ramp Required	NW	\$7,000.00
9787	Curb Ramp Required	SE	\$7,000.00
9786	Curb Ramp Required	SW	\$7,000.00

Total Cost for Street:	GEORGIA DR	\$21,000.00
-------------------------------	-------------------	--------------------

Intersection ID and Street Names:	Type:	Orientation:	
75 GEORGIA DR and LAYTON DR			\$21,000.00
9418	Curb Ramp Required	NE	\$7,000.00
9419	Curb Ramp Required	SE	\$7,000.00
9420	Curb Ramp Required	SW	\$7,000.00

Total Cost for Street:	CORD WAY	\$28,000.00
-------------------------------	-----------------	--------------------

Intersection ID and Street Names:	Type:	Orientation:	
76 CORD WAY and DUSENBERG CT			\$28,000.00

Sacramento County

Access Compliance Survey Report - Curb Ramps

Cost Summary

14835	Perpendicular	NE	\$7,000.00
14836	Parallel	NW	\$7,000.00
14834	Perpendicular	SE	\$7,000.00
14833	Perpendicular	SW	\$7,000.00

Total Cost for Street:	BLACK EAGLE DR	\$21,000.00
-------------------------------	-----------------------	--------------------

Intersection ID and Street Names:		Type:	Orientation:	
78 BLACK EAGLE DR and EL LINDO CT				\$21,000.00
20178	Perpendicular	NE		\$7,000.00
20179	Perpendicular	NW		\$7,000.00
20180	Curb Ramp Required	SW		\$7,000.00

Total Cost for Street:	ALTA LORRAINE WAY	\$21,000.00
-------------------------------	--------------------------	--------------------

Intersection ID and Street Names:		Type:	Orientation:
80	ALTA LORRAINE WAY and GLASCOW DR		\$21,000.00
10822	Curb Ramp Required	NE	\$7,000.00
10821	Perpendicular	SE	\$7,000.00
10820	Perpendicular	SW	\$7,000.00

Total Cost for Street:	BOLD RULER WAY	\$14,000.00
-------------------------------	-----------------------	--------------------

Intersection ID and Street Names:		Type:	Orientation:
81 BOLD RULER WAY and RIVA RIDGE DR			\$14,000.00
32822	Parallel	NW	\$7,000.00
32824	No Sidewalk, Curb Ramp Not Required	SE	\$0.00
32825	Parallel	SW	\$7,000.00

Total Cost for Street:	NIESSEN WAY	\$28,000.00
-------------------------------	--------------------	--------------------

Intersection ID and Street Names:		Type:	Orientation:	
84 NIESSEN WAY and REINHOLD ST				\$28,000.00
11805	Curb Ramp Required		NE	\$7,000.00
11806	Curb Ramp Required		NW	\$7,000.00
11804	Curb Ramp Required		SE	\$7,000.00
11807	Curb Ramp Required		SW	\$7,000.00

Total Cost for Street:	KARA DR	\$21,000.00
-------------------------------	----------------	--------------------

Intersection ID and Street Names:		Type:	Orientation:
87 KARA DR and SCOTTSDALE DR			\$21,000.00
11515	Perpendicular	NE	\$7,000.00
11513	Curb Ramp Required	NW	\$7,000.00

11514	Curb Ramp Required	SW	\$7,000.00
Total Cost for Street: HAGUE WAY			\$11,000.00
Intersection ID and Street Names:	Type:	Orientation:	
88 HAGUE WAY and ROTTERDAM DR			\$11,000.00
20429	Parallel	NE	\$7,000.00
20428	Parallel	NW	\$3,500.00
20427	Parallel	SW	\$500.00
Total Cost for Street: COMPONENT WAY			\$21,000.00
Intersection ID and Street Names:	Type:	Orientation:	
90 COMPONENT WAY and MONOGRAM DR			\$21,000.00
14660	Perpendicular	NE	\$7,000.00
14661	Perpendicular	NW	\$7,000.00
14662	Curb Ramp Required	SW	\$7,000.00
Total Cost for Street: EL CHAPUL WAY			\$1,000.00
Intersection ID and Street Names:	Type:	Orientation:	
91 EL CHAPUL WAY and ILLINOIS AVE			\$1,000.00
13782	Parallel	NE	\$500.00
13783	No Sidewalk, Curb Ramp Not Required	NW	\$0.00
13781	Parallel	SE	\$500.00
Total Cost for Street: BRISTOL RD			\$8,000.00
Intersection ID and Street Names:	Type:	Orientation:	
92 BRISTOL RD and WINDSOR DR			\$8,000.00
336	Parallel	ENE	\$500.00
335	Parallel	NNE	\$500.00
334	Curb Ramp Required	NW	\$7,000.00
Total Cost for Street: SILVER MOON WAY			\$21,000.00
Intersection ID and Street Names:	Type:	Orientation:	
93 SILVER MOON WAY and SILVER SEA WAY			\$21,000.00
134440	Parallel	NE	\$7,000.00
134439	Parallel	SE	\$7,000.00
134438	Parallel	SW	\$7,000.00

Total Cost for Street: HEMSWORTH WAY				\$21,000.00
Intersection ID and Street Names:	Type:	Orientation:		
94 HEMSWORTH WAY and MARSANNAY WAY				\$21,000.00
21793	Parallel	NE		\$7,000.00
21791	Parallel	SE		\$7,000.00
21792	Parallel	SW		\$7,000.00
Total Cost for Street: GENEVA POINTE DR				\$16,500.00
Intersection ID and Street Names:	Type:	Orientation:		
95 GENEVA POINTE DR and POWER INN RD				\$16,500.00
136125	Parallel	NE		\$2,500.00
136126	Parallel	NNE		\$7,000.00
136128	Parallel	NNW		\$3,500.00
136127	Parallel	WNW		\$3,500.00
Total Cost for Street: 7TH ST				\$0.00
Intersection ID and Street Names:	Type:	Orientation:		
96 7TH ST and Q ST				\$0.00
21721	No Sidewalk, Curb Ramp Not Required	NE		\$0.00
21720	No Sidewalk, Curb Ramp Not Required	NW		\$0.00
21722	No Sidewalk, Curb Ramp Not Required	S		\$0.00
Total Cost for Street: MACFADDEN DR				\$28,000.00
Intersection ID and Street Names:	Type:	Orientation:		
97 MACFADDEN DR and RENTON WAY				\$28,000.00
28496	Perpendicular	NE		\$7,000.00
28497	Perpendicular	NW		\$7,000.00
28499	Perpendicular	SE		\$7,000.00
28498	Perpendicular	SW		\$7,000.00
Total Cost for Street: 50TH AVE				\$21,000.00
Intersection ID and Street Names:	Type:	Orientation:		
98 50TH AVE and LIVINGSTON WAY				\$21,000.00
5664	Curb Ramp Required	N		\$7,000.00
5663	Curb Ramp Required	SE		\$7,000.00
5662	Curb Ramp Required	SW		\$7,000.00

Total Cost for Street: HELIO DR			\$21,000.00
Intersection ID and Street Names:	Type:	Orientation:	
100 HELIO DR and ROCK ISLAND DR			\$21,000.00
12068	Parallel	NE	\$7,000.00
12069	Parallel	NW	\$7,000.00
12070	Parallel	SW	\$7,000.00

Total Cost for Street: JUDETTE AVE			\$7,000.00
Intersection ID and Street Names:	Type:	Orientation:	
101 JUDETTE AVE and TOMMY CIR			\$7,000.00
11475	No Sidewalk, Curb Ramp Not Required	NE	\$0.00
11473	No Sidewalk, Curb Ramp Not Required	NW	\$0.00
11474	Curb Ramp Required	SE	\$7,000.00

Total Cost for Street: ARROYO GRANDE DR			\$0.00
Intersection ID and Street Names:	Type:	Orientation:	
102 ARROYO GRANDE DR and EL RICON WAY			\$0.00
6	No Sidewalk, Curb Ramp Not Required	SE	\$0.00
5	No Sidewalk, Curb Ramp Not Required	SW	\$0.00

Total Cost for Street: JOBY LN			\$0.00
Intersection ID and Street Names:	Type:	Orientation:	
103 JOBY LN and NICKELS WAY			\$0.00
17002	No Sidewalk, Curb Ramp Not Required	NW	\$0.00
17000	No Sidewalk, Curb Ramp Not Required	SE	\$0.00
17001	No Sidewalk, Curb Ramp Not Required	SW	\$0.00

Total Cost for Street: WATERWILLOW DR			\$28,000.00
Intersection ID and Street Names:	Type:	Orientation:	
104 WATERWILLOW DR and WHISPERWILLOW DR			\$28,000.00
28462	Perpendicular	NE	\$7,000.00
28459	Perpendicular	NW	\$7,000.00
28461	Perpendicular	SE	\$7,000.00
28460	Perpendicular	SW	\$7,000.00

Total Cost for Street: PALMDELL WAY			\$21,000.00
Intersection ID and Street Names:	Type:	Orientation:	

105	PALMDELL WAY	and	PAMPAS WAY		\$21,000.00
	25406	Perpendicular		NE	\$7,000.00
	25407	Perpendicular		NW	\$7,000.00
	25408	Curb Ramp Required		S	\$7,000.00

Total Cost for Street: ALMOND AVE					\$14,000.00
--	--	--	--	--	--------------------

Intersection ID and Street Names:	Type:	Orientation:
-----------------------------------	-------	--------------

106	ALMOND AVE	and	GAINES AVE		\$14,000.00
	19036	Perpendicular		NE	\$7,000.00
	19033	No Sidewalk, Curb Ramp Not Required		NW	\$0.00
	19035	Perpendicular		SE	\$7,000.00
	19034	No Sidewalk, Curb Ramp Not Required		SW	\$0.00

Total Cost for Street: HARVEST VIEW WAY					\$21,000.00
--	--	--	--	--	--------------------

Intersection ID and Street Names:	Type:	Orientation:
-----------------------------------	-------	--------------

108	HARVEST VIEW WAY	and	RIVER ROSE WAY		\$21,000.00
	12110	Parallel		NE	\$7,000.00
	12111	Parallel		NW	\$7,000.00
	12109	Parallel		SE	\$7,000.00

Total Cost for Street: 53RD AVE					\$21,000.00
--	--	--	--	--	--------------------

Intersection ID and Street Names:	Type:	Orientation:
-----------------------------------	-------	--------------

109	53RD AVE	and	PRENTISS DR		\$21,000.00
	5831	Parallel		NE	\$7,000.00
	5830	Parallel		NW	\$7,000.00
	5832	Parallel		S	\$7,000.00

Total Cost for Street: OCEAN PARK DR					\$24,500.00
---	--	--	--	--	--------------------

Intersection ID and Street Names:	Type:	Orientation:
-----------------------------------	-------	--------------

110	OCEAN PARK DR	and	PACIFIC PARK WAY		\$24,500.00
	18364	Parallel		NE	\$3,500.00
	18365	Parallel		NW	\$7,000.00
	18363	Parallel		SE	\$7,000.00
	18366	Parallel		SW	\$7,000.00

Total Cost for Street: FAWN CROSSING WAY					\$21,000.00
---	--	--	--	--	--------------------

Intersection ID and Street Names:	Type:	Orientation:
-----------------------------------	-------	--------------

111	FAWN CROSSING WAY	and	GAZELLE TRAIL WAY		\$21,000.00
	5270	Parallel		NE	\$7,000.00

Sacramento County

Access Compliance Survey Report - Curb Ramps

Cost Summary

5271	Parallel	SE	\$7,000.00
5272	Parallel	SW	\$7,000.00
Total Cost for Street: 50TH ST			\$21,000.00
Intersection ID and Street Names:		Type:	Orientation:
112 50TH ST and DINGMAN CIR			\$21,000.00
5718	Curb Ramp Required	NW	\$7,000.00
5717	Curb Ramp Required	SE	\$7,000.00
5716	Curb Ramp Required	SW	\$7,000.00
Total Cost for Street: SAN ARDO WAY			\$21,000.00
Intersection ID and Street Names:		Type:	Orientation:
114 SAN ARDO WAY and SANTA FE WAY			\$21,000.00
9504	Curb Ramp Required	E	\$7,000.00
9503	Curb Ramp Required	N	\$7,000.00
9502	Parallel	W	\$7,000.00
Total Cost for Street: SCENIC HILLS WAY			\$21,000.00
Intersection ID and Street Names:		Type:	Orientation:
115 SCENIC HILLS WAY and VISALIA WAY			\$21,000.00
31858	Perpendicular	NE	\$7,000.00
31857	Perpendicular	SE	\$7,000.00
31859	Curb Ramp Required	SW	\$7,000.00
Total Cost for Street: BROUILLY CT			\$21,000.00
Intersection ID and Street Names:		Type:	Orientation:
116 BROUILLY CT and COLOMBARD WAY			\$21,000.00
31638	Perpendicular	NE	\$7,000.00
31639	Perpendicular	SE	\$7,000.00
31640	Curb Ramp Required	SW	\$7,000.00
Total Cost for Street: SOUTHWOOD WAY			\$28,000.00
Intersection ID and Street Names:		Type:	Orientation:
117 SOUTHWOOD WAY and SUNNYSLOPE DR			\$28,000.00
10097	Curb Ramp Required	NE	\$7,000.00
10096	Curb Ramp Required	NW	\$7,000.00
10095	Curb Ramp Required	SE	\$7,000.00
10098	Curb Ramp Required	SW	\$7,000.00

Total Cost for Street: ARDEN WAY			\$14,000.00
Intersection ID and Street Names:	Type:	Orientation:	
118 ARDEN WAY and HESKET WAY			\$14,000.00
3930	Parallel	NE	\$3,500.00
3929	Parallel	SE	\$7,000.00
3928	Parallel	SW	\$3,500.00
Total Cost for Street: 5TH AVE			\$28,000.00
Intersection ID and Street Names:	Type:	Orientation:	
119 5TH AVE and SILVER SKY CT			\$28,000.00
24893	Perpendicular	NE	\$7,000.00
24892	Perpendicular	NW	\$7,000.00
24894	Perpendicular	SE	\$7,000.00
24895	Perpendicular	SW	\$7,000.00
Total Cost for Street: EVELYN LN			\$28,000.00
Intersection ID and Street Names:	Type:	Orientation:	
120 EVELYN LN and MATHESON WAY			\$28,000.00
1498	Curb Ramp Required	NE	\$7,000.00
1497	Curb Ramp Required	NW	\$7,000.00
1499	Curb Ramp Required	SE	\$7,000.00
1500	Curb Ramp Required	SW	\$7,000.00
Total Cost for Street: CONDESA DR			\$21,000.00
Intersection ID and Street Names:	Type:	Orientation:	
122 CONDESA DR and KINGSPORT WAY			\$21,000.00
136733	Curb Ramp Required	NE	\$7,000.00
608	Perpendicular	SE	\$7,000.00
609	Perpendicular	SW	\$7,000.00
Total Cost for Street: COOK RIOLO RD			\$21,000.00
Intersection ID and Street Names:	Type:	Orientation:	
123 COOK RIOLO RD and STIRLING CT			\$21,000.00
5366	Curb Ramp Required	NE	\$7,000.00
5365	Parallel	NW	\$7,000.00
5364	Parallel	SW	\$7,000.00

Total Cost for Street:	HOBART CT	\$21,000.00
-------------------------------	------------------	--------------------

Intersection ID and Street Names:	Type:	Orientation:
126 HOBART CT and LATHAM DR		
2870	Curb Ramp Required	NE
2869	Curb Ramp Required	NW
2871	Curb Ramp Required	SE

Total Cost for Street:	CARMELO DR	\$14,000.00
-------------------------------	-------------------	--------------------

Intersection ID and Street Names:	Type:	Orientation:
127 CARMELO DR and LINDA LN		
439	No Sidewalk, Curb Ramp Not Required	NE
440	Parallel	SE
441	Parallel	W

Total Cost for Street:	BRYCEWOOD WAY	\$17,000.00
-------------------------------	----------------------	--------------------

Intersection ID and Street Names:	Type:	Orientation:
128 BRYCEWOOD WAY and PALMERSON DR		
5353	Parallel	NE
5354	Parallel	NW
5352	Parallel	SE

Total Cost for Street:	OAK VIEW LN	\$21,000.00
-------------------------------	--------------------	--------------------

Intersection ID and Street Names:	Type:	Orientation:
129 OAK VIEW LN and RANDHURST WAY		
133761	Curb Ramp Required	NE
133762	Curb Ramp Required	NW
133763	Curb Ramp Required	SW

Total Cost for Street:	PATTE WAY	\$21,000.00
-------------------------------	------------------	--------------------

Intersection ID and Street Names:	Type:	Orientation:
130 PATTE WAY and TONKIN DR		
32092	Curb Ramp Required	E
32090	Curb Ramp Required	S
32091	Curb Ramp Required	W

Total Cost for Street:	BAYFORD WAY	\$21,000.00
-------------------------------	--------------------	--------------------

Intersection ID and Street Names:	Type:	Orientation:
-----------------------------------	-------	--------------

131	BAYFORD WAY	and	BRAMFIELD WAY		\$21,000.00
	34112	Parallel		NE	\$7,000.00
	34111	Parallel		NW	\$7,000.00
	34110	Parallel		S	\$7,000.00

Total Cost for Street: QUAIL RANCH CT					\$0.00
--	--	--	--	--	---------------

Intersection ID and Street Names:	Type:	Orientation:
-----------------------------------	-------	--------------

132	QUAIL RANCH CT	and	RANCH RIVER DR		\$0.00
	21455	No Sidewalk, Curb Ramp Not Required		NE	\$0.00
	21454	No Sidewalk, Curb Ramp Not Required		SE	\$0.00
	21456	No Sidewalk, Curb Ramp Not Required		SW	\$0.00

Total Cost for Street: COTTAGE WAY					\$7,000.00
---	--	--	--	--	-------------------

Intersection ID and Street Names:	Type:	Orientation:
-----------------------------------	-------	--------------

133	COTTAGE WAY	and	ETHAN WAY		\$7,000.00
	3778	No Sidewalk, Curb Ramp Not Required		NE	\$0.00
	3779	Curb ramp required		SE	\$7,000.00

Total Cost for Street: FANNING WAY					\$21,000.00
---	--	--	--	--	--------------------

Intersection ID and Street Names:	Type:	Orientation:
-----------------------------------	-------	--------------

135	FANNING WAY	and	SWEETDALE CT		\$21,000.00
	32181	Parallel		NE	\$7,000.00
	32180	Parallel		NW	\$7,000.00
	32182	Parallel		SE	\$7,000.00

Total Cost for Street: MEADOWVISTA DR					\$7,000.00
--	--	--	--	--	-------------------

Intersection ID and Street Names:	Type:	Orientation:
-----------------------------------	-------	--------------

136	MEADOWVISTA DR	and	PATTI JO DR		\$7,000.00
	25551	Parallel		NW	\$3,500.00
	25553	Parallel		SE	\$3,000.00
	25552	Parallel		SW	\$500.00

Total Cost for Street: ALMADINE DR					\$17,500.00
---	--	--	--	--	--------------------

Intersection ID and Street Names:	Type:	Orientation:
-----------------------------------	-------	--------------

137	ALMADINE DR	and	OBSIDIAN WAY		\$17,500.00
	34356	Parallel		NW	\$7,000.00
	34355	Parallel		SE	\$3,500.00
	34354	Parallel		SW	\$7,000.00

Total Cost for Street: APPLEGATE DR			\$21,000.00
Intersection ID and Street Names:	Type:	Orientation:	
139 APPLEGATE DR and NEWHALL DR			\$21,000.00
22447	Curb Ramp Required	NE	\$7,000.00
22448	Perpendicular	SE	\$7,000.00
22449	Perpendicular	SW	\$7,000.00

Total Cost for Street: 10TH ST			\$24,000.00
Intersection ID and Street Names:	Type:	Orientation:	
140 10TH ST and G ST			\$24,000.00
30193	Parallel	ESE	\$3,500.00
30192	Parallel	NE	\$3,500.00
30191	Parallel	NW	\$7,000.00
30194	Parallel	SSE	\$7,000.00
30195	Parallel	SW	\$3,000.00

Total Cost for Street: MORSE AVE			\$0.00
Intersection ID and Street Names:	Type:	Orientation:	
142 MORSE AVE and POPE AVE			\$0.00
3962	No Sidewalk, Curb Ramp Not Required	NE	\$0.00
3961	No Sidewalk, Curb Ramp Not Required	NW	\$0.00
3959	No Sidewalk, Curb Ramp Not Required	SE	\$0.00
3960	No Sidewalk, Curb Ramp Not Required	SW	\$0.00

Total Cost for Street: FIRE KING CT			\$10,500.00
Intersection ID and Street Names:	Type:	Orientation:	
143 FIRE KING CT and IRISH MIST WAY			\$10,500.00
9233	Parallel	NE	\$3,000.00
9232	Parallel	NW	\$7,000.00
9234	Parallel	SE	\$500.00

Total Cost for Street: BEECH AVE			\$0.00
Intersection ID and Street Names:	Type:	Orientation:	
144 BEECH AVE and PERSHING AVE			\$0.00
17687	No Sidewalk, Curb Ramp Not Required	NE	\$0.00
17688	No Sidewalk, Curb Ramp Not Required	SE	\$0.00
17689	No Sidewalk, Curb Ramp Not Required	SW	\$0.00

Total Cost for Street: CATHAY WAY				\$0.00
Intersection ID and Street Names:		Type:	Orientation:	
145 CATHAY WAY and EAST LN				\$0.00
15971	No Sidewalk, Curb Ramp Not Required	NE		\$0.00
15972	No Sidewalk, Curb Ramp Not Required	SE		\$0.00
15973	No Sidewalk, Curb Ramp Not Required	SW		\$0.00
Total Cost for Street: H PKWY				\$21,000.00
Intersection ID and Street Names:		Type:	Orientation:	
147 H PKWY and K PKWY				\$21,000.00
3404	Curb Ramp Required	NW		\$7,000.00
3403	Curb Ramp Required	SE		\$7,000.00
3402	Curb Ramp Required	SW		\$7,000.00
Total Cost for Street: BOTHWELL DR				\$28,000.00
Intersection ID and Street Names:		Type:	Orientation:	
148 BOTHWELL DR and BROWNSBERG WAY				\$28,000.00
34187	Parallel	NE		\$7,000.00
34188	Parallel	NW		\$7,000.00
34190	Parallel	SE		\$7,000.00
34189	Parallel	SW		\$7,000.00
Total Cost for Street: BLACHLY WAY				\$21,000.00
Intersection ID and Street Names:		Type:	Orientation:	
149 BLACHLY WAY and KEONCREST CIR				\$21,000.00
135164	Curb Ramp Required	NE		\$7,000.00
135162	Curb Ramp Required	SE		\$7,000.00
135163	Curb Ramp Required	SW		\$7,000.00
Total Cost for Street: ETHAN WAY				\$500.00
Intersection ID and Street Names:		Type:	Orientation:	
151 ETHAN WAY and SILICA AVE				\$500.00
3871	Parallel	SE		\$500.00
Total Cost for Street: BALMORAL DR				\$0.00
Intersection ID and Street Names:		Type:	Orientation:	
152 BALMORAL DR and SAINT MATHEWS DR				\$0.00

Sacramento County

Access Compliance Survey Report - Curb Ramps

Cost Summary

3611	No Sidewalk, Curb Ramp Not Required	E	\$0.00
3610	No Sidewalk, Curb Ramp Not Required	N	\$0.00
3612	No Sidewalk, Curb Ramp Not Required	S	\$0.00
3609	No Sidewalk, Curb Ramp Not Required	W	\$0.00

Total Cost for Street:	35TH AVE	\$17,500.00
-------------------------------	-----------------	--------------------

Intersection ID and Street Names:	Type:	Orientation:	
153 35TH AVE and 43RD ST			\$17,500.00
132912	Curb Ramp Required	NW	\$7,000.00
2165	Parallel	SE	\$7,000.00
2164	Parallel	SW	\$3,500.00

Total Cost for Street:	DELL RD	\$21,000.00
-------------------------------	----------------	--------------------

Intersection ID and Street Names:	Type:	Orientation:	
156 DELL RD and WILLOWBANK WAY			\$21,000.00
4704	Perpendicular	NW	\$7,000.00
4706	Curb Ramp Required	SE	\$7,000.00
4705	Curb Ramp Required	SW	\$7,000.00

Total Cost for Street:	CALLA WAY	\$21,000.00
-------------------------------	------------------	--------------------

Intersection ID and Street Names:	Type:	Orientation:	
158 CALLA WAY and PRESTON WAY			\$21,000.00
31029	Curb Ramp Required	NE	\$7,000.00
31028	Perpendicular	SE	\$7,000.00
31027	Perpendicular	SW	\$7,000.00

Total Cost for Street:	AMBERWOOD RD	\$0.00
-------------------------------	---------------------	---------------

Intersection ID and Street Names:	Type:	Orientation:	
159 AMBERWOOD RD and NORTHROP AVE			\$0.00
286	No Sidewalk, Curb Ramp Not Required	NE	\$0.00
285	No Sidewalk, Curb Ramp Not Required	NW	\$0.00

Total Cost for Street:	PRAIRIE DUNES WAY	\$21,000.00
-------------------------------	--------------------------	--------------------

Intersection ID and Street Names:	Type:	Orientation:	
161 PRAIRIE DUNES WAY and WILDHAWK WEST DR			\$21,000.00
34494	Parallel	NE	\$7,000.00
34495	Parallel	NW	\$7,000.00
34496	Parallel	SW	\$7,000.00

Total Cost for Street: KARA DR				\$21,000.00
Intersection ID and Street Names:		Type:	Orientation:	
163 KARA DR and RUTTER CT				\$21,000.00
11499	Parallel	NE		\$7,000.00
11500	Parallel	NW		\$7,000.00
11498	Parallel	SE		\$7,000.00
Total Cost for Street: KENNETH AVE				\$13,500.00
Intersection ID and Street Names:		Type:	Orientation:	
165 KENNETH AVE and KENNETH RIDGE CT				\$13,500.00
21876	Perpendicular	NE		\$6,500.00
21875	No Sidewalk, Curb Ramp Not Required	NW		\$0.00
21877	Perpendicular	SE		\$7,000.00
Total Cost for Street: GILA WAY				\$0.00
Intersection ID and Street Names:		Type:	Orientation:	
167 GILA WAY and MARYAL DR				\$0.00
17244	No Sidewalk, Curb Ramp Not Required	NE		\$0.00
17243	No Sidewalk, Curb Ramp Not Required	NW		\$0.00
17245	No Sidewalk, Curb Ramp Not Required	SE		\$0.00
Total Cost for Street: PRIMROSE DR				\$28,000.00
Intersection ID and Street Names:		Type:	Orientation:	
170 PRIMROSE DR and SUNRISE HILLS DR				\$28,000.00
133848	Parallel	NE		\$7,000.00
133849	Parallel	NW		\$7,000.00
133847	Parallel	SE		\$7,000.00
133850	Parallel	SW		\$7,000.00
Total Cost for Street: 5TH ST				\$14,000.00
Intersection ID and Street Names:		Type:	Orientation:	
172 5TH ST and K ST				\$14,000.00
23427	Curb Ramp Required	NE		\$7,000.00
23428	Curb Ramp Required	NW		\$7,000.00
23429	No Sidewalk, Curb Ramp Not Required	SW		\$0.00

Total Cost for Street: FREMANTLE CT			\$21,000.00
Intersection ID and Street Names:	Type:	Orientation:	
174 FREMANTLE CT and HAYWARD DR			\$21,000.00
133335	Perpendicular	NE	\$7,000.00
133336	Curb Ramp Required	NW	\$7,000.00
133334	Perpendicular	SE	\$7,000.00
Total Cost for Street: BESTER WAY			\$21,000.00
Intersection ID and Street Names:	Type:	Orientation:	
176 BESTER WAY and HEINLEIN WAY			\$21,000.00
34176	Parallel	NE	\$7,000.00
34175	Parallel	NW	\$7,000.00
34177	Parallel	SE	\$7,000.00
Total Cost for Street: LANCELOT DR			\$21,000.00
Intersection ID and Street Names:	Type:	Orientation:	
178 LANCELOT DR and UNNAMED RD			\$21,000.00
30515	Curb Ramp Required	N	\$7,000.00
14388	Perpendicular	SE	\$7,000.00
14386	Perpendicular	SW	\$7,000.00
Total Cost for Street: MARIE WAY			\$0.00
Intersection ID and Street Names:	Type:	Orientation:	
179 MARIE WAY and SAINT LYNN LN			\$0.00
16328	No Sidewalk, Curb Ramp Not Required	NE	\$0.00
16329	No Sidewalk, Curb Ramp Not Required	SE	\$0.00
16330	No Sidewalk, Curb Ramp Not Required	SW	\$0.00
Total Cost for Street: BANNISTER RD			\$21,000.00
Intersection ID and Street Names:	Type:	Orientation:	
180 BANNISTER RD and OAK TOP WAY			\$21,000.00
8542	Perpendicular	NE	\$7,000.00
8541	Curb Ramp Required	NW	\$7,000.00
8543	Parallel	SE	\$7,000.00
Total Cost for Street: OAK AVE			\$7,000.00
Intersection ID and Street Names:	Type:	Orientation:	

181	OAK AVE	and	REDWING CT		\$7,000.00
	29778		Curb Ramp Required	NW	\$7,000.00
	29776		No Sidewalk, Curb Ramp Not Required	SE	\$0.00
	29777		No Sidewalk, Curb Ramp Not Required	SW	\$0.00

Total Cost for Street: DEL PASO RD					\$28,000.00
---	--	--	--	--	--------------------

Intersection ID and Street Names:	Type:	Orientation:
-----------------------------------	-------	--------------

182	DEL PASO RD	and	KENMAR RD		\$28,000.00
	134196		Perpendicular	NE	\$7,000.00
	134195		Parallel	NW	\$7,000.00
	134193		Perpendicular	SE	\$7,000.00
	134194		Perpendicular	SW	\$7,000.00

Total Cost for Street: GREY LIVERY WAY					\$21,000.00
---	--	--	--	--	--------------------

Intersection ID and Street Names:	Type:	Orientation:
-----------------------------------	-------	--------------

183	GREY LIVERY WAY	and	TARMIGAN DR		\$21,000.00
	6640		Perpendicular	NE	\$7,000.00
	6641		Perpendicular	NW	\$7,000.00
	6639		Parallel	SE	\$7,000.00

Total Cost for Street: DUTCH HAVEN BLVD					\$11,000.00
--	--	--	--	--	--------------------

Intersection ID and Street Names:	Type:	Orientation:
-----------------------------------	-------	--------------

184	DUTCH HAVEN BLVD	and	RHINE WAY		\$11,000.00
	20438		Parallel	NE	\$3,500.00
	20439		Parallel	NW	\$3,500.00
	20437		Parallel	SE	\$500.00
	20440		Parallel	SW	\$3,500.00

Total Cost for Street: MOHAMED OAKS CT					
---	--	--	--	--	--

Intersection ID and Street Names:	Type:	Orientation:
-----------------------------------	-------	--------------

186	MOHAMED OAKS CT	and	SYCAMORE AVE		
	21333		Driveway	E	

Total Cost for Street: BUENA VISTA AVE					\$16,500.00
---	--	--	--	--	--------------------

Intersection ID and Street Names:	Type:	Orientation:
-----------------------------------	-------	--------------

187	BUENA VISTA AVE	and	MADISON AVE		\$16,500.00
	13561		Curb Ramp Required	NW	\$7,000.00
	13558		Perpendicular	SE	\$6,500.00
	13559		No Sidewalk, Curb Ramp Not Required	SSW	\$0.00

13560	Pedestrian Pad	SW	\$3,000.00
-------	----------------	----	------------

Total Cost for Street:	AMORUSO AVE	\$0.00
-------------------------------	--------------------	---------------

Intersection ID and Street Names:	Type:	Orientation:
-----------------------------------	-------	--------------

188 AMORUSO AVE and MADISON AVE		\$0.00
---	--	---------------

17860	No Sidewalk, Curb Ramp Not Required	NE	\$0.00
-------	-------------------------------------	----	--------

17861	No Sidewalk, Curb Ramp Not Required	SE	\$0.00
-------	-------------------------------------	----	--------

17862	No Sidewalk, Curb Ramp Not Required	SW	\$0.00
-------	-------------------------------------	----	--------

Total Cost for Street:	PLYMOUTH DR	\$6,000.00
-------------------------------	--------------------	-------------------

Intersection ID and Street Names:	Type:	Orientation:
-----------------------------------	-------	--------------

189 PLYMOUTH DR and WATT AVE		\$6,000.00
--	--	-------------------

134120	Parallel	NE	\$3,500.00
--------	----------	----	------------

134119	No Sidewalk, Curb Ramp Not Required	NW	\$0.00
--------	-------------------------------------	----	--------

134121	Parallel	SE	\$2,500.00
--------	----------	----	------------

Total Cost for Street:	HAYFORD WAY	
-------------------------------	--------------------	--

Intersection ID and Street Names:	Type:	Orientation:
-----------------------------------	-------	--------------

190 HAYFORD WAY and UNNAMED RD		
--	--	--

9621	Driveway	N	
------	----------	---	--

Total Cost for Street:	BARNABY CT	\$21,000.00
-------------------------------	-------------------	--------------------

Intersection ID and Street Names:	Type:	Orientation:
-----------------------------------	-------	--------------

191 BARNABY CT and KIES WAY		\$21,000.00
---	--	--------------------

9643	Curb Ramp Required	NE	\$7,000.00
------	--------------------	----	------------

9644	Curb Ramp Required	NW	\$7,000.00
------	--------------------	----	------------

9642	Curb Ramp Required	SE	\$7,000.00
------	--------------------	----	------------

Total Cost for Street:	LA QUINTA DR	
-------------------------------	---------------------	--

Intersection ID and Street Names:	Type:	Orientation:
-----------------------------------	-------	--------------

192 LA QUINTA DR and MONTROYA ST EL CAJON WAY ALY		
---	--	--

7112	Driveway	E	
------	----------	---	--

7111	Driveway	W	
------	----------	---	--

Total Cost for Street:	GREENBERRY DR	\$21,000.00
-------------------------------	----------------------	--------------------

Intersection ID and Street Names:	Type:	Orientation:
-----------------------------------	-------	--------------

193 GREENBERRY DR and HACKBERRY LN		\$21,000.00
--	--	--------------------

20898	Curb Ramp Required	NE	\$7,000.00
-------	--------------------	----	------------

Sacramento County

Access Compliance Survey Report - Curb Ramps

Cost Summary

	20899	Curb Ramp Required	SE	\$7,000.00
	20900	Curb Ramp Required	W	\$7,000.00
Total Cost for Street: FULTON AVE				\$17,250.00
Intersection ID and Street Names:		Type:	Orientation:	
194 FULTON AVE and TRADE WIND AVE				\$17,250.00
	133524	Parallel	NW	\$7,000.00
	133522	Parallel	SE	\$7,000.00
	133523	Blended Transition	SW	\$3,250.00
Total Cost for Street: KIEFER BLVD				\$10,500.00
Intersection ID and Street Names:		Type:	Orientation:	
195 KIEFER BLVD and THORNHILL DR				\$10,500.00
	135811	Parallel	SE	\$3,500.00
	135810	Parallel	SW	\$7,000.00
Total Cost for Street: CHEROKEE WAY				\$21,000.00
Intersection ID and Street Names:		Type:	Orientation:	
197 CHEROKEE WAY and HEMLOCK ST				\$21,000.00
	13401	Curb Ramp Required	NW	\$7,000.00
	13403	Curb Ramp Required	SE	\$7,000.00
	13402	Curb Ramp Required	SW	\$7,000.00
Total Cost for Street: BAINBRIDGE DR				\$21,000.00
Intersection ID and Street Names:		Type:	Orientation:	
198 BAINBRIDGE DR and DANFIELD CIR				\$21,000.00
	12788	Curb Ramp Required	NE	\$7,000.00
	12789	Curb Ramp Required	NW	\$7,000.00
	12790	Curb Ramp Required	SW	\$7,000.00
Total Cost for Street: BRINEF DR				\$21,000.00
Intersection ID and Street Names:		Type:	Orientation:	
201 BRINEF DR and PETALUMA CT				\$21,000.00
	13521	Perpendicular	NE	\$7,000.00
	13520	Perpendicular	NW	\$7,000.00
	13522	Curb Ramp Required	SE	\$7,000.00

Total Cost for Street: MOONBEAM DR				\$21,000.00
Intersection ID and Street Names:		Type:	Orientation:	
202 MOONBEAM DR and STELLAR WAY				\$21,000.00
12073	Parallel	NE	\$7,000.00	
12074	Parallel	SE	\$7,000.00	
12075	Parallel	SW	\$7,000.00	
Total Cost for Street: CRONDALL DR				\$21,000.00
Intersection ID and Street Names:		Type:	Orientation:	
203 CRONDALL DR and WILHAGGIN DR				\$21,000.00
16398	Curb Ramp Required	NE	\$7,000.00	
16397	Curb Ramp Required	NW	\$7,000.00	
16399	Curb Ramp Required	SE	\$7,000.00	
Total Cost for Street: HOWARD AVE				
Intersection ID and Street Names:		Type:	Orientation:	
204 HOWARD AVE and YOSEMITE AVE				
136607	Driveway	N		
Total Cost for Street: EAGLE PARK DR				
Intersection ID and Street Names:		Type:	Orientation:	
206 EAGLE PARK DR and LISA ANN CT				
28513	Driveway	N		
Total Cost for Street: ASHTON DR				\$21,000.00
Intersection ID and Street Names:		Type:	Orientation:	
210 ASHTON DR and ASHTON DR				\$21,000.00
12294	Curb Ramp Required	NE	\$7,000.00	
12295	Curb Ramp Required	NW	\$7,000.00	
12296	Curb Ramp Required	SW	\$7,000.00	
Total Cost for Street: ALIX PKWY				\$21,000.00
Intersection ID and Street Names:		Type:	Orientation:	
212 ALIX PKWY and ART PKWY				\$21,000.00
5054	Parallel	NW	\$7,000.00	
132899	Parallel	SE	\$7,000.00	
5055	Parallel	SW	\$7,000.00	

Total Cost for Street: GOLD EXPRESS DR				\$21,000.00
Intersection ID and Street Names:		Type:	Orientation:	
214 GOLD EXPRESS DR and GOLD FIELD DR				\$21,000.00
134693	Curb Ramp Required	E		\$7,000.00
134692	Perpendicular	N		\$7,000.00
134691	Perpendicular	W		\$7,000.00
Total Cost for Street: HARDESTER DR				\$21,000.00
Intersection ID and Street Names:		Type:	Orientation:	
215 HARDESTER DR and ICHABOD CT				\$21,000.00
31955	Parallel	NE		\$7,000.00
31956	Parallel	NW		\$7,000.00
31957	Parallel	SW		\$7,000.00
Total Cost for Street: BUENA VISTA AVE				\$0.00
Intersection ID and Street Names:		Type:	Orientation:	
217 BUENA VISTA AVE and SCENIC VISTA WAY				\$0.00
13557	No Sidewalk, Curb Ramp Not Required	NE		\$0.00
13556	No Sidewalk, Curb Ramp Not Required	SE		\$0.00
13555	No Sidewalk, Curb Ramp Not Required	SW		\$0.00
Total Cost for Street: PALMERSON DR				\$7,000.00
Intersection ID and Street Names:		Type:	Orientation:	
218 PALMERSON DR and UNNAMED RD				\$7,000.00
135098	Curb Ramp Required	E		\$7,000.00
135097	Driveway	W		
Total Cost for Street: BOLSA CT				\$0.00
Intersection ID and Street Names:		Type:	Orientation:	
219 BOLSA CT and LOS MOLINOS WAY				\$0.00
47	No Sidewalk, Curb Ramp Not Required	NW		\$0.00
46	No Sidewalk, Curb Ramp Not Required	SW		\$0.00
Total Cost for Street: HARRISON ST				\$21,000.00
Intersection ID and Street Names:		Type:	Orientation:	
220 HARRISON ST and TRESLER AVE				\$21,000.00
7596	Curb Ramp Required	NE		\$7,000.00

Sacramento County

Access Compliance Survey Report - Curb Ramps

Cost Summary

7598	Curb Ramp Required	NW	\$7,000.00
7597	Curb Ramp Required	SE	\$7,000.00
Total Cost for Street: BIPLANE WAY			\$21,000.00
Intersection ID and Street Names:		Type:	Orientation:
222 BIPLANE WAY and NAVIGATION CT			\$21,000.00
28100	Curb Ramp Required	E	\$7,000.00
28099	Perpendicular	N	\$7,000.00
28098	Perpendicular	W	\$7,000.00
Total Cost for Street: BROOKGLEN WAY			\$21,000.00
Intersection ID and Street Names:		Type:	Orientation:
223 BROOKGLEN WAY and HEATHCLIFF DR			\$21,000.00
25593	Curb Ramp Required	NE	\$7,000.00
25592	Curb Ramp Required	NW	\$7,000.00
25594	Curb Ramp Required	S	\$7,000.00
Total Cost for Street: BUTTERBALL WAY			\$21,000.00
Intersection ID and Street Names:		Type:	Orientation:
225 BUTTERBALL WAY and HOLWORTHY WAY			\$21,000.00
11405	Curb Ramp Required	NW	\$7,000.00
11403	Perpendicular	SE	\$7,000.00
11404	Perpendicular	SW	\$7,000.00
Total Cost for Street: MERANO WAY			\$21,000.00
Intersection ID and Street Names:		Type:	Orientation:
226 MERANO WAY and THORNBURY DR			\$21,000.00
20277	Parallel	NE	\$7,000.00
20278	Parallel	SE	\$7,000.00
20279	Parallel	SW	\$7,000.00
Total Cost for Street: GOTHBERG AVE			\$16,500.00
Intersection ID and Street Names:		Type:	Orientation:
228 GOTHBERG AVE and WEDDIGEN WAY			\$16,500.00
11176	Parallel	NE	\$7,000.00
11175	Parallel	NW	\$7,000.00
11174	Parallel	SW	\$2,500.00

Total Cost for Street: HOWARD AVE				\$17,500.00
Intersection ID and Street Names:		Type:	Orientation:	
229 HOWARD AVE and PARKER AVE				\$17,500.00
992	Parallel	NE	\$7,000.00	
994	Parallel	NW	\$7,000.00	
993	Parallel	SE	\$3,500.00	
Total Cost for Street: COUNTRY RANCH DR				\$28,000.00
Intersection ID and Street Names:		Type:	Orientation:	
230 COUNTRY RANCH DR and SASSY TREE CT				\$28,000.00
34251	Parallel	NE	\$7,000.00	
34252	Parallel	NW	\$7,000.00	
34254	Parallel	SE	\$7,000.00	
34253	Parallel	SW	\$7,000.00	
Total Cost for Street: MEALER LN				\$0.00
Intersection ID and Street Names:		Type:	Orientation:	
232 MEALER LN and RIVER RD				\$0.00
136360	No Sidewalk, Curb Ramp Not Required	NE	\$0.00	
136358	No Sidewalk, Curb Ramp Not Required	SE	\$0.00	
136359	No Sidewalk, Curb Ramp Not Required	SW	\$0.00	
Total Cost for Street: COUNTRY RANCH DR				\$28,000.00
Intersection ID and Street Names:		Type:	Orientation:	
233 COUNTRY RANCH DR and SILVER MEADOW WAY				\$28,000.00
34266	Parallel	NE	\$7,000.00	
34265	Parallel	NW	\$7,000.00	
34267	Parallel	SE	\$7,000.00	
34268	Parallel	SW	\$7,000.00	
Total Cost for Street: MIDIRON DR				\$14,000.00
Intersection ID and Street Names:		Type:	Orientation:	
234 MIDIRON DR and SAN JUAN AVE				\$14,000.00
8397	Curb Ramp Required	NE	\$7,000.00	
8394	No Sidewalk, Curb Ramp Not Required	NW	\$0.00	
8396	Curb Ramp Required	SE	\$7,000.00	

Total Cost for Street:	COTTONLEAF WAY	\$21,000.00
-------------------------------	-----------------------	--------------------

Intersection ID and Street Names:	Type:	Orientation:	
235 COTTONLEAF WAY and COTTONTREE WAY			\$21,000.00
28488	Perpendicular	NE	\$7,000.00
28489	Curb Ramp Required	NW	\$7,000.00
28487	Perpendicular	SE	\$7,000.00

Total Cost for Street:	PINEBURR CT	\$21,000.00
-------------------------------	--------------------	--------------------

Intersection ID and Street Names:	Type:	Orientation:	
236 PINEBURR CT and WOODLAKE HILLS DR			\$21,000.00
13992	Perpendicular	NE	\$7,000.00
13991	Perpendicular	NW	\$7,000.00
13990	Curb Ramp Required	SW	\$7,000.00

Total Cost for Street:	PHOENIX AVE	\$21,000.00
-------------------------------	--------------------	--------------------

Intersection ID and Street Names:	Type:	Orientation:	
237 PHOENIX AVE and WAGON WAY			\$21,000.00
28035	Perpendicular	NE	\$7,000.00
28034	Perpendicular	NW	\$7,000.00
28033	Curb Ramp Required	SW	\$7,000.00

Total Cost for Street:	PATIENCE CT	\$21,000.00
-------------------------------	--------------------	--------------------

Intersection ID and Street Names:	Type:	Orientation:	
239 PATIENCE CT and SAVANT DR			\$21,000.00
14606	Curb Ramp Required	NW	\$7,000.00
14608	Perpendicular	SE	\$7,000.00
14607	Perpendicular	SW	\$7,000.00

Total Cost for Street:	GARFIELD AVE	\$16,500.00
-------------------------------	---------------------	--------------------

Intersection ID and Street Names:	Type:	Orientation:	
240 GARFIELD AVE and SHENANDOAH DR			\$16,500.00
14052	Parallel	NW	\$2,500.00
14053	Parallel	SE	\$7,000.00
14051	Parallel	SW	\$7,000.00

Total Cost for Street:	PALMER HOUSE DR	\$28,000.00
-------------------------------	------------------------	--------------------

Intersection ID and Street Names:	Type:	Orientation:	
-----------------------------------	-------	--------------	--

241 PALMER HOUSE DR	and	SKANDER WAY		\$28,000.00
9018	Perpendicular	NE		\$7,000.00
9015	Perpendicular	NW		\$7,000.00
9017	Perpendicular	SE		\$7,000.00
9016	Perpendicular	SW		\$7,000.00

Total Cost for Street: DOVER LN

Intersection ID and Street Names: Type: Orientation:

242 DOVER LN and **MONUMENT DR**

14575 Driveway N

Total Cost for Street: ROSE PARADE WAY
\$28,000.00

Intersection ID and Street Names: Type: Orientation:

243 ROSE PARADE WAY and **SIMPLICITY WAY**
\$28,000.00

132900	Parallel	NE	\$7,000.00
599	Parallel	NW	\$7,000.00
132901	Parallel	SE	\$7,000.00
598	Parallel	SW	\$7,000.00

Total Cost for Street: FAIR OAKS BLVD
\$14,000.00

Intersection ID and Street Names: Type: Orientation:

244 FAIR OAKS BLVD and **NIESSEN WAY**
\$14,000.00

11773	Perpendicular	NE	\$7,000.00
11774	Curb Ramp Required	SE	\$7,000.00

Total Cost for Street: SHADE TREE WAY
\$21,000.00

Intersection ID and Street Names: Type: Orientation:

245 SHADE TREE WAY and **WINTER OAK WAY**
\$21,000.00

5586	Perpendicular	NE	\$7,000.00
5585	Perpendicular	NW	\$7,000.00
5584	Perpendicular	SW	\$7,000.00

Total Cost for Street: COTTAGE WAY
\$1,500.00

Intersection ID and Street Names: Type: Orientation:

246 COTTAGE WAY and **GRAMERCY DR**
\$1,500.00

1766	Parallel	NE	\$500.00
1767	Parallel	NW	\$500.00
1768	Parallel	SE	\$500.00

Total Cost for Street: GRATIA AVE			\$7,000.00
Intersection ID and Street Names:	Type:	Orientation:	
248 GRATIA AVE and MONTCLAIRE ST			\$7,000.00
18450	No Sidewalk, Curb Ramp Not Required	NE	\$0.00
18451	No Sidewalk, Curb Ramp Not Required	SE	\$0.00
18452	Curb Ramp Required	W	\$7,000.00

Total Cost for Street: CEREZO DR			\$0.00
Intersection ID and Street Names:	Type:	Orientation:	
249 CEREZO DR and NARANJA WAY			\$0.00
18885	No Sidewalk, Curb Ramp Not Required	NE	\$0.00
18884	No Sidewalk, Curb Ramp Not Required	SE	\$0.00
18883	No Sidewalk, Curb Ramp Not Required	SW	\$0.00

Total Cost for Street: THORNWOOD DR			\$0.00
Intersection ID and Street Names:	Type:	Orientation:	
250 THORNWOOD DR and WOODCREST RD			\$0.00
18405	No Sidewalk, Curb Ramp Not Required	NE	\$0.00
18406	No Sidewalk, Curb Ramp Not Required	NW	\$0.00
18407	No Sidewalk, Curb Ramp Not Required	S	\$0.00

Total Cost for Street: BULLION WAY			\$21,000.00
Intersection ID and Street Names:	Type:	Orientation:	
251 BULLION WAY and FLINTRIDGE WAY			\$21,000.00
32037	Curb Ramp Required	NW	\$7,000.00
32039	Curb Ramp Required	SE	\$7,000.00
32038	Curb Ramp Required	SW	\$7,000.00

Total Cost for Street: NORRIS AVE			\$0.00
Intersection ID and Street Names:	Type:	Orientation:	
253 NORRIS AVE and ORANGE GROVE AVE			\$0.00
14293	No Sidewalk, Curb Ramp Not Required	NE	\$0.00
14292	No Sidewalk, Curb Ramp Not Required	NW	\$0.00
14294	No Sidewalk, Curb Ramp Not Required	SW	\$0.00

Total Cost for Street: CALDERA WAY			\$21,000.00
Intersection ID and Street Names:	Type:	Orientation:	

254 CALDERA WAY	and	MACEDO WAY		\$21,000.00
7157		Curb Ramp Required	NE	\$7,000.00
7158		Curb Ramp Required	NW	\$7,000.00
7159		Curb Ramp Required	SW	\$7,000.00

Total Cost for Street:	LANTANA AVE	\$21,000.00
-------------------------------	--------------------	--------------------

Intersection ID and Street Names:	Type:	Orientation:
-----------------------------------	-------	--------------

256 LANTANA AVE	and	LAURINE WAY		\$21,000.00
2266		Curb Ramp Required	NE	\$7,000.00
2267		Curb Ramp Required	NW	\$7,000.00
132913		Curb Ramp Required	SE	\$7,000.00

Total Cost for Street:	ADAGIO WAY	\$21,000.00
-------------------------------	-------------------	--------------------

Intersection ID and Street Names:	Type:	Orientation:
-----------------------------------	-------	--------------

258 ADAGIO WAY	and	OPUS CT		\$21,000.00
25996		Parallel	NW	\$7,000.00
25998		Curb Ramp Required	SE	\$7,000.00
25997		Parallel	SW	\$7,000.00

Total Cost for Street:	GREAT OAK WAY	\$21,000.00
-------------------------------	----------------------	--------------------

Intersection ID and Street Names:	Type:	Orientation:
-----------------------------------	-------	--------------

259 GREAT OAK WAY	and	GREAT OAK WAY		\$21,000.00
32651		Perpendicular	E	\$7,000.00
32652		Curb Ramp Required	N	\$7,000.00
32650		Perpendicular	S	\$7,000.00

Total Cost for Street:	BURNECE ST	\$0.00
-------------------------------	-------------------	---------------

Intersection ID and Street Names:	Type:	Orientation:
-----------------------------------	-------	--------------

260 BURNECE ST	and	DARLENE AVE		\$0.00
18420		No Sidewalk, Curb Ramp Not Required	NE	\$0.00
18422		No Sidewalk, Curb Ramp Not Required	SE	\$0.00
18421		No Sidewalk, Curb Ramp Not Required	SW	\$0.00

Total Cost for Street:	FLORIN RD	\$42,000.00
-------------------------------	------------------	--------------------

Intersection ID and Street Names:	Type:	Orientation:
-----------------------------------	-------	--------------

261 FLORIN RD	and	LINDALE DR		\$42,000.00
10117		Parallel	NE	\$7,000.00
10116		Parallel	NNW	\$7,000.00
10112		Parallel	SE	\$7,000.00

Sacramento County

Access Compliance Survey Report - Curb Ramps

Cost Summary

10113	Parallel	SSW	\$7,000.00
10115	Parallel	WNW	\$7,000.00
10114	Parallel	WSW	\$7,000.00

Total Cost for Street:	KON TIKI DR	\$0.00
-------------------------------	--------------------	---------------

Intersection ID and Street Names:	Type:	Orientation:
-----------------------------------	-------	--------------

263 KON TIKI DR and LANAI CT			\$0.00
29804	No Sidewalk, Curb Ramp Not Required	E	\$0.00
29803	No Sidewalk, Curb Ramp Not Required	N	\$0.00
29802	No Sidewalk, Curb Ramp Not Required	W	\$0.00

Total Cost for Street:	PASADENA AVE	\$14,000.00
-------------------------------	---------------------	--------------------

Intersection ID and Street Names:	Type:	Orientation:
-----------------------------------	-------	--------------

264 PASADENA AVE and WOODPOINTE CIR			\$14,000.00
23030	No Sidewalk, Curb Ramp Not Required	N	\$0.00
23031	Perpendicular	SE	\$7,000.00
23032	Perpendicular	SW	\$7,000.00

Total Cost for Street:	PAPAYA DR	\$21,000.00
-------------------------------	------------------	--------------------

Intersection ID and Street Names:	Type:	Orientation:
-----------------------------------	-------	--------------

266 PAPAYA DR and SOMERVILLE WAY			\$21,000.00
25433	Curb Ramp Required	E	\$7,000.00
25431	Curb Ramp Required	NW	\$7,000.00
25432	Curb Ramp Required	SW	\$7,000.00

Total Cost for Street:	BLACK EAGLE DR	\$10,000.00
-------------------------------	-----------------------	--------------------

Intersection ID and Street Names:	Type:	Orientation:
-----------------------------------	-------	--------------

267 BLACK EAGLE DR and PINE HOLLOW WAY			\$10,000.00
20329	Parallel	NE	\$3,000.00
20328	Parallel	NW	\$3,500.00
20330	Parallel	SE	\$3,500.00

Total Cost for Street:	BOWLING GREEN DR	\$0.00
-------------------------------	-------------------------	---------------

Intersection ID and Street Names:	Type:	Orientation:
-----------------------------------	-------	--------------

269 BOWLING GREEN DR and ETHAN WAY			\$0.00
3797	No Sidewalk, Curb Ramp Not Required	NE	\$0.00
3798	No Sidewalk, Curb Ramp Not Required	SE	\$0.00

Total Cost for Street: ILLINOIS AVE				\$20,000.00
Intersection ID and Street Names:		Type:	Orientation:	
270 ILLINOIS AVE and MADISON AVE				\$20,000.00
13683	Pedestrian Pad Required	NE	\$3,000.00	
13682	Curb Ramp Required	NW	\$7,000.00	
13680	Pedestrian Pad Required	SE	\$3,000.00	
13681	Curb Ramp Required	SW	\$7,000.00	
Total Cost for Street: COLERAINE WAY				\$21,000.00
Intersection ID and Street Names:		Type:	Orientation:	
272 COLERAINE WAY and SKIPPEREEN WAY				\$21,000.00
31835	Perpendicular	NE	\$7,000.00	
31836	Perpendicular	NW	\$7,000.00	
31837	Curb Ramp Required	SW	\$7,000.00	
Total Cost for Street: CLEARLAKE WAY				\$21,000.00
Intersection ID and Street Names:		Type:	Orientation:	
273 CLEARLAKE WAY and WHITEWATER WAY				\$21,000.00
7238	Curb Ramp Required	NE	\$7,000.00	
7239	Curb Ramp Required	NW	\$7,000.00	
7240	Curb Ramp Required	SW	\$7,000.00	
Total Cost for Street: DRAYTON DR				\$0.00
Intersection ID and Street Names:		Type:	Orientation:	
274 DRAYTON DR and HIGHRIDGE DR				\$0.00
3571	No Sidewalk, Curb Ramp Not Required	NE	\$0.00	
3569	No Sidewalk, Curb Ramp Not Required	SE	\$0.00	
3570	No Sidewalk, Curb Ramp Not Required	SW	\$0.00	
Total Cost for Street: BROOKGLEN WAY				\$21,000.00
Intersection ID and Street Names:		Type:	Orientation:	
276 BROOKGLEN WAY and SAINT JAMES DR				\$21,000.00
25586	Curb Ramp Required	E	\$7,000.00	
25587	Curb Ramp Required	S	\$7,000.00	
25588	Curb Ramp Required	W	\$7,000.00	

Total Cost for Street: FAIR OAKS BLVD			\$14,000.00
Intersection ID and Street Names:	Type:	Orientation:	
277 FAIR OAKS BLVD and LEAFCREST WAY			\$14,000.00
11553	Curb Ramp Required	NE	\$7,000.00
11552	Curb Ramp Required	SE	\$7,000.00
Total Cost for Street: AMANI PL			\$21,000.00
Intersection ID and Street Names:	Type:	Orientation:	
278 AMANI PL and GREENBACK LN			\$21,000.00
18938	Curb Ramp Required	NE	\$7,000.00
18937	Curb Ramp Required	SE	\$7,000.00
18936	Curb Ramp Required	SW	\$7,000.00
Total Cost for Street: CASSANDRA WAY			\$14,000.00
Intersection ID and Street Names:	Type:	Orientation:	
279 CASSANDRA WAY and SUTTERWOODS WAY			\$14,000.00
12112	Curb Ramp Required	NE	\$7,000.00
12113	Curb Ramp Required	SW	\$7,000.00
Total Cost for Street: BRUNNER DR			\$21,000.00
Intersection ID and Street Names:	Type:	Orientation:	
280 BRUNNER DR and S PORT DR			\$21,000.00
9341	Curb Ramp Required	NE	\$7,000.00
9342	Curb Ramp Required	NW	\$7,000.00
9340	Curb Ramp Required	SE	\$7,000.00
Total Cost for Street: ILLINOIS AVE			\$0.00
Intersection ID and Street Names:	Type:	Orientation:	
282 ILLINOIS AVE and JONNIE WAY			\$0.00
17910	No Sidewalk, Curb Ramp Not Required	NE	\$0.00
17909	No Sidewalk, Curb Ramp Not Required	SE	\$0.00
17908	No Sidewalk, Curb Ramp Not Required	SW	\$0.00
Total Cost for Street: MADORA WAY			\$1,500.00
Intersection ID and Street Names:	Type:	Orientation:	
283 MADORA WAY and THORNDALE WAY			\$1,500.00
26075	Parallel	NE	\$500.00

Sacramento County

Access Compliance Survey Report - Curb Ramps

Cost Summary

26074	Parallel	SE	\$500.00
26073	Parallel	SW	\$500.00
Total Cost for Street: FINMERE WAY			\$21,000.00
Intersection ID and Street Names: Type: Orientation:			
284 FINMERE WAY and MORCOTT WAY			\$21,000.00
34096	Parallel	NW	\$7,000.00
34095	Parallel	SE	\$7,000.00
34097	Parallel	SW	\$7,000.00
Total Cost for Street: GALLOP CT			\$21,000.00
Intersection ID and Street Names: Type: Orientation:			
285 GALLOP CT and BREAKNESS WAY			\$21,000.00
23745	Perpendicular	NE	\$7,000.00
23747	Curb Ramp Required	NW	\$7,000.00
23746	Perpendicular	SE	\$7,000.00
Total Cost for Street: DUDLEY BLVD			\$24,250.00
Intersection ID and Street Names: Type: Orientation:			
287 DUDLEY BLVD and PEACEKEEPER WAY			\$24,250.00
24430	Parallel	NE	\$500.00
24435	Perpendicular	NNW	\$3,250.00
24431	Perpendicular	SE	\$6,500.00
24432	Blended Transition	SSW	\$7,000.00
24434	Perpendicular	WNW	\$6,500.00
24433	Perpendicular	WSW	\$500.00
Total Cost for Street: 2ND AVE			\$11,000.00
Intersection ID and Street Names: Type: Orientation:			
289 2ND AVE and WALNUT AVE			\$11,000.00
136271	Blended Transition	NE	\$500.00
136272	Parallel	SE	\$7,000.00
136273	Blended Transition	SW	\$3,500.00
Total Cost for Street: 7TH ST			\$14,000.00
Intersection ID and Street Names: Type: Orientation:			
290 7TH ST and ALBEMARLE AVE			\$14,000.00
24822	Curb Ramp Required	NE	\$7,000.00
24824	No Sidewalk, Curb Ramp Not Required	NW	\$0.00

24823	Curb Ramp Required	SE	\$7,000.00
Total Cost for Street: LAMER WAY			\$21,000.00
Intersection ID and Street Names:	Type:	Orientation:	
293 LAMER WAY and SAMANTHA WAY			\$21,000.00
26147	Curb Ramp Required	NE	\$7,000.00
26148	Curb Ramp Required	SE	\$7,000.00
26146	Curb Ramp Required	W	\$7,000.00
Total Cost for Street: 26TH AVE			\$21,000.00
Intersection ID and Street Names:	Type:	Orientation:	
294 26TH AVE and ENRICO BLVD			\$21,000.00
132914	Curb Ramp Required	NE	\$7,000.00
978	Perpendicular	SE	\$7,000.00
979	Perpendicular	SW	\$7,000.00
Total Cost for Street: KIESSIG AVE			\$0.00
Intersection ID and Street Names:	Type:	Orientation:	
295 KIESSIG AVE and LA GRANDE BLVD			\$0.00
134941	No Sidewalk, Curb Ramp Not Required	N	\$0.00
134939	No Sidewalk, Curb Ramp Not Required	SE	\$0.00
134940	No Sidewalk, Curb Ramp Not Required	SW	\$0.00
Total Cost for Street: ANTELOPE RD			\$14,000.00
Intersection ID and Street Names:	Type:	Orientation:	
296 ANTELOPE RD and ESTEEM DR			\$14,000.00
14698	No Sidewalk, Curb Ramp Not Required	NE	\$0.00
14697	Perpendicular	SE	\$7,000.00
14696	Perpendicular	SW	\$7,000.00
Total Cost for Street: KENNETH AVE			\$14,000.00
Intersection ID and Street Names:	Type:	Orientation:	
297 KENNETH AVE and ROLLING CREEK WAY			\$14,000.00
13608	No Sidewalk, Curb Ramp Not Required	NE	\$0.00
13607	Perpendicular	NW	\$7,000.00
13606	Perpendicular	SW	\$7,000.00

Total Cost for Street: FRENHAM WAY			\$9,500.00
Intersection ID and Street Names:	Type:	Orientation:	
298 FRENHAM WAY and MEDALLION WAY			\$9,500.00
9244	Parallel	NW	\$3,500.00
9246	Parallel	SE	\$3,000.00
9245	Parallel	SW	\$3,000.00

Total Cost for Street: LESLIE LN			\$0.00
Intersection ID and Street Names:	Type:	Orientation:	
301 LESLIE LN and WRIGHT ST			\$0.00
1601	No Sidewalk, Curb Ramp Not Required	NE	\$0.00
1602	No Sidewalk, Curb Ramp Not Required	SE	\$0.00

Total Cost for Street: BALI CT			\$0.00
Intersection ID and Street Names:	Type:	Orientation:	
303 BALI CT and KON TIKI DR			\$0.00
29799	No Sidewalk, Curb Ramp Not Required	N	\$0.00
29801	No Sidewalk, Curb Ramp Not Required	S	\$0.00
29800	No Sidewalk, Curb Ramp Not Required	W	\$0.00

Total Cost for Street: EASTERN AVE			\$0.00
Intersection ID and Street Names:	Type:	Orientation:	
306 EASTERN AVE and EL SUR WAY			\$0.00
15936	No Sidewalk, Curb Ramp Not Required	NE	\$0.00
15934	No Sidewalk, Curb Ramp Not Required	NW	\$0.00
15935	No Sidewalk, Curb Ramp Not Required	SW	\$0.00

Total Cost for Street: LOWTHER WAY			\$21,000.00
Intersection ID and Street Names:	Type:	Orientation:	
307 LOWTHER WAY and SAXONVILLE WAY			\$21,000.00
20137	Perpendicular	NE	\$7,000.00
20136	Perpendicular	NW	\$7,000.00
20138	Curb Ramp Required	SE	\$7,000.00

Total Cost for Street: 44TH AVE			\$28,000.00
Intersection ID and Street Names:	Type:	Orientation:	
314 44TH AVE and BURNS WAY			\$28,000.00

Sacramento County

Access Compliance Survey Report - Curb Ramps

Cost Summary

2296	Curb Ramp Required	NE	\$7,000.00
2297	Curb Ramp Required	NW	\$7,000.00
2295	Curb Ramp Required	SE	\$7,000.00
2294	Curb Ramp Required	SW	\$7,000.00

Total Cost for Street:	HILLSDALE BLVD	\$10,500.00
-------------------------------	-----------------------	--------------------

Intersection ID and Street Names:	Type:	Orientation:
-----------------------------------	-------	--------------

315	HILLSDALE BLVD and MCCLLOUD DR	\$10,500.00
------------	--	--------------------

9831	Parallel	NE	\$3,500.00
9828	Parallel	NW	\$3,500.00
9830	Parallel	SE	\$500.00
9829	Parallel	SW	\$3,000.00

Total Cost for Street:	EASTERN AVE	\$0.00
-------------------------------	--------------------	---------------

Intersection ID and Street Names:	Type:	Orientation:
-----------------------------------	-------	--------------

316	EASTERN AVE and LANTZY CT	\$0.00
------------	---	---------------

15795	No Sidewalk, Curb Ramp Not Required	NE	\$0.00
15796	No Sidewalk, Curb Ramp Not Required	NW	\$0.00
15794	No Sidewalk, Curb Ramp Not Required	SE	\$0.00

Total Cost for Street:	MARCONI AVE	\$4,500.00
-------------------------------	--------------------	-------------------

Intersection ID and Street Names:	Type:	Orientation:
-----------------------------------	-------	--------------

317	MARCONI AVE and SANTA PAULA CT	\$4,500.00
------------	--	-------------------

19356	Parallel	NW	\$500.00
19357	Parallel	SE	\$500.00
19358	Parallel	SW	\$3,500.00

Total Cost for Street:	DUBAC WAY	\$14,000.00
-------------------------------	------------------	--------------------

Intersection ID and Street Names:	Type:	Orientation:
-----------------------------------	-------	--------------

318	DUBAC WAY and EL CAMINO AVE	\$14,000.00
------------	---	--------------------

16774	Parallel	ESE	\$500.00
16769	Perpendicular	NE	\$3,000.00
16770	Perpendicular	NW	\$6,500.00
16773	Parallel	SSE	\$500.00
16772	Parallel	SSW	\$500.00
16771	Parallel	WSW	\$3,000.00

Total Cost for Street:	JONNIE WAY	\$14,000.00
-------------------------------	-------------------	--------------------

Intersection ID and Street Names:	Type:	Orientation:
-----------------------------------	-------	--------------

319	JONNIE WAY	and	LATIN WAY		\$14,000.00
	17792	No Sidewalk, Curb Ramp Not Required	NE		\$0.00
	17791	Curb Ramp Required	SE		\$7,000.00
	17790	Curb Ramp Required	SW		\$7,000.00

Total Cost for Street:	CAMBRIAN CT	\$21,000.00
-------------------------------	--------------------	--------------------

Intersection ID and Street Names:	Type:	Orientation:
-----------------------------------	-------	--------------

321	CAMBRIAN CT	and	MORRIS WAY		\$21,000.00
	12247	Curb Ramp Required	NE		\$7,000.00
	12248	Curb Ramp Required	NW		\$7,000.00
	12249	Curb Ramp Required	SW		\$7,000.00

Total Cost for Street:	BELLUE ST	\$21,000.00
-------------------------------	------------------	--------------------

Intersection ID and Street Names:	Type:	Orientation:
-----------------------------------	-------	--------------

322	BELLUE ST	and	WOODWORTH AVE		\$21,000.00
	2959	Curb Ramp Required	NW		\$7,000.00
	2961	Curb Ramp Required	SE		\$7,000.00
	2960	Curb Ramp Required	SW		\$7,000.00

Total Cost for Street:	BLOOMINGTON DR	\$21,000.00
-------------------------------	-----------------------	--------------------

Intersection ID and Street Names:	Type:	Orientation:
-----------------------------------	-------	--------------

323	BLOOMINGTON DR	and	DARA WAY		\$21,000.00
	29961	Curb Ramp Required	NE		\$7,000.00
	29960	Perpendicular	SE		\$7,000.00
	29959	Perpendicular	SW		\$7,000.00

Total Cost for Street:	CROSSON CT	\$21,000.00
-------------------------------	-------------------	--------------------

Intersection ID and Street Names:	Type:	Orientation:
-----------------------------------	-------	--------------

324	CROSSON CT	and	WOLFGRAM WAY		\$21,000.00
	10553	Curb Ramp Required	NE		\$7,000.00
	132915	Curb Ramp Required	NW		\$7,000.00
	10552	Curb Ramp Required	SW		\$7,000.00

Total Cost for Street:	FOREST CREEK LN	\$21,000.00
-------------------------------	------------------------	--------------------

Intersection ID and Street Names:	Type:	Orientation:
-----------------------------------	-------	--------------

325	FOREST CREEK LN	and	GORDIAN WAY		\$21,000.00
	18651	Curb Ramp Required	NE		\$7,000.00
	18650	Curb Ramp Required	SE		\$7,000.00
	18649	Curb Ramp Required	SW		\$7,000.00

Total Cost for Street: COLLEGE OAK DR			
Intersection ID and Street Names:	Type:	Orientation:	
327 COLLEGE OAK DR and WHISPER LN			
14069	Driveway	W	

Total Cost for Street: PALMERSON DR			\$4,500.00
Intersection ID and Street Names:	Type:	Orientation:	
328 PALMERSON DR and SHANDWICK DR			\$4,500.00
6382	Parallel	NW	\$500.00
6380	Parallel	SE	\$500.00
6381	Parallel	SW	\$3,500.00

Total Cost for Street: MONITOR AVE			\$21,000.00
Intersection ID and Street Names:	Type:	Orientation:	
329 MONITOR AVE and PIXIE CT			\$21,000.00
21001	Curb Ramp Required	NE	\$7,000.00
21000	Curb Ramp Required	NW	\$7,000.00
20999	Curb Ramp Required	S	\$7,000.00

Total Cost for Street: FASHION DR			\$1,000.00
Intersection ID and Street Names:	Type:	Orientation:	
331 FASHION DR and MANLOVE RD			\$1,000.00
507	Parallel	N	\$500.00
508	Parallel	S	\$500.00

Total Cost for Street: CARLA WAY			\$21,000.00
Intersection ID and Street Names:	Type:	Orientation:	
334 CARLA WAY and SARTE CT			\$21,000.00
12221	Perpendicular	NE	\$7,000.00
12220	Perpendicular	NW	\$7,000.00
12222	Curb Ramp Required	SW	\$7,000.00

Total Cost for Street: BELLFLOWER WAY			\$21,000.00
Intersection ID and Street Names:	Type:	Orientation:	
335 BELLFLOWER WAY and INDIGO CT			\$21,000.00
25367	Curb Ramp Required	NE	\$7,000.00
25368	Curb Ramp Required	SE	\$7,000.00

25369	Curb Ramp Required	W	\$7,000.00
-------	--------------------	---	------------

Total Cost for Street:	BERGTHOLD WAY	\$21,000.00
-------------------------------	----------------------	--------------------

Intersection ID and Street Names:	Type:	Orientation:
-----------------------------------	-------	--------------

336	BERGTHOLD WAY	and	CARRIERA WAY	\$21,000.00
	31137	Perpendicular	NE	\$7,000.00
	31136	Perpendicular	SE	\$7,000.00
	31138	Curb Ramp Required	SW	\$7,000.00

Total Cost for Street:	SAINT JAMES DR	\$21,000.00
-------------------------------	-----------------------	--------------------

Intersection ID and Street Names:	Type:	Orientation:
-----------------------------------	-------	--------------

338	SAINT JAMES DR and TONYA WAY		\$21,000.00
25545	Curb Ramp Required	NE	\$7,000.00
25546	Curb Ramp Required	NW	\$7,000.00
25547	Curb Ramp Required	S	\$7,000.00

Total Cost for Street:	FAIR OAKS BLVD	\$3,750.00
-------------------------------	-----------------------	-------------------

Intersection ID and Street Names:	Type:	Orientation:
-----------------------------------	-------	--------------

339	FAIR OAKS BLVD	and	SUN TREE LN		\$3,750.00
	11768		Parallel	NE	\$500.00
	11767		Blended Transition	SE	\$3,250.00

Total Cost for Street:	POLK ST	
-------------------------------	----------------	--

Intersection ID and Street Names:	Type:	Orientation:
-----------------------------------	-------	--------------

340	POLK ST and UNNAMED RD	
7692	Driveway	E

Total Cost for Street:	CASA ALEGRE	\$21,000.00
-------------------------------	--------------------	--------------------

Intersection ID and Street Names:	Type:	Orientation:
-----------------------------------	-------	--------------

341	CASA ALEGRE	and	MANZANITA AVE		\$21,000.00
	4212		Curb Ramp Required	NE	\$7,000.00
	4211		Curb Ramp Required	SE	\$7,000.00
	4210		Curb Ramp Required	SW	\$7,000.00

Total Cost for Street:	ALMOND GROVE CT	\$21,000.00
-------------------------------	------------------------	--------------------

Intersection ID and Street Names:	Type:	Orientation:
-----------------------------------	-------	--------------

342	ALMOND GROVE CT and MORNING SKYE WAY		\$21,000.00
6541	Parallel	NE	\$7,000.00

Sacramento County

Access Compliance Survey Report - Curb Ramps

Cost Summary

6539	Curb Ramp Required	NW	\$7,000.00
6540	Parallel	SE	\$7,000.00
Total Cost for Street: BOYD DR			\$0.00
Intersection ID and Street Names: Type: Orientation:			
344 BOYD DR and WALNUT AVE			\$0.00
16807	No Sidewalk, Curb Ramp Not Required	NE	\$0.00
16806	No Sidewalk, Curb Ramp Not Required	NW	\$0.00
16808	No Sidewalk, Curb Ramp Not Required	SE	\$0.00
16809	No Sidewalk, Curb Ramp Not Required	SW	\$0.00
Total Cost for Street: JAY JAY LN			\$0.00
Intersection ID and Street Names: Type: Orientation:			
345 JAY JAY LN and JAY JAY LN			\$0.00
18521	No Sidewalk, Curb Ramp Not Required	E	\$0.00
18519	No Sidewalk, Curb Ramp Not Required	NW	\$0.00
18520	No Sidewalk, Curb Ramp Not Required	SW	\$0.00
Total Cost for Street: BERRENDO DR			\$0.00
Intersection ID and Street Names: Type: Orientation:			
346 BERRENDO DR and CHICA WAY			\$0.00
15949	No Sidewalk, Curb Ramp Not Required	NW	\$0.00
15948	No Sidewalk, Curb Ramp Not Required	SW	\$0.00
Total Cost for Street: CRESCENT CT			\$3,000.00
Intersection ID and Street Names: Type: Orientation:			
348 CRESCENT CT and LANDON LN			\$3,000.00
3631	No Sidewalk, Curb Ramp Not Required	NE	\$0.00
3630	No Sidewalk, Curb Ramp Not Required	SE	\$0.00
3629	Parallel	SW	\$3,000.00
Total Cost for Street: COSTA WAY			\$14,000.00
Intersection ID and Street Names: Type: Orientation:			
350 COSTA WAY and PIONEER WAY			\$14,000.00
13320	Parallel	NE	\$3,500.00
13319	Parallel	NW	\$3,500.00
13318	Curb Ramp Required	SW	\$7,000.00

Total Cost for Street: BRAEMORE DR				\$21,000.00
Intersection ID and Street Names:		Type:	Orientation:	
351 BRAEMORE DR and BRIDALSMITH DR				\$21,000.00
14948	Perpendicular	NE	\$7,000.00	
14946	Perpendicular	NW	\$7,000.00	
14947	Curb Ramp Required	SE	\$7,000.00	
Total Cost for Street: EAGLE CREST CIR				\$20,000.00
Intersection ID and Street Names:		Type:	Orientation:	
354 EAGLE CREST CIR and PINE HOLLOW WAY				\$20,000.00
20336	Parallel	NE	\$3,000.00	
20337	Parallel	NW	\$7,000.00	
20335	Parallel	SE	\$3,000.00	
20334	Parallel	SW	\$7,000.00	
Total Cost for Street: BROPHY DR				\$0.00
Intersection ID and Street Names:		Type:	Orientation:	
356 BROPHY DR and WILLARA WAY				\$0.00
8765	No Sidewalk, Curb Ramp Not Required	NE	\$0.00	
8764	No Sidewalk, Curb Ramp Not Required	NW	\$0.00	
8766	No Sidewalk, Curb Ramp Not Required	SW	\$0.00	
Total Cost for Street: BERKSHIRE WAY				\$14,000.00
Intersection ID and Street Names:		Type:	Orientation:	
357 BERKSHIRE WAY and DOM WAY				\$14,000.00
2676	Curb Ramp Required	NE	\$7,000.00	
2677	Curb Ramp Required	NW	\$7,000.00	
2678	No Sidewalk, Curb Ramp Not Required	SW	\$0.00	
Total Cost for Street: ALMONDA ST				\$21,000.00
Intersection ID and Street Names:		Type:	Orientation:	
358 ALMONDA ST and EL SOBRANTE WAY				\$21,000.00
32831	Perpendicular	NE	\$7,000.00	
32833	Perpendicular	NW	\$7,000.00	
32832	Curb Ramp Required	SE	\$7,000.00	

Total Cost for Street: SALMON FALLS DR				\$21,000.00
Intersection ID and Street Names:		Type:	Orientation:	
360 SALMON FALLS DR and TUOLUMNE DR				\$21,000.00
7076	Parallel	NW	\$7,000.00	
7074	Parallel	SE	\$7,000.00	
7075	Parallel	SW	\$7,000.00	
Total Cost for Street: EARLCORT CIR				\$28,000.00
Intersection ID and Street Names:		Type:	Orientation:	
362 EARLCORT CIR and FLANDERS WAY				\$28,000.00
135107	Perpendicular	NE	\$7,000.00	
135104	Perpendicular	NW	\$7,000.00	
135106	Perpendicular	SE	\$7,000.00	
135105	Perpendicular	SW	\$7,000.00	
Total Cost for Street: ARGOLIS WAY				\$28,000.00
Intersection ID and Street Names:		Type:	Orientation:	
363 ARGOLIS WAY and VOLGA WAY				\$28,000.00
7322	Perpendicular	NE	\$7,000.00	
7323	Perpendicular	NW	\$7,000.00	
7321	Perpendicular	SE	\$7,000.00	
7324	Perpendicular	SW	\$7,000.00	
Total Cost for Street: BETTY LOU DR				\$14,000.00
Intersection ID and Street Names:		Type:	Orientation:	
364 BETTY LOU DR and FRANUSICH AVE				\$14,000.00
26326	Curb Ramp Required	N	\$7,000.00	
26328	Curb Ramp Required	SE	\$7,000.00	
26327	No Sidewalk, Curb Ramp Not Required	SW	\$0.00	
Total Cost for Street: BONITA DOWNS DR				\$14,000.00
Intersection ID and Street Names:		Type:	Orientation:	
365 BONITA DOWNS DR and KENNETH AVE				\$14,000.00
21880	Parallel	NE	\$7,000.00	
21879	No Sidewalk, Curb Ramp Not Required	NW	\$0.00	
21881	Perpendicular	SE	\$7,000.00	
21878	No Sidewalk, Curb Ramp Not Required	SW	\$0.00	

Total Cost for Street:	MANLOVE RD	\$24,500.00
-------------------------------	-------------------	--------------------

Intersection ID and Street Names:	Type:	Orientation:
-----------------------------------	-------	--------------

366 MANLOVE RD and REITH CT		\$24,500.00
------------------------------------	--	--------------------

28828	Parallel	ENE	\$7,000.00
28824	Perpendicular	ESE	\$0.00
28829	Parallel	NNE	\$7,000.00
28831	Parallel	NNW	\$3,500.00
28825	Perpendicular	SSE	\$0.00
28826	Perpendicular	SSW	\$0.00
28830	Parallel	WNW	\$500.00
28827	Perpendicular	WSW	\$6,500.00

Total Cost for Street:	ELLENMERE DR	\$0.00
-------------------------------	---------------------	---------------

Intersection ID and Street Names:	Type:	Orientation:
-----------------------------------	-------	--------------

367 ELLENMERE DR and RHONDA WAY		\$0.00
--	--	---------------

3522	No Sidewalk, Curb Ramp Not Required	NE	\$0.00
3523	No Sidewalk, Curb Ramp Not Required	SE	\$0.00
3524	No Sidewalk, Curb Ramp Not Required	SW	\$0.00

Total Cost for Street:	REDGOLD WAY	\$21,000.00
-------------------------------	--------------------	--------------------

Intersection ID and Street Names:	Type:	Orientation:
-----------------------------------	-------	--------------

368 REDGOLD WAY and ROSEMONT DR		\$21,000.00
--	--	--------------------

9250	Parallel	NE	\$7,000.00
9251	Parallel	SE	\$7,000.00
9252	Parallel	SW	\$7,000.00

Total Cost for Street:	BRAVO WAY	\$21,000.00
-------------------------------	------------------	--------------------

Intersection ID and Street Names:	Type:	Orientation:
-----------------------------------	-------	--------------

369 BRAVO WAY and FABERGE WAY		\$21,000.00
--------------------------------------	--	--------------------

12001	Perpendicular	NW	\$7,000.00
12000	Curb Ramp Required	SE	\$7,000.00
11999	Perpendicular	SW	\$7,000.00

Total Cost for Street:	CABER WAY	\$14,000.00
-------------------------------	------------------	--------------------

Intersection ID and Street Names:	Type:	Orientation:
-----------------------------------	-------	--------------

370 CABER WAY and SCOTLAND DR		\$14,000.00
--------------------------------------	--	--------------------

20096	Perpendicular	NE	\$7,000.00
20097	Perpendicular	SE	\$7,000.00

20095

No Sidewalk, Curb Ramp Not Required SW

\$0.00

Total Cost for Street: GARY WAY**\$21,000.00**

Intersection ID and Street Names:

Type:

Orientation:

373 GARY WAY and IVANHOE WAY**\$21,000.00**

1016

Curb Ramp Required

NE

\$7,000.00

132916

Curb Ramp Required

NW

\$7,000.00

1017

Curb Ramp Required

SE

\$7,000.00

Total Cost for Street: JELA WAY**\$0.00**

Intersection ID and Street Names:

Type:

Orientation:

377 JELA WAY and WINONA WAY**\$0.00**

7736

No Sidewalk, Curb Ramp Not Required

NE

\$0.00

7735

No Sidewalk, Curb Ramp Not Required

NW

\$0.00

7737

No Sidewalk, Curb Ramp Not Required

SE

\$0.00

Total Cost for Street: LA RIVIERA DR**\$17,000.00**

Intersection ID and Street Names:

Type:

Orientation:

378 LA RIVIERA DR and WOODMAN WAY**\$17,000.00**

6784

Parallel

NE

\$7,000.00

6785

Parallel

NW

\$3,000.00

6783

Parallel

SE

\$7,000.00

Total Cost for Street: AZALEA RD**\$0.00**

Intersection ID and Street Names:

Type:

Orientation:

379 AZALEA RD and SIERRA OAKS VISTA LN**\$0.00**

1831

No Sidewalk, Curb Ramp Not Required

NE

\$0.00

1830

No Sidewalk, Curb Ramp Not Required

NW

\$0.00

Total Cost for Street: CHATFIELD DR**\$28,000.00**

Intersection ID and Street Names:

Type:

Orientation:

381 CHATFIELD DR and FLETCHER FARM DR**\$28,000.00**

23223

Perpendicular

NE

\$7,000.00

23221

Perpendicular

NW

\$7,000.00

23222

Perpendicular

SE

\$7,000.00

23220

Perpendicular

SW

\$7,000.00

Total Cost for Street: KENNETH AVE				\$14,000.00
Intersection ID and Street Names:		Type:	Orientation:	
383 KENNETH AVE and MILKY WAY				\$14,000.00
21935	Curb Ramp Required	NE	\$7,000.00	
21936	Parallel	NW	\$3,500.00	
21937	Parallel	SW	\$3,500.00	
Total Cost for Street: CLEMENT CIR				\$24,500.00
Intersection ID and Street Names:		Type:	Orientation:	
384 CLEMENT CIR and MACFADDEN DR				\$24,500.00
28466	Perpendicular	NE	\$7,000.00	
28465	Perpendicular	NW	\$7,000.00	
28467	Parallel	SE	\$3,500.00	
28468	Perpendicular	SW	\$7,000.00	
Total Cost for Street: CARRWOOD ST				\$14,000.00
Intersection ID and Street Names:		Type:	Orientation:	
386 CARRWOOD ST and STRONG AVE				\$14,000.00
22083	No Sidewalk, Curb Ramp Not Required	NW	\$0.00	
22081	Curb Ramp Required	SE	\$7,000.00	
22082	Curb Ramp Required	SW	\$7,000.00	
Total Cost for Street: ELLINGTON CIR				\$8,500.00
Intersection ID and Street Names:		Type:	Orientation:	
388 ELLINGTON CIR and MORSE AVE				\$8,500.00
3655	Parallel	NE	\$7,000.00	
3658	Perpendicular	NW	\$500.00	
3656	Parallel	SE	\$500.00	
3657	Perpendicular	SW	\$500.00	
Total Cost for Street: DUSHAM CIR				\$21,000.00
Intersection ID and Street Names:		Type:	Orientation:	
389 DUSHAM CIR and MCROBERTS DR				\$21,000.00
25040	Parallel	NW	\$7,000.00	
25041	Curb Ramp Required	SE	\$7,000.00	
25042	Parallel	SW	\$7,000.00	

Total Cost for Street: FIREWOOD CT				\$21,000.00
Intersection ID and Street Names:		Type:	Orientation:	
390 FIREWOOD CT and WOODMORE OAKS DR				\$21,000.00
29597	Curb Ramp Required	NE	\$7,000.00	
29596	Curb Ramp Required	NW	\$7,000.00	
29598	Curb Ramp Required	SE	\$7,000.00	
Total Cost for Street: BLAKEPOINTE WAY				\$21,000.00
Intersection ID and Street Names:		Type:	Orientation:	
391 BLAKEPOINTE WAY and TRAVARY WAY				\$21,000.00
5589	Curb Ramp Required	NW	\$7,000.00	
5587	Parallel	SE	\$7,000.00	
5588	Parallel	SW	\$7,000.00	
Total Cost for Street: ANDALUSIAN DR				\$0.00
Intersection ID and Street Names:		Type:	Orientation:	
392 ANDALUSIAN DR and CAVALLETTI DR				\$0.00
23155	No Sidewalk, Curb Ramp Not Required	NE	\$0.00	
23156	No Sidewalk, Curb Ramp Not Required	SE	\$0.00	
23154	No Sidewalk, Curb Ramp Not Required	W	\$0.00	
Total Cost for Street: NORTH ST				\$21,000.00
Intersection ID and Street Names:		Type:	Orientation:	
394 NORTH ST and PINE ST				\$21,000.00
136348	Curb Ramp Required	NW	\$7,000.00	
136349	Blended Transition	SE	\$7,000.00	
136347	Curb Ramp Required	SW	\$7,000.00	
Total Cost for Street: WALNUT AVE				\$13,000.00
Intersection ID and Street Names:		Type:	Orientation:	
395 WALNUT AVE and WINDING WAY				\$13,000.00
20748	Parallel	ESE	\$3,500.00	
20749	Pedestrian Pad Required	NE	\$3,000.00	
20747	Parallel	SSE	\$3,500.00	
20750	Pedestrian Pad Required	SW	\$3,000.00	

Total Cost for Street: QUAIL PARK WAY				\$21,000.00
Intersection ID and Street Names:		Type:	Orientation:	
396 QUAIL PARK WAY and YELLOWHAMMER CT				\$21,000.00
20017	Perpendicular	NE	\$7,000.00	
20018	Perpendicular	SE	\$7,000.00	
20019	Curb Ramp Required	SW	\$7,000.00	

Total Cost for Street: STORROW WAY				\$21,000.00
Intersection ID and Street Names:		Type:	Orientation:	
397 STORROW WAY and STORROW WAY				\$21,000.00
14672	Perpendicular	NE	\$7,000.00	
14673	Perpendicular	NW	\$7,000.00	
14674	Curb Ramp Required	SW	\$7,000.00	

Total Cost for Street: LITTLE ROCK DR				
Intersection ID and Street Names:		Type:	Orientation:	
398 LITTLE ROCK DR and UNNAMED RD				
135748	Driveway	NW		

Total Cost for Street: BEECH AVE				\$7,000.00
Intersection ID and Street Names:		Type:	Orientation:	
399 BEECH AVE and NIMBUS WAY				\$7,000.00
17681	No Sidewalk, Curb Ramp Not Required	NE	\$0.00	
17682	No Sidewalk, Curb Ramp Not Required	SE	\$0.00	
17683	Curb Ramp Required	SW	\$7,000.00	

Total Cost for Street: FEATHER RIVER WAY				\$28,000.00
Intersection ID and Street Names:		Type:	Orientation:	
400 FEATHER RIVER WAY and PAYETTE DR				\$28,000.00
7068	Curb Ramp Required	NE	\$7,000.00	
7067	Curb Ramp Required	NW	\$7,000.00	
7069	Curb Ramp Required	SE	\$7,000.00	
7070	Curb Ramp Required	SW	\$7,000.00	

Total Cost for Street: CHELSEA RD				\$0.00
Intersection ID and Street Names:		Type:	Orientation:	
402 CHELSEA RD and RUSHDEN DR				\$0.00

Sacramento County

Access Compliance Survey Report - Curb Ramps

Cost Summary

319	No Sidewalk, Curb Ramp Not Required	NE	\$0.00
320	No Sidewalk, Curb Ramp Not Required	NW	\$0.00
318	No Sidewalk, Curb Ramp Not Required	SE	\$0.00
321	No Sidewalk, Curb Ramp Not Required	SW	\$0.00

Total Cost for Street:	CONTEMPO DR	\$21,000.00
-------------------------------	--------------------	--------------------

Intersection ID and Street Names:		Type:	Orientation:
403 CONTEMPO DR and ROSEMONT DR			\$21,000.00
11962	Parallel	NE	\$7,000.00
11961	Parallel	SE	\$7,000.00
11960	Parallel	SW	\$7,000.00

Total Cost for Street:	HEATHER HOLLOW CT	\$21,000.00
-------------------------------	--------------------------	--------------------

Intersection ID and Street Names:		Type:	Orientation:
404	HEATHER HOLLOW CT and WILLOW GROVE WAY		\$21,000.00
30974	Curb Ramp Required	NE	\$7,000.00
30973	Perpendicular	SE	\$7,000.00
30972	Perpendicular	SW	\$7,000.00

Total Cost for Street:	PEKOE WAY	\$13,500.00
-------------------------------	------------------	--------------------

Intersection ID and Street Names:		Type:	Orientation:	
405 PEKOE WAY and TEA BERRY WAY				\$13,500.00
31682	Parallel		NE	\$7,000.00
31681	Parallel		NW	\$3,000.00
31683	Parallel		S	\$3,500.00

Total Cost for Street:	DOMINION WAY	\$21,000.00
-------------------------------	---------------------	--------------------

Intersection ID and Street Names:		Type:	Orientation:
408 DOMINION WAY and LAKEPORT CIR			\$21,000.00
21431	Perpendicular	NE	\$7,000.00
21430	Curb Ramp Required	NW	\$7,000.00
21432	Perpendicular	SE	\$7,000.00

Total Cost for Street:	BEE JAY CT	\$27,500.00
-------------------------------	-------------------	--------------------

Intersection ID and Street Names:		Type:	Orientation:
410 BEE JAY CT and MARO WAY			\$27,500.00
32705	Perpendicular	NE	\$7,000.00
32706	Perpendicular	NW	\$7,000.00
32704	Perpendicular	SE	\$6,500.00

32703	Perpendicular	SW	\$7,000.00
Total Cost for Street: SAPUNOR WAY			\$21,000.00
Intersection ID and Street Names:	Type:	Orientation:	
411 SAPUNOR WAY and WOODLEIGH DR			\$21,000.00
4287	Curb Ramp Required	NE	\$7,000.00
4286	Curb Ramp Required	NW	\$7,000.00
4285	Curb Ramp Required	SW	\$7,000.00
Total Cost for Street: GIVERNY CIR			\$21,000.00
Intersection ID and Street Names:	Type:	Orientation:	
412 GIVERNY CIR and MERANO WAY			\$21,000.00
20280	Parallel	NE	\$7,000.00
20281	Parallel	SE	\$7,000.00
20282	Parallel	SW	\$7,000.00
Total Cost for Street: KAULA DR			\$1,500.00
Intersection ID and Street Names:	Type:	Orientation:	
415 KAULA DR and MOLAKINI CT			\$1,500.00
13545	Parallel	NE	\$500.00
13546	Parallel	NW	\$500.00
13547	Parallel	SW	\$500.00
Total Cost for Street: NORTH PKWY			\$10,500.00
Intersection ID and Street Names:	Type:	Orientation:	
416 NORTH PKWY and STEINER DR			\$10,500.00
5853	Parallel	NE	\$3,500.00
5854	Parallel	NW	\$3,500.00
5855	Parallel	SW	\$3,500.00
Total Cost for Street: EASTERN AVE			\$3,000.00
Intersection ID and Street Names:	Type:	Orientation:	
417 EASTERN AVE and LA SALLE DR			\$3,000.00
15771	Blended Transition	NE	\$3,000.00
15772	No Sidewalk, Curb Ramp Not Required	NW	\$0.00
15770	No Sidewalk, Curb Ramp Not Required	SE	\$0.00

Total Cost for Street: EL CAJON WAY			
Intersection ID and Street Names:	Type:	Orientation:	
418 EL CAJON WAY and MONTOYA ST EL CAJON WAY ALY			
7129	Driveway	E	

Total Cost for Street: REMINGTON AVE \$21,000.00			
Intersection ID and Street Names:	Type:	Orientation:	
419 REMINGTON AVE and WOODLEIGH DR			
134018	Curb Ramp Required	NE	\$7,000.00
134017	Curb Ramp Required	NW	\$7,000.00
134016	Curb Ramp Required	SW	\$7,000.00

Total Cost for Street: LANDIS AVE \$0.00			
Intersection ID and Street Names:	Type:	Orientation:	
420 LANDIS AVE and VIENNA AVE			
25671	No Sidewalk, Curb Ramp Not Required	N	\$0.00
25669	No Sidewalk, Curb Ramp Not Required	SE	\$0.00
25670	No Sidewalk, Curb Ramp Not Required	SW	\$0.00

Total Cost for Street: ELK GROVE FLORIN RD \$56,000.00			
Intersection ID and Street Names:	Type:	Orientation:	
422 ELK GROVE FLORIN RD and VINTAGE PARK DR			
14962	Parallel	ENE	\$7,000.00
14961	Parallel	ESE	\$7,000.00
14963	Parallel	NNE	\$7,000.00
14964	Parallel	NNW	\$7,000.00
14960	Parallel	SSE	\$7,000.00
14959	Parallel	SSW	\$7,000.00
14965	Parallel	WNW	\$7,000.00
14958	Parallel	WSW	\$7,000.00

Total Cost for Street: BOULDER FIELD DR \$21,000.00			
Intersection ID and Street Names:	Type:	Orientation:	
424 BOULDER FIELD DR and COBBLE CREST DR			
15002	Parallel	NW	\$7,000.00
15000	Parallel	SE	\$7,000.00
15001	Parallel	SW	\$7,000.00

Total Cost for Street: BIRCH TREE WAY			\$14,000.00
Intersection ID and Street Names:	Type:	Orientation:	
426 BIRCH TREE WAY and GLEN ALDER WAY			\$14,000.00
28866	Perpendicular	NE	\$7,000.00
28867	Curb Ramp Required	S	\$7,000.00
Total Cost for Street: KRETH RD			\$21,000.00
Intersection ID and Street Names:	Type:	Orientation:	
427 KRETH RD and WIDGEON WAY			\$21,000.00
135663	Parallel	NE	\$7,000.00
135661	Parallel	SE	\$7,000.00
135662	Parallel	SW	\$7,000.00
Total Cost for Street: DEL PASO RD			\$24,000.00
Intersection ID and Street Names:	Type:	Orientation:	
428 DEL PASO RD and NATIONAL DR			\$24,000.00
134163	Parallel	ESE	\$7,000.00
134162	Pedestrian Pad Required	NE	\$3,000.00
134164	Parallel	SSE	\$7,000.00
134165	Parallel	SW	\$7,000.00
Total Cost for Street: VALLEY WOOD DR			\$21,000.00
Intersection ID and Street Names:	Type:	Orientation:	
429 VALLEY WOOD DR and WALNUT RIDGE WAY			\$21,000.00
15094	Curb Ramp Required	E	\$7,000.00
15092	Perpendicular	NW	\$7,000.00
15093	Perpendicular	SW	\$7,000.00
Total Cost for Street: COCOA PALM WAY			\$21,000.00
Intersection ID and Street Names:	Type:	Orientation:	
430 COCOA PALM WAY and RICHWOOD CT			\$21,000.00
11730	Curb Ramp Required	E	\$7,000.00
11731	Curb Ramp Required	S	\$7,000.00
11732	Curb Ramp Required	W	\$7,000.00
Total Cost for Street: IVANHOE WAY			\$21,000.00
Intersection ID and Street Names:	Type:	Orientation:	

431	IVANHOE WAY	and	MEREDITH WAY		\$21,000.00
	132917		Curb Ramp Required	NE	\$7,000.00
	1019		Curb Ramp Required	SE	\$7,000.00
	1018		Curb Ramp Required	SW	\$7,000.00

Total Cost for Street:	ESCALLONIA DR	\$21,000.00
-------------------------------	----------------------	--------------------

Intersection ID and Street Names:	Type:	Orientation:
-----------------------------------	-------	--------------

434	ESCALLONIA DR	and	MELLODORA DR		\$21,000.00
	18768		Perpendicular	NE	\$7,000.00
	18769		Perpendicular	NW	\$7,000.00
	18767		Curb Ramp Required	SE	\$7,000.00

Total Cost for Street:	2ND ST	\$14,000.00
-------------------------------	---------------	--------------------

Intersection ID and Street Names:	Type:	Orientation:
-----------------------------------	-------	--------------

435	2ND ST	and	KENORA ST		\$14,000.00
	23531		Perpendicular	NW	\$7,000.00
	23533		No Sidewalk, Curb Ramp Not Required	SE	\$0.00
	23532		Perpendicular	SW	\$7,000.00

Total Cost for Street:	BLAKEPOINTE WAY	\$21,000.00
-------------------------------	------------------------	--------------------

Intersection ID and Street Names:	Type:	Orientation:
-----------------------------------	-------	--------------

436	BLAKEPOINTE WAY	and	RAYNEAL WAY		\$21,000.00
	5592		Parallel	NE	\$7,000.00
	5591		Parallel	SE	\$7,000.00
	5590		Parallel	SW	\$7,000.00

Total Cost for Street:	RAYNEAL WAY	\$21,000.00
-------------------------------	--------------------	--------------------

Intersection ID and Street Names:	Type:	Orientation:
-----------------------------------	-------	--------------

439	RAYNEAL WAY	and	TRAVARY WAY		\$21,000.00
	5593		Parallel	NW	\$7,000.00
	5594		Parallel	SE	\$7,000.00
	5595		Parallel	SW	\$7,000.00

Total Cost for Street:	BOWLING DR	\$21,000.00
-------------------------------	-------------------	--------------------

Intersection ID and Street Names:	Type:	Orientation:
-----------------------------------	-------	--------------

441	BOWLING DR	and	WILLIAMSBURG DR		\$21,000.00
	5940		Curb Ramp Required	NW	\$7,000.00
	5942		Curb Ramp Required	SE	\$7,000.00
	5941		Curb Ramp Required	SW	\$7,000.00

Total Cost for Street: 48TH ST			\$28,000.00
Intersection ID and Street Names:	Type:	Orientation:	
444 48TH ST and BAKER AVE			\$28,000.00
878	Perpendicular	NE	\$7,000.00
877	Perpendicular	NW	\$7,000.00
875	Perpendicular	SE	\$7,000.00
876	Perpendicular	SW	\$7,000.00
Total Cost for Street: EL PRADO WAY			\$17,000.00
Intersection ID and Street Names:	Type:	Orientation:	
445 EL PRADO WAY and WELDON WAY			\$17,000.00
3620	Parallel	NE	\$3,000.00
3621	Parallel	SE	\$7,000.00
3622	Parallel	SW	\$7,000.00
Total Cost for Street: CEDARHURST WAY			\$21,000.00
Intersection ID and Street Names:	Type:	Orientation:	
447 CEDARHURST WAY and TEMPLETON DR			\$21,000.00
4262	Parallel	NE	\$7,000.00
4261	Parallel	NW	\$7,000.00
4260	Curb Ramp Required	SW	\$7,000.00
Total Cost for Street: RAND LN			\$0.00
Intersection ID and Street Names:	Type:	Orientation:	
448 RAND LN and SIERRA MADRE DR			\$0.00
12381	No Sidewalk, Curb Ramp Not Required	NE	\$0.00
12380	No Sidewalk, Curb Ramp Not Required	NW	\$0.00
12382	No Sidewalk, Curb Ramp Not Required	SE	\$0.00
Total Cost for Street: MARISSA WAY			\$17,500.00
Intersection ID and Street Names:	Type:	Orientation:	
449 MARISSA WAY and PYRITES WAY			\$17,500.00
22920	Curb Ramp Required	N	\$7,000.00
22919	Parallel	SE	\$3,500.00
22918	Curb Ramp Required	SW	\$7,000.00

Total Cost for Street: BRAMFIELD WAY			\$10,000.00
Intersection ID and Street Names:	Type:	Orientation:	
450 BRAMFIELD WAY and VINTAGE PARK DR			\$10,000.00
34128	Parallel	N	\$3,500.00
34130	Parallel	SE	\$3,000.00
34129	Parallel	SW	\$3,500.00
Total Cost for Street: ANTELOPE NORTH RD			\$28,000.00
Intersection ID and Street Names:	Type:	Orientation:	
451 ANTELOPE NORTH RD and EAGLE POINT WAY			\$28,000.00
18223	Perpendicular	NE	\$7,000.00
18222	Perpendicular	NW	\$7,000.00
18224	Parallel	SE	\$7,000.00
18225	Parallel	SW	\$7,000.00
Total Cost for Street: SUMMER FALLS CIR			\$14,000.00
Intersection ID and Street Names:	Type:	Orientation:	
452 SUMMER FALLS CIR and SUMMER SUNSET DR			\$14,000.00
30769	Parallel	NE	\$3,500.00
30768	Parallel	SE	\$7,000.00
30770	Parallel	SW	\$3,500.00
Total Cost for Street: PALMER HOUSE DR			\$20,500.00
Intersection ID and Street Names:	Type:	Orientation:	
453 PALMER HOUSE DR and SCOTTSDALE DR			\$20,500.00
9092	Parallel	NE	\$7,000.00
9091	Perpendicular	NW	\$6,500.00
9093	Parallel	SE	\$7,000.00
Total Cost for Street: LADINO RD			\$0.00
Intersection ID and Street Names:	Type:	Orientation:	
454 LADINO RD and RANDOM LN			\$0.00
15817	No Sidewalk, Curb Ramp Not Required	NE	\$0.00
15816	No Sidewalk, Curb Ramp Not Required	NW	\$0.00
15818	No Sidewalk, Curb Ramp Not Required	SE	\$0.00
15815	No Sidewalk, Curb Ramp Not Required	SW	\$0.00

Total Cost for Street: DIAMOND RANCH DR				\$1,500.00
Intersection ID and Street Names:		Type:	Orientation:	
455 DIAMOND RANCH DR and GARDELLA WAY				\$1,500.00
26104	Parallel	NW	\$500.00	
26106	Parallel	SE	\$500.00	
26105	Parallel	SW	\$500.00	
Total Cost for Street: CORVAIR ST				\$21,000.00
Intersection ID and Street Names:		Type:	Orientation:	
456 CORVAIR ST and SHELL ST				\$21,000.00
7636	Curb Ramp Required	NE	\$7,000.00	
7634	Perpendicular	SE	\$7,000.00	
7635	Perpendicular	SW	\$7,000.00	
Total Cost for Street: EXCELSIOR RD				\$7,000.00
Intersection ID and Street Names:		Type:	Orientation:	
458 EXCELSIOR RD and WESTERLY DR				\$7,000.00
25204	Parallel	E	\$3,500.00	
25203	Parallel	S	\$3,500.00	
25202	No Sidewalk, Curb Ramp Not Required	W	\$0.00	
Total Cost for Street: 51ST AVE				\$18,000.00
Intersection ID and Street Names:		Type:	Orientation:	
460 51ST AVE and FRANKLIN BLVD				\$15,500.00
136829	Perpendicular	NE	\$2,500.00	
136014	Parallel	NNW	\$7,000.00	
136015	Parallel	SW	\$3,500.00	
136013	Parallel	WNW	\$2,500.00	
460 51ST AVE and Untitled.jpg				\$2,500.00
136830	Island-Cut Through	N	\$2,500.00	
Total Cost for Street: ELVYRA WAY				\$21,000.00
Intersection ID and Street Names:		Type:	Orientation:	
461 ELVYRA WAY and SWEET WAY				\$21,000.00
133181	Curb Ramp Required	NW	\$7,000.00	
1660	Curb Ramp Required	SE	\$7,000.00	
1661	Curb Ramp Required	SW	\$7,000.00	

Total Cost for Street: BLAZING STAR CT			\$17,500.00
Intersection ID and Street Names:	Type:	Orientation:	
462 BLAZING STAR CT and ROARING CAMP DR			\$17,500.00
22699	Parallel	NE	\$3,500.00
22701	Curb Ramp Required	NW	\$7,000.00
22700	Perpendicular	SE	\$7,000.00

Total Cost for Street: ROARING CAMP DR			\$21,000.00
Intersection ID and Street Names:	Type:	Orientation:	
463 ROARING CAMP DR and SANDY BAR CT			\$21,000.00
22690	Perpendicular	NE	\$7,000.00
22692	Curb Ramp Required	NW	\$7,000.00
22691	Perpendicular	SE	\$7,000.00

Total Cost for Street: PALMERSON DR			\$21,000.00
Intersection ID and Street Names:	Type:	Orientation:	
465 PALMERSON DR and SHERBROOK WAY			\$21,000.00
5357	Parallel	NE	\$7,000.00
5356	Parallel	NW	\$7,000.00
5355	Parallel	SW	\$7,000.00

Total Cost for Street: RANDY ST			\$21,000.00
Intersection ID and Street Names:	Type:	Orientation:	
466 RANDY ST and W MONTICELLO AVE			\$21,000.00
23671	Curb Ramp Required	NE	\$7,000.00
23672	Curb Ramp Required	NW	\$7,000.00
23673	Curb Ramp Required	SW	\$7,000.00

Total Cost for Street: ALLEGHENY DR			\$4,000.00
Intersection ID and Street Names:	Type:	Orientation:	
467 ALLEGHENY DR and ESCOBAR WAY			\$4,000.00
28691	Parallel	NE	\$3,000.00
28692	Parallel	NW	\$500.00
28690	Parallel	SE	\$500.00

Total Cost for Street: EDISON AVE			\$21,000.00
Intersection ID and Street Names:	Type:	Orientation:	

468	EDISON AVE	and	INMAN WAY		\$21,000.00
	15189		Curb Ramp Required	NE	\$7,000.00
	17357		Curb Ramp Required	SE	\$7,000.00
	17358		Curb Ramp Required	W	\$7,000.00

Total Cost for Street:	COMSTOCK WAY	\$21,000.00
-------------------------------	---------------------	--------------------

Intersection ID and Street Names:	Type:	Orientation:
-----------------------------------	-------	--------------

470	COMSTOCK WAY	and	FOSTER WAY		\$21,000.00
	15316		Curb Ramp Required	NE	\$7,000.00
	15317		Curb Ramp Required	SE	\$7,000.00
	15318		Curb Ramp Required	W	\$7,000.00

Total Cost for Street:	PACIFIC HILLS WAY	\$21,000.00
-------------------------------	--------------------------	--------------------

Intersection ID and Street Names:	Type:	Orientation:
-----------------------------------	-------	--------------

473	PACIFIC HILLS WAY	and	PRAIRIEWOODS DR		\$21,000.00
	31195		Curb Ramp Required	NE	\$7,000.00
	31193		Perpendicular	NW	\$7,000.00
	31194		Perpendicular	SW	\$7,000.00

Total Cost for Street:	BLACKMER CIR	\$21,000.00
-------------------------------	---------------------	--------------------

Intersection ID and Street Names:	Type:	Orientation:
-----------------------------------	-------	--------------

474	BLACKMER CIR	and	SIERRA BLVD		\$21,000.00
	1469		Curb Ramp Required	NE	\$7,000.00
	1468		Curb Ramp Required	NW	\$7,000.00
	133164		Curb Ramp Required	SW	\$7,000.00

Total Cost for Street:	CHIPPENDALE DR	
-------------------------------	-----------------------	--

Intersection ID and Street Names:	Type:	Orientation:
-----------------------------------	-------	--------------

475	CHIPPENDALE DR	and	UNNAMED RD		
	14088		Driveway	N	

Total Cost for Street:	PALMERSON DR	\$24,500.00
-------------------------------	---------------------	--------------------

Intersection ID and Street Names:	Type:	Orientation:
-----------------------------------	-------	--------------

476	PALMERSON DR	and	WINDFORD WAY		\$24,500.00
	5437		Parallel	NE	\$3,500.00
	5436		Parallel	NW	\$7,000.00
	5434		Parallel	SE	\$7,000.00
	5435		Parallel	SW	\$7,000.00

Total Cost for Street: KENDRICK WAY			\$4,500.00
Intersection ID and Street Names:	Type:	Orientation:	
477 KENDRICK WAY and SKYRIDGE DR			\$4,500.00
17832	Parallel	E	\$3,500.00
17831	Parallel	N	\$500.00
17833	Parallel	S	\$500.00
Total Cost for Street: CHAMONIX WAY			\$21,000.00
Intersection ID and Street Names:	Type:	Orientation:	
479 CHAMONIX WAY and REDWATER DR			\$21,000.00
6491	Parallel	NE	\$7,000.00
6492	Parallel	NW	\$7,000.00
6493	Curb Ramp Required	SW	\$7,000.00
Total Cost for Street: BRETMOOR DR			\$21,000.00
Intersection ID and Street Names:	Type:	Orientation:	
481 BRETMOOR DR and PERSHING AVE			\$21,000.00
31411	Parallel	NE	\$7,000.00
31412	Parallel	SE	\$7,000.00
31413	Parallel	SW	\$7,000.00
Total Cost for Street: BRONDSBURY LN			\$21,000.00
Intersection ID and Street Names:	Type:	Orientation:	
482 BRONDSBURY LN and OLEAN ST			\$21,000.00
28045	Parallel	NE	\$7,000.00
28044	Parallel	NW	\$7,000.00
28046	Curb Ramp Required	SE	\$7,000.00
28047	No Sidewalk, Curb Ramp Not Required	SW	\$0.00
Total Cost for Street: ARBARDEE DR			\$21,000.00
Intersection ID and Street Names:	Type:	Orientation:	
483 ARBARDEE DR and EL CHAPUL WAY			\$21,000.00
13796	Curb Ramp Required	NE	\$7,000.00
13797	Curb Ramp Required	NW	\$7,000.00
13798	Curb Ramp Required	SW	\$7,000.00

Total Cost for Street: EVELYN LN				\$28,000.00
Intersection ID and Street Names:		Type:	Orientation:	
484 EVELYN LN and LARKSPUR LN				\$28,000.00
1504	Curb Ramp Required	NE	\$7,000.00	
1503	Curb Ramp Required	NW	\$7,000.00	
1505	Curb Ramp Required	SE	\$7,000.00	
1506	Curb Ramp Required	SW	\$7,000.00	
Total Cost for Street: AVILA LN				\$0.00
Intersection ID and Street Names:		Type:	Orientation:	
485 AVILA LN and CATHAY WAY				\$0.00
16170	No Sidewalk, Curb Ramp Not Required	NE	\$0.00	
16169	No Sidewalk, Curb Ramp Not Required	NW	\$0.00	
16167	No Sidewalk, Curb Ramp Not Required	SE	\$0.00	
16168	No Sidewalk, Curb Ramp Not Required	SW	\$0.00	
Total Cost for Street: HUNTINGTON RD				\$21,000.00
Intersection ID and Street Names:		Type:	Orientation:	
486 HUNTINGTON RD and SHIELDS CT				\$21,000.00
27432	Curb Ramp Required	NE	\$7,000.00	
27430	Curb Ramp Required	NW	\$7,000.00	
27431	Curb Ramp Required	S	\$7,000.00	
Total Cost for Street: LINDA RIO DR				\$21,000.00
Intersection ID and Street Names:		Type:	Orientation:	
487 LINDA RIO DR and VOLGA WAY				\$21,000.00
7326	Perpendicular	NE	\$7,000.00	
7325	Perpendicular	NW	\$7,000.00	
7327	Curb Ramp Required	SE	\$7,000.00	
Total Cost for Street: OTTOMEYER CT				\$21,000.00
Intersection ID and Street Names:		Type:	Orientation:	
489 OTTOMEYER CT and RAMSEY DR				\$21,000.00
11334	Curb Ramp Required	NW	\$7,000.00	
11336	Curb Ramp Required	SE	\$7,000.00	
11335	Curb Ramp Required	SW	\$7,000.00	

Total Cost for Street: FRENCH RD			
Intersection ID and Street Names:	Type:	Orientation:	
490 FRENCH RD and OCATILLO ST			
136179	Driveway	E	
Total Cost for Street: COLLEGE OAK DR			
Intersection ID and Street Names:	Type:	Orientation:	
492 COLLEGE OAK DR and UNNAMED RD			
14084	Driveway	W	
Total Cost for Street: AUGUSTINE CT			\$17,500.00
Intersection ID and Street Names:	Type:	Orientation:	
493 AUGUSTINE CT and PECAN AVE			\$17,500.00
18966	Parallel	NW	\$7,000.00
18964	Curb Ramp Required	SE	\$7,000.00
18965	Parallel	SW	\$3,500.00
Total Cost for Street: CABINET CIR			\$21,000.00
Intersection ID and Street Names:	Type:	Orientation:	
494 CABINET CIR and PRESIDENT AVE			\$21,000.00
7829	Curb Ramp Required	NW	\$7,000.00
7827	Perpendicular	SE	\$7,000.00
7828	Perpendicular	SW	\$7,000.00
Total Cost for Street: BOOTJACK DR			\$21,000.00
Intersection ID and Street Names:	Type:	Orientation:	
496 BOOTJACK DR and BUSKIRK DR			\$21,000.00
14334	Curb Ramp Required	NW	\$7,000.00
14336	Perpendicular	SE	\$7,000.00
14335	Perpendicular	SW	\$7,000.00
Total Cost for Street: PRITCHARD RD			\$14,000.00
Intersection ID and Street Names:	Type:	Orientation:	
499 PRITCHARD RD and VIDA CT			\$14,000.00
133297	No Sidewalk, Curb Ramp Not Required	E	\$0.00
133296	Parallel	NW	\$7,000.00
133295	Parallel	SW	\$7,000.00

Total Cost for Street: EAST PKWY				\$7,000.00
Intersection ID and Street Names:		Type:	Orientation:	
502 EAST PKWY and GOVERNORS CIR				\$7,000.00
5936	Curb Ramp Required	SW	\$7,000.00	
Total Cost for Street: FITTLEWORTH WAY				\$21,000.00
Intersection ID and Street Names:		Type:	Orientation:	
505 FITTLEWORTH WAY and LUCCHESI DR				\$21,000.00
133465	Parallel	N	\$7,000.00	
133464	Parallel	SE	\$7,000.00	
133463	Parallel	SW	\$7,000.00	
Total Cost for Street: 28TH AVE				\$21,000.00
Intersection ID and Street Names:		Type:	Orientation:	
506 28TH AVE and PRIM CT				\$21,000.00
931	Curb Ramp Required	NE	\$7,000.00	
932	Curb Ramp Required	NW	\$7,000.00	
132918	Curb Ramp Required	S	\$7,000.00	
Total Cost for Street: ESPERANZA DR				\$0.00
Intersection ID and Street Names:		Type:	Orientation:	
507 ESPERANZA DR and LOS MOLINOS WAY				\$0.00
44	No Sidewalk, Curb Ramp Not Required	NE	\$0.00	
43	No Sidewalk, Curb Ramp Not Required	NW	\$0.00	
45	No Sidewalk, Curb Ramp Not Required	SE	\$0.00	
42	No Sidewalk, Curb Ramp Not Required	SW	\$0.00	
Total Cost for Street: CLOVER LN				\$0.00
Intersection ID and Street Names:		Type:	Orientation:	
509 CLOVER LN and RUBICON WAY				\$0.00
4018	No Sidewalk, Curb Ramp Not Required	SE	\$0.00	
Total Cost for Street: BARETTA CT				\$21,000.00
Intersection ID and Street Names:		Type:	Orientation:	
510 BARETTA CT and CLIFFCREST DR				\$21,000.00
31126	Perpendicular	NE	\$7,000.00	
31127	Perpendicular	SE	\$7,000.00	

31128	Curb Ramp Required	SW	\$7,000.00
Total Cost for Street: MACEY DR			\$21,000.00
Intersection ID and Street Names:	Type:	Orientation:	
512 MACEY DR and WELLESLEY WAY			\$21,000.00
22544	Curb Ramp Required	NE	\$7,000.00
22545	Curb Ramp Required	SE	\$7,000.00
22546	Curb Ramp Required	W	\$7,000.00
Total Cost for Street: CASLAN AVE			\$7,000.00
Intersection ID and Street Names:	Type:	Orientation:	
513 CASLAN AVE and KENNETH AVE			\$7,000.00
13624	No Sidewalk, Curb Ramp Not Required	NE	\$0.00
13623	No Sidewalk, Curb Ramp Not Required	NW	\$0.00
13622	Perpendicular	SW	\$7,000.00
Total Cost for Street: HOWE AVE			\$14,000.00
Intersection ID and Street Names:	Type:	Orientation:	
514 HOWE AVE and WAVERLY ST			\$14,000.00
4109	Parallel	NE	\$7,000.00
4110	Parallel	SE	\$7,000.00
Total Cost for Street: CONNECTICUT DR			\$21,000.00
Intersection ID and Street Names:	Type:	Orientation:	
515 CONNECTICUT DR and RHODE ISLAND DR			\$21,000.00
15757	Curb Ramp Required	N	\$7,000.00
15755	Curb Ramp Required	SE	\$7,000.00
15756	Curb Ramp Required	SW	\$7,000.00
Total Cost for Street: BLACK SADDLE DR			\$21,000.00
Intersection ID and Street Names:	Type:	Orientation:	
516 BLACK SADDLE DR and SINGLETERRY WAY			\$21,000.00
23780	Curb Ramp Required	NW	\$7,000.00
23778	Perpendicular	SE	\$7,000.00
23779	Perpendicular	SW	\$7,000.00
Total Cost for Street: 39TH ST			\$21,000.00
Intersection ID and Street Names:	Type:	Orientation:	

517	39TH ST	and	FRANK CT		\$21,000.00
	132919	Curb Ramp Required	NE		\$7,000.00
	2100	Curb Ramp Required	NW		\$7,000.00
	2101	Curb Ramp Required	SW		\$7,000.00

Total Cost for Street:	BUSH WAY	\$28,000.00
-------------------------------	-----------------	--------------------

Intersection ID and Street Names:	Type:	Orientation:
-----------------------------------	-------	--------------

519	BUSH WAY	and	OLEANDER DR		\$28,000.00
	25498	Curb Ramp Required	NE		\$7,000.00
	25497	Curb Ramp Required	NW		\$7,000.00
	25499	Curb Ramp Required	SE		\$7,000.00
	25500	Curb Ramp Required	SW		\$7,000.00

Total Cost for Street:	OLD WINDING WAY	
-------------------------------	------------------------	--

Intersection ID and Street Names:	Type:	Orientation:
-----------------------------------	-------	--------------

521	OLD WINDING WAY	and	VINTAGE OAKS LN		
	133753	Driveway	S		

Total Cost for Street:	JONNIE WAY	\$14,000.00
-------------------------------	-------------------	--------------------

Intersection ID and Street Names:	Type:	Orientation:
-----------------------------------	-------	--------------

522	JONNIE WAY	and	WALDRON ST		\$14,000.00
	17733	No Sidewalk, Curb Ramp Not Required	NE		\$0.00
	17734	Curb Ramp Required	SE		\$7,000.00
	17735	Curb Ramp Required	SW		\$7,000.00

Total Cost for Street:	PALMER HOUSE DR	\$14,000.00
-------------------------------	------------------------	--------------------

Intersection ID and Street Names:	Type:	Orientation:
-----------------------------------	-------	--------------

523	PALMER HOUSE DR	and	PICKOI CIR		\$14,000.00
	9083	Parallel	NE		\$4,000.00
	9082	Parallel	NW		\$4,000.00
	9084	Parallel	SE		\$3,500.00
	9080	Perpendicular	SW		\$2,500.00

Total Cost for Street:	NORTH AVE	\$21,000.00
-------------------------------	------------------	--------------------

Intersection ID and Street Names:	Type:	Orientation:
-----------------------------------	-------	--------------

524	NORTH AVE	and	OAKFIELD CIR		\$21,000.00
	15667	Parallel	NW		\$7,000.00
	15666	Parallel	SE		\$7,000.00
	15665	Parallel	SW		\$7,000.00

Total Cost for Street: CHAPARRAL WAY			\$21,000.00
Intersection ID and Street Names:	Type:	Orientation:	
525 CHAPARRAL WAY and PALMYRA DR			\$21,000.00
13940	Parallel	NE	\$7,000.00
13939	Parallel	NW	\$7,000.00
13941	Parallel	SE	\$7,000.00

Total Cost for Street: MEANDERING WAY			\$21,000.00
Intersection ID and Street Names:	Type:	Orientation:	
526 MEANDERING WAY and ROCKY PASS WAY			\$21,000.00
6156	Parallel	NE	\$7,000.00
6154	Parallel	SE	\$7,000.00
6155	Parallel	SW	\$7,000.00

Total Cost for Street: MAGDELINA ST			\$21,000.00
Intersection ID and Street Names:	Type:	Orientation:	
527 MAGDELINA ST and WILLIS AVE			\$21,000.00
133888	Curb Ramp Required	NE	\$7,000.00
133887	Curb Ramp Required	NW	\$7,000.00
133886	Curb Ramp Required	SW	\$7,000.00

Total Cost for Street: EL CAMINO AVE			\$7,000.00
Intersection ID and Street Names:	Type:	Orientation:	
528 EL CAMINO AVE and UPHAM CT			\$7,000.00
133636	Curb Ramp Required	NE	\$7,000.00
136785	No Sidewalk, Curb Ramp Not Required	SE	\$0.00
136786	No Sidewalk, Curb Ramp Not Required	SW	\$0.00

Total Cost for Street: LA TOUR DR			\$21,000.00
Intersection ID and Street Names:	Type:	Orientation:	
531 LA TOUR DR and MINORESS WAY			\$21,000.00
14760	Curb Ramp Required	NE	\$7,000.00
14759	Perpendicular	SE	\$7,000.00
14758	Perpendicular	SW	\$7,000.00

Total Cost for Street: CAYMUS DR			\$28,000.00
Intersection ID and Street Names:	Type:	Orientation:	

532	CAYMUS DR	and	COBBLE FIELD DR		\$28,000.00
	15036		Parallel	NE	\$7,000.00
	15039		Parallel	NW	\$7,000.00
	15037		Parallel	SE	\$7,000.00
	15038		Parallel	SW	\$7,000.00

Total Cost for Street: SANDYWOOD CT				\$21,000.00
--	--	--	--	--------------------

Intersection ID and Street Names:	Type:	Orientation:
-----------------------------------	-------	--------------

533	SANDYWOOD CT	and	THISTLEWOOD WAY		\$21,000.00
	470		Curb Ramp Required	NE	\$7,000.00
	471		Curb Ramp Required	SE	\$7,000.00
	132950		Curb Ramp Required	W	\$7,000.00

Total Cost for Street: CHAPIN WAY				\$21,000.00
--	--	--	--	--------------------

Intersection ID and Street Names:	Type:	Orientation:
-----------------------------------	-------	--------------

534	CHAPIN WAY	and	LANTANA AVE		\$21,000.00
	132951		Curb Ramp Required	NE	\$7,000.00
	2329		Curb Ramp Required	NW	\$7,000.00
	2330		Curb Ramp Required	SW	\$7,000.00

Total Cost for Street: HERITAGE DR				\$28,000.00
---	--	--	--	--------------------

Intersection ID and Street Names:	Type:	Orientation:
-----------------------------------	-------	--------------

535	HERITAGE DR	and	MEADOWVISTA DR		\$28,000.00
	25558		Parallel	NE	\$7,000.00
	25559		Parallel	NW	\$7,000.00
	25557		Parallel	SE	\$7,000.00
	25560		Parallel	SW	\$7,000.00

Total Cost for Street: PERSHING AVE				\$14,000.00
--	--	--	--	--------------------

Intersection ID and Street Names:	Type:	Orientation:
-----------------------------------	-------	--------------

536	PERSHING AVE	and	WALNUT AVE		\$14,000.00
	31356		Curb Ramp Required	NW	\$7,000.00
	31358		No Sidewalk, Curb Ramp Not Required	SE	\$0.00
	31357		Perpendicular	SW	\$7,000.00

Total Cost for Street: CALIFORNIA AVE				\$21,000.00
--	--	--	--	--------------------

Intersection ID and Street Names:	Type:	Orientation:
-----------------------------------	-------	--------------

537	CALIFORNIA AVE	and	JAN DR		\$21,000.00
	4600		Curb Ramp Required	NE	\$7,000.00

Sacramento County

Access Compliance Survey Report - Curb Ramps

Cost Summary

4601	Curb Ramp Required	SE	\$7,000.00
4602	Curb Ramp Required	SW	\$7,000.00
Total Cost for Street: GLIDE CT			\$21,000.00
Intersection ID and Street Names:		Type:	Orientation:
539 GLIDE CT and VERNER AVE			\$21,000.00
13277	Curb Ramp Required	NE	\$7,000.00
13276	Curb Ramp Required	NW	\$7,000.00
13278	Curb Ramp Required	SE	\$7,000.00
Total Cost for Street: NEELY WAY			\$24,500.00
Intersection ID and Street Names:		Type:	Orientation:
541 NEELY WAY and RICKENBACKER ST			\$24,500.00
135857	Parallel	NE	\$7,000.00
135858	Parallel	NW	\$7,000.00
135856	Parallel	SE	\$7,000.00
135859	Parallel	SW	\$3,500.00
Total Cost for Street: 48TH AVE			\$21,000.00
Intersection ID and Street Names:		Type:	Orientation:
542 48TH AVE and VERNACE WAY			\$21,000.00
5778	Parallel	NE	\$7,000.00
5777	Parallel	SE	\$7,000.00
5776	Parallel	SW	\$7,000.00
Total Cost for Street: MISSION AVE			\$21,000.00
Intersection ID and Street Names:		Type:	Orientation:
543 MISSION AVE and VALMONTE DR			\$21,000.00
19722	Curb Ramp Required	NW	\$7,000.00
19724	Curb Ramp Required	SE	\$7,000.00
19723	Curb Ramp Required	SW	\$7,000.00
Total Cost for Street: FAIRLANDS WAY			\$21,000.00
Intersection ID and Street Names:		Type:	Orientation:
544 FAIRLANDS WAY and WHEELMAN CT			\$21,000.00
6683	Curb Ramp Required	NE	\$7,000.00
6681	Perpendicular	NW	\$7,000.00
6682	Perpendicular	SW	\$7,000.00

Total Cost for Street: EASTBREEZE CIR				\$11,000.00
Intersection ID and Street Names:		Type:	Orientation:	
546 EASTBREEZE CIR and SOUTHBREEZE DR			\$11,000.00	
31708	Parallel	NE	\$500.00	
31707	Parallel	NW	\$7,000.00	
31709	Parallel	SE	\$3,000.00	
31706	Parallel	SW	\$500.00	
Total Cost for Street: SIRBUCK WAY				\$14,000.00
Intersection ID and Street Names:		Type:	Orientation:	
548 SIRBUCK WAY and STITES WAY			\$14,000.00	
20946	Curb Ramp Required	NE	\$7,000.00	
20947	Curb Ramp Required	SE	\$7,000.00	
20945	No Sidewalk, Curb Ramp Not Required	SW	\$0.00	
Total Cost for Street: EL CHAPUL WAY				\$4,500.00
Intersection ID and Street Names:		Type:	Orientation:	
549 EL CHAPUL WAY and INGRID WAY			\$4,500.00	
13787	Parallel	NW	\$500.00	
13789	Parallel	SE	\$3,500.00	
13788	Parallel	SW	\$500.00	
Total Cost for Street: FORRESTAL ST				\$14,000.00
Intersection ID and Street Names:		Type:	Orientation:	
553 FORRESTAL ST and SUNSET AVE			\$14,000.00	
13875	Curb Ramp Required	NE	\$7,000.00	
13874	Curb Ramp Required	NW	\$7,000.00	
13873	No Sidewalk, Curb Ramp Not Required	SW	\$0.00	
Total Cost for Street: CHESTNUT AVE				\$21,000.00
Intersection ID and Street Names:		Type:	Orientation:	
557 CHESTNUT AVE and PERSHING AVE			\$21,000.00	
31410	Parallel	NE	\$7,000.00	
31409	Parallel	NW	\$7,000.00	
31408	Parallel	SW	\$7,000.00	

Total Cost for Street: CHENU AVE			\$25,500.00
Intersection ID and Street Names:	Type:	Orientation:	
559 CHENU AVE and KINGS WAY			\$25,500.00
19303	Parallel	NE	\$7,000.00
19302	Parallel	NW	\$3,500.00
19304	Parallel	SE	\$8,000.00
19301	Parallel	SW	\$7,000.00

Total Cost for Street: BEAULIEU WAY			\$21,000.00
Intersection ID and Street Names:	Type:	Orientation:	
560 BEAULIEU WAY and HANZELL CT			\$21,000.00
31775	Perpendicular	NW	\$7,000.00
31777	Curb Ramp Required	SE	\$7,000.00
31776	Perpendicular	SW	\$7,000.00

Total Cost for Street: DATE PALM WAY			\$14,000.00
Intersection ID and Street Names:	Type:	Orientation:	
561 DATE PALM WAY and HOFFMAN BLUFF WAY			\$14,000.00
133666	Curb Ramp Required	SE	\$7,000.00
133665	Curb Ramp Required	SW	\$7,000.00

Total Cost for Street: MARION OAKS CT			\$21,000.00
Intersection ID and Street Names:	Type:	Orientation:	
562 MARION OAKS CT and TRIMMER WAY			\$21,000.00
30516	Curb Ramp Required	N	\$7,000.00
30069	Perpendicular	SE	\$7,000.00
30070	Perpendicular	SW	\$7,000.00

Total Cost for Street: BLACK EAGLE DR			\$38,500.00
Intersection ID and Street Names:	Type:	Orientation:	
564 BLACK EAGLE DR and TOURMALINE WAY			\$38,500.00
20158	Perpendicular	NE	\$7,000.00
20233	Parallel	NNW	\$7,000.00
20157	Perpendicular	SE	\$7,000.00
20231	Parallel	SSW	\$7,000.00
20232	Parallel	WNW	\$7,000.00
20230	Parallel	WSW	\$3,500.00

Total Cost for Street: EDITH ST				\$0.00
Intersection ID and Street Names:		Type:	Orientation:	
565 EDITH ST and LUSK DR				\$0.00
16166	No Sidewalk, Curb Ramp Not Required	NE		\$0.00
16165	No Sidewalk, Curb Ramp Not Required	SE		\$0.00
16164	No Sidewalk, Curb Ramp Not Required	SW		\$0.00
Total Cost for Street: OFFIELD CT				\$28,000.00
Intersection ID and Street Names:		Type:	Orientation:	
567 OFFIELD CT and OJAI CT				\$28,000.00
12557	Perpendicular	NE		\$7,000.00
12556	Perpendicular	NW		\$7,000.00
12554	Perpendicular	SE		\$7,000.00
12555	Perpendicular	SW		\$7,000.00
Total Cost for Street: FOX RIVER WAY				\$17,000.00
Intersection ID and Street Names:		Type:	Orientation:	
568 FOX RIVER WAY and KINGSBRIDGE DR				\$17,000.00
34089	Blended Transition	NE		\$0.00
34090	Blended Transition	NNW		\$3,000.00
34088	Parallel	SW		\$7,000.00
34500	Parallel	WNW		\$7,000.00
Total Cost for Street: NEELY WAY				\$24,500.00
Intersection ID and Street Names:		Type:	Orientation:	
572 NEELY WAY and RICKENBACKER ST				\$24,500.00
135868	Parallel	NE		\$3,500.00
135867	Blended Transition	NW		\$7,000.00
135869	Parallel	SE		\$7,000.00
135870	Blended Transition	SW		\$7,000.00
Total Cost for Street: CALLOCK CT				\$21,000.00
Intersection ID and Street Names:		Type:	Orientation:	
573 CALLOCK CT and MARSANNAY WAY				\$21,000.00
21796	Parallel	NE		\$7,000.00
21795	Parallel	NW		\$7,000.00
21794	Parallel	SE		\$7,000.00

Total Cost for Street: NORTH AVE			\$21,000.00
Intersection ID and Street Names:	Type:	Orientation:	
574 NORTH AVE and OAKFIELD CIR			\$21,000.00
15670	Curb Ramp Required	N	\$7,000.00
15668	Parallel	SE	\$7,000.00
15669	Parallel	SW	\$7,000.00
Total Cost for Street: DUTCH HAVEN BLVD			\$4,500.00
Intersection ID and Street Names:	Type:	Orientation:	
577 DUTCH HAVEN BLVD and SANTINA WAY			\$4,500.00
20457	Parallel	NE	\$3,500.00
20458	Parallel	SE	\$500.00
20459	Parallel	SW	\$500.00
Total Cost for Street: EASTERN AVE			\$0.00
Intersection ID and Street Names:	Type:	Orientation:	
578 EASTERN AVE and LAURELWOOD WAY			\$0.00
16030	No Sidewalk, Curb Ramp Not Required	NE	\$0.00
16029	No Sidewalk, Curb Ramp Not Required	SE	\$0.00
16031	No Sidewalk, Curb Ramp Not Required	SW	\$0.00
Total Cost for Street: SIENNA SAND DR			\$21,000.00
Intersection ID and Street Names:	Type:	Orientation:	
579 SIENNA SAND DR and SILVER BAY WAY			\$21,000.00
134430	Parallel	NE	\$7,000.00
134431	Parallel	NW	\$7,000.00
134429	Parallel	SE	\$7,000.00
Total Cost for Street: PRIMROSE DR			\$21,000.00
Intersection ID and Street Names:	Type:	Orientation:	
580 PRIMROSE DR and TAMARA DR			\$21,000.00
11870	Parallel	NE	\$7,000.00
11869	Parallel	NW	\$7,000.00
11868	Parallel	SW	\$7,000.00
Total Cost for Street: CRAIGHURST DR			\$21,000.00
Intersection ID and Street Names:	Type:	Orientation:	

582	CRAIGHURST DR	and	FRIDAY CIR		\$21,000.00
	10729		Curb Ramp Required	NE	\$7,000.00
	10728		Curb Ramp Required	NW	\$7,000.00
	10727		Curb Ramp Required	SW	\$7,000.00

Total Cost for Street: LOCUST AVE				\$21,000.00
--	--	--	--	--------------------

Intersection ID and Street Names:	Type:	Orientation:
-----------------------------------	-------	--------------

583	LOCUST AVE	and	WAYMAR CT		\$21,000.00
	20723		Curb Ramp Required	N	\$7,000.00
	20722		Perpendicular	SE	\$7,000.00
	20721		Perpendicular	SW	\$7,000.00

Total Cost for Street: DEL NORTE BLVD				\$1,500.00
--	--	--	--	-------------------

Intersection ID and Street Names:	Type:	Orientation:
-----------------------------------	-------	--------------

584	DEL NORTE BLVD	and	INYO AVE		\$1,500.00
	767		Parallel	NE	\$500.00
	766		Parallel	NW	\$500.00
	768		Parallel	SW	\$500.00

Total Cost for Street: GAZELLE TRAIL WAY				\$17,000.00
---	--	--	--	--------------------

Intersection ID and Street Names:	Type:	Orientation:
-----------------------------------	-------	--------------

585	GAZELLE TRAIL WAY	and	POKER LN		\$17,000.00
	5103		Parallel	NE	\$7,000.00
	5104		Parallel	NW	\$7,000.00
	5105		Parallel	SW	\$3,000.00

Total Cost for Street: FLORAL DR				\$19,000.00
---	--	--	--	--------------------

Intersection ID and Street Names:	Type:	Orientation:
-----------------------------------	-------	--------------

586	FLORAL DR	and	MEDORA DR		\$19,000.00
	11105		Parallel	NE	\$7,000.00
	11104		Parallel	NW	\$2,500.00
	11106		Parallel	SE	\$2,500.00
	11103		Parallel	SW	\$7,000.00

Total Cost for Street: MANHART WAY				\$6,500.00
---	--	--	--	-------------------

Intersection ID and Street Names:	Type:	Orientation:
-----------------------------------	-------	--------------

587	MANHART WAY	and	MONTANA WAY		\$6,500.00
	20488		Parallel	NE	\$500.00
	20487		Parallel	NW	\$3,000.00

20486	Parallel	SW	\$3,000.00
-------	----------	----	------------

Total Cost for Street:	AUBERRY DR	\$21,000.00
-------------------------------	-------------------	--------------------

Intersection ID and Street Names:	Type:	Orientation:
-----------------------------------	-------	--------------

589 AUBERRY DR and TRAVER CT		\$21,000.00
--	--	--------------------

31058	Perpendicular	NE	\$7,000.00
-------	---------------	----	------------

31057	Perpendicular	NW	\$7,000.00
-------	---------------	----	------------

31059	Curb Ramp Required	SE	\$7,000.00
-------	--------------------	----	------------

Total Cost for Street:	HIGHLANDER WAY	\$14,000.00
-------------------------------	-----------------------	--------------------

Intersection ID and Street Names:	Type:	Orientation:
-----------------------------------	-------	--------------

590 HIGHLANDER WAY and SCOTLAND DR		\$14,000.00
--	--	--------------------

20093	Perpendicular	NE	\$7,000.00
-------	---------------	----	------------

20094	No Sidewalk, Curb Ramp Not Required	NW	\$0.00
-------	-------------------------------------	----	--------

20092	Perpendicular	SE	\$7,000.00
-------	---------------	----	------------

Total Cost for Street:	ROARING CAMP DR	\$21,000.00
-------------------------------	------------------------	--------------------

Intersection ID and Street Names:	Type:	Orientation:
-----------------------------------	-------	--------------

591 ROARING CAMP DR and SIERRA FLAT DR		\$21,000.00
--	--	--------------------

22671	Curb Ramp Required	NE	\$7,000.00
-------	--------------------	----	------------

22670	Perpendicular	SE	\$7,000.00
-------	---------------	----	------------

22669	Perpendicular	SW	\$7,000.00
-------	---------------	----	------------

Total Cost for Street:	EL MODENA AVE	
-------------------------------	----------------------	--

Intersection ID and Street Names:	Type:	Orientation:
-----------------------------------	-------	--------------

592 EL MODENA AVE and EMERSON ST		
--	--	--

21635	Driveway	SE	
-------	----------	----	--

Total Cost for Street:	BLACK EAGLE DR	\$21,000.00
-------------------------------	-----------------------	--------------------

Intersection ID and Street Names:	Type:	Orientation:
-----------------------------------	-------	--------------

593 BLACK EAGLE DR and EL LAGO CT		\$21,000.00
---	--	--------------------

20173	Perpendicular	NE	\$7,000.00
-------	---------------	----	------------

20172	Perpendicular	NW	\$7,000.00
-------	---------------	----	------------

20171	Curb Ramp Required	SW	\$7,000.00
-------	--------------------	----	------------

Total Cost for Street:	GERBER RD	\$14,000.00
-------------------------------	------------------	--------------------

Intersection ID and Street Names:	Type:	Orientation:
-----------------------------------	-------	--------------

594 GERBER RD and HARMONY OAKS WAY		\$14,000.00
--	--	--------------------

Sacramento County

Access Compliance Survey Report - Curb Ramps

Cost Summary

31690	No Sidewalk, Curb Ramp Not Required	NE	\$0.00
31689	Perpendicular	SE	\$7,000.00
31688	Perpendicular	SW	\$7,000.00

Total Cost for Street:	HACKBERRY LN	\$21,000.00
-------------------------------	---------------------	--------------------

Intersection ID and Street Names:	Type:	Orientation:
-----------------------------------	-------	--------------

595 HACKBERRY LN and LOCUST AVE			\$21,000.00
20628	Curb Ramp Required	NE	\$7,000.00
20627	Curb Ramp Required	NW	\$7,000.00
20626	No Sidewalk, Curb Ramp Not Required	SE	\$0.00
20625	Perpendicular	SW	\$7,000.00

Total Cost for Street:	CAMROSE WAY	\$21,000.00
-------------------------------	--------------------	--------------------

Intersection ID and Street Names:	Type:	Orientation:
-----------------------------------	-------	--------------

596 CAMROSE WAY and FLORINDA WAY			\$21,000.00
9024	Perpendicular	NE	\$7,000.00
9022	Perpendicular	SE	\$7,000.00
9023	Curb Ramp Required	SW	\$7,000.00

Total Cost for Street:	GRAMERCY DR	\$14,000.00
-------------------------------	--------------------	--------------------

Intersection ID and Street Names:	Type:	Orientation:
-----------------------------------	-------	--------------

597 GRAMERCY DR and LA MESA WAY			\$14,000.00
1764	Curb Ramp Required	NW	\$7,000.00
1765	Curb Ramp Required	SW	\$7,000.00

Total Cost for Street:	KERMIT LN	\$7,000.00
-------------------------------	------------------	-------------------

Intersection ID and Street Names:	Type:	Orientation:
-----------------------------------	-------	--------------

598 KERMIT LN and SPICER DR			\$7,000.00
4851	Curb Ramp Required	E	\$7,000.00
4852	No Sidewalk, Curb Ramp Not Required	N	\$0.00
4850	No Sidewalk, Curb Ramp Not Required	S	\$0.00

Total Cost for Street:	18TH AVE	\$21,000.00
-------------------------------	-----------------	--------------------

Intersection ID and Street Names:	Type:	Orientation:
-----------------------------------	-------	--------------

601 18TH AVE and 43RD ST			\$21,000.00
810	Perpendicular	NE	\$7,000.00
809	Perpendicular	NW	\$7,000.00
132957	Curb Ramp Required	SE	\$7,000.00

Total Cost for Street: CASTLEBAR WAY				\$17,500.00
Intersection ID and Street Names:		Type:	Orientation:	
602 CASTLEBAR WAY and JUMP CT				\$17,500.00
22370	Parallel	NW	\$7,000.00	
22368	Parallel	SE	\$7,000.00	
22369	Parallel	SW	\$3,500.00	
Total Cost for Street: GRANT AVE				\$14,000.00
Intersection ID and Street Names:		Type:	Orientation:	
603 GRANT AVE and PICKWICK CT				\$14,000.00
25754	No Sidewalk, Curb Ramp Not Required	N	\$0.00	
25753	Curb Ramp Required	SE	\$7,000.00	
25752	Curb Ramp Required	SW	\$7,000.00	
Total Cost for Street: NORTHAM DR				\$21,000.00
Intersection ID and Street Names:		Type:	Orientation:	
604 NORTHAM DR and SINGLETON CT				\$21,000.00
6703	Curb Ramp Required	NE	\$7,000.00	
6702	Perpendicular	NW	\$7,000.00	
6701	Perpendicular	SW	\$7,000.00	
Total Cost for Street: GARDEN ROSE DR				\$21,000.00
Intersection ID and Street Names:		Type:	Orientation:	
605 GARDEN ROSE DR and HARVEST VIEW WAY				\$21,000.00
12082	Parallel	NW	\$7,000.00	
12080	Parallel	SE	\$7,000.00	
12081	Parallel	SW	\$7,000.00	
Total Cost for Street: ELKHORN BLVD				\$0.00
Intersection ID and Street Names:		Type:	Orientation:	
606 ELKHORN BLVD and LINDA LN				\$0.00
25809	No Sidewalk, Curb Ramp Not Required	S	\$0.00	
Total Cost for Street: EL PRADO WAY				\$4,000.00
Intersection ID and Street Names:		Type:	Orientation:	
607 EL PRADO WAY and PARK ESTATES DR				\$4,000.00
1689	Parallel	NE	\$3,000.00	

Sacramento County

Access Compliance Survey Report - Curb Ramps

Cost Summary

	1688	Parallel	NW	\$500.00
	1687	Parallel	SW	\$500.00
Total Cost for Street: 40TH ST				\$6,000.00
Intersection ID and Street Names:		Type:	Orientation:	
608 40TH ST and 41ST AVE				\$6,000.00
	2051	Perpendicular	NE	\$500.00
	2054	Perpendicular	NW	\$500.00
	2052	Perpendicular	SE	\$2,500.00
	2053	Perpendicular	SW	\$2,500.00
Total Cost for Street: NORTHBROOK WAY				\$0.00
Intersection ID and Street Names:		Type:	Orientation:	
610 NORTHBROOK WAY and SHADOWBROOK WAY				\$0.00
	3209	No Sidewalk, Curb Ramp Not Required	NE	\$0.00
	3210	No Sidewalk, Curb Ramp Not Required	NW	\$0.00
	3211	No Sidewalk, Curb Ramp Not Required	SW	\$0.00
Total Cost for Street: DEER WALK WAY				\$28,000.00
Intersection ID and Street Names:		Type:	Orientation:	
611 DEER WALK WAY and HUNTERS GLEN PL				\$28,000.00
	6542	Parallel	NE	\$7,000.00
	6543	Parallel	NW	\$7,000.00
	6545	Parallel	SE	\$7,000.00
	6544	Parallel	SW	\$7,000.00
Total Cost for Street: POMEGRANATE AVE				\$0.00
Intersection ID and Street Names:		Type:	Orientation:	
612 POMEGRANATE AVE and SACHI WAY				\$0.00
	135389	No Sidewalk, Curb Ramp Not Required	NE	\$0.00
	135388	No Sidewalk, Curb Ramp Not Required	NW	\$0.00
	135390	No Sidewalk, Curb Ramp Not Required	SE	\$0.00
Total Cost for Street: FIELDWOOD LN				\$7,000.00
Intersection ID and Street Names:		Type:	Orientation:	
613 FIELDWOOD LN and LONG CANYON DR				\$7,000.00
	31497	Curb Ramp Required	NW	\$7,000.00
	31489	No Sidewalk, Curb Ramp Not Required	SE	\$0.00
	31490	No Sidewalk, Curb Ramp Not Required	SW	\$0.00

Total Cost for Street: DISHERS WAY				\$21,000.00
Intersection ID and Street Names:		Type:	Orientation:	
614 DISHERS WAY and WHITE CANYON WAY				\$21,000.00
20208	Parallel	E	\$7,000.00	
20210	Parallel	NW	\$7,000.00	
20209	Parallel	SW	\$7,000.00	
Total Cost for Street: PLATINA CT				\$28,000.00
Intersection ID and Street Names:		Type:	Orientation:	
615 PLATINA CT and STANFORD OAK DR				\$28,000.00
12701	Perpendicular	NE	\$7,000.00	
12702	Perpendicular	NW	\$7,000.00	
12700	Perpendicular	SE	\$7,000.00	
12703	Perpendicular	SW	\$7,000.00	
Total Cost for Street: KIEFER BLVD				\$17,500.00
Intersection ID and Street Names:		Type:	Orientation:	
616 KIEFER BLVD and WESTPORTER DR				\$17,500.00
22463	Parallel	NW	\$7,000.00	
22464	Parallel	SE	\$3,500.00	
22465	Parallel	SW	\$7,000.00	
Total Cost for Street: STANSBERRY WAY				\$35,000.00
Intersection ID and Street Names:		Type:	Orientation:	
617 STANSBERRY WAY and WHITEWATER WAY				\$35,000.00
7233	Parallel	NE	\$7,000.00	
7234	Parallel	NW	\$7,000.00	
7237	Parallel	SE	\$7,000.00	
7236	Parallel	SSW	\$7,000.00	
7235	Parallel	WSW	\$7,000.00	
Total Cost for Street: MONTAGUE WAY				\$21,000.00
Intersection ID and Street Names:		Type:	Orientation:	
620 MONTAGUE WAY and TUSCANY CT				\$21,000.00
23469	Curb Ramp Required	N	\$7,000.00	
23468	Perpendicular	S	\$7,000.00	
23470	Curb Ramp Required	W	\$7,000.00	

Total Cost for Street: ALMOND AVE			\$28,000.00
Intersection ID and Street Names:	Type:	Orientation:	
621 ALMOND AVE and MARYE AVE			\$28,000.00
22076	Curb Ramp Required	NE	\$7,000.00
22077	Curb Ramp Required	NW	\$7,000.00
22075	Curb Ramp Required	SE	\$7,000.00
22074	Curb Ramp Required	SW	\$7,000.00
Total Cost for Street: ILLINOIS AVE			\$7,000.00
Intersection ID and Street Names:	Type:	Orientation:	
622 ILLINOIS AVE and LINCOLN VILLA WAY			\$7,000.00
13676	Perpendicular	NW	\$7,000.00
13674	No Sidewalk, Curb Ramp Not Required	SE	\$0.00
13675	No Sidewalk, Curb Ramp Not Required	SW	\$0.00
Total Cost for Street: BLACKJACK WAY			\$21,000.00
Intersection ID and Street Names:	Type:	Orientation:	
623 BLACKJACK WAY and HARLEQUIN WAY			\$21,000.00
11220	Perpendicular	NE	\$7,000.00
11219	Perpendicular	NW	\$7,000.00
11221	Curb Ramp Required	SE	\$7,000.00
Total Cost for Street: APPALACHIAN DR			\$28,000.00
Intersection ID and Street Names:	Type:	Orientation:	
625 APPALACHIAN DR and ESCOBAR WAY			\$28,000.00
28722	Curb Ramp Required	NE	\$7,000.00
28720	Curb Ramp Required	NW	\$7,000.00
28721	Curb Ramp Required	SE	\$7,000.00
28719	Curb Ramp Required	SW	\$7,000.00
Total Cost for Street: CHELSEA RD			\$0.00
Intersection ID and Street Names:	Type:	Orientation:	
626 CHELSEA RD and SEBASTIAN WAY			\$0.00
316	No Sidewalk, Curb Ramp Not Required	NW	\$0.00
317	No Sidewalk, Curb Ramp Not Required	SW	\$0.00

Total Cost for Street: COYOTE CT			\$21,000.00
Intersection ID and Street Names:	Type:	Orientation:	
627 COYOTE CT and SUNDANCE DR			\$21,000.00
29756	Perpendicular	NE	\$7,000.00
29757	Perpendicular	NW	\$7,000.00
29755	Curb Ramp Required	SE	\$7,000.00
Total Cost for Street: LINDAY WAY			\$21,000.00
Intersection ID and Street Names:	Type:	Orientation:	
630 LINDAY WAY and PYRITES WAY			\$21,000.00
25247	Parallel	NE	\$7,000.00
25248	Parallel	SE	\$7,000.00
25249	Curb Ramp Required	W	\$7,000.00
Total Cost for Street: TRIBUTARY LN			\$21,000.00
Intersection ID and Street Names:	Type:	Orientation:	
631 TRIBUTARY LN and TRIBUTARY POINT DR			\$21,000.00
134777	Parallel	E	\$7,000.00
136731	Curb Ramp Required	NW	\$7,000.00
134776	Parallel	S	\$7,000.00
Total Cost for Street: BIG SKY DR			\$21,000.00
Intersection ID and Street Names:	Type:	Orientation:	
633 BIG SKY DR and PINEFIELD DR			\$21,000.00
23758	Curb Ramp Required	NW	\$7,000.00
23756	Perpendicular	SE	\$7,000.00
23757	Perpendicular	SW	\$7,000.00
Total Cost for Street: ELGIN HILLS WAY			\$21,000.00
Intersection ID and Street Names:	Type:	Orientation:	
634 ELGIN HILLS WAY and SCOTSWOOD WAY			\$21,000.00
5427	Parallel	NW	\$7,000.00
5425	Parallel	SE	\$7,000.00
5426	Parallel	SW	\$7,000.00
Total Cost for Street: AUBERGINE WAY			\$21,000.00
Intersection ID and Street Names:	Type:	Orientation:	

635	AUBERGINE WAY and IVORYTON WAY			\$21,000.00
	25133	Parallel	E	\$7,000.00
	25132	Parallel	N	\$7,000.00
	25131	Parallel	S	\$7,000.00

Total Cost for Street:	RAMBLETON WAY	\$21,000.00
-------------------------------	----------------------	--------------------

Intersection ID and Street Names:	Type:	Orientation:
-----------------------------------	-------	--------------

636	RAMBLETON WAY and SWINDON WAY			\$21,000.00
	6180	Curb Ramp Required	NE	\$7,000.00
	6178	Perpendicular	SE	\$7,000.00
	6179	Perpendicular	SW	\$7,000.00

Total Cost for Street:	HAZEL AVE	\$0.00
-------------------------------	------------------	---------------

Intersection ID and Street Names:	Type:	Orientation:
-----------------------------------	-------	--------------

637	HAZEL AVE and HAZEL AVE			\$0.00
	18917	No Sidewalk, Curb Ramp Not Required	NW	\$0.00
	18915	No Sidewalk, Curb Ramp Not Required	SE	\$0.00
	18916	No Sidewalk, Curb Ramp Not Required	SW	\$0.00

Total Cost for Street:	DARWIN ST	\$0.00
-------------------------------	------------------	---------------

Intersection ID and Street Names:	Type:	Orientation:
-----------------------------------	-------	--------------

638	DARWIN ST and DELMA WAY			\$0.00
	3806	No Sidewalk, Curb Ramp Not Required	NE	\$0.00
	3809	No Sidewalk, Curb Ramp Not Required	NW	\$0.00
	3807	No Sidewalk, Curb Ramp Not Required	SE	\$0.00
	3808	No Sidewalk, Curb Ramp Not Required	SW	\$0.00

Total Cost for Street:	CAMPO CT	\$21,000.00
-------------------------------	-----------------	--------------------

Intersection ID and Street Names:	Type:	Orientation:
-----------------------------------	-------	--------------

640	CAMPO CT and MEYER WAY			\$21,000.00
	4979	Curb Ramp Required	NE	\$7,000.00
	4980	Curb Ramp Required	NW	\$7,000.00
	4981	Curb Ramp Required	SW	\$7,000.00

Total Cost for Street:	TACOMIC DR	\$28,000.00
-------------------------------	-------------------	--------------------

Intersection ID and Street Names:	Type:	Orientation:
-----------------------------------	-------	--------------

642	TACOMIC DR and VILLA DR			\$28,000.00
	9839	Perpendicular	NE	\$7,000.00
	9840	Curb Ramp Required	NW	\$7,000.00

Sacramento County

Access Compliance Survey Report - Curb Ramps

Cost Summary

9842	Perpendicular	SE	\$7,000.00
9841	Curb Ramp Required	SW	\$7,000.00
Total Cost for Street: CHISUM AVE			\$14,000.00
Intersection ID and Street Names: Type: Orientation:			
643 CHISUM AVE and W 4TH ST			\$14,000.00
133882	Curb Ramp Required	NE	\$7,000.00
133881	Curb Ramp Required	SE	\$7,000.00
133880	No Sidewalk, Curb Ramp Not Required	SW	\$0.00
Total Cost for Street: E ST			\$21,000.00
Intersection ID and Street Names: Type: Orientation:			
644 E ST and HAYER CIR			\$21,000.00
24669	Curb Ramp Required	NE	\$7,000.00
24668	Curb Ramp Required	SE	\$7,000.00
24667	Curb Ramp Required	SW	\$7,000.00
Total Cost for Street: HACKBERRY LN			\$21,000.00
Intersection ID and Street Names: Type: Orientation:			
645 HACKBERRY LN and VERDE CRUZ WAY			\$21,000.00
15555	Curb Ramp Required	NE	\$7,000.00
15554	Curb Ramp Required	SE	\$7,000.00
15556	Curb Ramp Required	W	\$7,000.00
Total Cost for Street: ALTADENA WAY			\$21,000.00
Intersection ID and Street Names: Type: Orientation:			
646 ALTADENA WAY and DEE CT			\$21,000.00
14238	Curb Ramp Required	NW	\$7,000.00
14236	Curb Ramp Required	SE	\$7,000.00
14237	Curb Ramp Required	SW	\$7,000.00
Total Cost for Street: MARWICK WAY			\$21,000.00
Intersection ID and Street Names: Type: Orientation:			
647 MARWICK WAY and WOODLEIGH DR			\$21,000.00
4284	Parallel	NE	\$7,000.00
4283	Parallel	SE	\$7,000.00
4282	Curb Ramp Required	SW	\$7,000.00

Total Cost for Street: E COUNTRY CLUB LN				\$0.00
Intersection ID and Street Names:		Type:	Orientation:	
648 E COUNTRY CLUB LN and POTTER LN				\$0.00
19146	No Sidewalk, Curb Ramp Not Required	NE	\$0.00	
19145	No Sidewalk, Curb Ramp Not Required	NW	\$0.00	
19143	No Sidewalk, Curb Ramp Not Required	SE	\$0.00	
19144	No Sidewalk, Curb Ramp Not Required	SW	\$0.00	
Total Cost for Street: LONELY HILL WAY				\$21,000.00
Intersection ID and Street Names:		Type:	Orientation:	
649 LONELY HILL WAY and SCRUB OAK WAY				\$21,000.00
6589	Parallel	NE	\$7,000.00	
6590	Curb Ramp Required	NW	\$7,000.00	
6588	Parallel	SE	\$7,000.00	
Total Cost for Street: CARDENAS WAY				\$21,000.00
Intersection ID and Street Names:		Type:	Orientation:	
655 CARDENAS WAY and LIDIA WAY				\$21,000.00
10559	Curb Ramp Required	NE	\$7,000.00	
10558	Parallel	NW	\$7,000.00	
10557	Parallel	SW	\$7,000.00	
Total Cost for Street: CLOVERDALE LN				\$0.00
Intersection ID and Street Names:		Type:	Orientation:	
656 CLOVERDALE LN and GUNN RD				\$0.00
16865	No Sidewalk, Curb Ramp Not Required	NW	\$0.00	
16867	No Sidewalk, Curb Ramp Not Required	SE	\$0.00	
16866	No Sidewalk, Curb Ramp Not Required	SW	\$0.00	
Total Cost for Street: FORMAN WAY				\$21,000.00
Intersection ID and Street Names:		Type:	Orientation:	
657 FORMAN WAY and STOCKER WAY				\$21,000.00
8924	Curb Ramp Required	NE	\$7,000.00	
8923	Curb Ramp Required	SE	\$7,000.00	
8925	Curb Ramp Required	SW	\$7,000.00	

Total Cost for Street: OLIVE OAK WAY				\$21,000.00
Intersection ID and Street Names:		Type:	Orientation:	
658 OLIVE OAK WAY and THOR WAY				\$21,000.00
16655	Curb Ramp Required	NW	\$7,000.00	
16657	Perpendicular	SE	\$7,000.00	
16656	Perpendicular	SW	\$7,000.00	
Total Cost for Street: ALMOND AVE				\$7,000.00
Intersection ID and Street Names:		Type:	Orientation:	
659 ALMOND AVE and PHEASANT HILL CT				\$7,000.00
27988	Curb Ramp Required	NE	\$7,000.00	
27987	No Sidewalk, Curb Ramp Not Required	NW	\$0.00	
27986	No Sidewalk, Curb Ramp Not Required	SW	\$0.00	
Total Cost for Street: 9TH ST				\$14,000.00
Intersection ID and Street Names:		Type:	Orientation:	
660 9TH ST and N ST				\$14,000.00
23549	Curb Ramp Required	NE	\$7,000.00	
23552	Curb Ramp Required	NW	\$7,000.00	
23550	No Sidewalk, Curb Ramp Not Required	SE	\$0.00	
23551	No Sidewalk, Curb Ramp Not Required	SW	\$0.00	
Total Cost for Street: DEER SPRING CIR				\$28,000.00
Intersection ID and Street Names:		Type:	Orientation:	
664 DEER SPRING CIR and SHANDWICK DR				\$28,000.00
6406	Parallel	NE	\$7,000.00	
6405	Parallel	NW	\$7,000.00	
6407	Parallel	SE	\$7,000.00	
6404	Parallel	SW	\$7,000.00	
Total Cost for Street: COLLEGE OAK DR				\$21,000.00
Intersection ID and Street Names:		Type:	Orientation:	
666 COLLEGE OAK DR and FERIGO LN				\$21,000.00
18443	Curb Ramp Required	E	\$7,000.00	
18441	Curb Ramp Required	NW	\$7,000.00	
18442	Curb Ramp Required	SW	\$7,000.00	

Total Cost for Street: NOLANA CT			\$21,000.00
Intersection ID and Street Names:	Type:	Orientation:	
668 NOLANA CT and ORCHID TREE WAY			\$21,000.00
23806	Perpendicular	NE	\$7,000.00
23807	Perpendicular	SE	\$7,000.00
23808	Curb Ramp Required	SW	\$7,000.00

Total Cost for Street: CRONIN CT			\$21,000.00
Intersection ID and Street Names:	Type:	Orientation:	
670 CRONIN CT and KENROY WAY			\$21,000.00
13824	Parallel	N	\$7,000.00
13822	Curb Ramp Required	S	\$7,000.00
13823	Parallel	W	\$7,000.00

Total Cost for Street: N FREEWAY BLVD			\$10,000.00
Intersection ID and Street Names:	Type:	Orientation:	
671 N FREEWAY BLVD and N MARKET BLVD			\$10,000.00
135600	Parallel	NW	\$2,500.00
135601	Parallel	SE	\$2,500.00
135598	Parallel	SSW	\$2,500.00
135599	Parallel	WSW	\$2,500.00

Total Cost for Street: LESLIE LN			\$0.00
Intersection ID and Street Names:	Type:	Orientation:	
672 LESLIE LN and WULFF LN			\$0.00
1605	No Sidewalk, Curb Ramp Not Required	SW	\$0.00

Total Cost for Street: MAIN AVE			\$7,000.00
Intersection ID and Street Names:	Type:	Orientation:	
673 MAIN AVE and SUNSHINE MOBILE VILLAGE MHP			\$7,000.00
31235	No Sidewalk, Curb Ramp Not Required	NE	\$0.00
31236	No Sidewalk, Curb Ramp Not Required	SE	\$0.00
133104	Curb Ramp Required	W	\$7,000.00

Total Cost for Street: LUCE AVE			\$9,750.00
Intersection ID and Street Names:	Type:	Orientation:	
674 LUCE AVE and PEACEKEEPER WAY			\$9,750.00

Sacramento County

Access Compliance Survey Report - Curb Ramps

Cost Summary

30218	Perpendicular	NE	\$0.00
30219	Perpendicular	SE	\$6,500.00
30220	Perpendicular	SW	\$3,250.00

Total Cost for Street:	LANIER WAY	\$7,000.00
-------------------------------	-------------------	-------------------

Intersection ID and Street Names:	Type:	Orientation:
-----------------------------------	-------	--------------

675 LANIER WAY and LANIER WAY			\$7,000.00
30782	Curb Ramp Required	NE	\$7,000.00
7094	Driveway	W	

Total Cost for Street:	SHELFIELD DR	\$0.00
-------------------------------	---------------------	---------------

Intersection ID and Street Names:	Type:	Orientation:
-----------------------------------	-------	--------------

676 SHELFIELD DR and TUMBRIDGE WAY			\$0.00
19540	No Sidewalk, Curb Ramp Not Required	NE	\$0.00
19539	No Sidewalk, Curb Ramp Not Required	NW	\$0.00
19541	No Sidewalk, Curb Ramp Not Required	SE	\$0.00

Total Cost for Street:	SCHEIDLER WAY	\$21,000.00
-------------------------------	----------------------	--------------------

Intersection ID and Street Names:	Type:	Orientation:
-----------------------------------	-------	--------------

677 SCHEIDLER WAY and WHITETAIL RUN WAY			\$21,000.00
5113	Parallel	NE	\$7,000.00
5114	Parallel	SE	\$7,000.00
5115	Parallel	SW	\$7,000.00

Total Cost for Street:	COMMONWEALTH DR	\$21,000.00
-------------------------------	------------------------	--------------------

Intersection ID and Street Names:	Type:	Orientation:
-----------------------------------	-------	--------------

678 COMMONWEALTH DR and N COUNTRY DR			\$21,000.00
12937	Perpendicular	NE	\$7,000.00
12936	Perpendicular	SE	\$7,000.00
12938	Curb Ramp Required	SW	\$7,000.00

Total Cost for Street:	LEHMAN WAY	\$21,000.00
-------------------------------	-------------------	--------------------

Intersection ID and Street Names:	Type:	Orientation:
-----------------------------------	-------	--------------

680 LEHMAN WAY and MINORESS WAY			\$21,000.00
14761	Perpendicular	NE	\$7,000.00
14762	Perpendicular	SE	\$7,000.00
14769	Curb Ramp Required	SW	\$7,000.00

Total Cost for Street: BELL ST				\$21,000.00
Intersection ID and Street Names:		Type:	Orientation:	
681 BELL ST and CLINTON RD				\$21,000.00
1460	Perpendicular	NE	\$7,000.00	
133160	Curb Ramp Required	NW	\$7,000.00	
1461	Perpendicular	SE	\$7,000.00	
Total Cost for Street: BOSCASTLE WAY				\$13,500.00
Intersection ID and Street Names:		Type:	Orientation:	
683 BOSCASTLE WAY and OVERTON WAY				\$13,500.00
34042	Parallel	NE	\$7,000.00	
34041	Parallel	NW	\$3,500.00	
34040	Parallel	S	\$3,000.00	
Total Cost for Street: BRITTON WAY				\$28,000.00
Intersection ID and Street Names:		Type:	Orientation:	
684 BRITTON WAY and ESSEY CIR				\$28,000.00
25020	Parallel	E	\$7,000.00	
25017	Parallel	N	\$7,000.00	
25019	Parallel	S	\$7,000.00	
25018	Parallel	W	\$7,000.00	
Total Cost for Street: FAIRLANDS WAY				\$21,000.00
Intersection ID and Street Names:		Type:	Orientation:	
685 FAIRLANDS WAY and STAUSS CT				\$21,000.00
28396	Curb Ramp Required	NE	\$7,000.00	
28394	Perpendicular	NW	\$7,000.00	
28395	Perpendicular	SW	\$7,000.00	
Total Cost for Street: FAIR OAKS BLVD				\$21,000.00
Intersection ID and Street Names:		Type:	Orientation:	
686 FAIR OAKS BLVD and PARK CIRCLE LN				\$21,000.00
4576	Curb Ramp Required	NE	\$7,000.00	
4575	Perpendicular	SE	\$7,000.00	
4574	Perpendicular	SW	\$7,000.00	

Total Cost for Street: EUGENIA CT				\$14,000.00
Intersection ID and Street Names:		Type:	Orientation:	
688 EUGENIA CT and PERSHING AVE				\$14,000.00
134315	Parallel	SE	\$7,000.00	
134314	Perpendicular	SW	\$7,000.00	
Total Cost for Street: GOLD HOLLOW CT				\$21,000.00
Intersection ID and Street Names:		Type:	Orientation:	
689 GOLD HOLLOW CT and TENDERFOOT DR				\$21,000.00
22641	Parallel	NE	\$7,000.00	
22640	Parallel	NW	\$7,000.00	
22642	Parallel	SE	\$7,000.00	
Total Cost for Street: HAGGIN GROVE WAY				\$21,000.00
Intersection ID and Street Names:		Type:	Orientation:	
690 HAGGIN GROVE WAY and HOUSE WORKS DR				\$21,000.00
419	Parallel	N	\$7,000.00	
418	Perpendicular	SE	\$7,000.00	
417	Perpendicular	SW	\$7,000.00	
Total Cost for Street: JULEP WAY				\$21,000.00
Intersection ID and Street Names:		Type:	Orientation:	
691 JULEP WAY and STONEWALL DR				\$21,000.00
3090	Parallel	NE	\$7,000.00	
3089	Parallel	SE	\$7,000.00	
3088	Parallel	SW	\$7,000.00	
Total Cost for Street: OAKHOLLOW DR				
Intersection ID and Street Names:		Type:	Orientation:	
692 OAKHOLLOW DR and UNNAMED RD				
7978	Driveway	N		
Total Cost for Street: LUTHERAN CIR				\$21,000.00
Intersection ID and Street Names:		Type:	Orientation:	
693 LUTHERAN CIR and WESTPORTER DR				\$21,000.00
22407	Parallel	NE	\$7,000.00	
22406	Parallel	SE	\$7,000.00	

22408	Parallel	W	\$7,000.00
-------	----------	---	------------

Total Cost for Street:	OAKCREEK COVE WAY	\$21,000.00
-------------------------------	--------------------------	--------------------

Intersection ID and Street Names:	Type:	Orientation:
-----------------------------------	-------	--------------

696 OAKCREEK COVE WAY and WOODED CREEK WAY		\$21,000.00
--	--	--------------------

22019	Parallel	NE	\$7,000.00
-------	----------	----	------------

22018	Parallel	NW	\$7,000.00
-------	----------	----	------------

22017	Parallel	SW	\$7,000.00
-------	----------	----	------------

Total Cost for Street:	PASADENA AVE	\$14,000.00
-------------------------------	---------------------	--------------------

Intersection ID and Street Names:	Type:	Orientation:
-----------------------------------	-------	--------------

697 PASADENA AVE and VARSITY CT		\$14,000.00
---	--	--------------------

21056	No Sidewalk, Curb Ramp Not Required	E	\$0.00
-------	-------------------------------------	---	--------

21057	Curb Ramp Required	NW	\$7,000.00
-------	--------------------	----	------------

21058	Curb Ramp Required	SW	\$7,000.00
-------	--------------------	----	------------

Total Cost for Street:	BRITTANY PARK DR	\$20,500.00
-------------------------------	-------------------------	--------------------

Intersection ID and Street Names:	Type:	Orientation:
-----------------------------------	-------	--------------

698 BRITTANY PARK DR and KENTSHIRE WAY		\$20,500.00
--	--	--------------------

14987	Curb Ramp Required	NW	\$7,000.00
-------	--------------------	----	------------

14985	Perpendicular	SE	\$7,000.00
-------	---------------	----	------------

14986	Perpendicular	SW	\$6,500.00
-------	---------------	----	------------

Total Cost for Street:	DREDGER WAY	\$21,000.00
-------------------------------	--------------------	--------------------

Intersection ID and Street Names:	Type:	Orientation:
-----------------------------------	-------	--------------

699 DREDGER WAY and GOLDEN DR		\$21,000.00
---	--	--------------------

32050	Perpendicular	NE	\$7,000.00
-------	---------------	----	------------

32051	Curb Ramp Required	NW	\$7,000.00
-------	--------------------	----	------------

32049	Perpendicular	SE	\$7,000.00
-------	---------------	----	------------

Total Cost for Street:	CHANCERY WAY	\$21,000.00
-------------------------------	---------------------	--------------------

Intersection ID and Street Names:	Type:	Orientation:
-----------------------------------	-------	--------------

701 CHANCERY WAY and JACOB LN		\$21,000.00
---	--	--------------------

132958	Curb Ramp Required	E	\$7,000.00
--------	--------------------	---	------------

1094	Curb Ramp Required	NW	\$7,000.00
------	--------------------	----	------------

1093	Curb Ramp Required	SW	\$7,000.00
------	--------------------	----	------------

Total Cost for Street: CENTRAL AVE				\$17,000.00
Intersection ID and Street Names:		Type:	Orientation:	
702 CENTRAL AVE and QUANAH WAY				\$17,000.00
18609	Parallel	E		\$3,000.00
18608	Parallel	N		\$7,000.00
18607	Parallel	W		\$7,000.00
Total Cost for Street: ARUTAS DR				\$21,000.00
Intersection ID and Street Names:		Type:	Orientation:	
703 ARUTAS DR and HAMLIN DR				\$21,000.00
12769	Curb Ramp Required	NW		\$7,000.00
12768	Curb Ramp Required	SE		\$7,000.00
12767	Curb Ramp Required	SW		\$7,000.00
Total Cost for Street: COLLEGE OAK DR				\$35,000.00
Intersection ID and Street Names:		Type:	Orientation:	
704 COLLEGE OAK DR and MADISON AVE				\$35,000.00
14283	Parallel	NE		\$7,000.00
14284	Parallel	NNE		\$7,000.00
14285	Parallel	NW		\$3,500.00
14282	Parallel	SE		\$7,000.00
14281	Perpendicular	SSE		\$7,000.00
14280	Parallel	SW		\$3,500.00
Total Cost for Street: CENTER PKWY				\$14,000.00
Intersection ID and Street Names:		Type:	Orientation:	
705 CENTER PKWY and CENTER PKWY				\$14,000.00
3406	Parallel	NW		\$7,000.00
3413	No Sidewalk, Curb Ramp Not Required	SE		\$0.00
3405	Parallel	SW		\$7,000.00
Total Cost for Street: COLLEGE OAK DR				\$6,500.00
Intersection ID and Street Names:		Type:	Orientation:	
706 COLLEGE OAK DR and PALM AVE				\$6,500.00
13445	Perpendicular	NW		\$6,500.00
13447	No Sidewalk, Curb Ramp Not Required	SE		\$0.00
13446	No Sidewalk, Curb Ramp Not Required	SW		\$0.00

Total Cost for Street: CALIFORNIA AVE				\$0.00
Intersection ID and Street Names:		Type:	Orientation:	
707 CALIFORNIA AVE and SUTTER AVE				\$0.00
136655	No Sidewalk, Curb Ramp Not Required	NE		\$0.00
136656	No Sidewalk, Curb Ramp Not Required	NW		\$0.00
136658	No Sidewalk, Curb Ramp Not Required	SE		\$0.00
136657	No Sidewalk, Curb Ramp Not Required	SW		\$0.00
Total Cost for Street: JONAS AVE				\$14,000.00
Intersection ID and Street Names:		Type:	Orientation:	
708 JONAS AVE and MATHESON WAY				\$14,000.00
2808	Curb Ramp Required	NW		\$7,000.00
2809	No Sidewalk, Curb Ramp Not Required	SE		\$0.00
2807	Curb Ramp Required	SW		\$7,000.00
Total Cost for Street: DEARY WAY				\$21,000.00
Intersection ID and Street Names:		Type:	Orientation:	
709 DEARY WAY and TONKIN DR				\$21,000.00
32602	Curb Ramp Required	NE		\$7,000.00
32601	Curb Ramp Required	NW		\$7,000.00
32603	Curb Ramp Required	SW		\$7,000.00
Total Cost for Street: DUDLEY BLVD				\$5,500.00
Intersection ID and Street Names:		Type:	Orientation:	
710 DUDLEY BLVD and UNNAMED RD				\$5,500.00
24437	Blended Transition	NE		\$3,000.00
24436	Blended Transition	SE		\$2,500.00
30517	No Sidewalk, Curb Ramp Not Required	W		\$0.00
Total Cost for Street: MCCLOUD DR				\$21,000.00
Intersection ID and Street Names:		Type:	Orientation:	
712 MCCLOUD DR and MERTON WAY				\$21,000.00
9926	Perpendicular	NE		\$7,000.00
9927	Perpendicular	NW		\$7,000.00
9928	Curb Ramp Required	SE		\$7,000.00

Total Cost for Street: BEAR VALLEY CT			\$21,000.00
Intersection ID and Street Names:	Type:	Orientation:	
713 BEAR VALLEY CT and FORT POINT DR			\$21,000.00
22600	Perpendicular	NW	\$7,000.00
22602	Curb Ramp Required	SE	\$7,000.00
22601	Perpendicular	SW	\$7,000.00

Total Cost for Street: MACKINAW WAY			\$14,000.00
Intersection ID and Street Names:	Type:	Orientation:	
714 MACKINAW WAY and SALMON FALLS DR			\$14,000.00
6772	Driveway	N	
6770	Curb Ramp Required	SE	\$7,000.00
6771	Curb Ramp Required	SW	\$7,000.00

Total Cost for Street: BEAULIEU WAY			\$21,000.00
Intersection ID and Street Names:	Type:	Orientation:	
715 BEAULIEU WAY and WENTE WAY			\$21,000.00
31770	Perpendicular	NE	\$7,000.00
31771	Curb Ramp Required	NW	\$7,000.00
31769	Perpendicular	SW	\$7,000.00

Total Cost for Street: HARKNESS AVE			\$0.00
Intersection ID and Street Names:	Type:	Orientation:	
716 HARKNESS AVE and WASHINGTON AVE			\$0.00
136387	No Sidewalk, Curb Ramp Not Required	NW	\$0.00
136386	No Sidewalk, Curb Ramp Not Required	SE	\$0.00
136385	No Sidewalk, Curb Ramp Not Required	SW	\$0.00

Total Cost for Street: CHERRELYN WAY			\$21,000.00
Intersection ID and Street Names:	Type:	Orientation:	
717 CHERRELYN WAY and SCHUYLER DR			\$21,000.00
3040	Curb Ramp Required	NE	\$7,000.00
3041	Curb Ramp Required	NW	\$7,000.00
3042	Curb Ramp Required	SW	\$7,000.00

Total Cost for Street: OMEARA DR			\$13,500.00
Intersection ID and Street Names:	Type:	Orientation:	

720	OMEARA DR	and	SNEAD WAY		\$13,500.00
	134570	Parallel		NE	\$3,000.00
	134571	Parallel		SE	\$7,000.00
	134572	Parallel		SW	\$3,500.00

Total Cost for Street:	LAS LINDAS WAY	\$21,000.00
-------------------------------	-----------------------	--------------------

Intersection ID and Street Names:	Type:	Orientation:
-----------------------------------	-------	--------------

721	LAS LINDAS WAY	and	LOS OLIVOS WAY		\$21,000.00
	3121	Parallel		NW	\$7,000.00
	3119	Parallel		SE	\$7,000.00
	3120	Parallel		SW	\$7,000.00

Total Cost for Street:	DORADO ST	\$21,000.00
-------------------------------	------------------	--------------------

Intersection ID and Street Names:	Type:	Orientation:
-----------------------------------	-------	--------------

722	DORADO ST	and	TEJON AVE		\$21,000.00
	24981	Curb Ramp Required		NE	\$7,000.00
	24980	Curb Ramp Required		NW	\$7,000.00
	24979	Curb Ramp Required		SW	\$7,000.00

Total Cost for Street:	COLLEGE OAK DR	
-------------------------------	-----------------------	--

Intersection ID and Street Names:	Type:	Orientation:
-----------------------------------	-------	--------------

725	COLLEGE OAK DR	and	UNNAMED RD		
	21340	Driveway		E	

Total Cost for Street:	MIST TRAIL WAY	\$21,000.00
-------------------------------	-----------------------	--------------------

Intersection ID and Street Names:	Type:	Orientation:
-----------------------------------	-------	--------------

726	MIST TRAIL WAY	and	WOODHAWK WAY		\$21,000.00
	18264	Parallel		NE	\$7,000.00
	18265	Parallel		NW	\$7,000.00
	18266	Curb Ramp Required		SE	\$7,000.00

Total Cost for Street:	HOWE AVE	
-------------------------------	-----------------	--

Intersection ID and Street Names:	Type:	Orientation:
-----------------------------------	-------	--------------

727	HOWE AVE	and	MCGOWEN WAY		
	4156	Driveway		E	

Total Cost for Street:	ILLINOIS AVE	\$14,000.00
-------------------------------	---------------------	--------------------

Intersection ID and Street Names:	Type:	Orientation:
-----------------------------------	-------	--------------

728	ILLINOIS AVE	and	SAINT THOMAS DR		\$14,000.00
	13750		Perpendicular	NW	\$7,000.00
	13748		No Sidewalk, Curb Ramp Not Required	SE	\$0.00
	13749		Perpendicular	SW	\$7,000.00

Total Cost for Street: MARCONI AVE					\$40,000.00
---	--	--	--	--	--------------------

Intersection ID and Street Names:	Type:	Orientation:
-----------------------------------	-------	--------------

729	MARCONI AVE	and	WALNUT AVE		\$40,000.00
	19864		Pedestrian Pad Required	NE	\$10,000.00
	19870		Parallel	NW	\$10,000.00
	19866		Perpendicular	SE	\$10,000.00
	19868		Pedestrian Pad Required	SW	\$10,000.00

Total Cost for Street: SKYLES WAY					\$21,000.00
--	--	--	--	--	--------------------

Intersection ID and Street Names:	Type:	Orientation:
-----------------------------------	-------	--------------

730	SKYLES WAY	and	TAMARINDO BAY DR		\$21,000.00
	32189		Parallel	NW	\$7,000.00
	32191		Parallel	SW	\$14,000.00

Total Cost for Street: CLONMEL CT					\$21,000.00
--	--	--	--	--	--------------------

Intersection ID and Street Names:	Type:	Orientation:
-----------------------------------	-------	--------------

731	CLONMEL CT	and	LISCARNEY WAY		\$21,000.00
	26309		Curb Ramp Required	E	\$7,000.00
	26311		Perpendicular	NW	\$7,000.00
	26310		Perpendicular	SW	\$7,000.00

Total Cost for Street: HEDGE AVE					\$28,000.00
---	--	--	--	--	--------------------

Intersection ID and Street Names:	Type:	Orientation:
-----------------------------------	-------	--------------

732	HEDGE AVE	and	ROSE PARADE WAY		\$28,000.00
	594		Parallel	NE	\$7,000.00
	593		Parallel	NW	\$7,000.00
	595		Parallel	SE	\$7,000.00
	592		Perpendicular	SW	\$7,000.00

Total Cost for Street: BOURBON DR					\$21,000.00
--	--	--	--	--	--------------------

Intersection ID and Street Names:	Type:	Orientation:
-----------------------------------	-------	--------------

735	BOURBON DR	and	RYE WAY		\$21,000.00
	2997		Curb Ramp Required	NE	\$7,000.00
	2996		Perpendicular	SE	\$7,000.00

2995	Perpendicular	SW	\$7,000.00
Total Cost for Street: LOVAS DR			\$21,000.00
Intersection ID and Street Names:	Type:	Orientation:	
737 LOVAS DR and VERDUGO WAY			\$21,000.00
18065	Curb Ramp Required	NE	\$7,000.00
18064	Perpendicular	NW	\$7,000.00
18063	Perpendicular	SW	\$7,000.00
Total Cost for Street: LUCE AVE			\$13,500.00
Intersection ID and Street Names:	Type:	Orientation:	
741 LUCE AVE and PALM ST			\$13,500.00
24517	Perpendicular	ESE	\$2,500.00
24518	Pedestrian Pad	NE	\$3,000.00
24519	Pedestrian Pad	NW	\$2,500.00
24516	Perpendicular	SSE	\$2,500.00
24515	Pedestrian Pad Required	SW	\$3,000.00
Total Cost for Street: BLACK SAND WAY			\$21,000.00
Intersection ID and Street Names:	Type:	Orientation:	
742 BLACK SAND WAY and PISMO BEACH DR			\$21,000.00
18335	Parallel	NE	\$7,000.00
18334	Parallel	NW	\$7,000.00
18336	Parallel	SE	\$7,000.00
Total Cost for Street: BLACKHAWK DR			\$17,500.00
Intersection ID and Street Names:	Type:	Orientation:	
743 BLACKHAWK DR and PALMER HOUSE DR			\$17,500.00
133227	Parallel	NE	\$3,500.00
133229	Parallel	NW	\$7,000.00
133228	Parallel	SE	\$7,000.00
Total Cost for Street: FAIR OAKS BLVD			\$5,000.00
Intersection ID and Street Names:	Type:	Orientation:	
744 FAIR OAKS BLVD and TREECREST AVE			\$5,000.00
11796	Parallel	ENE	\$500.00
11795	Parallel	ESE	\$3,500.00
11797	Parallel	NNE	\$500.00
11794	Parallel	SSE	\$500.00

Total Cost for Street: CHAUCER CT				\$21,000.00
Intersection ID and Street Names:		Type:	Orientation:	
745 CHAUCER CT and TENNYSON WAY				\$21,000.00
12344	Curb Ramp Required	NE	\$7,000.00	
12343	Curb Ramp Required	SE	\$7,000.00	
12345	Curb Ramp Required	SW	\$7,000.00	
Total Cost for Street: LA RIVIERA DR				
Intersection ID and Street Names:		Type:	Orientation:	
746 LA RIVIERA DR and LA RIVIERA DR				
6780	Driveway	S		
Total Cost for Street: HARDWICK WAY				\$21,000.00
Intersection ID and Street Names:		Type:	Orientation:	
747 HARDWICK WAY and LONGDALE DR				\$21,000.00
10410	Curb Ramp Required	NW	\$7,000.00	
10412	Curb Ramp Required	SE	\$7,000.00	
10411	Curb Ramp Required	SW	\$7,000.00	
Total Cost for Street: 47TH ST				\$21,000.00
Intersection ID and Street Names:		Type:	Orientation:	
748 47TH ST and ORINDA WAY				\$21,000.00
1010	Curb Ramp Required	NW	\$7,000.00	
132959	Curb Ramp Required	SE	\$7,000.00	
1009	Curb Ramp Required	SW	\$7,000.00	
Total Cost for Street: VAN OWEN ST				\$21,000.00
Intersection ID and Street Names:		Type:	Orientation:	
751 VAN OWEN ST and VARNUM WAY				\$21,000.00
10985	Curb Ramp Required	NE	\$7,000.00	
10986	Curb Ramp Required	NW	\$7,000.00	
10984	Curb Ramp Required	SE	\$7,000.00	
Total Cost for Street: CROSSEAK WAY				\$21,000.00
Intersection ID and Street Names:		Type:	Orientation:	
753 CROSSEAK WAY and SHORT OAK WAY				\$21,000.00
29621	Perpendicular	NE	\$7,000.00	

Sacramento County

Access Compliance Survey Report - Curb Ramps

Cost Summary

29620	Perpendicular	NW	\$7,000.00
29619	Curb Ramp Required	SW	\$7,000.00

Total Cost for Street:	AMARONE WAY	\$21,000.00
-------------------------------	--------------------	--------------------

Intersection ID and Street Names:	Type:	Orientation:
-----------------------------------	-------	--------------

755	AMARONE WAY and GRINZING WAY	\$21,000.00
------------	--	--------------------

133402	Parallel	NW	\$7,000.00
133401	Parallel	SE	\$7,000.00
133400	Parallel	SW	\$7,000.00

Total Cost for Street:	OLIVEGATE DR	\$21,000.00
-------------------------------	---------------------	--------------------

Intersection ID and Street Names:	Type:	Orientation:
-----------------------------------	-------	--------------

756	OLIVEGATE DR and STONEWALL DR	\$21,000.00
------------	---	--------------------

3092	Parallel	NE	\$7,000.00
3093	Parallel	NW	\$7,000.00
3091	Parallel	SE	\$7,000.00

Total Cost for Street:	MCBETH WAY	\$28,000.00
-------------------------------	-------------------	--------------------

Intersection ID and Street Names:	Type:	Orientation:
-----------------------------------	-------	--------------

757	MCBETH WAY and MCTAVISH CIR	\$28,000.00
------------	---	--------------------

28470	Perpendicular	NE	\$7,000.00
28469	Perpendicular	NW	\$7,000.00
28471	Perpendicular	SE	\$7,000.00
28472	Perpendicular	SW	\$7,000.00

Total Cost for Street:	TUDOR CT	\$0.00
-------------------------------	-----------------	---------------

Intersection ID and Street Names:	Type:	Orientation:
-----------------------------------	-------	--------------

758	TUDOR CT and WINGFIELD WAY	\$0.00
------------	--	---------------

19551	No Sidewalk, Curb Ramp Not Required	NE	\$0.00
19552	No Sidewalk, Curb Ramp Not Required	SE	\$0.00
19553	No Sidewalk, Curb Ramp Not Required	SW	\$0.00

Total Cost for Street:	CHANDLER DR	\$28,000.00
-------------------------------	--------------------	--------------------

Intersection ID and Street Names:	Type:	Orientation:
-----------------------------------	-------	--------------

759	CHANDLER DR and FARMINGTON WAY	\$28,000.00
------------	--	--------------------

8943	Curb Ramp Required	NE	\$7,000.00
8942	Curb Ramp Required	NW	\$7,000.00
8944	Curb Ramp Required	SE	\$7,000.00
8945	Curb Ramp Required	SW	\$7,000.00

Total Cost for Street:	KENNETH AVE	\$28,000.00
-------------------------------	--------------------	--------------------

Intersection ID and Street Names:	Type:	Orientation:
760 KENNETH AVE and NOEL DR		
22090	Curb Ramp Required	NE
22093	Curb Ramp Required	NW
22091	Curb Ramp Required	SE
22092	Curb Ramp Required	SW

Total Cost for Street:	CALISTA ST	\$21,000.00
-------------------------------	-------------------	--------------------

Intersection ID and Street Names:	Type:	Orientation:
762 CALISTA ST and KURTS CT		
18848	Curb Ramp Required	NE
18849	Curb Ramp Required	NW
18850	Curb Ramp Required	SW

Total Cost for Street:	SHADY PINE LN	\$0.00
-------------------------------	----------------------	---------------

Intersection ID and Street Names:	Type:	Orientation:
763 SHADY PINE LN and SUNSET AVE		
13876	Driveway	N
13877	No Sidewalk, Curb Ramp Not Required	SE

Total Cost for Street:	IOWA AVE	\$21,000.00
-------------------------------	-----------------	--------------------

Intersection ID and Street Names:	Type:	Orientation:
764 IOWA AVE and SAMPSON BLVD		
2349	Perpendicular	NE
2350	Perpendicular	SE
2351	Perpendicular	SW

Total Cost for Street:	ASHBOURNE DR	\$0.00
-------------------------------	---------------------	---------------

Intersection ID and Street Names:	Type:	Orientation:
765 ASHBOURNE DR and ELLENMERE DR		
3496	No Sidewalk, Curb Ramp Not Required	NE
3498	No Sidewalk, Curb Ramp Not Required	NW
3497	No Sidewalk, Curb Ramp Not Required	SE

Total Cost for Street:	GORDON DR	\$8,000.00
-------------------------------	------------------	-------------------

Intersection ID and Street Names:	Type:	Orientation:
-----------------------------------	-------	--------------

771	GORDON DR and THURMAN WAY			\$8,000.00
	2034	Parallel	NE	\$500.00
	2035	Parallel	NW	\$7,000.00
	2036	Parallel	SE	\$500.00

Total Cost for Street:	HAMPTON RD	\$0.00
-------------------------------	-------------------	---------------

Intersection ID and Street Names:	Type:	Orientation:
-----------------------------------	-------	--------------

772	HAMPTON RD and MORSE AVE			\$0.00
	2708	No Sidewalk, Curb Ramp Not Required	NE	\$0.00
	2710	No Sidewalk, Curb Ramp Not Required	NW	\$0.00
	2709	No Sidewalk, Curb Ramp Not Required	SE	\$0.00

Total Cost for Street:	GARBER GREENS CT	\$21,000.00
-------------------------------	-------------------------	--------------------

Intersection ID and Street Names:	Type:	Orientation:
-----------------------------------	-------	--------------

774	GARBER GREENS CT and SUNRISE WOODS WAY			\$21,000.00
	30873	Curb Ramp Required	NE	\$7,000.00
	30874	Perpendicular	NW	\$7,000.00
	30875	Perpendicular	SW	\$7,000.00

Total Cost for Street:	ASLIN WAY	\$21,000.00
-------------------------------	------------------	--------------------

Intersection ID and Street Names:	Type:	Orientation:
-----------------------------------	-------	--------------

775	ASLIN WAY and PARKOAKS DR			\$21,000.00
	3338	Curb Ramp Required	NW	\$7,000.00
	3340	Curb Ramp Required	SE	\$7,000.00
	3339	Curb Ramp Required	SW	\$7,000.00

Total Cost for Street:	HERLONG WAY	\$21,000.00
-------------------------------	--------------------	--------------------

Intersection ID and Street Names:	Type:	Orientation:
-----------------------------------	-------	--------------

776	HERLONG WAY and WASHBURN WAY			\$21,000.00
	13005	Curb Ramp Required	NE	\$7,000.00
	13004	Curb Ramp Required	NW	\$7,000.00
	13003	Curb Ramp Required	SW	\$7,000.00

Total Cost for Street:	RUTHERFORD WAY	\$21,000.00
-------------------------------	-----------------------	--------------------

Intersection ID and Street Names:	Type:	Orientation:
-----------------------------------	-------	--------------

777	RUTHERFORD WAY and WINTHROP CT			\$21,000.00
	13065	Curb Ramp Required	NE	\$7,000.00
	13066	Curb Ramp Required	NW	\$7,000.00
	13064	Curb Ramp Required	SE	\$7,000.00

Total Cost for Street: BLUE OAK DR			\$7,000.00
Intersection ID and Street Names:	Type:	Orientation:	
778 BLUE OAK DR and BLUE OAK DR			\$7,000.00
31550	Curb Ramp Required	NE	\$7,000.00
31549	No Sidewalk, Curb Ramp Not Required	SE	\$0.00
31548	No Sidewalk, Curb Ramp Not Required	SW	\$0.00

Total Cost for Street: QUAKER RIDGE WAY			\$28,000.00
Intersection ID and Street Names:	Type:	Orientation:	
779 QUAKER RIDGE WAY and VALDERAMA WAY			\$28,000.00
34419	Parallel	NE	\$7,000.00
34420	Parallel	NW	\$7,000.00
34422	Parallel	SE	\$7,000.00
34421	Parallel	SW	\$7,000.00

Total Cost for Street: ROSEVIEW WAY			\$21,000.00
Intersection ID and Street Names:	Type:	Orientation:	
780 ROSEVIEW WAY and WINDGATE CT			\$21,000.00
136099	Parallel	NE	\$7,000.00
136098	Parallel	NW	\$7,000.00
136097	Parallel	SW	\$7,000.00

Total Cost for Street: THORNLEY WAY			\$21,000.00
Intersection ID and Street Names:	Type:	Orientation:	
781 THORNLEY WAY and WYCOMBE DR			\$21,000.00
16492	Curb Ramp Required	NW	\$7,000.00
16490	Curb Ramp Required	SE	\$7,000.00
16491	Curb Ramp Required	SW	\$7,000.00

Total Cost for Street: SUTTER AVE			\$0.00
Intersection ID and Street Names:	Type:	Orientation:	
784 SUTTER AVE and SUTTER AVE			\$0.00
25734	No Sidewalk, Curb Ramp Not Required	N	\$0.00
25735	No Sidewalk, Curb Ramp Not Required	SW	\$0.00

Total Cost for Street: KEONCREST CIR			
Intersection ID and Street Names:	Type:	Orientation:	

787 KEONCREST CIR and UNNAMED RD			
13511	Driveway	N	
Total Cost for Street: 5TH AVE			\$14,000.00
Intersection ID and Street Names:		Type:	Orientation:
788 5TH AVE and SILVER CREST CIR			
24885	Curb Ramp Required	NE	\$7,000.00
24884	Curb Ramp Required	SW	\$7,000.00
Total Cost for Street: N AIRWAY DR			\$14,000.00
Intersection ID and Street Names:		Type:	Orientation:
791 N AIRWAY DR and ROCKWELL RD			
7985	Perpendicular	NE	\$7,000.00
7986	Perpendicular	NW	\$7,000.00
7987	No Sidewalk, Curb Ramp Not Required	SW	\$0.00
Total Cost for Street: DOE TRAIL WAY			\$21,000.00
Intersection ID and Street Names:		Type:	Orientation:
792 DOE TRAIL WAY and FAWN CROSSING WAY			
5273	Parallel	NE	\$7,000.00
5274	Parallel	SE	\$7,000.00
5275	Parallel	SW	\$7,000.00
Total Cost for Street: CUNY AVE			\$8,500.00
Intersection ID and Street Names:		Type:	Orientation:
793 CUNY AVE and FRANKLIN BLVD			
135508	Parallel	NE	\$3,500.00
136831	Perpendicular	NW	\$2,500.00
135507	Parallel	SE	\$2,500.00
Total Cost for Street: BRADSHAW RD			\$38,500.00
Intersection ID and Street Names:		Type:	Orientation:
794 BRADSHAW RD and GOETHE RD			
6918	Parallel	ESE	\$7,000.00
6919	Parallel	NE	\$3,500.00
6914	Parallel	NW	\$7,000.00
6917	Parallel	SSE	\$7,000.00
6916	Parallel	SSW	\$7,000.00
6915	Parallel	WSW	\$7,000.00

Total Cost for Street: HORGAN WAY				\$0.00
Intersection ID and Street Names:		Type:	Orientation:	
797 HORGAN WAY and NORRIS AVE				\$0.00
23003	No Sidewalk, Curb Ramp Not Required	NE		\$0.00
23004	No Sidewalk, Curb Ramp Not Required	SE		\$0.00
23002	No Sidewalk, Curb Ramp Not Required	W		\$0.00

Total Cost for Street: BISMARCK DR				\$14,000.00
Intersection ID and Street Names:		Type:	Orientation:	
799 BISMARCK DR and UNNAMED RD				\$14,000.00
11122	No Sidewalk, Curb Ramp Not Required	NW		\$0.00
11120	Parallel	SE		\$7,000.00
11121	Parallel	SW		\$7,000.00

Total Cost for Street: JENNY LIND AVE				\$0.00
Intersection ID and Street Names:		Type:	Orientation:	
800 JENNY LIND AVE and VIOLA DR				\$0.00
7764	No Sidewalk, Curb Ramp Not Required	NE		\$0.00
7765	No Sidewalk, Curb Ramp Not Required	SE		\$0.00
7766	No Sidewalk, Curb Ramp Not Required	SW		\$0.00

Total Cost for Street: FAIR OAKS BLVD				\$14,000.00
Intersection ID and Street Names:		Type:	Orientation:	
801 FAIR OAKS BLVD and WALNUT HILLS WAY				\$14,000.00
11770	Perpendicular	NE		\$7,000.00
11771	Perpendicular	SE		\$7,000.00

Total Cost for Street: RUTHWOOD WAY				\$21,000.00
Intersection ID and Street Names:		Type:	Orientation:	
802 RUTHWOOD WAY and WOODMORE OAKS DR				\$21,000.00
29559	Curb Ramp Required	NW		\$7,000.00
29561	Curb Ramp Required	SE		\$7,000.00
29560	Curb Ramp Required	SW		\$7,000.00

Total Cost for Street: GLACKEN WAY				\$21,000.00
Intersection ID and Street Names:		Type:	Orientation:	
803 GLACKEN WAY and NAPIER WAY				\$21,000.00

Sacramento County

Access Compliance Survey Report - Curb Ramps

Cost Summary

31737	Curb Ramp Required	NE	\$7,000.00
31738	Curb Ramp Required	SE	\$7,000.00
31739	Curb Ramp Required	SW	\$7,000.00

Total Cost for Street:	CATANIA WAY	\$21,000.00
-------------------------------	--------------------	--------------------

Intersection ID and Street Names:	Type:	Orientation:
-----------------------------------	-------	--------------

804 CATANIA WAY	and	FALKLAND WAY	\$21,000.00
7332	Perpendicular	NE	\$7,000.00
7331	Curb Ramp Required	NW	\$7,000.00
7333	Perpendicular	SE	\$7,000.00

Total Cost for Street:	BERRENDO DR	\$0.00
-------------------------------	--------------------	---------------

Intersection ID and Street Names:	Type:	Orientation:
-----------------------------------	-------	--------------

811 BERRENDO DR	and	LA SIERRA DR	\$0.00
15866	No Sidewalk, Curb Ramp Not Required	NE	\$0.00
15863	No Sidewalk, Curb Ramp Not Required	NW	\$0.00
15865	No Sidewalk, Curb Ramp Not Required	SE	\$0.00
15864	No Sidewalk, Curb Ramp Not Required	SW	\$0.00

Total Cost for Street:	BELL ST	\$0.00
-------------------------------	----------------	---------------

Intersection ID and Street Names:	Type:	Orientation:
-----------------------------------	-------	--------------

812 BELL ST	and	PYRAMID WAY	\$0.00
1618	No Sidewalk, Curb Ramp Not Required	NE	\$0.00
1622	No Sidewalk, Curb Ramp Not Required	NW	\$0.00
1620	No Sidewalk, Curb Ramp Not Required	S	\$0.00
1619	No Sidewalk, Curb Ramp Not Required	SE	\$0.00
1621	No Sidewalk, Curb Ramp Not Required	SW	\$0.00

Total Cost for Street:	ARBROATH WAY	\$21,000.00
-------------------------------	---------------------	--------------------

Intersection ID and Street Names:	Type:	Orientation:
-----------------------------------	-------	--------------

813 ARBROATH WAY	and	BELLSBRAE DR	\$21,000.00
6371	Perpendicular	NE	\$7,000.00
6372	Curb Ramp Required	NW	\$7,000.00
6370	Perpendicular	SE	\$7,000.00

Total Cost for Street:	BROWNSBERG WAY	\$17,500.00
-------------------------------	-----------------------	--------------------

Intersection ID and Street Names:	Type:	Orientation:
-----------------------------------	-------	--------------

815 BROWNSBERG WAY	and	LANGDALE CT	\$17,500.00
34551	Parallel	NE	\$7,000.00

Sacramento County

Access Compliance Survey Report - Curb Ramps

Cost Summary

34550	Parallel	SE	\$3,500.00
34552	Curb Ramp Required	W	\$7,000.00
Total Cost for Street: CAMDEN CT			\$21,000.00
Intersection ID and Street Names: Type: Orientation:			
816 CAMDEN CT and GIBBONS DR			\$21,000.00
20567	Curb Ramp Required	N	\$7,000.00
20565	Curb Ramp Required	SE	\$7,000.00
20566	Curb Ramp Required	SW	\$7,000.00
Total Cost for Street: BELL ST			\$16,500.00
Intersection ID and Street Names: Type: Orientation:			
817 BELL ST and NORTHROP AVE			\$16,500.00
3935	Parallel	NE	\$7,000.00
3937	Pedestrian Pad	NW	\$2,500.00
3936	Parallel	SE	\$7,000.00
Total Cost for Street: GREEN GLEN WAY			\$21,000.00
Intersection ID and Street Names: Type: Orientation:			
819 GREEN GLEN WAY and WILLOWBROOK DR			\$21,000.00
9690	Curb Ramp Required	NE	\$7,000.00
9689	Curb Ramp Required	NW	\$7,000.00
9688	Curb Ramp Required	SW	\$7,000.00
Total Cost for Street: CHANCERY WAY			\$21,000.00
Intersection ID and Street Names: Type: Orientation:			
821 CHANCERY WAY and TENNYSON WAY			\$21,000.00
12342	Curb Ramp Required	NE	\$7,000.00
12340	Curb Ramp Required	NW	\$7,000.00
12341	Curb Ramp Required	SW	\$7,000.00
Total Cost for Street: MERTON WAY			\$21,000.00
Intersection ID and Street Names: Type: Orientation:			
822 MERTON WAY and TACOMIC DR			\$21,000.00
9921	Curb Ramp Required	NE	\$7,000.00
9920	Perpendicular	SE	\$7,000.00
9922	Perpendicular	SW	\$7,000.00

Total Cost for Street: BLACK SAND WAY				\$28,000.00
Intersection ID and Street Names:		Type:	Orientation:	
823 BLACK SAND WAY and SHELL BEACH DR				\$28,000.00
18326	Parallel	NE	\$7,000.00	
18325	Parallel	NW	\$7,000.00	
18327	Parallel	SE	\$7,000.00	
18328	Parallel	SW	\$7,000.00	
Total Cost for Street: AUBERRY DR				\$28,000.00
Intersection ID and Street Names:		Type:	Orientation:	
824 AUBERRY DR and PIXLEY WAY				\$28,000.00
26380	Perpendicular	NE	\$7,000.00	
26379	Perpendicular	NW	\$7,000.00	
26381	Perpendicular	SE	\$7,000.00	
26382	Perpendicular	SW	\$7,000.00	
Total Cost for Street: GREEN EYES WAY				\$21,000.00
Intersection ID and Street Names:		Type:	Orientation:	
826 GREEN EYES WAY and GREEN RIVER WAY				\$21,000.00
18945	Curb Ramp Required	NW	\$7,000.00	
18947	Perpendicular	SE	\$7,000.00	
18946	Perpendicular	SW	\$7,000.00	
Total Cost for Street: KERRIA WAY				\$0.00
Intersection ID and Street Names:		Type:	Orientation:	
827 KERRIA WAY and LEATHA WAY				\$0.00
3997	No Sidewalk, Curb Ramp Not Required	NW	\$0.00	
3995	No Sidewalk, Curb Ramp Not Required	SE	\$0.00	
3996	No Sidewalk, Curb Ramp Not Required	SW	\$0.00	
Total Cost for Street: LA MADERA WAY				\$17,000.00
Intersection ID and Street Names:		Type:	Orientation:	
828 LA MADERA WAY and LA PLUMA CT				\$17,000.00
20161	Parallel	N	\$3,000.00	
20160	Parallel	SE	\$7,000.00	
20159	Parallel	SW	\$7,000.00	

Total Cost for Street:	BAILEY WAY	\$21,000.00
-------------------------------	-------------------	--------------------

Intersection ID and Street Names:	Type:	Orientation:	
829 BAILEY WAY and MORRIS WAY			\$21,000.00
12275	Curb Ramp Required	NE	\$7,000.00
12274	Curb Ramp Required	NW	\$7,000.00
12276	Curb Ramp Required	SE	\$7,000.00

Total Cost for Street:	CARLSBAD AVE	\$0.00
-------------------------------	---------------------	---------------

Intersection ID and Street Names:	Type:	Orientation:	
831 CARLSBAD AVE and YELLOWSTONE LN			\$0.00
2629	No Sidewalk, Curb Ramp Not Required	NE	\$0.00
2628	No Sidewalk, Curb Ramp Not Required	NW	\$0.00
2630	No Sidewalk, Curb Ramp Not Required	SE	\$0.00
2631	No Sidewalk, Curb Ramp Not Required	SW	\$0.00

Total Cost for Street:	CLEARWATER DR	
-------------------------------	----------------------	--

Intersection ID and Street Names:	Type:	Orientation:	
833 CLEARWATER DR and OAK HILL DR			
14050	Driveway	N	

Total Cost for Street:	COUNTRYFIELD DR	\$28,000.00
-------------------------------	------------------------	--------------------

Intersection ID and Street Names:	Type:	Orientation:	
834 COUNTRYFIELD DR and HAYSTACK DR			\$28,000.00
29881	Perpendicular	NE	\$7,000.00
29882	Perpendicular	NW	\$7,000.00
29880	Perpendicular	SE	\$7,000.00
29879	Perpendicular	SW	\$7,000.00

Total Cost for Street:	DAYBROOK CT	\$21,000.00
-------------------------------	--------------------	--------------------

Intersection ID and Street Names:	Type:	Orientation:	
835 DAYBROOK CT and FANNING WAY			\$21,000.00
134354	Parallel	NE	\$7,000.00
134353	Parallel	SE	\$7,000.00
134352	Parallel	SW	\$7,000.00

Total Cost for Street:	GIBBONS DR	\$21,000.00
-------------------------------	-------------------	--------------------

Intersection ID and Street Names:	Type:	Orientation:	
-----------------------------------	-------	--------------	--

838	GIBBONS DR	and	WINGATE DR		\$21,000.00
	20570	Curb Ramp Required	N		\$7,000.00
	20568	Curb Ramp Required	SE		\$7,000.00
	20569	Curb Ramp Required	SW		\$7,000.00

Total Cost for Street: GLENDON WAY					\$21,000.00
------------------------------------	--	--	--	--	-------------

Intersection ID and Street Names:	Type:	Orientation:
-----------------------------------	-------	--------------

841	GLENDON WAY	and	REDFORD WAY		\$21,000.00
	32184	Parallel	NE		\$7,000.00
	32185	Parallel	NW		\$7,000.00
	32183	Parallel	SE		\$7,000.00

Total Cost for Street: LONG CANYON DR					\$21,000.00
---------------------------------------	--	--	--	--	-------------

Intersection ID and Street Names:	Type:	Orientation:
-----------------------------------	-------	--------------

845	LONG CANYON DR	and	OAK STONE LN		\$21,000.00
	31464	Curb Ramp Required	NE		\$7,000.00
	31465	Curb Ramp Required	NW		\$7,000.00
	31466	Curb Ramp Required	SW		\$7,000.00

Total Cost for Street: CLARISSA DR					\$7,000.00
------------------------------------	--	--	--	--	------------

Intersection ID and Street Names:	Type:	Orientation:
-----------------------------------	-------	--------------

846	CLARISSA DR	and	FILBERT AVE		\$7,000.00
	17888	Perpendicular	NW		\$7,000.00
	17886	No Sidewalk, Curb Ramp Not Required	SE		\$0.00
	17887	No Sidewalk, Curb Ramp Not Required	SW		\$0.00

Total Cost for Street: INGRID WAY					\$21,000.00
-----------------------------------	--	--	--	--	-------------

Intersection ID and Street Names:	Type:	Orientation:
-----------------------------------	-------	--------------

847	INGRID WAY	and	PALMIAS CT		\$21,000.00
	13802	Curb Ramp Required	NE		\$7,000.00
	13803	Curb Ramp Required	SE		\$7,000.00
	13804	Curb Ramp Required	SW		\$7,000.00

Total Cost for Street: LOUCRETA DR					\$21,000.00
------------------------------------	--	--	--	--	-------------

Intersection ID and Street Names:	Type:	Orientation:
-----------------------------------	-------	--------------

849	LOUCRETA DR	and	POWER INN RD		\$21,000.00
	9069	Perpendicular	NW		\$7,000.00
	9067	Curb Ramp Required	SE		\$7,000.00
	9068	Perpendicular	SW		\$7,000.00

Total Cost for Street: EL CHORRO WAY				\$0.00
Intersection ID and Street Names:		Type:	Orientation:	
850 EL CHORRO WAY and LOS MOLINOS WAY				\$0.00
19768	No Sidewalk, Curb Ramp Not Required	NE	\$0.00	
19767	No Sidewalk, Curb Ramp Not Required	NW	\$0.00	
19769	No Sidewalk, Curb Ramp Not Required	SE	\$0.00	

Total Cost for Street: HAMLIN DR				\$21,000.00
Intersection ID and Street Names:		Type:	Orientation:	
851 HAMLIN DR and STONECUTTER WAY				\$21,000.00
12772	Curb Ramp Required	NE	\$7,000.00	
12771	Curb Ramp Required	NW	\$7,000.00	
12770	Curb Ramp Required	SW	\$7,000.00	

Total Cost for Street: ARROYO GRANDE DR				\$0.00
Intersection ID and Street Names:		Type:	Orientation:	
853	ARROYO GRANDE DR	and	CAYENTE WAY	\$0.00
7	No Sidewalk, Curb Ramp Not Required		NE	\$0.00
8	No Sidewalk, Curb Ramp Not Required		SE	\$0.00

Total Cost for Street: BEACHWOOD DR			\$28,000.00
Intersection ID and Street Names:		Type:	Orientation:
854 BEACHWOOD DR and SNOWBERRY WAY			\$28,000.00
32591	Curb Ramp Required	NE	\$7,000.00
32592	Curb Ramp Required	NW	\$7,000.00
32594	Curb Ramp Required	SE	\$7,000.00
32593	Curb Ramp Required	SW	\$7,000.00

Total Cost for Street: RIMROCK DR				\$21,000.00
Intersection ID and Street Names:		Type:	Orientation:	
857 RIMROCK DR and SIMPSON CT				\$21,000.00
10080	Curb Ramp Required	NE	\$7,000.00	
10081	Curb Ramp Required	NW	\$7,000.00	
10082	Curb Ramp Required	SE	\$7,000.00	

Total Cost for Street: CHANCERY WAY				\$21,000.00
Intersection ID and Street Names:		Type:	Orientation:	

858	CHANCERY WAY	and	WHITEHALL WAY		\$21,000.00
	12322		Curb Ramp Required	NE	\$7,000.00
	12323		Curb Ramp Required	SE	\$7,000.00
	12324		Curb Ramp Required	SW	\$7,000.00

Total Cost for Street:	15TH AVE	\$21,000.00
-------------------------------	-----------------	--------------------

Intersection ID and Street Names:	Type:	Orientation:
-----------------------------------	-------	--------------

859	15TH AVE	and	E NICHOLS AVE		\$21,000.00
	30471		Perpendicular	NE	\$7,000.00
	30470		Curb Ramp Required	NW	\$7,000.00
	30472		Perpendicular	SE	\$7,000.00

Total Cost for Street:	JUNO WAY	\$7,000.00
-------------------------------	-----------------	-------------------

Intersection ID and Street Names:	Type:	Orientation:
-----------------------------------	-------	--------------

860	JUNO WAY	and	VENUS DR		\$7,000.00
	16609		No Sidewalk, Curb Ramp Not Required	NE	\$0.00
	16610		No Sidewalk, Curb Ramp Not Required	SE	\$0.00
	16611		Curb Ramp Required	SW	\$7,000.00

Total Cost for Street:	LAKE DR	\$21,000.00
-------------------------------	----------------	--------------------

Intersection ID and Street Names:	Type:	Orientation:
-----------------------------------	-------	--------------

861	LAKE DR	and	STEINBRENNER CT		\$21,000.00
	15376		Curb Ramp Required	E	\$7,000.00
	15377		Curb Ramp Required	N	\$7,000.00
	15378		Curb Ramp Required	SW	\$7,000.00

Total Cost for Street:	CLEARLAKE WAY	\$21,000.00
-------------------------------	----------------------	--------------------

Intersection ID and Street Names:	Type:	Orientation:
-----------------------------------	-------	--------------

862	CLEARLAKE WAY	and	RAWHIDE WAY		\$21,000.00
	7034		Parallel	NE	\$7,000.00
	7033		Parallel	NW	\$7,000.00
	7035		Curb Ramp Required	SE	\$7,000.00

Total Cost for Street:	CARDEN WAY	\$21,000.00
-------------------------------	-------------------	--------------------

Intersection ID and Street Names:	Type:	Orientation:
-----------------------------------	-------	--------------

863	CARDEN WAY	and	MARKLEY WAY		\$21,000.00
	3257		Curb Ramp Required	NE	\$7,000.00
	3258		Curb Ramp Required	NW	\$7,000.00
	3256		Curb Ramp Required	SE	\$7,000.00

Total Cost for Street: GLEN RACHAEL CT				\$21,000.00
Intersection ID and Street Names:		Type:	Orientation:	
865 GLEN RACHAEL CT and WHISPERWILLOW DR				\$21,000.00
10539	Parallel	NE	\$7,000.00	
10538	Parallel	NW	\$7,000.00	
10537	Parallel	SW	\$7,000.00	
Total Cost for Street: GOES PKWY				\$28,000.00
Intersection ID and Street Names:		Type:	Orientation:	
866 GOES PKWY and GOYA PKWY				\$28,000.00
29285	Parallel	NE	\$7,000.00	
29286	Parallel	NW	\$7,000.00	
29284	Parallel	SE	\$7,000.00	
29283	Parallel	SW	\$7,000.00	
Total Cost for Street: PALMERSON DR				\$7,000.00
Intersection ID and Street Names:		Type:	Orientation:	
867 PALMERSON DR and UNNAMED RD				\$7,000.00
135096	Curb Ramp Required	E	\$7,000.00	
135095	Driveway	W		
Total Cost for Street: PIXLEY WAY				\$28,000.00
Intersection ID and Street Names:		Type:	Orientation:	
868 PIXLEY WAY and VISALIA WAY				\$28,000.00
30269	Perpendicular	NE	\$7,000.00	
30266	Perpendicular	NW	\$7,000.00	
30268	Perpendicular	SE	\$7,000.00	
30267	Perpendicular	SW	\$7,000.00	
Total Cost for Street: OLIVE OAK WAY				\$21,000.00
Intersection ID and Street Names:		Type:	Orientation:	
869 OLIVE OAK WAY and PUMA WAY				\$21,000.00
24019	Curb Ramp Required	NE	\$7,000.00	
24018	Perpendicular	NW	\$7,000.00	
24017	Perpendicular	SW	\$7,000.00	

Total Cost for Street: IONE ST			\$0.00
Intersection ID and Street Names:	Type:	Orientation:	
870 IONE ST and ROSLYN WAY			\$0.00
16145	No Sidewalk, Curb Ramp Not Required	NE	\$0.00
16146	No Sidewalk, Curb Ramp Not Required	NW	\$0.00
16144	No Sidewalk, Curb Ramp Not Required	SE	\$0.00

Total Cost for Street: MARWICK WAY			\$21,000.00
Intersection ID and Street Names:	Type:	Orientation:	
873 MARWICK WAY and WILSEY WAY			\$21,000.00
4297	Curb Ramp Required	NE	\$7,000.00
4296	Curb Ramp Required	SE	\$7,000.00
4295	Curb Ramp Required	SW	\$7,000.00

Total Cost for Street: BRANDT WAY			\$21,000.00
Intersection ID and Street Names:	Type:	Orientation:	
874 BRANDT WAY and LONGDALE DR			\$21,000.00
10407	Curb Ramp Required	NW	\$7,000.00
10409	Curb Ramp Required	SE	\$7,000.00
10408	Curb Ramp Required	SW	\$7,000.00

Total Cost for Street: ANNETTE ENGEL WAY			\$21,000.00
Intersection ID and Street Names:	Type:	Orientation:	
877 ANNETTE ENGEL WAY and HANS ENGEL WAY			\$21,000.00
133768	Curb Ramp Required	NW	\$7,000.00
133770	Perpendicular	SE	\$7,000.00
133769	Perpendicular	SW	\$7,000.00

Total Cost for Street: 18TH AVE			\$21,000.00
Intersection ID and Street Names:	Type:	Orientation:	
878 18TH AVE and MELLO CT			\$21,000.00
132960	Curb Ramp Required	NE	\$7,000.00
808	Parallel	SE	\$7,000.00
807	Curb Ramp Required	SW	\$7,000.00

Total Cost for Street: GIVERNY CIR			\$17,500.00
Intersection ID and Street Names:	Type:	Orientation:	

879 GIVERNY CIR and MERANO WAY				\$17,500.00
20287	Parallel	NE		\$7,000.00
20288	Parallel	SE		\$3,500.00
20289	Parallel	SW		\$7,000.00

Total Cost for Street: APPALACHIAN DR				\$4,000.00
---------------------------------------	--	--	--	------------

Intersection ID and Street Names:	Type:	Orientation:		
-----------------------------------	-------	--------------	--	--

880 APPALACHIAN DR and BEDINGTON WAY				\$4,000.00
28738	Parallel	NE		\$3,000.00
28739	Parallel	SE		\$500.00
28740	Parallel	SW		\$500.00

Total Cost for Street: LAKE NATOMA DR				\$28,000.00
---------------------------------------	--	--	--	-------------

Intersection ID and Street Names:	Type:	Orientation:		
-----------------------------------	-------	--------------	--	--

881 LAKE NATOMA DR and MARGO DR				\$28,000.00
32568	Curb Ramp Required	NE		\$7,000.00
32569	Curb Ramp Required	NW		\$7,000.00
32567	Curb Ramp Required	SE		\$7,000.00
32566	Curb Ramp Required	SW		\$7,000.00

Total Cost for Street: CLENDENEN WAY				\$21,000.00
--------------------------------------	--	--	--	-------------

Intersection ID and Street Names:	Type:	Orientation:		
-----------------------------------	-------	--------------	--	--

882 CLENDENEN WAY and OZRO CT				\$21,000.00
22210	Parallel	NW		\$7,000.00
22211	Parallel	SE		\$7,000.00
22212	Parallel	SW		\$7,000.00

Total Cost for Street: SOLANO WAY				\$0.00
-----------------------------------	--	--	--	--------

Intersection ID and Street Names:	Type:	Orientation:		
-----------------------------------	-------	--------------	--	--

883 SOLANO WAY and WINDING WAY				\$0.00
3100	No Sidewalk, Curb Ramp Not Required	NE		\$0.00
3101	No Sidewalk, Curb Ramp Not Required	NW		\$0.00

Total Cost for Street: PAPAYA DR				\$21,000.00
----------------------------------	--	--	--	-------------

Intersection ID and Street Names:	Type:	Orientation:		
-----------------------------------	-------	--------------	--	--

885 PAPAYA DR and WILL ROGERS DR				\$21,000.00
4899	Curb Ramp Required	NW		\$7,000.00
4901	Curb Ramp Required	SE		\$7,000.00
4900	Curb Ramp Required	SW		\$7,000.00

Total Cost for Street: KIVA DR				\$21,000.00
Intersection ID and Street Names:		Type:	Orientation:	
886 KIVA DR and NICHORA WAY				\$21,000.00
17543	Curb Ramp Required	NE	\$7,000.00	
17544	Curb Ramp Required	NW	\$7,000.00	
17545	Curb Ramp Required	S	\$7,000.00	
Total Cost for Street: BROADMOOR WAY				\$21,000.00
Intersection ID and Street Names:		Type:	Orientation:	
887 BROADMOOR WAY and CASSADY WAY				\$21,000.00
25772	Curb Ramp Required	E	\$7,000.00	
25770	Curb Ramp Required	NW	\$7,000.00	
25771	Curb Ramp Required	SW	\$7,000.00	
Total Cost for Street: CANONERO CT				\$0.00
Intersection ID and Street Names:		Type:	Orientation:	
888 CANONERO CT and CURRAGH DOWNS DR				\$0.00
29546	No Sidewalk, Curb Ramp Not Required	N	\$0.00	
29544	No Sidewalk, Curb Ramp Not Required	S	\$0.00	
29545	No Sidewalk, Curb Ramp Not Required	W	\$0.00	
Total Cost for Street: PRICE AVE				\$6,000.00
Intersection ID and Street Names:		Type:	Orientation:	
889 PRICE AVE and UNNAMED RD				\$6,000.00
24514	Parallel	NW	\$3,500.00	
24513	Pedestrian Pad	SW	\$2,500.00	
Total Cost for Street: HILLHURST DR				\$14,500.00
Intersection ID and Street Names:		Type:	Orientation:	
890 HILLHURST DR and WILL ROGERS DR				\$14,500.00
4897	Parallel	NE	\$500.00	
4898	Parallel	NW	\$7,000.00	
4896	Curb Ramp Required	SE	\$7,000.00	
Total Cost for Street: 39TH ST				\$28,000.00
Intersection ID and Street Names:		Type:	Orientation:	
891 39TH ST and 43RD AVE				\$28,000.00

Sacramento County

Access Compliance Survey Report - Curb Ramps

Cost Summary

1994	Parallel	NE	\$7,000.00
1995	Parallel	NW	\$7,000.00
1993	Parallel	SE	\$7,000.00
1992	Parallel	SW	\$7,000.00

Total Cost for Street:	NANCY WAY	\$0.00
-------------------------------	------------------	---------------

Intersection ID and Street Names:		Type:	Orientation:
892 NANCY WAY and WALNUT AVE			\$0.00
16813	No Sidewalk, Curb Ramp Not Required	NE	\$0.00
16814	No Sidewalk, Curb Ramp Not Required	NW	\$0.00
16815	No Sidewalk, Curb Ramp Not Required	SW	\$0.00

Total Cost for Street:	RIMWOOD DR	\$21,000.00
-------------------------------	-------------------	--------------------

Intersection ID and Street Names:		Type:	Orientation:
893 RIMWOOD DR and RIMWOOD DR			\$21,000.00
11905	Perpendicular	NE	\$7,000.00
11904	Curb Ramp Required	NW	\$7,000.00
11906	Perpendicular	SE	\$7,000.00

Total Cost for Street:	ENSIGN ST	\$14,500.00
-------------------------------	------------------	--------------------

Intersection ID and Street Names:		Type:	Orientation:	
894 ENSIGN ST and PALM AVE				\$14,500.00
25376	Parallel	NE		\$500.00
25377	Parallel	SE		\$7,000.00
25378	Parallel	SW		\$7,000.00

Total Cost for Street:	BLACK SAND WAY	\$21,000.00
-------------------------------	-----------------------	--------------------

Intersection ID and Street Names:		Type:	Orientation:
895 BLACK SAND WAY and LA PIEDRA PL			\$21,000.00
18343	Parallel	NW	\$7,000.00
18345	Parallel	SE	\$7,000.00
18344	Parallel	SW	\$7,000.00

Total Cost for Street:	BOBCAT CT	\$21,000.00
-------------------------------	------------------	--------------------

Intersection ID and Street Names:		Type:	Orientation:
896 BOBCAT CT and FOXFIELD WAY			\$21,000.00
12841	Perpendicular	NW	\$7,000.00
12842	Curb Ramp Required	SE	\$7,000.00
12840	Perpendicular	SW	\$7,000.00

Total Cost for Street: CAREO DR			\$13,500.00
Intersection ID and Street Names:	Type:	Orientation:	
898 CAREO DR and ELEGANS CT			\$13,500.00
5630	Parallel	NE	\$3,000.00
5629	Parallel	NW	\$3,500.00
5631	Parallel	SE	\$7,000.00

Total Cost for Street: HACKBERRY LN			\$21,000.00
Intersection ID and Street Names:	Type:	Orientation:	
901 HACKBERRY LN and SHEREEN CT			\$21,000.00
15731	Curb Ramp Required	E	\$7,000.00
15729	Perpendicular	NW	\$7,000.00
15730	Perpendicular	SW	\$7,000.00

Total Cost for Street: ARROYO GRANDE DR			\$0.00
Intersection ID and Street Names:	Type:	Orientation:	
902 ARROYO GRANDE DR and BERRENDO DR			\$0.00
19	No Sidewalk, Curb Ramp Not Required	NE	\$0.00
20	No Sidewalk, Curb Ramp Not Required	SE	\$0.00

Total Cost for Street: CABO WAY			\$9,500.00
Intersection ID and Street Names:	Type:	Orientation:	
903 CABO WAY and LINDAY WAY			\$9,500.00
25241	Parallel	N	\$3,500.00
25243	Parallel	S	\$3,000.00
25242	Parallel	W	\$3,000.00

Total Cost for Street: 53RD AVE			\$28,000.00
Intersection ID and Street Names:	Type:	Orientation:	
906 53RD AVE and BURDETT WAY			\$28,000.00
5838	Parallel	NE	\$7,000.00
5837	Parallel	NW	\$7,000.00
5839	Parallel	SE	\$7,000.00
5836	Parallel	SW	\$7,000.00

Total Cost for Street: DONEVA AVE			\$14,000.00
Intersection ID and Street Names:	Type:	Orientation:	

908	DONEVA AVE	and	MINNESOTA AVE		\$14,000.00
	136802	No Sidewalk, Curb Ramp Not Required	NE		\$0.00
	133692	Perpendicular	SE		\$7,000.00
	133691	Curb Ramp Required	SW		\$7,000.00

Total Cost for Street:	COUGAR HILLS WAY	\$28,000.00
-------------------------------	-------------------------	--------------------

Intersection ID and Street Names:	Type:	Orientation:
-----------------------------------	-------	--------------

909	COUGAR HILLS WAY	and	GOLD RIDGE WAY		\$28,000.00
	12853	Perpendicular	NE		\$7,000.00
	12852	Perpendicular	NW		\$7,000.00
	12854	Perpendicular	SE		\$7,000.00
	12855	Perpendicular	SW		\$7,000.00

Total Cost for Street:	KEWANEE ST	\$0.00
-------------------------------	-------------------	---------------

Intersection ID and Street Names:	Type:	Orientation:
-----------------------------------	-------	--------------

910	KEWANEE ST	and	SHAWNEE AVE		\$0.00
	136659	No Sidewalk, Curb Ramp Not Required	NW		\$0.00
	136661	No Sidewalk, Curb Ramp Not Required	SE		\$0.00
	136660	No Sidewalk, Curb Ramp Not Required	SW		\$0.00

Total Cost for Street:	CASSIERI CIR	\$21,000.00
-------------------------------	---------------------	--------------------

Intersection ID and Street Names:	Type:	Orientation:
-----------------------------------	-------	--------------

911	CASSIERI CIR	and	HAYWARD DR		\$21,000.00
	23231	Perpendicular	NE		\$7,000.00
	23232	Perpendicular	NW		\$7,000.00
	23230	Curb Ramp Required	S		\$7,000.00

Total Cost for Street:	BLACK SAND WAY	\$21,000.00
-------------------------------	-----------------------	--------------------

Intersection ID and Street Names:	Type:	Orientation:
-----------------------------------	-------	--------------

912	BLACK SAND WAY	and	PACIFIC PARK WAY		\$21,000.00
	18332	Parallel	NE		\$7,000.00
	18331	Parallel	NW		\$7,000.00
	18333	Parallel	SE		\$7,000.00

Total Cost for Street:	BOULDER FIELD DR	\$14,000.00
-------------------------------	-------------------------	--------------------

Intersection ID and Street Names:	Type:	Orientation:
-----------------------------------	-------	--------------

913	BOULDER FIELD DR	and	ROBBINS RD		\$14,000.00
	15006	Parallel	NE		\$7,000.00
	15007	Parallel	NW		\$7,000.00

15008

No Sidewalk, Curb Ramp Not Required SW

\$0.00

Total Cost for Street: GARDEN TOWNE WAY**\$21,000.00**

Intersection ID and Street Names:

Type:

Orientation:

914 GARDEN TOWNE WAY and ROCK CANYON WAY**\$21,000.00**

31376

Perpendicular

NE

\$7,000.00

31375

Perpendicular

NW

\$7,000.00

31377

Curb Ramp Required

SE

\$7,000.00

Total Cost for Street: BUTTERBALL WAY**\$21,000.00**

Intersection ID and Street Names:

Type:

Orientation:

915 BUTTERBALL WAY and WIDENER WAY**\$21,000.00**

11415

Perpendicular

NE

\$7,000.00

11416

Perpendicular

SE

\$7,000.00

11417

Curb Ramp Required

SW

\$7,000.00

Total Cost for Street: BOYD DR**\$14,000.00**

Intersection ID and Street Names:

Type:

Orientation:

916 BOYD DR and MELVIN DR**\$14,000.00**

19898

Curb Ramp Required

NE

\$7,000.00

19897

Curb Ramp Required

SW

\$7,000.00

Total Cost for Street: LAREDO RD**\$0.00**

Intersection ID and Street Names:

Type:

Orientation:

917 LAREDO RD and LLOYD LN**\$0.00**

1519

No Sidewalk, Curb Ramp Not Required

NE

\$0.00

1518

No Sidewalk, Curb Ramp Not Required

SE

\$0.00

Total Cost for Street: KINGBIRD WAY**\$14,000.00**

Intersection ID and Street Names:

Type:

Orientation:

918 KINGBIRD WAY and OSPREY CT**\$14,000.00**

10335

Perpendicular

NE

\$7,000.00

10336

Perpendicular

NW

\$7,000.00

10337

No Sidewalk, Curb Ramp Not Required

SW

\$0.00

Total Cost for Street: ELLSWORTH CIR**\$21,000.00**

Intersection ID and Street Names:

Type:

Orientation:

919 ELLSWORTH CIR and RUSTIC RD**\$21,000.00**

Sacramento County

Access Compliance Survey Report - Curb Ramps

Cost Summary

4813	Curb Ramp Required	NE	\$7,000.00
4812	Curb Ramp Required	SE	\$7,000.00
4811	Curb Ramp Required	SW	\$7,000.00

Total Cost for Street:	LEWIS AVE	\$21,000.00
-------------------------------	------------------	--------------------

Intersection ID and Street Names:	Type:	Orientation:
-----------------------------------	-------	--------------

920 LEWIS AVE and RIVER BIRCH PL			\$21,000.00
25876	Curb Ramp Required	E	\$7,000.00
25875	Parallel	NE	\$7,000.00
25874	Parallel	SE	\$7,000.00

Total Cost for Street:	ROSE PETAL WAY	\$4,000.00
-------------------------------	-----------------------	-------------------

Intersection ID and Street Names:	Type:	Orientation:
-----------------------------------	-------	--------------

921 ROSE PETAL WAY and SOUTHBREEZE DR			\$4,000.00
15105	Parallel	NE	\$500.00
15106	Parallel	SE	\$500.00
15107	Parallel	SW	\$3,000.00

Total Cost for Street:	WITTENHAM WAY	\$21,000.00
-------------------------------	----------------------	--------------------

Intersection ID and Street Names:	Type:	Orientation:
-----------------------------------	-------	--------------

923 WITTENHAM WAY and WITTENHAM WAY			\$21,000.00
14017	Perpendicular	NE	\$7,000.00
14016	Curb Ramp Required	NW	\$7,000.00
14018	Perpendicular	SE	\$7,000.00

Total Cost for Street:	LA TOUR DR	\$21,000.00
-------------------------------	-------------------	--------------------

Intersection ID and Street Names:	Type:	Orientation:
-----------------------------------	-------	--------------

924 LA TOUR DR and LOVAS DR			\$21,000.00
18087	Perpendicular	NE	\$7,000.00
18086	Curb Ramp Required	NW	\$7,000.00
18088	Perpendicular	SE	\$7,000.00

Total Cost for Street:	FRANKLIN BLVD	\$14,000.00
-------------------------------	----------------------	--------------------

Intersection ID and Street Names:	Type:	Orientation:
-----------------------------------	-------	--------------

926 FRANKLIN BLVD and SIMS RD			\$14,000.00
2557	Curb Ramp Required	NW	\$7,000.00
2556	Curb Ramp Required	SW	\$7,000.00

Total Cost for Street: BRAEBURN ST				\$21,000.00
Intersection ID and Street Names:		Type:	Orientation:	
927 BRAEBURN ST and SAINT ANDREWS AVE				\$21,000.00
15175	Curb Ramp Required	E	\$7,000.00	
15174	Curb Ramp Required	NW	\$7,000.00	
17334	Curb Ramp Required	SW	\$7,000.00	
Total Cost for Street: NORTH PKWY				\$8,000.00
Intersection ID and Street Names:		Type:	Orientation:	
928 NORTH PKWY and SKY PKWY				\$8,000.00
5934	Parallel	NE	\$500.00	
5935	Parallel	NW	\$500.00	
5933	Parallel	SE	\$7,000.00	
Total Cost for Street: ARBARDEE DR				\$21,000.00
Intersection ID and Street Names:		Type:	Orientation:	
929 ARBARDEE DR and KENROY WAY				\$21,000.00
13825	Curb Ramp Required	NW	\$7,000.00	
13827	Curb Ramp Required	SE	\$7,000.00	
13826	Curb Ramp Required	SW	\$7,000.00	
Total Cost for Street: DEWEY DR				\$4,500.00
Intersection ID and Street Names:		Type:	Orientation:	
931 DEWEY DR and MARKLEY WAY				\$4,500.00
3251	Parallel	NE	\$500.00	
3253	Parallel	NW	\$500.00	
3252	Parallel	SW	\$3,500.00	
Total Cost for Street: BASS CT				\$28,000.00
Intersection ID and Street Names:		Type:	Orientation:	
932 BASS CT and GRAYLING WAY				\$28,000.00
6749	Perpendicular	NE	\$7,000.00	
6748	Perpendicular	NW	\$7,000.00	
6750	Perpendicular	SE	\$7,000.00	
6747	Perpendicular	SW	\$7,000.00	

Total Cost for Street: GOLDEN DAWN WAY				\$21,000.00
Intersection ID and Street Names:		Type:	Orientation:	
934 GOLDEN DAWN WAY and SILVER STRAND WAY				\$21,000.00
	13268	Curb Ramp Required	NE	\$7,000.00
	13267	Curb Ramp Required	SE	\$7,000.00
	13266	Curb Ramp Required	SW	\$7,000.00

Total Cost for Street: KOLBUS CT			\$21,000.00
Intersection ID and Street Names:	Type:	Orientation:	
935 KOLBUS CT and PINEHILL WAY			\$21,000.00
28438	Curb Ramp Required	NE	\$7,000.00
28437	Parallel	SE	\$7,000.00
28436	Parallel	SW	\$7,000.00

Total Cost for Street:			MADISON AVE RHODE		
Intersection ID and Street Names:		Type:	Orientation:		
936 MADISON AVE RHODE and RHODE ISLAND DR HACKBERRY					
22526		Driveway		W	

Total Cost for Street: 42ND AVE				\$8,000.00
Intersection ID and Street Names:		Type:	Orientation:	
938 42ND AVE and WELTY WAY				\$8,000.00
132961	Curb Ramp Required	NE	\$7,000.00	
2197	Parallel	SE	\$500.00	
2198	Parallel	SW	\$500.00	

Total Cost for Street: HILLTOP DR				\$21,000.00
Intersection ID and Street Names:		Type:	Orientation:	
940 HILLTOP DR and PARKOAKS DR				\$21,000.00
	3341	Curb Ramp Required	NE	\$7,000.00
	3342	Curb Ramp Required	NW	\$7,000.00
	3343	Curb Ramp Required	SW	\$7,000.00

Total Cost for Street: LANG AVE			\$14,000.00
Intersection ID and Street Names:	Type:	Orientation:	
944 LANG AVE and MASONRY WAY			\$14,000.00
135375	No Sidewalk, Curb Ramp Not Required	NE	\$0.00

Sacramento County

Access Compliance Survey Report - Curb Ramps

Cost Summary

135373	Curb Ramp Required	SE	\$7,000.00
135374	Curb Ramp Required	SW	\$7,000.00
Total Cost for Street: BAILEY WAY			\$21,000.00
Intersection ID and Street Names:		Type:	Orientation:
945 BAILEY WAY and SOUTHWICK WAY			\$21,000.00
12279	Curb Ramp Required	NE	\$7,000.00
12278	Curb Ramp Required	NW	\$7,000.00
12277	Curb Ramp Required	SW	\$7,000.00
Total Cost for Street: BRICKWELL WAY			\$21,000.00
Intersection ID and Street Names:		Type:	Orientation:
946 BRICKWELL WAY and MEREDITH WAY			\$21,000.00
455	Curb Ramp Required	E	\$7,000.00
132962	Curb Ramp Required	NE	\$7,000.00
456	Curb Ramp Required	S	\$7,000.00
Total Cost for Street: BERTIS DR			\$0.00
Intersection ID and Street Names:		Type:	Orientation:
947 BERTIS DR and LETA LN			\$0.00
18573	No Sidewalk, Curb Ramp Not Required	NE	\$0.00
18572	No Sidewalk, Curb Ramp Not Required	NW	\$0.00
18574	No Sidewalk, Curb Ramp Not Required	SE	\$0.00
18575	No Sidewalk, Curb Ramp Not Required	SW	\$0.00
Total Cost for Street: ALIX PKWY			\$28,000.00
Intersection ID and Street Names:		Type:	Orientation:
948 ALIX PKWY and C PKWY			\$28,000.00
5029	Parallel	NE	\$7,000.00
5026	Parallel	NW	\$7,000.00
5028	Parallel	SE	\$7,000.00
5027	Parallel	SW	\$7,000.00
Total Cost for Street: ESCOBAR WAY			\$1,500.00
Intersection ID and Street Names:		Type:	Orientation:
949 ESCOBAR WAY and MIRA DEL RIO DR			\$1,500.00
28728	Parallel	NE	\$500.00
28727	Parallel	SE	\$500.00
28726	Parallel	SW	\$500.00

Total Cost for Street: GREEN RIVER WAY			\$21,000.00
Intersection ID and Street Names:	Type:	Orientation:	
952 GREEN RIVER WAY and PECAN AVE			\$21,000.00
18943	Perpendicular	NE	\$7,000.00
18942	Curb Ramp Required	NW	\$7,000.00
18944	Perpendicular	SE	\$7,000.00
Total Cost for Street: COYLE AVE			\$7,000.00
Intersection ID and Street Names:	Type:	Orientation:	
953 COYLE AVE and UNNAMED RD			\$7,000.00
3278	Driveway	N	
3279	Curb Ramp Required	S	\$7,000.00
Total Cost for Street: SADEK WAY			\$14,500.00
Intersection ID and Street Names:	Type:	Orientation:	
955 SADEK WAY and SAN JUAN AVE			\$14,500.00
8389	Perpendicular	NE	\$7,000.00
8390	Parallel	SE	\$500.00
8391	Curb Ramp Required	SW	\$7,000.00
Total Cost for Street: LAGO DR			\$7,500.00
Intersection ID and Street Names:	Type:	Orientation:	
961 LAGO DR and MURIETA PKWY			\$7,500.00
136602	No Sidewalk, Curb Ramp Not Required	E	\$0.00
136601	Parallel	N	\$7,000.00
136600	Parallel	W	\$500.00
Total Cost for Street: MEADOWBROOK RD			\$0.00
Intersection ID and Street Names:	Type:	Orientation:	
962 MEADOWBROOK RD and MERRYWOOD DR			\$0.00
136662	No Sidewalk, Curb Ramp Not Required	NE	\$0.00
136663	No Sidewalk, Curb Ramp Not Required	NW	\$0.00
136665	No Sidewalk, Curb Ramp Not Required	SE	\$0.00
136664	No Sidewalk, Curb Ramp Not Required	SW	\$0.00
Total Cost for Street: EASTON WAY			\$21,000.00
Intersection ID and Street Names:	Type:	Orientation:	

963	EASTON WAY	and	FIRESTONE WAY		\$21,000.00
	5148	Parallel	NE		\$7,000.00
	5147	Parallel	NW		\$7,000.00
	5146	Parallel	SW		\$7,000.00

Total Cost for Street:	FILBERT AVE	\$14,000.00
-------------------------------	--------------------	--------------------

Intersection ID and Street Names:	Type:	Orientation:
-----------------------------------	-------	--------------

964	FILBERT AVE	and	WINDSOCK AVE		\$14,000.00
	28088	No Sidewalk, Curb Ramp Not Required	NE		\$0.00
	28087	Perpendicular	SE		\$7,000.00
	28086	Perpendicular	SW		\$7,000.00

Total Cost for Street:	GULFPORT WAY	\$21,000.00
-------------------------------	---------------------	--------------------

Intersection ID and Street Names:	Type:	Orientation:
-----------------------------------	-------	--------------

966	GULFPORT WAY	and	WATERTON WAY		\$21,000.00
	6956	Curb Ramp Required	NE		\$7,000.00
	6957	Curb Ramp Required	NW		\$7,000.00
	6955	Curb Ramp Required	SE		\$7,000.00

Total Cost for Street:	BELL ST	\$34,500.00
-------------------------------	----------------	--------------------

Intersection ID and Street Names:	Type:	Orientation:
-----------------------------------	-------	--------------

967	BELL ST	and	HURLEY WAY		\$34,500.00
	4098	Parallel	ENE		\$7,000.00
	4100	Parallel	ESE		\$7,000.00
	4097	Parallel	NNE		\$7,000.00
	4096	Pedestrian Pad	NW		\$2,500.00
	4099	Parallel	SSE		\$7,000.00
	4094	Parallel	SSW		\$500.00
	4095	Parallel	WSW		\$3,500.00

Total Cost for Street:	PEBBLE FIELD WAY	\$21,000.00
-------------------------------	-------------------------	--------------------

Intersection ID and Street Names:	Type:	Orientation:
-----------------------------------	-------	--------------

968	PEBBLE FIELD WAY	and	STONE CLIFF WAY		\$21,000.00
	32281	Parallel	NE		\$7,000.00
	32280	Parallel	SE		\$7,000.00
	32282	Curb Ramp Required	SW		\$7,000.00

Total Cost for Street:	CUTLER WAY	\$21,000.00
-------------------------------	-------------------	--------------------

Intersection ID and Street Names:	Type:	Orientation:
-----------------------------------	-------	--------------

969	CUTLER WAY	and	NORTHERN OAK CIR		\$21,000.00
	30054		Perpendicular	NE	\$7,000.00
	30053		Perpendicular	NW	\$7,000.00
	30055		Curb Ramp Required	SW	\$7,000.00

Total Cost for Street:	MCDERMOTT DR	\$21,000.00
-------------------------------	---------------------	--------------------

Intersection ID and Street Names:	Type:	Orientation:
-----------------------------------	-------	--------------

970	MCDERMOTT DR	and	STORROW WAY		\$21,000.00
	14670		Perpendicular	NE	\$7,000.00
	14671		Curb Ramp Required	NW	\$7,000.00
	14669		Perpendicular	SE	\$7,000.00

Total Cost for Street:	HOPE RANCH CT	\$21,000.00
-------------------------------	----------------------	--------------------

Intersection ID and Street Names:	Type:	Orientation:
-----------------------------------	-------	--------------

971	HOPE RANCH CT	and	WATROUS AVE		\$21,000.00
	7960		Parallel	NE	\$7,000.00
	7959		Parallel	NW	\$7,000.00
	7961		Parallel	SE	\$7,000.00

Total Cost for Street:	EMPINGHAM WAY	\$21,000.00
-------------------------------	----------------------	--------------------

Intersection ID and Street Names:	Type:	Orientation:
-----------------------------------	-------	--------------

972	EMPINGHAM WAY	and	LINDFIELD CT		\$21,000.00
	32464		Parallel	NE	\$7,000.00
	32462		Parallel	SE	\$7,000.00
	32463		Parallel	W	\$7,000.00

Total Cost for Street:	CALVINE RD	\$0.00
-------------------------------	-------------------	---------------

Intersection ID and Street Names:	Type:	Orientation:
-----------------------------------	-------	--------------

973	CALVINE RD	and	POLO CROSSE AVE		\$0.00
	23153		No Sidewalk, Curb Ramp Not Required	NW	\$0.00

Total Cost for Street:	CENTER ST	\$28,000.00
-------------------------------	------------------	--------------------

Intersection ID and Street Names:	Type:	Orientation:
-----------------------------------	-------	--------------

974	CENTER ST	and	PINE ST		\$28,000.00
	136350		Curb Ramp Required	NE	\$7,000.00
	136353		Blended Transition	NW	\$7,000.00
	136351		Curb Ramp Required	SE	\$7,000.00
	136352		Blended Transition	SW	\$7,000.00

Total Cost for Street: GOLD STATION DR				\$21,000.00
Intersection ID and Street Names:		Type:	Orientation:	
975 GOLD STATION DR and RAILWAY CIR				\$21,000.00
22890	Parallel	NE	\$7,000.00	
22889	Parallel	NW	\$7,000.00	
22891	Curb Ramp Required	SW	\$7,000.00	
Total Cost for Street: 15TH AVE				\$20,000.00
Intersection ID and Street Names:		Type:	Orientation:	
976 15TH AVE and 44TH ST				\$20,000.00
30551	Parallel	NE	\$3,500.00	
30552	Parallel	NW	\$7,000.00	
30554	Parallel	SE	\$2,500.00	
30553	Parallel	SW	\$7,000.00	
Total Cost for Street: FLAMINGO WAY				\$21,000.00
Intersection ID and Street Names:		Type:	Orientation:	
977 FLAMINGO WAY and STRAND ST				\$21,000.00
26141	Curb Ramp Required	NE	\$7,000.00	
26142	Curb Ramp Required	NW	\$7,000.00	
26140	Curb Ramp Required	S	\$7,000.00	
Total Cost for Street: IRISH MIST WAY				\$4,000.00
Intersection ID and Street Names:		Type:	Orientation:	
979 IRISH MIST WAY and MEDALLION WAY				\$4,000.00
9226	Parallel	NE	\$3,000.00	
9227	Parallel	SE	\$500.00	
9228	Parallel	SW	\$500.00	
Total Cost for Street: ELVERTA RD				\$39,500.00
Intersection ID and Street Names:		Type:	Orientation:	
981 ELVERTA RD and PISMO BEACH DR				\$39,500.00
18302	Parallel	ENE	\$3,500.00	
18304	Parallel	ESE	\$3,500.00	
18303	Parallel	NNE	\$3,500.00	
18309	Parallel	NNW	\$7,000.00	
18305	Parallel	SSE	\$7,000.00	
18306	Parallel	SSW	\$8,000.00	

Sacramento County

Access Compliance Survey Report - Curb Ramps

Cost Summary

18308	Parallel	WNW	\$3,500.00
18307	Parallel	WSW	\$3,500.00
Total Cost for Street: BRATTLEBORO CIR			\$20,500.00
Intersection ID and Street Names: Type: Orientation:			
983 BRATTLEBORO CIR and MCROBERTS DR			\$20,500.00
25043	Parallel	NE	\$7,000.00
25044	Parallel	NW	\$7,000.00
25045	Perpendicular	SW	\$6,500.00
Total Cost for Street: HAWICK WAY			\$21,000.00
Intersection ID and Street Names: Type: Orientation:			
984 HAWICK WAY and KINBRACE CT			\$21,000.00
31830	Perpendicular	NE	\$7,000.00
31829	Perpendicular	NW	\$7,000.00
31831	Curb Ramp Required	SW	\$7,000.00
Total Cost for Street: ARYA WAY			\$8,000.00
Intersection ID and Street Names: Type: Orientation:			
985 ARYA WAY and KIMSUE CT			\$8,000.00
15703	Curb Ramp Required	E	\$7,000.00
15701	Parallel	NW	\$500.00
15702	Parallel	SW	\$500.00
Total Cost for Street: HOPE LN			\$21,000.00
Intersection ID and Street Names: Type: Orientation:			
986 HOPE LN and STILLMEADOW WAY			\$21,000.00
20850	Curb Ramp Required	N	\$7,000.00
20849	Curb Ramp Required	SE	\$7,000.00
20848	Curb Ramp Required	SW	\$7,000.00
Total Cost for Street: COUNTRY HAVEN CT			\$21,000.00
Intersection ID and Street Names: Type: Orientation:			
987 COUNTRY HAVEN CT and EDISON AVE			\$21,000.00
15182	Perpendicular	NE	\$7,000.00
17345	Perpendicular	NW	\$7,000.00
17346	Curb Ramp Required	S	\$7,000.00

Total Cost for Street: BURBANK WAY				\$0.00
Intersection ID and Street Names:		Type:	Orientation:	
988 BURBANK WAY and CROCKER RD				\$0.00
27455	No Sidewalk, Curb Ramp Not Required	E		\$0.00
27453	No Sidewalk, Curb Ramp Not Required	NW		\$0.00
27454	No Sidewalk, Curb Ramp Not Required	SW		\$0.00
Total Cost for Street: MAIN AVE				\$21,000.00
Intersection ID and Street Names:		Type:	Orientation:	
989 MAIN AVE and RIVER OAKS LN				\$21,000.00
32622	Curb Ramp Required	NW		\$7,000.00
32624	Curb Ramp Required	SE		\$7,000.00
32623	Curb Ramp Required	SW		\$7,000.00
Total Cost for Street: AYN RAND CT				\$21,000.00
Intersection ID and Street Names:		Type:	Orientation:	
990 AYN RAND CT and WINKLER WAY				\$21,000.00
30776	Curb Ramp Required	NW		\$7,000.00
30774	Perpendicular	SE		\$7,000.00
30775	Perpendicular	SW		\$7,000.00
Total Cost for Street: BELL ST				\$12,500.00
Intersection ID and Street Names:		Type:	Orientation:	
991 BELL ST and MARCONI AVE				\$12,500.00
2581	Pedestrian Pad Required	NE		\$3,000.00
2582	Pedestrian Pad Required	NW		\$3,000.00
2580	Parallel	SE		\$3,500.00
2579	Pedestrian Pad Required	SW		\$3,000.00
Total Cost for Street: BRADSHAW RD				\$21,000.00
Intersection ID and Street Names:		Type:	Orientation:	
992 BRADSHAW RD and MIRA DEL RIO DR				\$21,000.00
28773	Curb Ramp Required	N		\$7,000.00
28774	Curb Ramp Required	SE		\$7,000.00
28772	Curb Ramp Required	SW		\$7,000.00

Total Cost for Street: CAL CENTER DR				\$7,000.00
Intersection ID and Street Names:		Type:	Orientation:	
993 CAL CENTER DR and VOLUNTEER LN				\$7,000.00
7218	Curb Ramp Required	NE	\$7,000.00	
7217	Driveway	SW		
Total Cost for Street: CANARY DR				\$28,000.00
Intersection ID and Street Names:		Type:	Orientation:	
994 CANARY DR and FAIRBAIRN DR				\$28,000.00
8054	Curb Ramp Required	NE	\$7,000.00	
8053	Curb Ramp Required	NW	\$7,000.00	
8055	Curb Ramp Required	SE	\$7,000.00	
8052	Curb Ramp Required	SW	\$7,000.00	
Total Cost for Street: PERSHING AVE				\$4,500.00
Intersection ID and Street Names:		Type:	Orientation:	
998 PERSHING AVE and SKYRIDGE DR				\$4,500.00
17825	Parallel	NW	\$500.00	
17827	Parallel	SE	\$3,500.00	
17826	Parallel	SW	\$500.00	
Total Cost for Street: TAMANGO WAY				\$21,000.00
Intersection ID and Street Names:		Type:	Orientation:	
1000 TAMANGO WAY and TRUJILLO WAY				\$21,000.00
7467	Curb Ramp Required	NW	\$7,000.00	
7469	Perpendicular	SE	\$7,000.00	
7468	Perpendicular	SW	\$7,000.00	
Total Cost for Street: DALY AVE				\$0.00
Intersection ID and Street Names:		Type:	Orientation:	
1001 DALY AVE and WINDJAMMER WAY				\$0.00
12624	No Sidewalk, Curb Ramp Not Required	SW	\$0.00	
Total Cost for Street: DONOVAN DR				\$0.00
Intersection ID and Street Names:		Type:	Orientation:	
1002 DONOVAN DR and MARIE WAY				\$0.00
16730	No Sidewalk, Curb Ramp Not Required	NE	\$0.00	

16731

No Sidewalk, Curb Ramp Not Required SW

\$0.00

Total Cost for Street: KIRKBY WAY**\$21,000.00**

Intersection ID and Street Names:

Type:

Orientation:

1003 KIRKBY WAY and WHITECLIFF WAY**\$21,000.00**

10422

Curb Ramp Required

NW

\$7,000.00

10424

Curb Ramp Required

SE

\$7,000.00

10423

Curb Ramp Required

SW

\$7,000.00

Total Cost for Street: CORNELIA WAY**\$10,000.00**

Intersection ID and Street Names:

Type:

Orientation:

1004 CORNELIA WAY and STEPHEN DR**\$10,000.00**

10766

Driveway

NE

10767

Parallel

NW

\$7,000.00

10765

Parallel

SE

\$3,000.00

Total Cost for Street: BACALL CT**\$21,000.00**

Intersection ID and Street Names:

Type:

Orientation:

1005 BACALL CT and HEPBURN WAY**\$21,000.00**

12877

Perpendicular

NE

\$7,000.00

12876

Perpendicular

SE

\$7,000.00

12875

Curb Ramp Required

SW

\$7,000.00

Total Cost for Street: EARNELL ST**\$21,000.00**

Intersection ID and Street Names:

Type:

Orientation:

1006 EARNELL ST and EDGERLY WAY**\$21,000.00**

4302

Parallel

E

\$7,000.00

4301

Curb Ramp Required

N

\$7,000.00

4303

Parallel

S

\$7,000.00

Total Cost for Street: GLENBROOK LN**\$0.00**

Intersection ID and Street Names:

Type:

Orientation:

1007 GLENBROOK LN and PANAMA AVE**\$0.00**

8180

Driveway

E

8181

No Sidewalk, Curb Ramp Not Required

SW

\$0.00

Total Cost for Street: WALNUT FAIR CIR**\$21,000.00**

Intersection ID and Street Names:

Type:

Orientation:

1008 WALNUT FAIR CIR and WALNUT HILLS WAY			\$21,000.00
11919	Curb Ramp Required	NW	\$7,000.00
11921	Perpendicular	SE	\$7,000.00
11920	Perpendicular	SW	\$7,000.00

Total Cost for Street: MARL WAY			\$24,500.00
---------------------------------	--	--	-------------

Intersection ID and Street Names:	Type:	Orientation:
-----------------------------------	-------	--------------

1009 MARL WAY and MINERAL WAY			\$24,500.00
4612	Parallel	NE	\$8,000.00
4609	Curb Ramp Required	NW	\$7,000.00
4611	Parallel	SE	\$2,500.00
4610	Curb Ramp Required	SW	\$7,000.00

Total Cost for Street: 6TH ST			\$14,000.00
-------------------------------	--	--	-------------

Intersection ID and Street Names:	Type:	Orientation:
-----------------------------------	-------	--------------

1010 6TH ST and L ST			\$14,000.00
23458	Curb Ramp Required	NE	\$7,000.00
23455	Parallel	NW	\$7,000.00
23457	No Sidewalk, Curb Ramp Not Required	SE	\$0.00
23456	No Sidewalk, Curb Ramp Not Required	SW	\$0.00

Total Cost for Street: EAST PKWY			\$21,000.00
----------------------------------	--	--	-------------

Intersection ID and Street Names:	Type:	Orientation:
-----------------------------------	-------	--------------

1011 EAST PKWY and MANET PKWY			\$21,000.00
3444	Parallel	NE	\$7,000.00
3445	Parallel	NW	\$7,000.00
3446	Parallel	SW	\$7,000.00

Total Cost for Street: BUTTERFIELD WAY			\$21,000.00
--	--	--	-------------

Intersection ID and Street Names:	Type:	Orientation:
-----------------------------------	-------	--------------

1012 BUTTERFIELD WAY and LINDA RIO DR			\$21,000.00
7391	Perpendicular	NE	\$7,000.00
7390	Perpendicular	NW	\$7,000.00
7392	No Sidewalk, Curb Ramp Not Required	SE	\$0.00
7389	Perpendicular	SW	\$7,000.00

Total Cost for Street: HUTCHINS WAY			\$21,000.00
-------------------------------------	--	--	-------------

Intersection ID and Street Names:	Type:	Orientation:
-----------------------------------	-------	--------------

1013 HUTCHINS WAY and MAXWELL CT			\$21,000.00
----------------------------------	--	--	-------------

Sacramento County

Access Compliance Survey Report - Curb Ramps

Cost Summary

13023	Curb Ramp Required	NE	\$7,000.00
13022	Curb Ramp Required	NW	\$7,000.00
13021	Curb Ramp Required	SW	\$7,000.00

Total Cost for Street:	MOUNT PROSPECT CT	\$14,000.00
-------------------------------	--------------------------	--------------------

Intersection ID and Street Names:		Type:	Orientation:
1014	MOUNT PROSPECT CT and WOODRICK WAY		\$14,000.00
14438	Perpendicular	NW	\$7,000.00
14437	Perpendicular	SW	\$7,000.00

Total Cost for Street:	DON JULIO BLVD	\$21,000.00
-------------------------------	-----------------------	--------------------

Intersection ID and Street Names:		Type:	Orientation:
1015 DON JULIO BLVD and TANAGER WAY			\$21,000.00
10382	Parallel	NE	\$7,000.00
10381	Parallel	SE	\$7,000.00
10380	Parallel	SW	\$7,000.00

Total Cost for Street:	LANDIS AVE	\$14,000.00
-------------------------------	-------------------	--------------------

Intersection ID and Street Names:		Type:	Orientation:
1017 LANDIS AVE and LINDI CT			\$14,000.00
25666	Perpendicular	NE	\$7,000.00
25667	Perpendicular	NW	\$7,000.00
25668	No Sidewalk, Curb Ramp Not Required	S	\$0.00

Total Cost for Street:	FULTON AVE	\$17,500.00
-------------------------------	-------------------	--------------------

Intersection ID and Street Names:		Type:	Orientation:	
1018 FULTON AVE and LARKSPUR LN				\$17,500.00
	2833	Parallel	NE	\$3,000.00
	2834	Parallel	NW	\$500.00
	2832	Parallel	SE	\$3,500.00
	2836	Parallel	SSW	\$3,500.00
	2835	Parallel	WSW	\$7,000.00

Total Cost for Street:	FLAMINGO WAY	\$11,000.00
-------------------------------	---------------------	--------------------

Intersection ID and Street Names:		Type:	Orientation:
1019 FLAMINGO WAY and LINDALE DR			\$11,000.00
9186	Parallel	NE	\$3,500.00
9185	Parallel	NW	\$7,000.00
9187	Parallel	SE	\$500.00

Total Cost for Street:	PALM AVE	\$21,000.00
-------------------------------	-----------------	--------------------

Intersection ID and Street Names:	Type:	Orientation:	
1020 PALM AVE and PRY CT			\$21,000.00
13382	Curb Ramp Required	NE	\$7,000.00
13383	Curb Ramp Required	NW	\$7,000.00
13384	Curb Ramp Required	SW	\$7,000.00

Total Cost for Street:	LEATHERLEAF CT	\$12,000.00
-------------------------------	-----------------------	--------------------

Intersection ID and Street Names:	Type:	Orientation:	
1021 LEATHERLEAF CT and LEATHERLEAF CT			\$12,000.00
23180	Parallel	NE	\$2,500.00
23181	Parallel	SE	\$2,500.00
23182	Curb Ramp Required	W	\$7,000.00

Total Cost for Street:	OAKCREST AVE	\$21,000.00
-------------------------------	---------------------	--------------------

Intersection ID and Street Names:	Type:	Orientation:	
1022 OAKCREST AVE and ROBANDER ST			\$21,000.00
25474	Curb Ramp Required	N	\$7,000.00
25473	Curb Ramp Required	SE	\$7,000.00
25472	Curb Ramp Required	SW	\$7,000.00

Total Cost for Street:	RIDGEGATE WAY	\$21,000.00
-------------------------------	----------------------	--------------------

Intersection ID and Street Names:	Type:	Orientation:	
1024 RIDGEGATE WAY and WILDRIDGE DR			\$21,000.00
8703	Curb Ramp Required	NE	\$7,000.00
8704	Curb Ramp Required	SE	\$7,000.00
8705	Curb Ramp Required	SW	\$7,000.00

Total Cost for Street:	DATE PALM WAY	\$21,000.00
-------------------------------	----------------------	--------------------

Intersection ID and Street Names:	Type:	Orientation:	
1025 DATE PALM WAY and ROYAL PALM WAY			\$21,000.00
133662	Curb Ramp Required	NE	\$7,000.00
133663	Curb Ramp Required	SE	\$7,000.00
133664	Curb Ramp Required	SW	\$7,000.00

Total Cost for Street:	DEBBIE LN	\$0.00
-------------------------------	------------------	---------------

Intersection ID and Street Names:	Type:	Orientation:	
-----------------------------------	-------	--------------	--

1026	DEBBIE LN	and	FULLER WAY		\$0.00
	136746	No Sidewalk, Curb Ramp Not Required	NE		\$0.00
	136747	No Sidewalk, Curb Ramp Not Required	NW		\$0.00
	23001	Driveway	S		

Total Cost for Street:	37TH AVE	\$21,500.00
------------------------	----------	-------------

Intersection ID and Street Names:	Type:	Orientation:
-----------------------------------	-------	--------------

1027	37TH AVE	and	LAURINE WAY		\$21,500.00
	2261	Curb Ramp Required	NE		\$7,000.00
	2262	Curb Ramp Required	NW		\$7,000.00
	2260	Parallel	SE		\$500.00
	2259	Parallel	SW		\$7,000.00

Total Cost for Street:	CHRISTINA WAY	\$21,000.00
------------------------	---------------	-------------

Intersection ID and Street Names:	Type:	Orientation:
-----------------------------------	-------	--------------

1028	CHRISTINA WAY	and	GLOVER WAY		\$21,000.00
	21289	Perpendicular	NE		\$7,000.00
	21288	Perpendicular	NW		\$7,000.00
	21287	Curb Ramp Required	S		\$7,000.00

Total Cost for Street:	W 2ND ST	\$21,000.00
------------------------	----------	-------------

Intersection ID and Street Names:	Type:	Orientation:
-----------------------------------	-------	--------------

1029	W 2ND ST	and	W WITHINGTON AVE		\$21,000.00
	23664	Parallel	NE		\$7,000.00
	23663	Parallel	SE		\$7,000.00
	23662	Parallel	SW		\$7,000.00

Total Cost for Street:	OAKBANK WAY	\$21,000.00
------------------------	-------------	-------------

Intersection ID and Street Names:	Type:	Orientation:
-----------------------------------	-------	--------------

1030	OAKBANK WAY	and	REGAL CT		\$21,000.00
	133323	Perpendicular	NE		\$7,000.00
	133324	Perpendicular	NW		\$7,000.00
	133322	Curb Ramp Required	SE		\$7,000.00

Total Cost for Street:	COLLEGE OAK DR	
------------------------	----------------	--

Intersection ID and Street Names:	Type:	Orientation:
-----------------------------------	-------	--------------

1031	COLLEGE OAK DR	and	GRADUATES LN		
	21337	Driveway	W		

Total Cost for Street: FURNESS WAY			\$20,500.00
Intersection ID and Street Names:	Type:	Orientation:	
1032 FURNESS WAY and PALMERSON DR			\$20,500.00
6267	Perpendicular	NE	\$7,000.00
6269	Perpendicular	NW	\$6,500.00
6268	Perpendicular	SE	\$7,000.00

Total Cost for Street: KINGDALE AVE			\$21,000.00
Intersection ID and Street Names:	Type:	Orientation:	
1033 KINGDALE AVE and PATHFINDER WAY			\$21,000.00
18806	Curb Ramp Required	NE	\$7,000.00
18807	Curb Ramp Required	NW	\$7,000.00
18805	Curb Ramp Required	SE	\$7,000.00

Total Cost for Street: PINEHILL WAY			\$21,000.00
Intersection ID and Street Names:	Type:	Orientation:	
1034 PINEHILL WAY and WOODGREEN CT			\$21,000.00
6712	Perpendicular	NE	\$7,000.00
6711	Perpendicular	NW	\$7,000.00
6710	Curb Ramp Required	SW	\$7,000.00

Total Cost for Street: DIANA WAY			\$21,000.00
Intersection ID and Street Names:	Type:	Orientation:	
1035 DIANA WAY and MILLS GAP WAY			\$21,000.00
11522	Perpendicular	NE	\$7,000.00
11520	Perpendicular	NW	\$7,000.00
11521	Curb Ramp Required	SW	\$7,000.00

Total Cost for Street: DUTCH HAVEN BLVD			\$10,000.00
Intersection ID and Street Names:	Type:	Orientation:	
1037 DUTCH HAVEN BLVD and MISSOURI WAY			\$10,000.00
20461	Parallel	NE	\$3,500.00
20460	Parallel	NW	\$3,500.00
20462	Parallel	SE	\$3,000.00

Total Cost for Street: BOMARK WAY			\$21,000.00
Intersection ID and Street Names:	Type:	Orientation:	

1039	BOMARK WAY	and	TYLER ST		\$21,000.00
	7882		Curb Ramp Required	NE	\$7,000.00
	7881		Curb Ramp Required	SE	\$7,000.00
	7883		Curb Ramp Required	SW	\$7,000.00

Total Cost for Street: ARUTAS DR					\$28,000.00
---	--	--	--	--	--------------------

Intersection ID and Street Names:	Type:	Orientation:
-----------------------------------	-------	--------------

1040	ARUTAS DR	and	BAINBRIDGE DR		\$28,000.00
	12795		Curb Ramp Required	NE	\$7,000.00
	12794		Curb Ramp Required	NW	\$7,000.00
	12796		Curb Ramp Required	SE	\$7,000.00
	12793		Curb Ramp Required	SW	\$7,000.00

Total Cost for Street: OAKHAVEN CT					\$21,000.00
---	--	--	--	--	--------------------

Intersection ID and Street Names:	Type:	Orientation:
-----------------------------------	-------	--------------

1041	OAKHAVEN CT	and	SCHUYLER DR		\$21,000.00
	25615		Curb Ramp Required	NE	\$7,000.00
	25616		Curb Ramp Required	SE	\$7,000.00
	25617		Curb Ramp Required	W	\$7,000.00

Total Cost for Street: GULFPORT WAY					\$21,000.00
--	--	--	--	--	--------------------

Intersection ID and Street Names:	Type:	Orientation:
-----------------------------------	-------	--------------

1042	GULFPORT WAY	and	ROGUE RIVER DR		\$21,000.00
	7007		Parallel	NE	\$7,000.00
	7008		Parallel	NW	\$7,000.00
	7009		Parallel	SW	\$7,000.00

Total Cost for Street: HENLEY WAY					\$21,000.00
--	--	--	--	--	--------------------

Intersection ID and Street Names:	Type:	Orientation:
-----------------------------------	-------	--------------

1043	HENLEY WAY	and	WESTPORTER DR		\$21,000.00
	22389		Parallel	NE	\$7,000.00
	22387		Parallel	SE	\$7,000.00
	22388		Parallel	SW	\$7,000.00

Total Cost for Street: CHIPWOOD WAY					\$28,000.00
--	--	--	--	--	--------------------

Intersection ID and Street Names:	Type:	Orientation:
-----------------------------------	-------	--------------

1044	CHIPWOOD WAY	and	SANWOOD CT		\$28,000.00
	29605		Curb Ramp Required	NE	\$7,000.00
	29604		Curb Ramp Required	NW	\$7,000.00

Sacramento County

Access Compliance Survey Report - Curb Ramps

Cost Summary

29606	Curb Ramp Required	SE	\$7,000.00
29603	Curb Ramp Required	SW	\$7,000.00

Total Cost for Street:	CORD WAY	\$21,000.00
-------------------------------	-----------------	--------------------

Intersection ID and Street Names:	Type:	Orientation:
-----------------------------------	-------	--------------

1045 CORD WAY and TUCKER WAY	\$21,000.00
-------------------------------------	--------------------

14843	Curb Ramp Required	NW	\$7,000.00
14845	Perpendicular	SE	\$7,000.00
14844	Perpendicular	SW	\$7,000.00

Total Cost for Street:	HUNTSVILLE DR	\$28,000.00
-------------------------------	----------------------	--------------------

Intersection ID and Street Names:	Type:	Orientation:
-----------------------------------	-------	--------------

1046 HUNTSVILLE DR and SUN FLORIN DR	\$28,000.00
---	--------------------

23302	Perpendicular	NE	\$7,000.00
23301	Perpendicular	NW	\$7,000.00
23304	Perpendicular	SE	\$7,000.00
23303	Perpendicular	SW	\$7,000.00

Total Cost for Street:	GERBER RD	\$21,500.00
-------------------------------	------------------	--------------------

Intersection ID and Street Names:	Type:	Orientation:
-----------------------------------	-------	--------------

1051 GERBER RD and GLACKEN WAY	\$21,500.00
---------------------------------------	--------------------

17297	Curb Ramp Required	NE	\$7,000.00
17298	Curb Ramp Required	NW	\$7,000.00
17296	Parallel	SE	\$500.00
17295	Perpendicular	SW	\$7,000.00

Total Cost for Street:	EDISON AVE	\$0.00
-------------------------------	-------------------	---------------

Intersection ID and Street Names:	Type:	Orientation:
-----------------------------------	-------	--------------

1052 EDISON AVE and HORSESHOE DR	\$0.00
---	---------------

19217	No Sidewalk, Curb Ramp Not Required	NE	\$0.00
19216	No Sidewalk, Curb Ramp Not Required	NW	\$0.00
19218	No Sidewalk, Curb Ramp Not Required	SE	\$0.00

Total Cost for Street:	BIDDEFORD CIR	\$20,500.00
-------------------------------	----------------------	--------------------

Intersection ID and Street Names:	Type:	Orientation:
-----------------------------------	-------	--------------

1054 BIDDEFORD CIR and MCROBERTS DR	\$20,500.00
--	--------------------

25051	Parallel	NE	\$7,000.00
25050	Parallel	SE	\$7,000.00
25049	Perpendicular	W	\$6,500.00

Total Cost for Street: MONHEGAN WAY			\$28,000.00
Intersection ID and Street Names:	Type:	Orientation:	
1055 MONHEGAN WAY and PROVINCETOWN WAY			\$28,000.00
25121	Parallel	NE	\$7,000.00
25122	Parallel	NW	\$7,000.00
25120	Parallel	SE	\$7,000.00
25123	Parallel	SW	\$7,000.00
Total Cost for Street: JAYANNE WAY			\$21,000.00
Intersection ID and Street Names:	Type:	Orientation:	
1057 JAYANNE WAY and KIMSUE CT			\$21,000.00
15704	Perpendicular	NE	\$7,000.00
15705	Perpendicular	SE	\$7,000.00
15706	Curb Ramp Required	W	\$7,000.00
Total Cost for Street: CAYMUS DR			\$28,000.00
Intersection ID and Street Names:	Type:	Orientation:	
1058 CAYMUS DR and ELNORA CT			\$28,000.00
31602	Perpendicular	NE	\$7,000.00
31601	Perpendicular	NW	\$7,000.00
31603	Perpendicular	SE	\$7,000.00
31604	Perpendicular	SW	\$7,000.00
Total Cost for Street: FITTLEWORTH WAY			\$21,000.00
Intersection ID and Street Names:	Type:	Orientation:	
1059 FITTLEWORTH WAY and PARDUCCI WAY			\$21,000.00
133482	Parallel	NE	\$7,000.00
133481	Parallel	NW	\$7,000.00
133483	Parallel	S	\$7,000.00
Total Cost for Street: 48TH AVE			\$21,000.00
Intersection ID and Street Names:	Type:	Orientation:	
1060 48TH AVE and SITTON WAY			\$21,000.00
5779	Parallel	NE	\$7,000.00
5780	Parallel	SE	\$7,000.00
5781	Parallel	SW	\$7,000.00

Total Cost for Street: JACKSON RD				\$0.00
Intersection ID and Street Names:		Type:	Orientation:	
1061 JACKSON RD and THORNHILL DR				\$0.00
579	No Sidewalk, Curb Ramp Not Required	E		\$0.00
578	No Sidewalk, Curb Ramp Not Required	N		\$0.00
Total Cost for Street: HIBISCUS DR				\$21,000.00
Intersection ID and Street Names:		Type:	Orientation:	
1062 HIBISCUS DR and MAUI WAY				\$21,000.00
11650	Curb Ramp Required	NE		\$7,000.00
11649	Curb Ramp Required	NW		\$7,000.00
11648	Curb Ramp Required	SW		\$7,000.00
Total Cost for Street: 15TH AVE				\$9,500.00
Intersection ID and Street Names:		Type:	Orientation:	
1063 15TH AVE and STOCKTON BLVD				\$9,500.00
136240	Parallel	NW		\$7,000.00
136239	Parallel	SW		\$2,500.00
Total Cost for Street: CINNABAR CT				\$1,500.00
Intersection ID and Street Names:		Type:	Orientation:	
1065 CINNABAR CT and PREMIER WAY				\$1,500.00
9216	Parallel	NE		\$500.00
9215	Parallel	NW		\$500.00
9214	Parallel	SW		\$500.00
Total Cost for Street: PALM AVE				\$14,000.00
Intersection ID and Street Names:		Type:	Orientation:	
1066 PALM AVE and PAPAYA DR				\$14,000.00
25372	No Sidewalk, Curb Ramp Not Required	N		\$0.00
25370	Curb Ramp Required	SE		\$7,000.00
25371	Curb Ramp Required	SW		\$7,000.00
Total Cost for Street: KENTFIELD DR				\$6,750.00
Intersection ID and Street Names:		Type:	Orientation:	
1067 KENTFIELD DR and WATT AVE				\$6,750.00
3603	Blended Transition	NE		\$3,250.00

Sacramento County

Access Compliance Survey Report - Curb Ramps

Cost Summary

3602	Parallel	NW	\$500.00
3604	Blended Transition	SE	\$500.00
3601	Parallel	SW	\$2,500.00

Total Cost for Street:	EVENT WAY	\$21,000.00
-------------------------------	------------------	--------------------

Intersection ID and Street Names:	Type:	Orientation:
-----------------------------------	-------	--------------

1068	EVENT WAY	and	PERCEPTIVE WAY	\$21,000.00	
	14649		Curb Ramp Required	NE	\$7,000.00
	14648		Perpendicular	NW	\$7,000.00
	14650		Curb Ramp Required	SE	\$7,000.00

Total Cost for Street:	ARLISSON DR	\$14,000.00
-------------------------------	--------------------	--------------------

Intersection ID and Street Names:	Type:	Orientation:
-----------------------------------	-------	--------------

1069	ARLISSON DR	and	BRADSHAW RD		\$14,000.00
	12171		Parallel	NW	\$7,000.00
	12172		Parallel	SW	\$7,000.00

Total Cost for Street:	CLENDENEN WAY	\$21,000.00
-------------------------------	----------------------	--------------------

Intersection ID and Street Names:	Type:	Orientation:
-----------------------------------	-------	--------------

1070 CLENDENEN WAY and ROSEPORT WAY			\$21,000.00
22165	Parallel	NE	\$7,000.00
22166	Parallel	NW	\$7,000.00
22164	Curb Ramp Required	SW	\$7,000.00

Total Cost for Street:	BRANCH CENTER RD	\$13,500.00
-------------------------------	-------------------------	--------------------

Intersection ID and Street Names:	Type:	Orientation:
-----------------------------------	-------	--------------

1071	BRANCH CENTER RD	and	KIEFER BLVD	\$13,500.00
	134234	Parallel	NE	\$3,500.00
	134233	Parallel	NW	\$3,000.00
	134235	Parallel	SW	\$7,000.00

Total Cost for Street:	DAVIDSON DR	\$21,000.00
-------------------------------	--------------------	--------------------

Intersection ID and Street Names:	Type:	Orientation:
-----------------------------------	-------	--------------

1073	DAVIDSON DR	and	GLENMONT WAY	\$21,000.00
	19977	Curb Ramp Required	NE	\$7,000.00
	19978	Perpendicular	SE	\$7,000.00
	19979	Perpendicular	SW	\$7,000.00

Total Cost for Street: 68TH AVE			\$21,000.00
Intersection ID and Street Names:	Type:	Orientation:	
1075 68TH AVE and DELLA CIR			\$21,000.00
9055	Curb Ramp Required	NE	\$7,000.00
9056	Curb Ramp Required	NW	\$7,000.00
9057	Curb Ramp Required	SE	\$7,000.00
Total Cost for Street: CREEK BEND WAY			\$21,000.00
Intersection ID and Street Names:	Type:	Orientation:	
1077 CREEK BEND WAY and CROOKED STICK DR			\$21,000.00
136192	Parallel	NE	\$7,000.00
136191	Parallel	NW	\$7,000.00
136193	Parallel	S	\$7,000.00
Total Cost for Street: GRAND CRU DR			\$20,000.00
Intersection ID and Street Names:	Type:	Orientation:	
1078 GRAND CRU DR and TORINO WAY			\$20,000.00
134375	Parallel	NE	\$3,000.00
134376	Parallel	NW	\$3,000.00
134374	Parallel	SE	\$7,000.00
134377	Parallel	SW	\$7,000.00
Total Cost for Street: FALCON VIEW DR			\$17,500.00
Intersection ID and Street Names:	Type:	Orientation:	
1079 FALCON VIEW DR and FAN WOOD WAY			\$17,500.00
6112	Parallel	NE	\$7,000.00
6110	Parallel	NW	\$3,500.00
6111	Parallel	SE	\$7,000.00
Total Cost for Street: AUSTIN WAY			\$28,000.00
Intersection ID and Street Names:	Type:	Orientation:	
1081 AUSTIN WAY and STEINER DR			\$28,000.00
5681	Parallel	NE	\$7,000.00
5682	Parallel	NW	\$7,000.00
5684	Parallel	SE	\$7,000.00
5683	Parallel	SW	\$7,000.00

Total Cost for Street: ELKHORN BLVD			\$30,250.00
Intersection ID and Street Names:	Type:	Orientation:	
1083 ELKHORN BLVD and I 80 EB GREENBACK LN ELKHORN			\$30,250.00
136894	Parallel	ENE	\$3,500.00
135756	Perpendicular	NE	\$6,500.00
136893	Perpendicular	NNE	\$6,500.00
136892	Perpendicular	NNW	\$3,250.00
135755	Parallel	SW	\$7,000.00
136891	Parallel	WNW	\$3,500.00

Total Cost for Street: CENTINELLA DR			\$5,000.00
Intersection ID and Street Names:	Type:	Orientation:	
1086 CENTINELLA DR and UNNAMED RD			\$5,000.00
133986	Parallel	NE	\$2,500.00
133987	Parallel	SE	\$2,500.00

Total Cost for Street: ESTATES DR			
Intersection ID and Street Names:	Type:	Orientation:	
1087 ESTATES DR and MYSTIC LN			
16512	Driveway	NW	

Total Cost for Street: OAK HURST CIR			\$21,000.00
Intersection ID and Street Names:	Type:	Orientation:	
1088 OAK HURST CIR and OAK HURST CIR			\$21,000.00
133695	Curb Ramp Required	NE	\$7,000.00
133697	Curb Ramp Required	S	\$7,000.00
133696	Curb Ramp Required	W	\$7,000.00

Total Cost for Street: GIBBONS DR			\$21,000.00
Intersection ID and Street Names:	Type:	Orientation:	
1090 GIBBONS DR and SCOTTY WAY			\$21,000.00
20513	Curb Ramp Required	NE	\$7,000.00
20512	Curb Ramp Required	NW	\$7,000.00
20514	Curb Ramp Required	S	\$7,000.00

Total Cost for Street: COPPER CANYON WAY			\$21,000.00
Intersection ID and Street Names:	Type:	Orientation:	

1091	COPPER CANYON WAY	and	PEPPERRIDGE DR		\$21,000.00
	20202	Parallel		NE	\$7,000.00
	20203	Parallel		NW	\$7,000.00
	20204	Parallel		SW	\$7,000.00

Total Cost for Street:	DAMANT CT	\$21,000.00
-------------------------------	------------------	--------------------

Intersection ID and Street Names:	Type:	Orientation:
-----------------------------------	-------	--------------

1094	DAMANT CT	and	HEATHER HILL WAY		\$21,000.00
	10841	Curb Ramp Required		NW	\$7,000.00
	10839	Curb Ramp Required		SE	\$7,000.00
	10840	Curb Ramp Required		SW	\$7,000.00

Total Cost for Street:	BRITTANY PARK DR	\$28,000.00
-------------------------------	-------------------------	--------------------

Intersection ID and Street Names:	Type:	Orientation:
-----------------------------------	-------	--------------

1095	BRITTANY PARK DR	and	DELAHYE CIR		\$28,000.00
	14869	Perpendicular		NE	\$7,000.00
	14872	Perpendicular		NW	\$7,000.00
	14870	Perpendicular		SE	\$7,000.00
	14871	Perpendicular		SW	\$7,000.00

Total Cost for Street:	KENNETH AVE	\$10,250.00
-------------------------------	--------------------	--------------------

Intersection ID and Street Names:	Type:	Orientation:
-----------------------------------	-------	--------------

1096	KENNETH AVE	and	OAK HARBOUR CT		\$10,250.00
	32695	No Sidewalk, Curb Ramp Not Required		NE	\$0.00
	32694	Perpendicular		SE	\$7,000.00
	32696	Blended Transition		SW	\$3,250.00

Total Cost for Street:	ARBOLEDA DR	\$0.00
-------------------------------	--------------------	---------------

Intersection ID and Street Names:	Type:	Orientation:
-----------------------------------	-------	--------------

1097	ARBOLEDA DR	and	PENDOLA DR		\$0.00
	13905	No Sidewalk, Curb Ramp Not Required		NE	\$0.00
	13904	No Sidewalk, Curb Ramp Not Required		SE	\$0.00
	13903	No Sidewalk, Curb Ramp Not Required		SW	\$0.00

Total Cost for Street:	CHESTERTON WAY	\$21,000.00
-------------------------------	-----------------------	--------------------

Intersection ID and Street Names:	Type:	Orientation:
-----------------------------------	-------	--------------

1098	CHESTERTON WAY	and	HARSTON CT		\$21,000.00
	5171	Parallel		NW	\$7,000.00
	5169	Parallel		SE	\$7,000.00

5170	Parallel	SW	\$7,000.00
------	----------	----	------------

Total Cost for Street:	DORY WAY	\$0.00
-------------------------------	-----------------	---------------

Intersection ID and Street Names:	Type:	Orientation:
-----------------------------------	-------	--------------

1100 DORY WAY and GREENRIDGE WAY		\$0.00
---	--	---------------

136667	No Sidewalk, Curb Ramp Not Required	NE	\$0.00
--------	-------------------------------------	----	--------

136668	No Sidewalk, Curb Ramp Not Required	NW	\$0.00
--------	-------------------------------------	----	--------

136669	No Sidewalk, Curb Ramp Not Required	SW	\$0.00
--------	-------------------------------------	----	--------

Total Cost for Street:	ARVADA CT	\$21,000.00
-------------------------------	------------------	--------------------

Intersection ID and Street Names:	Type:	Orientation:
-----------------------------------	-------	--------------

1102 ARVADA CT and PECK DR		\$21,000.00
-----------------------------------	--	--------------------

8844	Curb Ramp Required	NE	\$7,000.00
------	--------------------	----	------------

8846	Curb Ramp Required	SE	\$7,000.00
------	--------------------	----	------------

8845	Curb Ramp Required	SW	\$7,000.00
------	--------------------	----	------------

Total Cost for Street:	GWEN DR	\$0.00
-------------------------------	----------------	---------------

Intersection ID and Street Names:	Type:	Orientation:
-----------------------------------	-------	--------------

1103 GWEN DR and HERNANDO RD		\$0.00
-------------------------------------	--	---------------

1653	No Sidewalk, Curb Ramp Not Required	NE	\$0.00
------	-------------------------------------	----	--------

1652	No Sidewalk, Curb Ramp Not Required	NW	\$0.00
------	-------------------------------------	----	--------

Total Cost for Street:	BETTINA WAY	\$14,000.00
-------------------------------	--------------------	--------------------

Intersection ID and Street Names:	Type:	Orientation:
-----------------------------------	-------	--------------

1104 BETTINA WAY and TRUJILLO WAY		\$14,000.00
--	--	--------------------

7474	Curb Ramp Required	SE	\$7,000.00
------	--------------------	----	------------

7473	Perpendicular	SW	\$7,000.00
------	---------------	----	------------

Total Cost for Street:	LAKE NATOMA DR	\$21,000.00
-------------------------------	-----------------------	--------------------

Intersection ID and Street Names:	Type:	Orientation:
-----------------------------------	-------	--------------

1105 LAKE NATOMA DR and PATTE WAY		\$21,000.00
--	--	--------------------

32098	Parallel	N	\$7,000.00
-------	----------	---	------------

32097	Curb Ramp Required	S	\$7,000.00
-------	--------------------	---	------------

32096	Curb Ramp Required	W	\$7,000.00
-------	--------------------	---	------------

Total Cost for Street:	LEYDEN ST	\$14,500.00
-------------------------------	------------------	--------------------

Intersection ID and Street Names:	Type:	Orientation:
-----------------------------------	-------	--------------

1107 LEYDEN ST and ROTTERDAM DR		\$14,500.00
--	--	--------------------

Sacramento County

Access Compliance Survey Report - Curb Ramps

Cost Summary

20452	Parallel	NE	\$500.00
20451	Parallel	NW	\$7,000.00
20453	Parallel	SW	\$7,000.00

Total Cost for Street:	EKNES ST	\$10,500.00
-------------------------------	-----------------	--------------------

Intersection ID and Street Names:	Type:	Orientation:
1109 EKNES ST and MATHER BLVD		
135897	Parallel	SE
135898	Parallel	SW

Total Cost for Street:	CARMELO OAKS CT	\$14,000.00
-------------------------------	------------------------	--------------------

Intersection ID and Street Names:	Type:	Orientation:
1110 CARMELO OAKS CT and HAMILTON ST		
14180	Parallel	NE
14182	No Sidewalk, Curb Ramp Not Required	NW
14181	Parallel	SE

Total Cost for Street:	BRADSHAW RD	\$10,500.00
-------------------------------	--------------------	--------------------

Intersection ID and Street Names:	Type:	Orientation:
1112 BRADSHAW RD and MICRON AVE		
134265	Parallel	NW
134264	Parallel	SW

Total Cost for Street:	CASHEL WAY	\$21,000.00
-------------------------------	-------------------	--------------------

Intersection ID and Street Names:	Type:	Orientation:
1113 CASHEL WAY and COLONSAY WAY		
32138	Curb Ramp Required	NE
32137	Perpendicular	SE
32136	Perpendicular	SW

Total Cost for Street:	HOOVER ST	\$21,000.00
-------------------------------	------------------	--------------------

Intersection ID and Street Names:	Type:	Orientation:
1114 HOOVER ST and TRESLER AVE		
7593	Curb Ramp Required	NE
7592	Curb Ramp Required	NW
7594	Curb Ramp Required	SW

Total Cost for Street: PINE BARRENS WAY			\$21,000.00
Intersection ID and Street Names:	Type:	Orientation:	
1115 PINE BARRENS WAY and VALDERAMA CT			\$21,000.00
34416	Parallel	NE	\$7,000.00
34417	Parallel	NW	\$7,000.00
34418	Parallel	SW	\$7,000.00
Total Cost for Street: PARACHUTE CT			\$21,000.00
Intersection ID and Street Names:	Type:	Orientation:	
1117 PARACHUTE CT and RUNWAY DR			\$21,000.00
28129	Perpendicular	N	\$7,000.00
28127	Curb Ramp Required	S	\$7,000.00
28128	Perpendicular	W	\$7,000.00
Total Cost for Street: DEARY WAY			\$28,000.00
Intersection ID and Street Names:	Type:	Orientation:	
1118 DEARY WAY and TONKIN DR			\$28,000.00
32085	Curb Ramp Required	NE	\$7,000.00
32086	Curb Ramp Required	NW	\$7,000.00
32084	Parallel	SE	\$7,000.00
32083	Curb Ramp Required	SW	\$7,000.00
Total Cost for Street: E ST			\$21,000.00
Intersection ID and Street Names:	Type:	Orientation:	
1119 E ST and LILA LN			\$21,000.00
9390	Parallel	NW	\$7,000.00
9392	Parallel	SE	\$7,000.00
9391	Parallel	SW	\$7,000.00
Total Cost for Street: GIANT PANDA DR			\$21,000.00
Intersection ID and Street Names:	Type:	Orientation:	
1120 GIANT PANDA DR and TALGARTH CT			\$21,000.00
32388	Parallel	NE	\$7,000.00
32387	Parallel	SE	\$7,000.00
32386	Parallel	SW	\$7,000.00

Total Cost for Street: FIRECREST CT			\$21,000.00
Intersection ID and Street Names:	Type:	Orientation:	
1122 FIRECREST CT and YORKTON WAY			\$21,000.00
32421	Parallel	NE	\$7,000.00
32420	Parallel	NW	\$7,000.00
32422	Parallel	SE	\$7,000.00

Total Cost for Street: FEATHER RIVER WAY			\$21,000.00
Intersection ID and Street Names:	Type:	Orientation:	
1123 FEATHER RIVER WAY and FEATHER RIVER WAY			\$21,000.00
7065	Curb Ramp Required	NE	\$7,000.00
7064	Curb Ramp Required	NW	\$7,000.00
7066	Curb Ramp Required	SE	\$7,000.00

Total Cost for Street: BRAMFIELD WAY			\$21,000.00
Intersection ID and Street Names:	Type:	Orientation:	
1125 BRAMFIELD WAY and HANBURY WAY			\$21,000.00
34104	Perpendicular	E	\$7,000.00
34105	Parallel	NW	\$7,000.00
34106	Parallel	SW	\$7,000.00

Total Cost for Street: ACORN WAY			\$0.00
Intersection ID and Street Names:	Type:	Orientation:	
1126 ACORN WAY and OAK LEAF AVE			\$0.00
19694	No Sidewalk, Curb Ramp Not Required	NE	\$0.00
19693	No Sidewalk, Curb Ramp Not Required	NW	\$0.00
19692	No Sidewalk, Curb Ramp Not Required	SW	\$0.00

Total Cost for Street: NORTH PKWY			\$21,000.00
Intersection ID and Street Names:	Type:	Orientation:	
1127 NORTH PKWY and PLANET PKWY			\$21,000.00
5858	Curb Ramp Required	NW	\$7,000.00
5856	Curb Ramp Required	SE	\$7,000.00
5857	Curb Ramp Required	SW	\$7,000.00

Total Cost for Street: CHEETAH DR			\$28,000.00
Intersection ID and Street Names:	Type:	Orientation:	

1128	CHEETAH DR	and	GIANT PANDA DR		\$28,000.00
	32350	Parallel		NE	\$7,000.00
	32349	Parallel		NW	\$7,000.00
	32351	Parallel		SE	\$7,000.00
	32348	Parallel		SW	\$7,000.00

Total Cost for Street: CONDESA DR					\$21,000.00
-----------------------------------	--	--	--	--	-------------

Intersection ID and Street Names:	Type:	Orientation:
-----------------------------------	-------	--------------

1129	CONDESA DR	and	MIGNON ST		\$21,000.00
	9365	Curb Ramp Required		NE	\$7,000.00
	9364	Curb Ramp Required		NW	\$7,000.00
	9366	Curb Ramp Required		SE	\$7,000.00

Total Cost for Street: 15TH AVE					\$21,000.00
---------------------------------	--	--	--	--	-------------

Intersection ID and Street Names:	Type:	Orientation:
-----------------------------------	-------	--------------

1133	15TH AVE	and	46TH ST		\$21,000.00
	30560	Curb Ramp Required		NE	\$7,000.00
	30559	Perpendicular		NW	\$7,000.00
	30558	Parallel		SW	\$7,000.00

Total Cost for Street: ANTHONY DR					\$21,000.00
-----------------------------------	--	--	--	--	-------------

Intersection ID and Street Names:	Type:	Orientation:
-----------------------------------	-------	--------------

1134	ANTHONY DR	and	TONKIN DR		\$21,000.00
	32606	Curb Ramp Required		NE	\$7,000.00
	32604	Curb Ramp Required		NW	\$7,000.00
	32605	Curb Ramp Required		SW	\$7,000.00

Total Cost for Street: BRETT DR					\$28,000.00
---------------------------------	--	--	--	--	-------------

Intersection ID and Street Names:	Type:	Orientation:
-----------------------------------	-------	--------------

1136	BRETT DR	and	REVELSTOK DR		\$28,000.00
	9601	Curb Ramp Required		NE	\$7,000.00
	9602	Curb Ramp Required		NW	\$7,000.00
	9600	Curb Ramp Required		SE	\$7,000.00
	9603	Curb Ramp Required		SW	\$7,000.00

Total Cost for Street: DAVIDSON DR					\$28,000.00
------------------------------------	--	--	--	--	-------------

Intersection ID and Street Names:	Type:	Orientation:
-----------------------------------	-------	--------------

1137	DAVIDSON DR	and	SCOTLAND DR		\$28,000.00
	19932	Perpendicular		NE	\$7,000.00

Sacramento County

Access Compliance Survey Report - Curb Ramps

Cost Summary

19935	Perpendicular	NW	\$7,000.00
19933	Perpendicular	SE	\$7,000.00
19934	Perpendicular	SW	\$7,000.00

Total Cost for Street:	COTTAGE WAY	\$14,000.00
-------------------------------	--------------------	--------------------

Intersection ID and Street Names:	Type:	Orientation:
1138 COTTAGE WAY and WRIGHT ST		\$14,000.00
1396	Parallel	SE
1395	Parallel	SW

Total Cost for Street:	FILBERT AVE	\$21,000.00
-------------------------------	--------------------	--------------------

Intersection ID and Street Names:	Type:	Orientation:
1140 FILBERT AVE and W HAMPTON CT		\$21,000.00
28200	Perpendicular	NE
28199	Perpendicular	SE
28198	Curb Ramp Required	SW

Total Cost for Street:	LUMRY ST	\$21,000.00
-------------------------------	-----------------	--------------------

Intersection ID and Street Names:	Type:	Orientation:
1141 LUMRY ST and MORIAH WAY		\$21,000.00
11179	Curb Ramp Required	NW
11177	Curb Ramp Required	SE
11178	Curb Ramp Required	SW

Total Cost for Street:	TRICIA WAY	
-------------------------------	-------------------	--

Intersection ID and Street Names:	Type:	Orientation:
1142 TRICIA WAY and TRICIA WAY YUCCA WAY ALY		
7678	Driveway	S

Total Cost for Street:	BARBARA WAY	\$7,000.00
-------------------------------	--------------------	-------------------

Intersection ID and Street Names:	Type:	Orientation:
1145 BARBARA WAY and NESSCLIFFE WAY		\$7,000.00
18548	No Sidewalk, Curb Ramp Not Required	NE
18549	No Sidewalk, Curb Ramp Not Required	NW
18550	Curb Ramp Required	S

Total Cost for Street:	COUNTRY CLUB LN	\$0.00
-------------------------------	------------------------	---------------

Intersection ID and Street Names:	Type:	Orientation:
-----------------------------------	-------	--------------

1146	COUNTRY CLUB LN	and	POPE AVE		\$0.00
	4054	No Sidewalk, Curb Ramp Not Required	NE		\$0.00
	4053	No Sidewalk, Curb Ramp Not Required	NW		\$0.00
	4052	No Sidewalk, Curb Ramp Not Required	SE		\$0.00

Total Cost for Street: TECOPA WAY				\$21,000.00
-----------------------------------	--	--	--	-------------

Intersection ID and Street Names:	Type:	Orientation:
-----------------------------------	-------	--------------

1148	TECOPA WAY	and	YERMO WAY		\$21,000.00
	31043	Perpendicular	NE		\$7,000.00
	31044	Curb Ramp Required	NW		\$7,000.00
	31042	Perpendicular	SE		\$7,000.00

Total Cost for Street: LACY LN				\$0.00
--------------------------------	--	--	--	--------

Intersection ID and Street Names:	Type:	Orientation:
-----------------------------------	-------	--------------

1149	LACY LN	and	MOUNTAIN VIEW AVE		\$0.00
	4037	No Sidewalk, Curb Ramp Not Required	NE		\$0.00
	4038	No Sidewalk, Curb Ramp Not Required	NW		\$0.00
	4039	No Sidewalk, Curb Ramp Not Required	SE		\$0.00

Total Cost for Street: CARDALE WAY				\$21,000.00
------------------------------------	--	--	--	-------------

Intersection ID and Street Names:	Type:	Orientation:
-----------------------------------	-------	--------------

1153	CARDALE WAY	and	EMSDALE WAY		\$21,000.00
	31627	Perpendicular	NE		\$7,000.00
	31628	Curb Ramp Required	NW		\$7,000.00
	31626	Perpendicular	SE		\$7,000.00

Total Cost for Street: BELL HILL DR				\$21,000.00
-------------------------------------	--	--	--	-------------

Intersection ID and Street Names:	Type:	Orientation:
-----------------------------------	-------	--------------

1154	BELL HILL DR	and	GOLD RUN AVE		\$21,000.00
	14305	Curb Ramp Required	NE		\$7,000.00
	14306	Curb Ramp Required	SE		\$7,000.00
	14307	Curb Ramp Required	SW		\$7,000.00

Total Cost for Street: BLUEHAVEN CT				\$21,000.00
-------------------------------------	--	--	--	-------------

Intersection ID and Street Names:	Type:	Orientation:
-----------------------------------	-------	--------------

1155	BLUEHAVEN CT	and	PINEHILL WAY		\$21,000.00
	6707	Curb Ramp Required	NE		\$7,000.00
	6708	Perpendicular	SE		\$7,000.00
	6709	Perpendicular	SW		\$7,000.00

Total Cost for Street: DERSINGHAM DR			\$28,000.00
Intersection ID and Street Names:	Type:	Orientation:	
1156 DERSINGHAM DR and KELVEDON WAY			\$28,000.00
133384	Parallel	NE	\$7,000.00
133385	Parallel	NW	\$7,000.00
133387	Parallel	SE	\$7,000.00
133386	Parallel	SW	\$7,000.00
Total Cost for Street: BALLINGER DR			\$4,500.00
Intersection ID and Street Names:	Type:	Orientation:	
1157 BALLINGER DR and MORNING HILLS ST			\$4,500.00
26205	Parallel	NW	\$500.00
26206	Parallel	SE	\$500.00
26207	Parallel	SW	\$3,500.00
Total Cost for Street: ARROYO GRANDE DR			\$0.00
Intersection ID and Street Names:	Type:	Orientation:	
1159 ARROYO GRANDE DR and CASTEC DR			\$0.00
19753	No Sidewalk, Curb Ramp Not Required	NE	\$0.00
19754	No Sidewalk, Curb Ramp Not Required	NW	\$0.00
19756	No Sidewalk, Curb Ramp Not Required	SE	\$0.00
19755	No Sidewalk, Curb Ramp Not Required	SW	\$0.00
Total Cost for Street: GREENWOOD AVE			\$7,000.00
Intersection ID and Street Names:	Type:	Orientation:	
1160 GREENWOOD AVE and MCDONALD DR			\$7,000.00
8737	No Sidewalk, Curb Ramp Not Required	NE	\$0.00
8738	Parallel	NW	\$7,000.00
8736	No Sidewalk, Curb Ramp Not Required	SE	\$0.00
8739	No Sidewalk, Curb Ramp Not Required	SW	\$0.00
Total Cost for Street: ARMSTRONG DR			\$0.00
Intersection ID and Street Names:	Type:	Orientation:	
1161 ARMSTRONG DR and GENEVA PL			\$0.00
1670	No Sidewalk, Curb Ramp Not Required	E	\$0.00
1669	No Sidewalk, Curb Ramp Not Required	N	\$0.00

Total Cost for Street: KIMBERLY WAY				\$21,000.00
Intersection ID and Street Names:		Type:	Orientation:	
1162 KIMBERLY WAY and WINSTON WAY				\$21,000.00
15304	Curb Ramp Required	E	\$7,000.00	
15303	Curb Ramp Required	NW	\$7,000.00	
15305	Curb Ramp Required	S	\$7,000.00	
Total Cost for Street: DEODAR ST				\$21,000.00
Intersection ID and Street Names:		Type:	Orientation:	
1164 DEODAR ST and MEADOWHILL CT				\$21,000.00
25648	Perpendicular	NE	\$7,000.00	
25649	Perpendicular	SE	\$7,000.00	
25650	Curb Ramp Required	W	\$7,000.00	
Total Cost for Street: BERTIS DR				\$0.00
Intersection ID and Street Names:		Type:	Orientation:	
1166 BERTIS DR and LOCH LOMOND DR				\$0.00
15610	No Sidewalk, Curb Ramp Not Required	NE	\$0.00	
15613	No Sidewalk, Curb Ramp Not Required	NW	\$0.00	
15611	No Sidewalk, Curb Ramp Not Required	SE	\$0.00	
15612	No Sidewalk, Curb Ramp Not Required	SW	\$0.00	
Total Cost for Street: JACKSON ST				\$13,000.00
Intersection ID and Street Names:		Type:	Orientation:	
1167 JACKSON ST and LAMPLIGHTER LN				\$13,000.00
6804	Perpendicular	NE	\$6,500.00	
6803	Perpendicular	SE	\$6,500.00	
6805	No Sidewalk, Curb Ramp Not Required	SW	\$0.00	
Total Cost for Street: COTTAGE WAY				\$14,000.00
Intersection ID and Street Names:		Type:	Orientation:	
1168 COTTAGE WAY and TERRACE DR				\$14,000.00
3681	No Sidewalk, Curb Ramp Not Required	NE	\$0.00	
3682	Parallel	SE	\$7,000.00	
3683	Parallel	SW	\$7,000.00	

Total Cost for Street: FAWN TRAIL WAY			\$28,000.00
Intersection ID and Street Names:	Type:	Orientation:	
1172 FAWN TRAIL WAY and POKER LN			\$28,000.00
5112	Parallel	NE	\$7,000.00
5111	Parallel	NW	\$7,000.00
5109	Parallel	SE	\$7,000.00
5110	Parallel	SW	\$7,000.00
Total Cost for Street: PALM DR			\$14,000.00
Intersection ID and Street Names:	Type:	Orientation:	
1173 PALM DR and ROYAL PALM WAY			\$14,000.00
136792	No Sidewalk, Curb Ramp Not Required	NW	\$0.00
133660	Curb Ramp Required	SE	\$7,000.00
133661	Curb Ramp Required	SW	\$7,000.00
Total Cost for Street: GRANT AVE			\$0.00
Intersection ID and Street Names:	Type:	Orientation:	
1175 GRANT AVE and SUE PAM DR			\$0.00
18516	No Sidewalk, Curb Ramp Not Required	NE	\$0.00
18517	No Sidewalk, Curb Ramp Not Required	SE	\$0.00
18518	No Sidewalk, Curb Ramp Not Required	SW	\$0.00
Total Cost for Street: DARLENE AVE			\$0.00
Intersection ID and Street Names:	Type:	Orientation:	
1177 DARLENE AVE and VALKYRIE WAY			\$0.00
18424	No Sidewalk, Curb Ramp Not Required	NE	\$0.00
18423	No Sidewalk, Curb Ramp Not Required	NW	\$0.00
18425	No Sidewalk, Curb Ramp Not Required	S	\$0.00
Total Cost for Street: DUTCHER CT			\$28,000.00
Intersection ID and Street Names:	Type:	Orientation:	
1178 DUTCHER CT and FANNING WAY			\$28,000.00
32173	Parallel	NE	\$7,000.00
32170	Parallel	NW	\$7,000.00
32172	Parallel	SE	\$7,000.00
32171	Parallel	SW	\$7,000.00

Total Cost for Street:	EMSDALE WAY	\$21,000.00
-------------------------------	--------------------	--------------------

Intersection ID and Street Names:	Type:	Orientation:	
1179 EMSDALE WAY and EMSDALE WAY			\$21,000.00
31612	Perpendicular	NW	\$7,000.00
31613	Curb Ramp Required	SE	\$7,000.00
31611	Perpendicular	SW	\$7,000.00

Total Cost for Street:	DEBELLEVUE ST	\$16,500.00
-------------------------------	----------------------	--------------------

Intersection ID and Street Names:	Type:	Orientation:	
1182 DEBELLEVUE ST and MACREADY AVE			\$16,500.00
135889	Perpendicular	NE	\$6,500.00
135890	Perpendicular	NW	\$6,500.00
135888	Parallel	SE	\$3,500.00

Total Cost for Street:	EXCELSIOR RD	\$14,000.00
-------------------------------	---------------------	--------------------

Intersection ID and Street Names:	Type:	Orientation:	
1183 EXCELSIOR RD and WOODRING DR			\$14,000.00
25191	Parallel	E	\$7,000.00
25189	Parallel	S	\$7,000.00
25190	No Sidewalk, Curb Ramp Not Required	W	\$0.00

Total Cost for Street:	CALDERA WAY	\$21,000.00
-------------------------------	--------------------	--------------------

Intersection ID and Street Names:	Type:	Orientation:	
1184 CALDERA WAY and POSADA WAY			\$21,000.00
7196	Curb Ramp Required	NW	\$7,000.00
7194	Curb Ramp Required	SE	\$7,000.00
7195	Curb Ramp Required	SW	\$7,000.00

Total Cost for Street:	GREEN BLUFFS CT	\$21,000.00
-------------------------------	------------------------	--------------------

Intersection ID and Street Names:	Type:	Orientation:	
1186 GREEN BLUFFS CT and PROSPECT HILL DR			\$21,000.00
22558	Perpendicular	NE	\$7,000.00
22559	Perpendicular	SE	\$7,000.00
22560	Curb Ramp Required	SW	\$7,000.00

Total Cost for Street:	LAMURE CT	\$21,000.00
-------------------------------	------------------	--------------------

Intersection ID and Street Names:	Type:	Orientation:	
-----------------------------------	-------	--------------	--

1187 LAMURE CT and VERSAILLES WAY				\$21,000.00
18105	Perpendicular	NW		\$7,000.00
18107	Curb Ramp Required	SE		\$7,000.00
18106	Perpendicular	SW		\$7,000.00

Total Cost for Street: HAZEL AVE				\$7,000.00
----------------------------------	--	--	--	------------

Intersection ID and Street Names:	Type:	Orientation:
-----------------------------------	-------	--------------

1188 HAZEL AVE and HAZEL AVE				\$7,000.00
18902	No Sidewalk, Curb Ramp Not Required	NE		\$0.00
18901	No Sidewalk, Curb Ramp Not Required	SE		\$0.00
18900	Curb Ramp Required	SW		\$7,000.00

Total Cost for Street: CHICAGO AVE				\$1,500.00
------------------------------------	--	--	--	------------

Intersection ID and Street Names:	Type:	Orientation:
-----------------------------------	-------	--------------

1189 CHICAGO AVE and KAUAI WAY				\$1,500.00
11710	Parallel	NW		\$500.00
11708	Parallel	SE		\$500.00
11709	Parallel	SW		\$500.00

Total Cost for Street: MADISON AVE				\$20,500.00
------------------------------------	--	--	--	-------------

Intersection ID and Street Names:	Type:	Orientation:
-----------------------------------	-------	--------------

1191 MADISON AVE and WALL ST				\$20,500.00
14286	Parallel	NE		\$7,000.00
14287	Perpendicular	NW		\$6,500.00
30519	Curb Ramp Required	S		\$7,000.00

Total Cost for Street: ARNOLD AVE				\$17,250.00
-----------------------------------	--	--	--	-------------

Intersection ID and Street Names:	Type:	Orientation:
-----------------------------------	-------	--------------

1192 ARNOLD AVE and BEECH ST				\$17,250.00
24546	Blended Transition	NE		\$7,000.00
24545	Parallel	NW		\$7,000.00
24547	Blended Transition	SE		\$3,250.00

Total Cost for Street: CASTLE CREEK WAY				\$21,000.00
---	--	--	--	-------------

Intersection ID and Street Names:	Type:	Orientation:
-----------------------------------	-------	--------------

1193 CASTLE CREEK WAY and O ST				\$21,000.00
24911	Perpendicular	NE		\$7,000.00
24912	Perpendicular	NW		\$7,000.00
24910	Curb Ramp Required	SE		\$7,000.00

Total Cost for Street: BOGEY CT			\$21,000.00
Intersection ID and Street Names:	Type:	Orientation:	
1194 BOGEY CT and PAR PKWY			\$21,000.00
28507	Perpendicular	NE	\$7,000.00
28508	Perpendicular	SE	\$7,000.00
28509	Curb Ramp Required	SW	\$7,000.00

Total Cost for Street: BROOKLYN AVE			\$21,000.00
Intersection ID and Street Names:	Type:	Orientation:	
1196 BROOKLYN AVE and DEWEY BLVD			\$21,000.00
2378	Perpendicular	NW	\$7,000.00
132963	Curb Ramp Required	SE	\$7,000.00
2377	Perpendicular	SW	\$7,000.00

Total Cost for Street: MONTOYA ST			\$4,000.00
Intersection ID and Street Names:	Type:	Orientation:	
1197 MONTOYA ST and PINATA WAY			\$4,000.00
7117	Parallel	SE	\$500.00
7116	Parallel	SW	\$3,500.00

Total Cost for Street: BETTINA WAY			\$21,000.00
Intersection ID and Street Names:	Type:	Orientation:	
1198 BETTINA WAY and CARLA WAY			\$21,000.00
7475	Perpendicular	NE	\$7,000.00
7476	Perpendicular	SE	\$7,000.00
7477	Curb Ramp Required	SW	\$7,000.00

Total Cost for Street: EWING WAY			\$1,500.00
Intersection ID and Street Names:	Type:	Orientation:	
1200 EWING WAY and LINDALE DR			\$1,500.00
10118	Parallel	NE	\$500.00
10119	Parallel	SE	\$500.00
10120	Parallel	SW	\$500.00

Total Cost for Street: LOVE WAY			\$21,000.00
Intersection ID and Street Names:	Type:	Orientation:	
1202 LOVE WAY and MAYER WAY			\$21,000.00

Sacramento County

Access Compliance Survey Report - Curb Ramps

Cost Summary

20924	Curb Ramp Required	E	\$7,000.00
20923	Curb Ramp Required	NW	\$7,000.00
20922	Curb Ramp Required	SW	\$7,000.00

Total Cost for Street:	CASTLE CREEK WAY	\$28,000.00
-------------------------------	-------------------------	--------------------

Intersection ID and Street Names:	Type:	Orientation:
-----------------------------------	-------	--------------

1203	CASTLE CREEK WAY	and	FALLON WOODS WAY	\$28,000.00
	24924	Perpendicular	NE	\$7,000.00
	24923	Perpendicular	NW	\$7,000.00
	24925	Perpendicular	SE	\$7,000.00
	24926	Perpendicular	SW	\$7,000.00

Total Cost for Street:	BEECH AVE	\$7,000.00
-------------------------------	------------------	-------------------

Intersection ID and Street Names:	Type:	Orientation:
-----------------------------------	-------	--------------

1204 BEECH AVE and EULA WAY				\$7,000.00
18846	No Sidewalk, Curb Ramp Not Required	NE		\$0.00
18847	Curb Ramp Required	NW		\$7,000.00
18845	No Sidewalk, Curb Ramp Not Required	SE		\$0.00

Total Cost for Street:	CONNECTICUT DR	\$21,000.00
-------------------------------	-----------------------	--------------------

Intersection ID and Street Names:	Type:	Orientation:
-----------------------------------	-------	--------------

1205	CONNECTICUT DR	and	RHODE ISLAND DR	CONNECTICUT	\$21,000.00
	15762		Curb Ramp Required	E	\$7,000.00
	15763		Curb Ramp Required	NW	\$7,000.00
	15761		Curb Ramp Required	S	\$7,000.00

Total Cost for Street:	LAKE KNOLL LN	\$14,000.00
-------------------------------	----------------------	--------------------

Intersection ID and Street Names:	Type:	Orientation:
-----------------------------------	-------	--------------

1207	LAKE KNOLL LN and PRIMROSE DR			\$14,000.00
	11611	Curb Ramp Required	NE	\$7,000.00
	11612	Curb Ramp Required	NW	\$7,000.00
	11613	No Sidewalk, Curb Ramp Not Required	SW	\$0.00

Total Cost for Street:	BECKWORTH WAY	\$21,000.00
-------------------------------	----------------------	--------------------

Intersection ID and Street Names:	Type:	Orientation:
-----------------------------------	-------	--------------

1208 BECKWORTH WAY and HARSTON WAY				\$21,000.00
5151	Parallel	NE		\$7,000.00
5152	Parallel	NW		\$7,000.00
5150	Parallel	SE		\$7,000.00

Total Cost for Street: EASTERN AVE			\$28,000.00
Intersection ID and Street Names:	Type:	Orientation:	
1209 EASTERN AVE and WHITNEY AVE			\$28,000.00
15222	Parallel	NE	\$7,000.00
17397	Parallel	NW	\$7,000.00
15223	Parallel	SE	\$7,000.00
17398	Parallel	SW	\$7,000.00

Total Cost for Street: MEMORY LN			\$0.00
Intersection ID and Street Names:	Type:	Orientation:	
1210 MEMORY LN and PERSHING AVE			\$0.00
17994	No Sidewalk, Curb Ramp Not Required	NW	\$0.00
17996	No Sidewalk, Curb Ramp Not Required	SE	\$0.00
17995	No Sidewalk, Curb Ramp Not Required	SW	\$0.00

Total Cost for Street: HEMLOCK ST			\$21,000.00
Intersection ID and Street Names:	Type:	Orientation:	
1212 HEMLOCK ST and RAMBLER WAY			\$21,000.00
13398	Curb Ramp Required	NE	\$7,000.00
13399	Curb Ramp Required	NW	\$7,000.00
13400	Curb Ramp Required	SW	\$7,000.00

Total Cost for Street: ANDRADE WAY			\$7,000.00
Intersection ID and Street Names:	Type:	Orientation:	
1215 ANDRADE WAY and LUSK DR			\$7,000.00
17227	No Sidewalk, Curb Ramp Not Required	NE	\$0.00
17226	No Sidewalk, Curb Ramp Not Required	NW	\$0.00
17228	Curb Ramp Required	SE	\$7,000.00

Total Cost for Street: HARVEST WAY			\$14,000.00
Intersection ID and Street Names:	Type:	Orientation:	
1216 HARVEST WAY and RIO GRANDE WAY			\$14,000.00
7280	Curb Ramp Required	NW	\$7,000.00
7279	Perpendicular	SW	\$7,000.00

Total Cost for Street: DIEPPE WAY			\$28,000.00
Intersection ID and Street Names:	Type:	Orientation:	

1220 DIEPPE WAY and FLANDERS WAY				\$28,000.00
18039	Perpendicular	NE		\$7,000.00
18038	Perpendicular	NW		\$7,000.00
18040	Perpendicular	SE		\$7,000.00
18037	Perpendicular	SW		\$7,000.00

Total Cost for Street: CAMILLE CT				\$21,000.00
--	--	--	--	--------------------

Intersection ID and Street Names:	Type:	Orientation:
-----------------------------------	-------	--------------

1223 CAMILLE CT and LEHMAN WAY				\$21,000.00
14768	Curb Ramp Required	NE		\$7,000.00
14767	Perpendicular	SE		\$7,000.00
14766	Perpendicular	SW		\$7,000.00

Total Cost for Street: EASTMONT CT				\$14,000.00
---	--	--	--	--------------------

Intersection ID and Street Names:	Type:	Orientation:
-----------------------------------	-------	--------------

1224 EASTMONT CT and PERTH WAY				\$14,000.00
8251	No Sidewalk, Curb Ramp Not Required	NE		\$0.00
8250	Curb Ramp Required	NW		\$7,000.00
8249	Curb Ramp Required	SW		\$7,000.00

Total Cost for Street: BRIDALSMITH DR				\$21,000.00
--	--	--	--	--------------------

Intersection ID and Street Names:	Type:	Orientation:
-----------------------------------	-------	--------------

1226 BRIDALSMITH DR and HAWKSWORTH CT				\$21,000.00
14897	Curb Ramp Required	NE		\$7,000.00
14896	Perpendicular	SE		\$7,000.00
14895	Perpendicular	SW		\$7,000.00

Total Cost for Street: SURITA ST				\$0.00
---	--	--	--	---------------

Intersection ID and Street Names:	Type:	Orientation:
-----------------------------------	-------	--------------

1230 SURITA ST and VICO WAY				\$0.00
19738	No Sidewalk, Curb Ramp Not Required	NE		\$0.00
19736	No Sidewalk, Curb Ramp Not Required	NW		\$0.00
19737	No Sidewalk, Curb Ramp Not Required	SW		\$0.00

Total Cost for Street: HAYDEN WAY				\$14,000.00
--	--	--	--	--------------------

Intersection ID and Street Names:	Type:	Orientation:
-----------------------------------	-------	--------------

1231 HAYDEN WAY and KEWANEE ST				\$14,000.00
136820	No Sidewalk, Curb Ramp Not Required	E		\$0.00
133781	Curb Ramp Required	NW		\$7,000.00

133782	Curb Ramp Required	SW	\$7,000.00
Total Cost for Street: LAMBETH WAY			\$21,000.00
Intersection ID and Street Names:	Type:	Orientation:	
1233 LAMBETH WAY and ROLLS WAY			\$21,000.00
19549	Parallel	NE	\$7,000.00
19548	Curb Ramp Required	NW	\$7,000.00
19550	Parallel	SE	\$7,000.00
Total Cost for Street: 53RD AVE			\$21,000.00
Intersection ID and Street Names:	Type:	Orientation:	
1234 53RD AVE and WIRE DR			\$21,000.00
5834	Parallel	NE	\$7,000.00
5833	Parallel	NW	\$7,000.00
5835	Parallel	SE	\$7,000.00
Total Cost for Street: GIBSON VIEW WAY			\$21,000.00
Intersection ID and Street Names:	Type:	Orientation:	
1235 GIBSON VIEW WAY and NANDINA WAY			\$21,000.00
23824	Perpendicular	NE	\$7,000.00
23823	Perpendicular	NW	\$7,000.00
23825	Curb Ramp Required	SE	\$7,000.00
Total Cost for Street: LOCH DANE CT			\$21,000.00
Intersection ID and Street Names:	Type:	Orientation:	
1236 LOCH DANE CT and ROCKBURY WAY			\$21,000.00
6352	Perpendicular	NW	\$7,000.00
6354	Curb Ramp Required	SE	\$7,000.00
6353	Perpendicular	SW	\$7,000.00
Total Cost for Street: AMBERWOOD RD			\$0.00
Intersection ID and Street Names:	Type:	Orientation:	
1237 AMBERWOOD RD and MORSE AVE			\$0.00
2711	No Sidewalk, Curb Ramp Not Required	NE	\$0.00
2713	No Sidewalk, Curb Ramp Not Required	NW	\$0.00
2712	No Sidewalk, Curb Ramp Not Required	SE	\$0.00

Total Cost for Street: 37TH AVE			\$21,000.00
Intersection ID and Street Names:	Type:	Orientation:	
1238 37TH AVE and NONA WAY			\$21,000.00
2258	Parallel	NE	\$7,000.00
2257	Parallel	NW	\$7,000.00
132964	Curb Ramp Required	SW	\$7,000.00

Total Cost for Street: FRIZELL AVE			\$56,000.00
Intersection ID and Street Names:	Type:	Orientation:	
1244 FRIZELL AVE and HILLSDALE BLVD			\$56,000.00
7587	Parallel	ENE	\$7,000.00
133213	Parallel	ESE	\$7,000.00
7586	Parallel	NNE	\$7,000.00
7585	Parallel	NNW	\$7,000.00
7581	Parallel	SSE	\$7,000.00
7582	Parallel	SSW	\$7,000.00
7584	Parallel	WNW	\$7,000.00
7583	Parallel	WSW	\$7,000.00

Total Cost for Street: SPRINGHILLS WAY			\$14,000.00
Intersection ID and Street Names:	Type:	Orientation:	
1245 SPRINGHILLS WAY and WESTHAVEN DR			\$14,000.00
18801	No Sidewalk, Curb Ramp Not Required	NE	\$0.00
18800	Perpendicular	SE	\$7,000.00
18799	Curb Ramp Required	SW	\$7,000.00

Total Cost for Street: ROCKWOOD DR			
Intersection ID and Street Names:	Type:	Orientation:	
1246 ROCKWOOD DR and ROCKWOOD DR			
16073	Driveway	N	

Total Cost for Street: NEISA WAY			\$21,000.00
Intersection ID and Street Names:	Type:	Orientation:	
1247 NEISA WAY and SANNAM WAY			\$21,000.00
30012	Parallel	ESE	\$7,000.00
30010	Parallel	NW	\$7,000.00
30011	Parallel	SW	\$7,000.00

Total Cost for Street: FILBERT AVE			\$18,500.00
Intersection ID and Street Names:	Type:	Orientation:	
1248 FILBERT AVE and GREENBACK LN			\$18,500.00
19009	Parallel	NE	\$7,000.00
19010	Perpendicular	NW	\$6,500.00
19012	Pedestrian Pad	SE	\$2,500.00
19011	Pedestrian Pad	SW	\$2,500.00

Total Cost for Street: HOWE AVE			\$10,000.00
Intersection ID and Street Names:	Type:	Orientation:	
1249 HOWE AVE and RED ROBIN LN			\$10,000.00
132894	Parallel	E	\$7,000.00
1629	Perpendicular	NW	\$2,500.00
1628	Parallel	SW	\$500.00

Total Cost for Street: FOLSOM BLVD			\$14,000.00
Intersection ID and Street Names:	Type:	Orientation:	
1250 FOLSOM BLVD and MIRA DEL RIO DR			\$14,000.00
7430	Parallel	NE	\$7,000.00
7431	Parallel	NW	\$7,000.00
7432	No Sidewalk, Curb Ramp Not Required	SW	\$0.00

Total Cost for Street: 48TH AVE			\$7,000.00
Intersection ID and Street Names:	Type:	Orientation:	
1252 48TH AVE and WESLEY AVE			\$7,000.00
135015	No Sidewalk, Curb Ramp Not Required	NW	\$0.00
135014	Curb Ramp Required	SW	\$7,000.00

Total Cost for Street: DEWEY DR			\$1,500.00
Intersection ID and Street Names:	Type:	Orientation:	
1253 DEWEY DR and TEMPLETON DR			\$1,500.00
3250	Parallel	NE	\$500.00
3255	Parallel	NW	\$500.00
3254	Parallel	SW	\$500.00

Total Cost for Street: DEETH CT			\$11,000.00
Intersection ID and Street Names:	Type:	Orientation:	

1254	DEETH CT	and	MIRA DEL RIO DR		\$11,000.00
	7376	Parallel		NW	\$7,000.00
	7374	Parallel		SE	\$500.00
	7375	Parallel		SW	\$3,500.00

Total Cost for Street: CARDINAL RD					\$21,000.00
------------------------------------	--	--	--	--	-------------

Intersection ID and Street Names:	Type:	Orientation:
-----------------------------------	-------	--------------

1255	CARDINAL RD	and	PAPAYA DR		\$21,000.00
	4888	Curb Ramp Required		NE	\$7,000.00
	4887	Curb Ramp Required		NW	\$7,000.00
	4889	Curb Ramp Required		SE	\$7,000.00

Total Cost for Street: FERNRIDGE DR					\$28,000.00
-------------------------------------	--	--	--	--	-------------

Intersection ID and Street Names:	Type:	Orientation:
-----------------------------------	-------	--------------

1256	FERNRIDGE DR	and	INGLESIDE WAY		\$28,000.00
	10477	Perpendicular		NE	\$7,000.00
	10474	Perpendicular		NW	\$7,000.00
	10476	Perpendicular		SE	\$7,000.00
	10475	Perpendicular		SW	\$7,000.00

Total Cost for Street: CANBERRA DR					\$21,000.00
------------------------------------	--	--	--	--	-------------

Intersection ID and Street Names:	Type:	Orientation:
-----------------------------------	-------	--------------

1257	CANBERRA DR	and	KANGAROO CT		\$21,000.00
	134224	Parallel		NE	\$7,000.00
	134223	Parallel		SE	\$7,000.00
	134222	Parallel		SW	\$7,000.00

Total Cost for Street: ROSECLIFF CIR					\$21,000.00
--------------------------------------	--	--	--	--	-------------

Intersection ID and Street Names:	Type:	Orientation:
-----------------------------------	-------	--------------

1259	ROSECLIFF CIR	and	WOODRING DR		\$21,000.00
	25186	Parallel		E	\$7,000.00
	25187	Parallel		S	\$7,000.00
	25188	Parallel		W	\$7,000.00

Total Cost for Street: RAINBOW MINE CT					\$14,000.00
--	--	--	--	--	-------------

Intersection ID and Street Names:	Type:	Orientation:
-----------------------------------	-------	--------------

1260	RAINBOW MINE CT	and	RISING SUN WAY		\$14,000.00
	22777	Parallel		NE	\$3,500.00
	22776	Parallel		SE	\$7,000.00

22775	Parallel	SW	\$3,500.00
-------	----------	----	------------

Total Cost for Street:	COPPER RIDGE WAY	\$20,500.00
-------------------------------	-------------------------	--------------------

Intersection ID and Street Names:	Type:	Orientation:	
1263 COPPER RIDGE WAY and DON JULIO BLVD			\$20,500.00
5514	Perpendicular	NE	\$7,000.00
5513	Perpendicular	SE	\$7,000.00
5512	Perpendicular	SW	\$6,500.00

Total Cost for Street:	GARDEN RIDGE WAY	\$1,500.00
-------------------------------	-------------------------	-------------------

Intersection ID and Street Names:	Type:	Orientation:	
1265 GARDEN RIDGE WAY and MOSS HILL WAY			\$1,500.00
23212	Parallel	NE	\$500.00
23213	Parallel	NW	\$500.00
23211	Parallel	SE	\$500.00

Total Cost for Street:	OLEANDER DR	\$28,000.00
-------------------------------	--------------------	--------------------

Intersection ID and Street Names:	Type:	Orientation:	
1266 OLEANDER DR and SAINT JAMES DR			\$28,000.00
25490	Curb Ramp Required	NE	\$7,000.00
25489	Curb Ramp Required	NW	\$7,000.00
25487	Curb Ramp Required	SE	\$7,000.00
25488	Curb Ramp Required	SW	\$7,000.00

Total Cost for Street:	AUBURN BLVD	\$7,000.00
-------------------------------	--------------------	-------------------

Intersection ID and Street Names:	Type:	Orientation:	
1267 AUBURN BLVD and MANZANITA AVE			\$7,000.00
135157	Parallel	N	\$3,500.00
135160	Parallel	S	\$3,500.00

Total Cost for Street:	43RD ST	\$7,000.00
-------------------------------	----------------	-------------------

Intersection ID and Street Names:	Type:	Orientation:	
1269 43RD ST and HILTS AVE			\$7,000.00
2212	Curb Ramp Required	SE	\$7,000.00

Total Cost for Street:	HEATHERDALE LN	\$7,000.00
-------------------------------	-----------------------	-------------------

Intersection ID and Street Names:	Type:	Orientation:	
1270 HEATHERDALE LN and ROOT AVE			\$7,000.00

Sacramento County

Access Compliance Survey Report - Curb Ramps

Cost Summary

15592	No Sidewalk, Curb Ramp Not Required	NE	\$0.00
15593	No Sidewalk, Curb Ramp Not Required	SE	\$0.00
15594	Curb Ramp Required	W	\$7,000.00

Total Cost for Street:	FULTON AVE	\$8,000.00
-------------------------------	-------------------	-------------------

Intersection ID and Street Names:		Type:	Orientation:	
1271 FULTON AVE and MAISON WAY				\$8,000.00
133210	Parallel	NE		\$2,500.00
133211	Parallel	SE		\$3,000.00
133212	Parallel	SW		\$2,500.00

Total Cost for Street:	DURAN CIR	\$0.00
-------------------------------	------------------	---------------

Intersection ID and Street Names:		Type:	Orientation:
1272 DURAN CIR and MENDEZ WAY			\$0.00
17213	No Sidewalk, Curb Ramp Not Required	NW	\$0.00
17215	No Sidewalk, Curb Ramp Not Required	SE	\$0.00
17214	No Sidewalk, Curb Ramp Not Required	SW	\$0.00

Total Cost for Street:	RAPPAHANNOCK WAY	\$7,000.00
-------------------------------	-------------------------	-------------------

Intersection ID and Street Names:		Type:	Orientation:
1274 RAPPAHANNOCK WAY and WOODFAIR WAY			\$7,000.00
4782	Curb Ramp Required	NE	\$7,000.00

Total Cost for Street:	CABER WAY	\$14,000.00
-------------------------------	------------------	--------------------

Intersection ID and Street Names:		Type:	Orientation:
1276 CABER WAY and SCOTLAND DR			\$14,000.00
20091	Perpendicular	NE	\$7,000.00
20090	Perpendicular	SE	\$7,000.00
20089	No Sidewalk, Curb Ramp Not Required	SW	\$0.00

Total Cost for Street:	ERNESTINE WAY	\$21,000.00
-------------------------------	----------------------	--------------------

Intersection ID and Street Names:		Type:	Orientation:
1277 ERNESTINE WAY and FARMER WAY			\$21,000.00
10827	Perpendicular	NE	\$7,000.00
10826	Perpendicular	NW	\$7,000.00
10828	Curb Ramp Required	SE	\$7,000.00

Total Cost for Street: OCEAN PARK DR				\$15,000.00
Intersection ID and Street Names:		Type:	Orientation:	
1278 OCEAN PARK DR and PISMO BEACH DR				\$15,000.00
18361	Parallel	NE	\$500.00	
18360	Parallel	NW	\$7,000.00	
18362	Parallel	SW	\$7,500.00	
Total Cost for Street: ILLINOIS AVE				\$0.00
Intersection ID and Street Names:		Type:	Orientation:	
1279 ILLINOIS AVE and PHOENIX AVE				\$0.00
13666	No Sidewalk, Curb Ramp Not Required	NE	\$0.00	
13667	No Sidewalk, Curb Ramp Not Required	NW	\$0.00	
13665	No Sidewalk, Curb Ramp Not Required	SE	\$0.00	
Total Cost for Street: GERBER RD				\$28,000.00
Intersection ID and Street Names:		Type:	Orientation:	
1280 GERBER RD and PALMER HOUSE DR				\$28,000.00
29907	Parallel	NE	\$7,000.00	
29908	Parallel	NNW	\$7,000.00	
29909	Parallel	NW	\$7,000.00	
29910	Parallel	SW	\$7,000.00	
Total Cost for Street: ELK GROVE FLORIN RD				\$10,500.00
Intersection ID and Street Names:		Type:	Orientation:	
1282 ELK GROVE FLORIN RD and STRAWBRIDGE DR				\$10,500.00
32298	Parallel	NE	\$3,500.00	
32296	Parallel	SE	\$7,000.00	
32297	No Sidewalk, Curb Ramp Not Required	SW	\$0.00	
Total Cost for Street: LAMONT WAY				\$21,000.00
Intersection ID and Street Names:		Type:	Orientation:	
1283 LAMONT WAY and STONEHEDGE WAY				\$21,000.00
5980	Curb Ramp Required	NE	\$7,000.00	
5979	Curb Ramp Required	NW	\$7,000.00	
5981	Curb Ramp Required	SE	\$7,000.00	

Total Cost for Street: VISTA POINT LN			
Intersection ID and Street Names:	Type:	Orientation:	
1284 VISTA POINT LN and WATT AVE			
23788	Driveway	E	
Total Cost for Street: HOWE AVE \$6,250.00			
Intersection ID and Street Names:	Type:	Orientation:	
1285 HOWE AVE and MEADOWLARK LN			\$6,250.00
19414	Perpendicular	NW	\$2,500.00
19416	Parallel	SE	\$500.00
19415	Perpendicular	SW	\$3,250.00
Total Cost for Street: NORTHWOOD RD \$0.00			
Intersection ID and Street Names:	Type:	Orientation:	
1287 NORTHWOOD RD and THORNWOOD DR			\$0.00
18412	No Sidewalk, Curb Ramp Not Required	NE	\$0.00
18411	No Sidewalk, Curb Ramp Not Required	NW	\$0.00
18413	No Sidewalk, Curb Ramp Not Required	S	\$0.00
Total Cost for Street: EL CAMINO AVE \$20,500.00			
Intersection ID and Street Names:	Type:	Orientation:	
1288 EL CAMINO AVE and PARK ESTATES DR			\$20,500.00
133183	Curb Ramp Required	NW	\$7,000.00
1735	Perpendicular	SE	\$6,500.00
1736	Perpendicular	SW	\$7,000.00
Total Cost for Street: FORRESTAL ST \$21,000.00			
Intersection ID and Street Names:	Type:	Orientation:	
1289 FORRESTAL ST and HOLLYCREST WAY			\$21,000.00
13872	Curb Ramp Required	NE	\$7,000.00
13871	Curb Ramp Required	SE	\$7,000.00
13870	Curb Ramp Required	SW	\$7,000.00
Total Cost for Street: GREELEY WAY \$1,000.00			
Intersection ID and Street Names:	Type:	Orientation:	
1291 GREELEY WAY and MADISON AVE			\$1,000.00
4340	No Sidewalk, Curb Ramp Not Required	NE	\$0.00

Sacramento County

Access Compliance Survey Report - Curb Ramps

Cost Summary

4339	Parallel	SE	\$500.00
4338	Parallel	SW	\$500.00
Total Cost for Street: LAWSON WAY			\$0.00
Intersection ID and Street Names:		Type:	Orientation:
1292 LAWSON WAY and SIERRA OAKS DR			\$0.00
2886	No Sidewalk, Curb Ramp Not Required	E	\$0.00
2885	No Sidewalk, Curb Ramp Not Required	N	\$0.00
2884	No Sidewalk, Curb Ramp Not Required	W	\$0.00
Total Cost for Street: ANTARES WAY			\$21,000.00
Intersection ID and Street Names:		Type:	Orientation:
1293 ANTARES WAY and MILKY WAY			\$21,000.00
21945	Parallel	NE	\$7,000.00
21946	Perpendicular	NW	\$7,000.00
21944	Curb Ramp Required	SE	\$7,000.00
Total Cost for Street: JONAS AVE			\$0.00
Intersection ID and Street Names:		Type:	Orientation:
1294 JONAS AVE and NORTHROP AVE			\$0.00
402	No Sidewalk, Curb Ramp Not Required	NE	\$0.00
401	No Sidewalk, Curb Ramp Not Required	NW	\$0.00
Total Cost for Street: GOLDEN PARK CT			\$14,000.00
Intersection ID and Street Names:		Type:	Orientation:
1296 GOLDEN PARK CT and LEXUS WAY			\$14,000.00
30019	Parallel	ENE	\$7,000.00
30021	No Sidewalk, Curb Ramp Not Required	NW	\$0.00
30020	Parallel	SW	\$7,000.00
Total Cost for Street: COG HILL WAY			\$28,000.00
Intersection ID and Street Names:		Type:	Orientation:
1297 COG HILL WAY and PIPING ROCK DR			\$28,000.00
34490	Parallel	NE	\$7,000.00
34491	Parallel	NW	\$7,000.00
34492	Parallel	SE	\$7,000.00
34493	Parallel	SW	\$7,000.00

Total Cost for Street: HAMRIC CT			\$21,000.00
Intersection ID and Street Names:	Type:	Orientation:	
1298 HAMRIC CT and ROLLINS WAY			\$21,000.00
28400	Perpendicular	NE	\$7,000.00
28401	Perpendicular	NW	\$7,000.00
28402	Curb Ramp Required	SW	\$7,000.00
Total Cost for Street: MYRTLE AVE			
Intersection ID and Street Names:	Type:	Orientation:	
1300 MYRTLE AVE and UNNAMED RD			
21328	Driveway	S	
Total Cost for Street: LA CIENEGA DR			\$9,500.00
Intersection ID and Street Names:	Type:	Orientation:	
1301 LA CIENEGA DR and THOMAS DR			\$9,500.00
11029	Parallel	E	\$2,500.00
11030	Parallel	N	\$3,500.00
11028	Parallel	S	\$3,500.00
Total Cost for Street: ILLINOIS AVE			\$14,000.00
Intersection ID and Street Names:	Type:	Orientation:	
1302 ILLINOIS AVE and PIEDRA WAY			\$14,000.00
17902	Parallel	NE	\$7,000.00
17903	No Sidewalk, Curb Ramp Not Required	NW	\$0.00
17901	Parallel	SE	\$7,000.00
17904	No Sidewalk, Curb Ramp Not Required	SW	\$0.00
Total Cost for Street: TYLER ST			\$14,000.00
Intersection ID and Street Names:	Type:	Orientation:	
1303 TYLER ST and ZACHARY WAY			\$14,000.00
7896	Perpendicular	NE	\$7,000.00
7897	Perpendicular	SE	\$7,000.00
7898	No Sidewalk, Curb Ramp Not Required	W	\$0.00
Total Cost for Street: HIDDEN VIEW CIR			\$14,000.00
Intersection ID and Street Names:	Type:	Orientation:	
1304 HIDDEN VIEW CIR and ORANGE AVE			\$14,000.00

Sacramento County

Access Compliance Survey Report - Curb Ramps

Cost Summary

135927	No Sidewalk, Curb Ramp Not Required	NW	\$0.00
135925	Curb Ramp Required	SE	\$7,000.00
135926	Curb Ramp Required	SW	\$7,000.00

Total Cost for Street:	CANTEL WAY	\$28,000.00
-------------------------------	-------------------	--------------------

Intersection ID and Street Names:	Type:	Orientation:
-----------------------------------	-------	--------------

1305 CANTEL WAY	and	CENTINELLA DR	\$28,000.00
10999	Curb Ramp Required	NE	\$7,000.00
10998	Curb Ramp Required	NW	\$7,000.00
10996	Curb Ramp Required	SE	\$7,000.00
10997	Curb Ramp Required	SW	\$7,000.00

Total Cost for Street:	EDISON AVE	\$4,500.00
-------------------------------	-------------------	-------------------

Intersection ID and Street Names:	Type:	Orientation:
-----------------------------------	-------	--------------

1306 EDISON AVE	and	TRUAX CT	\$4,500.00
19323	Parallel	NE	\$500.00
19322	Parallel	NW	\$3,500.00
19324	Parallel	SE	\$500.00

Total Cost for Street:	ELVERTA RD	\$17,500.00
-------------------------------	-------------------	--------------------

Intersection ID and Street Names:	Type:	Orientation:
-----------------------------------	-------	--------------

1307 ELVERTA RD	and	REGENCY WOODS WAY	\$17,500.00
18287	Curb Ramp Required	NE	\$7,000.00
18286	Parallel	NW	\$3,500.00
18285	Parallel	SW	\$7,000.00

Total Cost for Street:	ANNE WAY	\$14,000.00
-------------------------------	-----------------	--------------------

Intersection ID and Street Names:	Type:	Orientation:
-----------------------------------	-------	--------------

1310 ANNE WAY	and	MISSION AVE	\$14,000.00
16981	Curb Ramp Required	NE	\$7,000.00
16980	Curb Ramp Required	SE	\$7,000.00
16979	No Sidewalk, Curb Ramp Not Required	SW	\$0.00

Total Cost for Street:	NEISA WAY	\$21,000.00
-------------------------------	------------------	--------------------

Intersection ID and Street Names:	Type:	Orientation:
-----------------------------------	-------	--------------

1311 NEISA WAY	and	SPRINGGARDEN WAY	\$21,000.00
30007	Parallel	NW	\$7,000.00
30009	Parallel	SE	\$7,000.00
30008	Parallel	SW	\$7,000.00

Total Cost for Street: HOBNAIL WAY			\$21,000.00
Intersection ID and Street Names:	Type:	Orientation:	
1312 HOBNAIL WAY and MORNINGSTAR DR			\$21,000.00
135382	Perpendicular	NE	\$7,000.00
135383	Perpendicular	NW	\$7,000.00
135384	Curb Ramp Required	S	\$7,000.00
Total Cost for Street: REDLANDS WAY			\$21,000.00
Intersection ID and Street Names:	Type:	Orientation:	
1314 REDLANDS WAY and REDLANDS WAY			\$21,000.00
31212	Perpendicular	NE	\$7,000.00
31210	Perpendicular	SE	\$7,000.00
31211	Curb Ramp Required	SW	\$7,000.00
Total Cost for Street: LUZERN WAY			\$21,000.00
Intersection ID and Street Names:	Type:	Orientation:	
1315 LUZERN WAY and THOMASINO WAY			\$21,000.00
18152	Curb Ramp Required	NW	\$7,000.00
18154	Perpendicular	SE	\$7,000.00
18153	Perpendicular	SW	\$7,000.00
Total Cost for Street: GORDIAN WAY			\$21,000.00
Intersection ID and Street Names:	Type:	Orientation:	
1316 GORDIAN WAY and MONDON WAY			\$21,000.00
18654	Curb Ramp Required	NE	\$7,000.00
18653	Parallel	SE	\$7,000.00
18652	Curb Ramp Required	SW	\$7,000.00
Total Cost for Street: DUNSTER WAY			\$28,000.00
Intersection ID and Street Names:	Type:	Orientation:	
1317 DUNSTER WAY and THORNLEY WAY			\$28,000.00
16483	Curb Ramp Required	NE	\$7,000.00
16480	Curb Ramp Required	NW	\$7,000.00
16482	Curb Ramp Required	SE	\$7,000.00
16481	Curb Ramp Required	SW	\$7,000.00

Total Cost for Street: GILA WAY				\$0.00
Intersection ID and Street Names:		Type:	Orientation:	
1318 GILA WAY and LUSK DR				\$0.00
17229	No Sidewalk, Curb Ramp Not Required	NE		\$0.00
17230	No Sidewalk, Curb Ramp Not Required	SE		\$0.00
17231	No Sidewalk, Curb Ramp Not Required	SW		\$0.00
Total Cost for Street: BUFFUM CT				\$0.00
Intersection ID and Street Names:		Type:	Orientation:	
1319 BUFFUM CT and MANZANILLO ST				\$0.00
13588	No Sidewalk, Curb Ramp Not Required	NE		\$0.00
13589	No Sidewalk, Curb Ramp Not Required	NW		\$0.00
13587	No Sidewalk, Curb Ramp Not Required	SE		\$0.00
Total Cost for Street: DUTCH RAVINE CT				\$21,000.00
Intersection ID and Street Names:		Type:	Orientation:	
1321 DUTCH RAVINE CT and NEWCASTLE GAP DR				\$21,000.00
22570	Perpendicular	NE		\$7,000.00
22571	Perpendicular	SE		\$7,000.00
22572	Curb Ramp Required	W		\$7,000.00
Total Cost for Street: MAIN AVE				\$7,000.00
Intersection ID and Street Names:		Type:	Orientation:	
1322 MAIN AVE and VALLEJO DR				\$7,000.00
134060	Curb Ramp Required	NE		\$7,000.00
134063	No Sidewalk, Curb Ramp Not Required	NW		\$0.00
134061	No Sidewalk, Curb Ramp Not Required	SE		\$0.00
134062	No Sidewalk, Curb Ramp Not Required	SW		\$0.00
Total Cost for Street: KRETH RD				\$7,000.00
Intersection ID and Street Names:		Type:	Orientation:	
1323 KRETH RD and SAN JUAN AVE				\$7,000.00
8316	No Sidewalk, Curb Ramp Not Required	NE		\$0.00
8318	Curb Ramp Required	NW		\$7,000.00
8315	No Sidewalk, Curb Ramp Not Required	SE		\$0.00

Total Cost for Street: NEWHALL DR				\$21,000.00
Intersection ID and Street Names:		Type:	Orientation:	
1324 NEWHALL DR and TALLYHO DR				\$21,000.00
22434	Parallel	E		\$7,000.00
22433	Parallel	NW		\$7,000.00
22435	Parallel	SW		\$7,000.00
Total Cost for Street: VALLEY QUAIL CT				\$7,000.00
Intersection ID and Street Names:		Type:	Orientation:	
1325 VALLEY QUAIL CT and WATT AVE				\$7,000.00
20024	Parallel	NE		\$3,500.00
20026	Parallel	NW		\$3,500.00
20025	No Sidewalk, Curb Ramp Not Required	SE		\$0.00
Total Cost for Street: BEECH AVE				\$0.00
Intersection ID and Street Names:		Type:	Orientation:	
1326 BEECH AVE and CANARSIE AVE				\$0.00
17666	No Sidewalk, Curb Ramp Not Required	NE		\$0.00
17667	No Sidewalk, Curb Ramp Not Required	SE		\$0.00
17668	No Sidewalk, Curb Ramp Not Required	SW		\$0.00
Total Cost for Street: DRAKE CIR				\$7,000.00
Intersection ID and Street Names:		Type:	Orientation:	
1327 DRAKE CIR and FAIR OAKS BLVD				\$7,000.00
27446	No Sidewalk, Curb Ramp Not Required	NE		\$0.00
27443	No Sidewalk, Curb Ramp Not Required	NW		\$0.00
27445	No Sidewalk, Curb Ramp Not Required	SE		\$0.00
27444	Curb Ramp Required	SW		\$7,000.00
Total Cost for Street: ARNOLD AVE				\$19,500.00
Intersection ID and Street Names:		Type:	Orientation:	
1328 ARNOLD AVE and UNNAMED RD				\$19,500.00
32525	Perpendicular	NW		\$6,500.00
32527	Perpendicular	SE		\$6,500.00
32526	Perpendicular	SW		\$6,500.00

Total Cost for Street: KENMAR RD			\$21,000.00
Intersection ID and Street Names:	Type:	Orientation:	
1330 KENMAR RD and STRIKER AVE			\$21,000.00
134170	Perpendicular	NE	\$7,000.00
134171	Perpendicular	NW	\$7,000.00
134169	Curb Ramp Required	SE	\$7,000.00
Total Cost for Street: 40TH AVE			\$28,000.00
Intersection ID and Street Names:	Type:	Orientation:	
1332 40TH AVE and MARTIN LUTHER KING JR BLVD			\$28,000.00
2019	Perpendicular	NE	\$7,000.00
2020	Perpendicular	NW	\$7,000.00
2018	Perpendicular	SE	\$7,000.00
2021	Perpendicular	SW	\$7,000.00
Total Cost for Street: CORONATION CT			\$14,000.00
Intersection ID and Street Names:	Type:	Orientation:	
1333 CORONATION CT and N ST			\$14,000.00
23385	Curb Ramp Required	NE	\$7,000.00
23384	Curb Ramp Required	NW	\$7,000.00
23386	No Sidewalk, Curb Ramp Not Required	SE	\$0.00
Total Cost for Street: ANTONE CT			\$21,000.00
Intersection ID and Street Names:	Type:	Orientation:	
1335 ANTONE CT and CABOCHON WAY			\$21,000.00
34373	Parallel	E	\$7,000.00
34372	Parallel	NW	\$7,000.00
34371	Parallel	SW	\$7,000.00
Total Cost for Street: ANTELOPE RUN DR			\$21,000.00
Intersection ID and Street Names:	Type:	Orientation:	
1336 ANTELOPE RUN DR and FAWN VALLEY PL			\$21,000.00
5129	Parallel	NE	\$7,000.00
5128	Parallel	SE	\$7,000.00
5127	Parallel	SW	\$7,000.00

Total Cost for Street: BROOKLYN AVE		
Intersection ID and Street Names:	Type:	Orientation:
1337 BROOKLYN AVE and SAMPSON BLVD DEWEY BLVD		
2365	Driveway	N

Total Cost for Street: CHICAGO AVE			\$14,000.00
Intersection ID and Street Names:	Type:	Orientation:	
1339 CHICAGO AVE and KAULA DR			\$14,000.00
11706	Parallel	NE	\$3,500.00
11707	Parallel	NW	\$3,500.00
11705	Parallel	SE	\$3,500.00
11704	Parallel	SW	\$3,500.00

Total Cost for Street: BRACKEN RD			\$0.00
Intersection ID and Street Names:	Type:	Orientation:	
1340 BRACKEN RD and SAN NITA WAY			\$0.00
8325	No Sidewalk, Curb Ramp Not Required	NE	\$0.00
8324	No Sidewalk, Curb Ramp Not Required	NW	\$0.00
8326	No Sidewalk, Curb Ramp Not Required	SE	\$0.00

Total Cost for Street: ALTA ARDEN EXPY			\$14,000.00
Intersection ID and Street Names:	Type:	Orientation:	
1343 ALTA ARDEN EXPY and WRIGHT ST			\$14,000.00
1423	No Sidewalk, Curb Ramp Not Required	NE	\$0.00
1424	Perpendicular	NW	\$7,000.00
1426	Perpendicular	SE	\$7,000.00
1425	No Sidewalk, Curb Ramp Not Required	SW	\$0.00

Total Cost for Street: HACKBERRY LN			\$21,000.00
Intersection ID and Street Names:	Type:	Orientation:	
1344 HACKBERRY LN and JEFF WAY			\$21,000.00
17533	Perpendicular	NE	\$7,000.00
17534	Perpendicular	SE	\$7,000.00
17532	Curb Ramp Required	W	\$7,000.00

Total Cost for Street: LA PLAYA WAY			\$0.00
Intersection ID and Street Names:	Type:	Orientation:	

1345	LA PLAYA WAY	and	RANDOM LN		\$0.00
	17092	No Sidewalk, Curb Ramp Not Required	NE		\$0.00
	17091	No Sidewalk, Curb Ramp Not Required	SE		\$0.00
	17090	No Sidewalk, Curb Ramp Not Required	SW		\$0.00

Total Cost for Street: AUDIA CIR					\$7,000.00
----------------------------------	--	--	--	--	------------

Intersection ID and Street Names:	Type:	Orientation:
-----------------------------------	-------	--------------

1348	AUDIA CIR	and	TANGERINE AVE		\$7,000.00
	6015	Curb Ramp Required	NW		\$7,000.00

Total Cost for Street: BURGUNDY WAY					\$0.00
-------------------------------------	--	--	--	--	--------

Intersection ID and Street Names:	Type:	Orientation:
-----------------------------------	-------	--------------

1349	BURGUNDY WAY	and	GWEN DR		\$0.00
	1650	No Sidewalk, Curb Ramp Not Required	NE		\$0.00
	1651	No Sidewalk, Curb Ramp Not Required	SE		\$0.00

Total Cost for Street: DON JULIO BLVD					\$10,000.00
---------------------------------------	--	--	--	--	-------------

Intersection ID and Street Names:	Type:	Orientation:
-----------------------------------	-------	--------------

1350	DON JULIO BLVD	and	POKER LN		\$10,000.00
	18290	Parallel	ESE		\$3,500.00
	18292	Parallel	NE		\$3,000.00
	18291	Parallel	SSE		\$500.00
	18293	Pedestrian Pad Required	SW		\$3,000.00

Total Cost for Street: HURLEY WAY					
-----------------------------------	--	--	--	--	--

Intersection ID and Street Names:	Type:	Orientation:
-----------------------------------	-------	--------------

1351	HURLEY WAY	and	MICHAEL LN		
	2803	Driveway	S		

Total Cost for Street: JULARICK CT					\$21,000.00
------------------------------------	--	--	--	--	-------------

Intersection ID and Street Names:	Type:	Orientation:
-----------------------------------	-------	--------------

1353	JULARICK CT	and	SHAMROCK DR		\$21,000.00
	13562	Curb Ramp Required	NW		\$7,000.00
	13564	Curb Ramp Required	SE		\$7,000.00
	13563	Curb Ramp Required	SW		\$7,000.00

Total Cost for Street: HACKBERRY LN					\$14,000.00
-------------------------------------	--	--	--	--	-------------

Intersection ID and Street Names:	Type:	Orientation:
-----------------------------------	-------	--------------

1354	HACKBERRY LN	and	SHADOW CREEK DR		\$14,000.00
	20886		Curb Ramp Required	NE	\$7,000.00
	20887		Curb Ramp Required	SE	\$7,000.00
	20888		No Sidewalk, Curb Ramp Not Required	W	\$0.00

Total Cost for Street: LA RIVIERA DR

Intersection ID and Street Names: Type: Orientation:

1355 LA RIVIERA DR and LA RIVIERA DR

	6782		Driveway	S	
--	------	--	----------	---	--

Total Cost for Street: PLANTATION DR
\$7,000.00

Intersection ID and Street Names: Type: Orientation:

1357 PLANTATION DR and WILLEY WAY

	3069		Curb Ramp Required	NW	\$7,000.00
	3071		No Sidewalk, Curb Ramp Not Required	SE	\$0.00
	3070		No Sidewalk, Curb Ramp Not Required	SW	\$0.00

Total Cost for Street: ALMAZ AVE
\$21,000.00

Intersection ID and Street Names: Type: Orientation:

1358 ALMAZ AVE and ZIMMERMAN CT

	18010		Curb Ramp Required	NE	\$7,000.00
	18009		Curb Ramp Required	NW	\$7,000.00
	18011		Curb Ramp Required	SE	\$7,000.00

Total Cost for Street: CAREO CT
\$21,000.00

Intersection ID and Street Names: Type: Orientation:

1359 CAREO CT and CAREO DR

	5633		Parallel	NE	\$7,000.00
	5632		Parallel	NW	\$7,000.00
	5634		Parallel	SE	\$7,000.00

Total Cost for Street: PURINTON DR
\$7,000.00

Intersection ID and Street Names: Type: Orientation:

1360 PURINTON DR and WRIGHT ST

	2624		No Sidewalk, Curb Ramp Not Required	NW	\$0.00
	2622		Curb Ramp Required	SE	\$7,000.00
	2623		No Sidewalk, Curb Ramp Not Required	SW	\$0.00

Total Cost for Street: DEL CORONADO WAY			\$21,000.00
Intersection ID and Street Names:	Type:	Orientation:	
1365 DEL CORONADO WAY and WOLFGRAM WAY			\$21,000.00
10549	Curb Ramp Required	NE	\$7,000.00
10550	Curb Ramp Required	NW	\$7,000.00
10551	Curb Ramp Required	SE	\$7,000.00
Total Cost for Street: CALCUTTA WAY			\$21,000.00
Intersection ID and Street Names:	Type:	Orientation:	
1366 CALCUTTA WAY and HAMILTON ST			\$21,000.00
7945	Perpendicular	NE	\$7,000.00
7946	Perpendicular	SE	\$7,000.00
7947	Curb Ramp Required	SW	\$7,000.00
7948	Driveway	W	
Total Cost for Street: GREEN OAK CT			\$14,000.00
Intersection ID and Street Names:	Type:	Orientation:	
1369 GREEN OAK CT and RIVER LOOK LN			\$14,000.00
32785	Curb Ramp Required	NE	\$7,000.00
32783	Curb Ramp Required	SE	\$7,000.00
32784	No Sidewalk, Curb Ramp Not Required	SW	\$0.00
Total Cost for Street: PRESCOTT WAY			\$7,000.00
Intersection ID and Street Names:	Type:	Orientation:	
1370 PRESCOTT WAY and TANGERINE AVE			\$7,000.00
6051	Curb Ramp Required	NW	\$7,000.00
Total Cost for Street: SIERRA GOLD DR			\$14,000.00
Intersection ID and Street Names:	Type:	Orientation:	
1371 SIERRA GOLD DR and WHITE GOLD CT			\$14,000.00
28342	No Sidewalk, Curb Ramp Not Required	NW	\$0.00
28340	Parallel	SE	\$7,000.00
28341	Parallel	SW	\$7,000.00
Total Cost for Street: PENNSYLVANIA AVE			\$0.00
Intersection ID and Street Names:	Type:	Orientation:	
1372 PENNSYLVANIA AVE and VIA ROMA DR			\$0.00

Sacramento County

Access Compliance Survey Report - Curb Ramps

Cost Summary

8634	No Sidewalk, Curb Ramp Not Required	NE	\$0.00
8633	No Sidewalk, Curb Ramp Not Required	SE	\$0.00
8632	No Sidewalk, Curb Ramp Not Required	SW	\$0.00

Total Cost for Street: DATE AVE

Intersection ID and Street Names:	Type:	Orientation:
1374 DATE AVE and UNNAMED RD		
14119	Driveway	E

Total Cost for Street: H PKWY

\$21,000.00

Intersection ID and Street Names:	Type:	Orientation:
1375 H PKWY and SOUTHEAST PKWY		
3417	Curb Ramp Required	NE
3419	Curb Ramp Required	NW
3418	Curb Ramp Required	SE

\$21,000.00

\$7,000.00

\$7,000.00

\$7,000.00

Total Cost for Street: QUAIL HILL WAY

\$13,500.00

Intersection ID and Street Names:	Type:	Orientation:
1376 QUAIL HILL WAY and QUAIL MEADOW WAY		
19080	Parallel	NW
19078	Parallel	SE
19079	Parallel	SW

\$13,500.00

\$7,000.00

\$3,000.00

\$3,500.00

Total Cost for Street: HIGHWOOD WAY

\$21,000.00

Intersection ID and Street Names:	Type:	Orientation:
1378 HIGHWOOD WAY and HIGHWOOD WAY		
135979	Curb Ramp Required	NE
135978	Curb Ramp Required	SE
135977	Curb Ramp Required	SW

\$21,000.00

\$7,000.00

\$7,000.00

\$7,000.00

Total Cost for Street: 50TH ST

\$21,000.00

Intersection ID and Street Names:	Type:	Orientation:
1379 50TH ST and 51ST AVE		
5720	Curb Ramp Required	NE
5721	Curb Ramp Required	NW
5719	Curb Ramp Required	SE

\$21,000.00

\$7,000.00

\$7,000.00

\$7,000.00

Total Cost for Street:	CHILHAM WAY	\$21,000.00
-------------------------------	--------------------	--------------------

Intersection ID and Street Names:	Type:	Orientation:	
1380 CHILHAM WAY and CRONDALL DR			\$21,000.00
16414	Curb Ramp Required	NE	\$7,000.00
16412	Curb Ramp Required	NW	\$7,000.00
16413	Curb Ramp Required	SW	\$7,000.00

Total Cost for Street:	ARDITH DR	\$21,000.00
-------------------------------	------------------	--------------------

Intersection ID and Street Names:	Type:	Orientation:	
1382 ARDITH DR and JANSET WAY			\$21,000.00
31976	Parallel	NW	\$7,000.00
31978	Parallel	SE	\$7,000.00
31977	Parallel	SW	\$7,000.00

Total Cost for Street:	CASTEN LN	\$7,000.00
-------------------------------	------------------	-------------------

Intersection ID and Street Names:	Type:	Orientation:	
1383 CASTEN LN and VALLEJO DR			\$7,000.00
134065	No Sidewalk, Curb Ramp Not Required	NE	\$0.00
134064	Curb Ramp Required	NW	\$7,000.00
134066	No Sidewalk, Curb Ramp Not Required	SW	\$0.00

Total Cost for Street:	FAIRWAY TWO AVE	\$12,000.00
-------------------------------	------------------------	--------------------

Intersection ID and Street Names:	Type:	Orientation:	
1385 FAIRWAY TWO AVE and VIR MAR ST			\$12,000.00
135956	Parallel	NE	\$2,500.00
135958	Parallel	SE	\$7,000.00
135957	Parallel	SW	\$2,500.00

Total Cost for Street:	LA CARNACION WAY	\$21,000.00
-------------------------------	-------------------------	--------------------

Intersection ID and Street Names:	Type:	Orientation:	
1386 LA CARNACION WAY and LA MARGARITA WAY			\$21,000.00
14923	Curb Ramp Required	NW	\$7,000.00
14924	Perpendicular	SE	\$7,000.00
14922	Perpendicular	SW	\$7,000.00

Total Cost for Street:	RIDGEMONT DR	\$21,000.00
-------------------------------	---------------------	--------------------

Intersection ID and Street Names:	Type:	Orientation:	
-----------------------------------	-------	--------------	--

1387	RIDGEMONT DR	and	RIMWOOD DR		\$21,000.00
	11689	Curb Ramp Required	NE		\$7,000.00
	11688	Curb Ramp Required	NW		\$7,000.00
	11690	Curb Ramp Required	SE		\$7,000.00

Total Cost for Street: ROSARIO BLVD					\$21,000.00
-------------------------------------	--	--	--	--	-------------

Intersection ID and Street Names:	Type:	Orientation:
-----------------------------------	-------	--------------

1390	ROSARIO BLVD	and	SANTA FE WAY		\$21,000.00
	9436	Curb Ramp Required	NE		\$7,000.00
	9437	Curb Ramp Required	SE		\$7,000.00
	9438	Curb Ramp Required	W		\$7,000.00

Total Cost for Street: GROVE ST					\$21,000.00
---------------------------------	--	--	--	--	-------------

Intersection ID and Street Names:	Type:	Orientation:
-----------------------------------	-------	--------------

1392	GROVE ST	and	NORTH ST		\$21,000.00
	136346	Curb Ramp Required	NE		\$7,000.00
	136345	Blended Transition	SE		\$7,000.00
	136344	Curb Ramp Required	SW		\$7,000.00

Total Cost for Street: ASPEN MEADOWS CT					\$21,000.00
---	--	--	--	--	-------------

Intersection ID and Street Names:	Type:	Orientation:
-----------------------------------	-------	--------------

1393	ASPEN MEADOWS CT	and	QUAKER RIDGE WAY		\$21,000.00
	34426	Parallel	NE		\$7,000.00
	34427	Parallel	SE		\$7,000.00
	34428	Parallel	W		\$7,000.00

Total Cost for Street: BRITTANY PARK DR					\$21,000.00
---	--	--	--	--	-------------

Intersection ID and Street Names:	Type:	Orientation:
-----------------------------------	-------	--------------

1394	BRITTANY PARK DR	and	DARIEN CIR		\$21,000.00
	14998	Perpendicular	NE		\$7,000.00
	14997	Perpendicular	NW		\$7,000.00
	14999	Curb Ramp Required	SE		\$7,000.00

Total Cost for Street: CLAVELL CT					\$21,000.00
-----------------------------------	--	--	--	--	-------------

Intersection ID and Street Names:	Type:	Orientation:
-----------------------------------	-------	--------------

1395	CLAVELL CT	and	TURNBURY DR		\$21,000.00
	29931	Perpendicular	NE		\$7,000.00
	29930	Perpendicular	NW		\$7,000.00
	29932	Curb Ramp Required	SW		\$7,000.00

Total Cost for Street: CEREUS WAY				\$13,500.00
Intersection ID and Street Names:		Type:	Orientation:	
1397 CEREUS WAY and HIEMO WAY				\$13,500.00
5624	Parallel	NE	\$3,000.00	
5623	Parallel	NW	\$7,000.00	
5625	Parallel	SW	\$3,500.00	
Total Cost for Street: BEECH AVE				\$7,000.00
Intersection ID and Street Names:		Type:	Orientation:	
1399 BEECH AVE and PERSHING AVE				\$7,000.00
17684	No Sidewalk, Curb Ramp Not Required	NE	\$0.00	
17685	Perpendicular	NW	\$7,000.00	
17686	No Sidewalk, Curb Ramp Not Required	SW	\$0.00	
Total Cost for Street: CROWDER WAY				\$21,000.00
Intersection ID and Street Names:		Type:	Orientation:	
1400 CROWDER WAY and LOCH HAVEN WAY				\$21,000.00
135644	Perpendicular	NE	\$7,000.00	
135645	Perpendicular	SE	\$7,000.00	
135646	Curb Ramp Required	SW	\$7,000.00	
Total Cost for Street: CALISTOGA WAY				\$28,000.00
Intersection ID and Street Names:		Type:	Orientation:	
1401 CALISTOGA WAY and SHENANDOAH DR				\$28,000.00
13342	Curb Ramp Required	NE	\$7,000.00	
13343	Curb Ramp Required	NW	\$7,000.00	
13341	Curb Ramp Required	SE	\$7,000.00	
13340	Curb Ramp Required	SW	\$7,000.00	
Total Cost for Street: BENTLEY WAY				\$21,000.00
Intersection ID and Street Names:		Type:	Orientation:	
1402 BENTLEY WAY and MINX WAY				\$21,000.00
19590	Parallel	NW	\$7,000.00	
19588	Parallel	SE	\$7,000.00	
19589	Parallel	SW	\$7,000.00	

Total Cost for Street: ARDEN OAKS LN				\$0.00
Intersection ID and Street Names:		Type:	Orientation:	
1403 ARDEN OAKS LN and MAPLE GLEN RD				\$0.00
15809	No Sidewalk, Curb Ramp Not Required	NE		\$0.00
15810	No Sidewalk, Curb Ramp Not Required	NW		\$0.00
15808	No Sidewalk, Curb Ramp Not Required	SE		\$0.00

Total Cost for Street: BURL WAY				\$11,000.00
Intersection ID and Street Names:		Type:	Orientation:	
1404 BURL WAY and KENNETH AVE				\$11,000.00
21986	Parallel	NE		\$500.00
21987	Curb Ramp Required	NW		\$7,000.00
21985	Parallel	SE		\$3,500.00

Total Cost for Street: OCEAN PARK DR				\$14,000.00
Intersection ID and Street Names:		Type:	Orientation:	
1405 OCEAN PARK DR and SAND CITY DR				\$14,000.00
18288	Parallel	NE		\$7,000.00
18289	Parallel	NW		\$7,000.00

Total Cost for Street: LEADER AVE				\$21,000.00
Intersection ID and Street Names:		Type:	Orientation:	
1406 LEADER AVE and TAHAMA ST				\$21,000.00
13355	Curb Ramp Required	NE		\$7,000.00
13356	Curb Ramp Required	NW		\$7,000.00
13357	Curb Ramp Required	SW		\$7,000.00

Total Cost for Street: HANCOCK DR				\$28,000.00
Intersection ID and Street Names:		Type:	Orientation:	
1407 HANCOCK DR and NORRIS AVE				\$28,000.00
8809	Curb Ramp Required	NE		\$7,000.00
8812	Curb Ramp Required	NW		\$7,000.00
8810	Curb Ramp Required	SE		\$7,000.00
8811	Curb Ramp Required	SW		\$7,000.00

Total Cost for Street: DALY AVE				\$7,000.00
Intersection ID and Street Names:		Type:	Orientation:	

1408 DALY AVE and TUPELO DR			\$7,000.00
12542	Perpendicular	NW	\$7,000.00
Total Cost for Street: GARDEN ROSE DR			\$28,000.00
Intersection ID and Street Names: Type: Orientation:			
1410 GARDEN ROSE DR and HARVEST GOLD CT			\$28,000.00
12090	Parallel	NE	\$7,000.00
12089	Parallel	NW	\$7,000.00
12091	Parallel	SE	\$7,000.00
12092	Parallel	SW	\$7,000.00
Total Cost for Street: POMEGRANATE AVE			\$500.00
Intersection ID and Street Names: Type: Orientation:			
1411 POMEGRANATE AVE and STOCKTON BLVD			\$500.00
30521	No Sidewalk, Curb Ramp Not Required	E	\$0.00
10589	Parallel	NW	\$500.00
10590	No Sidewalk, Curb Ramp Not Required	SW	\$0.00
Total Cost for Street: FOLSOM BLVD			\$7,500.00
Intersection ID and Street Names: Type: Orientation:			
1413 FOLSOM BLVD and LA QUINTA DR			\$7,500.00
7126	Parallel	NE	\$7,000.00
7127	Parallel	NW	\$500.00
7128	No Sidewalk, Curb Ramp Not Required	SW	\$0.00
Total Cost for Street: GUNN RD			\$14,000.00
Intersection ID and Street Names: Type: Orientation:			
1414 GUNN RD and MCKENZIE GLEN CT			\$14,000.00
1239	Perpendicular	NW	\$7,000.00
1238	Perpendicular	SW	\$7,000.00
Total Cost for Street: BIRCHDALE WAY			\$21,000.00
Intersection ID and Street Names: Type: Orientation:			
1417 BIRCHDALE WAY and FOBES DR			\$21,000.00
20243	Parallel	NW	\$7,000.00
20245	Parallel	SE	\$7,000.00
20244	Parallel	SW	\$7,000.00

Total Cost for Street: BELLSBRAE DR				\$21,000.00
Intersection ID and Street Names:		Type:	Orientation:	
1419 BELLSBRAE DR and DALKEITH WAY				\$21,000.00
6337	Curb Ramp Required	NE	\$7,000.00	
6336	Perpendicular	NW	\$7,000.00	
6335	Perpendicular	SW	\$7,000.00	
Total Cost for Street: AURORA AVE				
Intersection ID and Street Names:		Type:	Orientation:	
1420 AURORA AVE and AURORA WAY DARWIN ST ALY				
136724	Driveway	W		
Total Cost for Street: MADISON AVE				\$2,000.00
Intersection ID and Street Names:		Type:	Orientation:	
1421 MADISON AVE and RUTLAND DR				\$2,000.00
3004	Parallel	NE	\$500.00	
3005	Parallel	NW	\$500.00	
3012	Parallel	SE	\$500.00	
3011	Parallel	SW	\$500.00	
Total Cost for Street: CAMERON PINES WAY				\$21,000.00
Intersection ID and Street Names:		Type:	Orientation:	
1422 CAMERON PINES WAY and WYATT RANCH WAY				\$21,000.00
34441	Parallel	NW	\$7,000.00	
34443	Parallel	SE	\$7,000.00	
34442	Parallel	SW	\$7,000.00	
Total Cost for Street: ELVERTA RD				\$21,000.00
Intersection ID and Street Names:		Type:	Orientation:	
1423 ELVERTA RD and GRAY MARE WAY				\$21,000.00
20379	Parallel	NE	\$7,000.00	
20380	Perpendicular	NW	\$7,000.00	
30522	Curb Ramp Required	S	\$7,000.00	
Total Cost for Street: BLUE DUCK WAY				\$21,000.00
Intersection ID and Street Names:		Type:	Orientation:	
1424 BLUE DUCK WAY and SPECKLE WAY				\$21,000.00

Sacramento County

Access Compliance Survey Report - Curb Ramps

Cost Summary

10363	Perpendicular	NE	\$7,000.00
10362	Perpendicular	NW	\$7,000.00
10364	Curb Ramp Required	SE	\$7,000.00

Total Cost for Street:	HAYWARD DR	\$21,000.00
-------------------------------	-------------------	--------------------

Intersection ID and Street Names:	Type:	Orientation:
-----------------------------------	-------	--------------

1425 HAYWARD DR and HENNESSY CT			\$21,000.00
133345	Curb Ramp Required	NE	\$7,000.00
133344	Perpendicular	SE	\$7,000.00
133343	Perpendicular	SW	\$7,000.00

Total Cost for Street:	BEECH AVE	\$7,000.00
-------------------------------	------------------	-------------------

Intersection ID and Street Names:	Type:	Orientation:
-----------------------------------	-------	--------------

1426 BEECH AVE and GLORI DAWN DR			\$7,000.00
17672	No Sidewalk, Curb Ramp Not Required	NE	\$0.00
17673	No Sidewalk, Curb Ramp Not Required	SE	\$0.00
17674	Curb Ramp Required	SW	\$7,000.00

Total Cost for Street:	ARA LN	
-------------------------------	---------------	--

Intersection ID and Street Names:	Type:	Orientation:
-----------------------------------	-------	--------------

1427 ARA LN and HOLLISTER AVE			
4683	Driveway	W	

Total Cost for Street:	GAIL WAY	\$4,000.00
-------------------------------	-----------------	-------------------

Intersection ID and Street Names:	Type:	Orientation:
-----------------------------------	-------	--------------

1428 GAIL WAY and SAN JUAN AVE			\$4,000.00
4399	Parallel	NW	\$500.00
4401	No Sidewalk, Curb Ramp Not Required	SE	\$0.00
4400	Parallel	SW	\$3,500.00

Total Cost for Street:	AUBURN BLVD	\$0.00
-------------------------------	--------------------	---------------

Intersection ID and Street Names:	Type:	Orientation:
-----------------------------------	-------	--------------

1429 AUBURN BLVD and BUSINESS 80 NB MARCONI AVE			\$0.00
19513	No Sidewalk, Curb Ramp Not Required	ESE	\$0.00
19514	No Sidewalk, Curb Ramp Not Required	SE	\$0.00
19512	No Sidewalk, Curb Ramp Not Required	SW	\$0.00

Total Cost for Street: KOROVO CT			\$21,000.00
Intersection ID and Street Names:	Type:	Orientation:	
1430 KOROVO CT and SUNGOLD WAY			\$21,000.00
7531	Perpendicular	NE	\$7,000.00
7532	Perpendicular	NW	\$7,000.00
7533	Curb Ramp Required	SW	\$7,000.00
Total Cost for Street: COPPER PENNY DR			\$21,000.00
Intersection ID and Street Names:	Type:	Orientation:	
1432 COPPER PENNY DR and SIERRA GOLD DR			\$21,000.00
28317	Parallel	NE	\$7,000.00
28318	Parallel	NW	\$7,000.00
28319	Curb Ramp Required	SE	\$7,000.00
Total Cost for Street: GRATTAN WAY			\$17,500.00
Intersection ID and Street Names:	Type:	Orientation:	
1434 GRATTAN WAY and MELROSE DR			\$17,500.00
10943	Parallel	NE	\$7,000.00
10945	Parallel	NW	\$500.00
10942	Parallel	SE	\$7,000.00
10944	Parallel	SW	\$3,000.00
Total Cost for Street: CHARLESTON DR			\$28,000.00
Intersection ID and Street Names:	Type:	Orientation:	
1435 CHARLESTON DR and RAPPAHANNOCK WAY			\$28,000.00
4776	Parallel	E	\$7,000.00
4777	Parallel	N	\$7,000.00
4775	Parallel	S	\$7,000.00
4778	Parallel	W	\$7,000.00
Total Cost for Street: DAVID DR			\$14,000.00
Intersection ID and Street Names:	Type:	Orientation:	
1436 DAVID DR and GILMAN WAY			\$14,000.00
9538	Parallel	NE	\$7,000.00
9536	Parallel	NW	\$7,000.00
9537	No Sidewalk, Curb Ramp Not Required	SW	\$0.00

Total Cost for Street: EL PRADO WAY			\$17,000.00
Intersection ID and Street Names:	Type:	Orientation:	
1437 EL PRADO WAY and LOMA VISTA DR			\$17,000.00
1685	Parallel	NE	\$7,000.00
1684	Parallel	NW	\$3,000.00
1686	Parallel	SE	\$7,000.00
Total Cost for Street: QUEBEC WAY			\$21,000.00
Intersection ID and Street Names:	Type:	Orientation:	
1441 QUEBEC WAY and YUKON CT			\$21,000.00
24844	Curb Ramp Required	NE	\$7,000.00
24845	Curb Ramp Required	NW	\$7,000.00
24846	Curb Ramp Required	SW	\$7,000.00
Total Cost for Street: KETTERING CIR			\$21,000.00
Intersection ID and Street Names:	Type:	Orientation:	
1442 KETTERING CIR and PAPAYA DR			\$21,000.00
4902	Curb Ramp Required	NE	\$7,000.00
4903	Curb Ramp Required	NW	\$7,000.00
4904	Curb Ramp Required	SW	\$7,000.00
Total Cost for Street: DARTMOUTH DR			\$21,000.00
Intersection ID and Street Names:	Type:	Orientation:	
1444 DARTMOUTH DR and WELLESLEY WAY			\$21,000.00
20768	Curb Ramp Required	N	\$7,000.00
20770	Curb Ramp Required	SE	\$7,000.00
20769	Curb Ramp Required	SW	\$7,000.00
Total Cost for Street: 4TH AVE			\$21,000.00
Intersection ID and Street Names:	Type:	Orientation:	
1446 4TH AVE and PHEASANT RUN CT			\$21,000.00
136297	Parallel	NE	\$7,000.00
136296	Parallel	NW	\$7,000.00
136295	Parallel	SE	\$7,000.00
Total Cost for Street: ALSACE CT			\$9,500.00
Intersection ID and Street Names:	Type:	Orientation:	

1447 ALSACE CT and WINDING WAY **\$9,500.00**

135673	No Sidewalk, Curb Ramp Not Required	NW	\$0.00
135675	Parallel	SE	\$7,000.00
135674	Parallel	SW	\$2,500.00

Total Cost for Street: MCCLELLAN DR **\$21,000.00**

Intersection ID and Street Names: Type: Orientation:

1448 MCCLELLAN DR and PAYNE WAY **\$21,000.00**

8007	Curb Ramp Required	NE	\$7,000.00
8006	Curb Ramp Required	SE	\$7,000.00
8005	Curb Ramp Required	SW	\$7,000.00

Total Cost for Street: ARNOLD AVE **\$19,500.00**

Intersection ID and Street Names: Type: Orientation:

1449 ARNOLD AVE and MITCHELL ST **\$19,500.00**

24424	Perpendicular	NE	\$6,500.00
24426	Perpendicular	SE	\$6,500.00
24425	Perpendicular	W	\$6,500.00

Total Cost for Street: CASTLEBAR WAY **\$21,000.00**

Intersection ID and Street Names: Type: Orientation:

1450 CASTLEBAR WAY and CEDARGROVE DR **\$21,000.00**

22366	Parallel	NE	\$7,000.00
22365	Parallel	NW	\$7,000.00
22367	Parallel	SW	\$7,000.00

Total Cost for Street: DEL CAMPO LN **\$20,500.00**

Intersection ID and Street Names: Type: Orientation:

1451 DEL CAMPO LN and HILLTOP DR **\$20,500.00**

134003	Curb Ramp Required	NE	\$7,000.00
134004	Perpendicular	NW	\$6,500.00
134002	Curb Ramp Required	SE	\$7,000.00

Total Cost for Street: CHEVIOT HILL CT **\$21,000.00**

Intersection ID and Street Names: Type: Orientation:

1453 CHEVIOT HILL CT and GREENOCK WAY **\$21,000.00**

5245	Parallel	NE	\$7,000.00
5246	Parallel	NW	\$7,000.00
5244	Parallel	SE	\$7,000.00

Total Cost for Street: COBBLE CREST DR				\$21,000.00
Intersection ID and Street Names:		Type:	Orientation:	
1454 COBBLE CREST DR and QUARRY RIDGE WAY				\$21,000.00
15018	Parallel	NE		\$7,000.00
15019	Parallel	NW		\$7,000.00
15020	Parallel	SE		\$7,000.00
Total Cost for Street: FRANKLIN BLVD				\$14,000.00
Intersection ID and Street Names:		Type:	Orientation:	
1455 FRANKLIN BLVD and GOYA PKWY				\$14,000.00
3356	Parallel	NE		\$7,000.00
3357	Parallel	SE		\$7,000.00
Total Cost for Street: MORGAN HILL WAY				\$14,000.00
Intersection ID and Street Names:		Type:	Orientation:	
1457 MORGAN HILL WAY and SONOMA HILLS WAY				\$14,000.00
31023	Curb Ramp Required	NE		\$7,000.00
31022	Curb Ramp Required	NW		\$7,000.00
Total Cost for Street: LIVOTI AVE				\$0.00
Intersection ID and Street Names:		Type:	Orientation:	
1458 LIVOTI AVE and SUNSET AVE				\$0.00
8688	No Sidewalk, Curb Ramp Not Required	NE		\$0.00
8687	No Sidewalk, Curb Ramp Not Required	NW		\$0.00
8689	No Sidewalk, Curb Ramp Not Required	SE		\$0.00
Total Cost for Street: HEATHER CROSS WAY				\$21,000.00
Intersection ID and Street Names:		Type:	Orientation:	
1459 HEATHER CROSS WAY and WINDORAH WAY				\$21,000.00
21964	Parallel	NE		\$7,000.00
21965	Parallel	SE		\$7,000.00
21966	Parallel	W		\$7,000.00
Total Cost for Street: HAMLET PL				\$21,000.00
Intersection ID and Street Names:		Type:	Orientation:	
1460 HAMLET PL and THAMES WAY				\$21,000.00
19627	Parallel	NE		\$7,000.00

Sacramento County

Access Compliance Survey Report - Curb Ramps

Cost Summary

	19626	Parallel	NW	\$7,000.00
	19625	Parallel	SW	\$7,000.00
Total Cost for Street: OLD DAIRY DR				\$21,000.00
Intersection ID and Street Names:		Type:	Orientation:	
1461 OLD DAIRY DR and STAR BRIGHT CT				\$21,000.00
	6279	Perpendicular	NE	\$7,000.00
	6278	Perpendicular	NW	\$7,000.00
	6280	Curb Ramp Required	SE	\$7,000.00
Total Cost for Street: ADEN WAY				\$24,500.00
Intersection ID and Street Names:		Type:	Orientation:	
1462 ADEN WAY and GOSHEN WAY				\$24,500.00
	26361	Parallel	NE	\$3,500.00
	26360	Parallel	NW	\$7,000.00
	26358	Parallel	SE	\$7,000.00
	26359	Parallel	SW	\$7,000.00
Total Cost for Street: BOULDER MINE WAY				\$21,000.00
Intersection ID and Street Names:		Type:	Orientation:	
1464 BOULDER MINE WAY and POINT ROCK WAY				\$21,000.00
	22726	Parallel	NW	\$7,000.00
	22727	Parallel	SE	\$7,000.00
	22725	Parallel	SW	\$7,000.00
Total Cost for Street: CENTRAL AVE				\$11,000.00
Intersection ID and Street Names:		Type:	Orientation:	
1466 CENTRAL AVE and SMITHHART ST				\$11,000.00
	18603	Parallel	NE	\$3,500.00
	18604	Parallel	NW	\$3,500.00
	18606	Parallel	SE	\$3,500.00
	18605	Parallel	SW	\$500.00
Total Cost for Street: DON JULIO BLVD				\$17,500.00
Intersection ID and Street Names:		Type:	Orientation:	
1467 DON JULIO BLVD and GANNET WAY				\$17,500.00
	14467	Parallel	NE	\$3,500.00
	14468	Parallel	NW	\$7,000.00
	14466	Parallel	SE	\$7,000.00

Total Cost for Street: CANBERRA DR			\$21,000.00
Intersection ID and Street Names:	Type:	Orientation:	
1468 CANBERRA DR and CANBERRA DR			\$21,000.00
134221	Parallel	NW	\$7,000.00
134219	Parallel	SE	\$7,000.00
134220	Parallel	SW	\$7,000.00

Total Cost for Street: CENTER PKWY			\$4,000.00
Intersection ID and Street Names:	Type:	Orientation:	
1469 CENTER PKWY and F PKWY			\$4,000.00
3367	Parallel	NE	\$3,500.00
3368	Parallel	SE	\$500.00
3369	No Sidewalk, Curb Ramp Not Required	SW	\$0.00

Total Cost for Street: GREAT VALLEY DR			\$28,000.00
Intersection ID and Street Names:	Type:	Orientation:	
1470 GREAT VALLEY DR and OREILLY PL			\$28,000.00
25893	Parallel	NE	\$7,000.00
25894	Parallel	NW	\$7,000.00
25892	Parallel	SE	\$7,000.00
25891	Parallel	SW	\$7,000.00

Total Cost for Street: GLADSTONE DR			\$0.00
Intersection ID and Street Names:	Type:	Orientation:	
1471 GLADSTONE DR and GREENHILLS RD			\$0.00
120	No Sidewalk, Curb Ramp Not Required	NE	\$0.00
118	No Sidewalk, Curb Ramp Not Required	SE	\$0.00

Total Cost for Street: HAREBELL CT			\$21,000.00
Intersection ID and Street Names:	Type:	Orientation:	
1474 HAREBELL CT and SAGEBRUSH WAY			\$21,000.00
9911	Curb Ramp Required	NE	\$7,000.00
9910	Perpendicular	NW	\$7,000.00
9912	Perpendicular	SW	\$7,000.00

Total Cost for Street: CUTLER WAY			\$28,000.00
Intersection ID and Street Names:	Type:	Orientation:	

1477 CUTLER WAY and SPENGLER DR				\$28,000.00
30052	Perpendicular	NE		\$7,000.00
30051	Perpendicular	NW		\$7,000.00
30049	Perpendicular	SE		\$7,000.00
30050	Perpendicular	SW		\$7,000.00

Total Cost for Street: BAUSELL ST				\$21,000.00
--	--	--	--	--------------------

Intersection ID and Street Names:	Type:	Orientation:
-----------------------------------	-------	--------------

1478 BAUSELL ST and WHITNEY AVE				\$21,000.00
17428	Parallel	NE		\$7,000.00
17429	Parallel	NW		\$7,000.00
15255	Curb Ramp Required	S		\$7,000.00

Total Cost for Street: SITTON WAY				\$21,000.00
--	--	--	--	--------------------

Intersection ID and Street Names:	Type:	Orientation:
-----------------------------------	-------	--------------

1479 SITTON WAY and STEINER DR				\$21,000.00
5788	Parallel	NE		\$7,000.00
5789	Parallel	SE		\$7,000.00
5790	Parallel	SW		\$7,000.00

Total Cost for Street: BRITTANY PARK DR				\$21,000.00
--	--	--	--	--------------------

Intersection ID and Street Names:	Type:	Orientation:
-----------------------------------	-------	--------------

1480 BRITTANY PARK DR and RAMA CT				\$21,000.00
32259	Parallel	NE		\$7,000.00
32260	Parallel	NW		\$7,000.00
32261	Curb Ramp Required	SW		\$7,000.00

Total Cost for Street: LOUISIANA ST				\$0.00
--	--	--	--	---------------

Intersection ID and Street Names:	Type:	Orientation:
-----------------------------------	-------	--------------

1482 LOUISIANA ST and MARYAL DR				\$0.00
16221	No Sidewalk, Curb Ramp Not Required	NE		\$0.00
16222	No Sidewalk, Curb Ramp Not Required	NW		\$0.00
16220	No Sidewalk, Curb Ramp Not Required	SE		\$0.00

Total Cost for Street: CHRIS AVE				\$14,500.00
---	--	--	--	--------------------

Intersection ID and Street Names:	Type:	Orientation:
-----------------------------------	-------	--------------

1483 CHRIS AVE and FLORIN RD				\$14,500.00
26340	Parallel	NE		\$500.00
26341	Parallel	NW		\$7,000.00

26339	Curb Ramp Required	S	\$7,000.00
-------	--------------------	---	------------

Total Cost for Street:	DON JULIO BLVD	\$21,000.00
-------------------------------	-----------------------	--------------------

Intersection ID and Street Names:	Type:	Orientation:	
1484 DON JULIO BLVD and GARLAND CT			\$21,000.00
10909	Parallel	NE	\$7,000.00
10910	Parallel	SE	\$7,000.00
10911	Parallel	SW	\$7,000.00

Total Cost for Street:	AUBERRY DR	\$34,000.00
-------------------------------	-------------------	--------------------

Intersection ID and Street Names:	Type:	Orientation:	
1485 AUBERRY DR and CALVINE RD			\$34,000.00
31924	Parallel	NE	\$7,000.00
31919	Parallel	NW	\$7,000.00
31923	Parallel	SE	\$3,500.00
31922	Parallel	SSE	\$7,000.00
31921	Parallel	SSW	\$7,000.00
31920	Parallel	SW	\$2,500.00

Total Cost for Street:	6TH ST	\$13,500.00
-------------------------------	---------------	--------------------

Intersection ID and Street Names:	Type:	Orientation:	
1486 6TH ST and ELKHORN BLVD			\$13,500.00
135768	Perpendicular	NE	\$6,500.00
135767	No Sidewalk, Curb Ramp Not Required	NW	\$0.00
135769	Curb Ramp Required	SE	\$7,000.00

Total Cost for Street:	LEWIS AVE	\$28,000.00
-------------------------------	------------------	--------------------

Intersection ID and Street Names:	Type:	Orientation:	
1487 LEWIS AVE and RIDGEPOINT DR			\$28,000.00
25872	Parallel	NE	\$7,000.00
25873	Parallel	NW	\$7,000.00
25871	Parallel	SE	\$7,000.00
25870	Parallel	SW	\$7,000.00

Total Cost for Street:	CALIFORNIA AVE	\$0.00
-------------------------------	-----------------------	---------------

Intersection ID and Street Names:	Type:	Orientation:	
1488 CALIFORNIA AVE and CASSADY WAY			\$0.00
8152	No Sidewalk, Curb Ramp Not Required	NE	\$0.00
8153	No Sidewalk, Curb Ramp Not Required	SE	\$0.00

8154	No Sidewalk, Curb Ramp Not Required	SW	\$0.00
------	-------------------------------------	----	--------

Total Cost for Street:	HAZELWOOD AVE	\$0.00
-------------------------------	----------------------	---------------

Intersection ID and Street Names:	Type:	Orientation:
-----------------------------------	-------	--------------

1489 HAZELWOOD AVE and WRENDALE WAY			\$0.00
16396	No Sidewalk, Curb Ramp Not Required	NE	\$0.00
16395	No Sidewalk, Curb Ramp Not Required	NW	\$0.00
16394	No Sidewalk, Curb Ramp Not Required	SW	\$0.00

Total Cost for Street:	FERNANDO WAY	\$21,000.00
-------------------------------	---------------------	--------------------

Intersection ID and Street Names:	Type:	Orientation:
-----------------------------------	-------	--------------

1491 FERNANDO WAY and RAFAEL DR			\$21,000.00
21496	Curb Ramp Required	NE	\$7,000.00
21495	Curb Ramp Required	NW	\$7,000.00
21497	Curb Ramp Required	SW	\$7,000.00

Total Cost for Street:	VERNER AVE	\$0.00
-------------------------------	-------------------	---------------

Intersection ID and Street Names:	Type:	Orientation:
-----------------------------------	-------	--------------

1492 VERNER AVE and VERNER OAK CT			\$0.00
13484	No Sidewalk, Curb Ramp Not Required	NW	\$0.00
13486	No Sidewalk, Curb Ramp Not Required	SE	\$0.00
13485	No Sidewalk, Curb Ramp Not Required	SW	\$0.00

Total Cost for Street:	OLD EUREKA WAY	\$13,500.00
-------------------------------	-----------------------	--------------------

Intersection ID and Street Names:	Type:	Orientation:
-----------------------------------	-------	--------------

1493 OLD EUREKA WAY and ROUGH GOLD CT			\$13,500.00
22774	Parallel	NE	\$7,000.00
22772	Parallel	SE	\$3,500.00
22773	Parallel	SW	\$3,000.00

Total Cost for Street:	JAN DR	\$2,500.00
-------------------------------	---------------	-------------------

Intersection ID and Street Names:	Type:	Orientation:
-----------------------------------	-------	--------------

1495 JAN DR and SLATE WAY			\$2,500.00
4618	Parallel	ESE	\$500.00
4619	Parallel	NE	\$500.00
4620	Parallel	NW	\$500.00
4617	Parallel	SSE	\$500.00
4616	Parallel	SW	\$500.00

Total Cost for Street: CORTEZ LN			\$0.00
Intersection ID and Street Names:	Type:	Orientation:	
1496 CORTEZ LN and LAREDO RD			\$0.00
1508	No Sidewalk, Curb Ramp Not Required	NE	\$0.00
1511	No Sidewalk, Curb Ramp Not Required	NW	\$0.00
1509	No Sidewalk, Curb Ramp Not Required	SE	\$0.00
1510	No Sidewalk, Curb Ramp Not Required	SW	\$0.00

Total Cost for Street: 47TH AVE			\$14,000.00
Intersection ID and Street Names:	Type:	Orientation:	
1500 47TH AVE and 54TH ST			\$14,000.00
135526	Parallel	SE	\$7,000.00
135527	Parallel	SW	\$7,000.00

Total Cost for Street: DOVE DR			\$21,000.00
Intersection ID and Street Names:	Type:	Orientation:	
1501 DOVE DR and PALM AVE			\$21,000.00
25328	Curb Ramp Required	NE	\$7,000.00
25326	Curb Ramp Required	SE	\$7,000.00
25327	Curb Ramp Required	SW	\$7,000.00

Total Cost for Street: PARADISE DR			\$21,000.00
Intersection ID and Street Names:	Type:	Orientation:	
1502 PARADISE DR and WISE CT			\$21,000.00
4729	Parallel	NW	\$7,000.00
4731	Parallel	SE	\$7,000.00
4730	Parallel	SW	\$7,000.00

Total Cost for Street: CHURCH AVE			
Intersection ID and Street Names:	Type:	Orientation:	
1507 CHURCH AVE and JILL WAY			
19258	Driveway	NE	

Total Cost for Street: BELLSBRAE DR			\$21,000.00
Intersection ID and Street Names:	Type:	Orientation:	
1508 BELLSBRAE DR and ROCKBURY WAY			\$21,000.00
6373	Perpendicular	NE	\$7,000.00

Sacramento County

Access Compliance Survey Report - Curb Ramps

Cost Summary

6374	Perpendicular	SE	\$7,000.00
6375	Curb Ramp Required	SW	\$7,000.00
Total Cost for Street: AVALON DR			\$500.00
Intersection ID and Street Names:		Type:	Orientation:
1509 AVALON DR and MARILONA DR			\$500.00
17202	No Sidewalk, Curb Ramp Not Required	NE	\$0.00
17203	No Sidewalk, Curb Ramp Not Required	NW	\$0.00
17201	No Sidewalk, Curb Ramp Not Required	SE	\$0.00
17200	Parallel	SW	\$500.00
Total Cost for Street: DEBORAH LN			\$0.00
Intersection ID and Street Names:		Type:	Orientation:
1510 DEBORAH LN and ORANGEWOOD DR			\$0.00
8484	No Sidewalk, Curb Ramp Not Required	NW	\$0.00
8485	No Sidewalk, Curb Ramp Not Required	SW	\$0.00
Total Cost for Street: MILES LN			\$0.00
Intersection ID and Street Names:		Type:	Orientation:
1511 MILES LN and RUTLEDGE WAY			\$0.00
136670	No Sidewalk, Curb Ramp Not Required	NE	\$0.00
136671	No Sidewalk, Curb Ramp Not Required	NW	\$0.00
136672	No Sidewalk, Curb Ramp Not Required	SW	\$0.00
Total Cost for Street: LAGUNA BEACH WAY			\$21,000.00
Intersection ID and Street Names:		Type:	Orientation:
1512 LAGUNA BEACH WAY and WOODHAWK WAY			\$21,000.00
18237	Parallel	NW	\$7,000.00
18235	Parallel	SE	\$7,000.00
18236	Parallel	SW	\$7,000.00
Total Cost for Street: REDWATER DR			\$21,000.00
Intersection ID and Street Names:		Type:	Orientation:
1513 REDWATER DR and YELLOWTAIL WAY			\$21,000.00
20320	Curb Ramp Required	N	\$7,000.00
20318	Perpendicular	SE	\$7,000.00
20319	Perpendicular	SW	\$7,000.00

Total Cost for Street: ADELE CT				\$0.00
Intersection ID and Street Names:		Type:	Orientation:	
1514 ADELE CT and MARINDELL ST				\$0.00
21577	No Sidewalk, Curb Ramp Not Required	NW	\$0.00	
21579	No Sidewalk, Curb Ramp Not Required	SE	\$0.00	
21578	No Sidewalk, Curb Ramp Not Required	SW	\$0.00	
Total Cost for Street: AUTUMNWOOD DR				\$21,000.00
Intersection ID and Street Names:		Type:	Orientation:	
1515 AUTUMNWOOD DR and BIRCH TREE WAY				\$21,000.00
28862	Curb Ramp Required	N	\$7,000.00	
28860	Perpendicular	SE	\$7,000.00	
28861	Perpendicular	SW	\$7,000.00	
Total Cost for Street: BIRGHAM WAY				\$24,500.00
Intersection ID and Street Names:		Type:	Orientation:	
1517 BIRGHAM WAY and BROWNSBERG WAY				\$24,500.00
34558	Parallel	NE	\$7,000.00	
34557	Parallel	NW	\$7,000.00	
34559	Parallel	SE	\$7,000.00	
34556	Parallel	SW	\$3,500.00	
Total Cost for Street: BELL ST				\$21,000.00
Intersection ID and Street Names:		Type:	Orientation:	
1518 BELL ST and RANSOM AVE				\$21,000.00
28801	Curb Ramp Required	E	\$7,000.00	
28799	Curb Ramp Required	NW	\$7,000.00	
28800	Curb Ramp Required	SW	\$7,000.00	
Total Cost for Street: DEL ORO CT				\$21,000.00
Intersection ID and Street Names:		Type:	Orientation:	
1519 DEL ORO CT and POINT REYES WAY				\$21,000.00
7057	Curb Ramp Required	NW	\$7,000.00	
7056	Curb Ramp Required	SE	\$7,000.00	
7055	Curb Ramp Required	SW	\$7,000.00	

Total Cost for Street: GEORGIA DR				\$28,000.00
Intersection ID and Street Names:		Type:	Orientation:	
1521 GEORGIA DR and KARL DR				\$28,000.00
9410	Parallel	NE	\$7,000.00	
9411	Parallel	NW	\$7,000.00	
9413	Parallel	SE	\$7,000.00	
9412	Parallel	SW	\$7,000.00	
Total Cost for Street: ORCHID TREE WAY				\$21,000.00
Intersection ID and Street Names:		Type:	Orientation:	
1522 ORCHID TREE WAY and TAMARIND CT				\$21,000.00
23810	Perpendicular	NE	\$7,000.00	
23809	Curb Ramp Required	NW	\$7,000.00	
23811	Perpendicular	SE	\$7,000.00	
Total Cost for Street: I 80 WB MADISON AVE				\$13,500.00
Intersection ID and Street Names:		Type:	Orientation:	
1524 I 80 WB MADISON AVE and INTERSTATE AVE				\$13,500.00
7620	Curb Ramp Required	NE	\$7,000.00	
7619	Parallel	SE	\$3,500.00	
7618	Parallel	SW	\$3,000.00	
Total Cost for Street: MAYFAIR DR				\$7,000.00
Intersection ID and Street Names:		Type:	Orientation:	
1526 MAYFAIR DR and MORSE AVE				\$7,000.00
2705	No Sidewalk, Curb Ramp Not Required	NE	\$0.00	
2707	Curb Ramp Required	NW	\$7,000.00	
2706	No Sidewalk, Curb Ramp Not Required	SE	\$0.00	
Total Cost for Street: LOWTHER WAY				\$28,000.00
Intersection ID and Street Names:		Type:	Orientation:	
1528 LOWTHER WAY and PRIOR WAY				\$28,000.00
20390	Perpendicular	E	\$7,000.00	
20387	Perpendicular	N	\$7,000.00	
20389	Perpendicular	S	\$7,000.00	
20388	Perpendicular	W	\$7,000.00	

Total Cost for Street: RULA CT			
Intersection ID and Street Names:	Type:	Orientation:	
1529 RULA CT and RULA CT			
7742	Driveway	E	
Total Cost for Street: NEPTUNE WAY \$0.00			
Intersection ID and Street Names:	Type:	Orientation:	
1531 NEPTUNE WAY and VULCAN DR			\$0.00
15895	No Sidewalk, Curb Ramp Not Required	NE	\$0.00
15894	No Sidewalk, Curb Ramp Not Required	NW	\$0.00
15893	No Sidewalk, Curb Ramp Not Required	SW	\$0.00
Total Cost for Street: BUTTERBALL WAY \$28,000.00			
Intersection ID and Street Names:	Type:	Orientation:	
1532 BUTTERBALL WAY and ELKHORN BLVD			\$28,000.00
11239	Perpendicular	NE	\$7,000.00
11238	Perpendicular	NW	\$7,000.00
11240	Perpendicular	SE	\$7,000.00
11241	Perpendicular	SW	\$7,000.00
Total Cost for Street: RIDGEPOINT DR \$27,000.00			
Intersection ID and Street Names:	Type:	Orientation:	
1533 RIDGEPOINT DR and WHITE SPRUCE DR			\$27,000.00
25932	Parallel	NE	\$7,000.00
25931	Parallel	NW	\$7,000.00
25933	Perpendicular	SE	\$6,500.00
25934	Perpendicular	SW	\$6,500.00
Total Cost for Street: FLORAL DR \$21,000.00			
Intersection ID and Street Names:	Type:	Orientation:	
1534 FLORAL DR and VARNUM WAY			\$21,000.00
10989	Curb Ramp Required	NW	\$7,000.00
10987	Curb Ramp Required	SE	\$7,000.00
10988	Curb Ramp Required	SW	\$7,000.00
Total Cost for Street: KARL DR \$21,000.00			
Intersection ID and Street Names:	Type:	Orientation:	

1536	KARL DR	and	RIO VERDE WAY		\$21,000.00
	9485	Parallel		NW	\$7,000.00
	9484	Parallel		SE	\$7,000.00
	9486	Parallel		SW	\$7,000.00

Total Cost for Street:	50TH AVE	\$21,000.00
-------------------------------	-----------------	--------------------

Intersection ID and Street Names:	Type:	Orientation:
-----------------------------------	-------	--------------

1537	50TH AVE	and	WIRE DR		\$21,000.00
	5819	Parallel		NW	\$7,000.00
	5820	Curb Ramp Required		SE	\$7,000.00
	5818	Parallel		SW	\$7,000.00

Total Cost for Street:	BANTRY CT	\$21,000.00
-------------------------------	------------------	--------------------

Intersection ID and Street Names:	Type:	Orientation:
-----------------------------------	-------	--------------

1540	BANTRY CT	and	COLONSAY WAY		\$21,000.00
	32167	Perpendicular		NE	\$7,000.00
	32168	Perpendicular		SE	\$7,000.00
	32169	Curb Ramp Required		SW	\$7,000.00

Total Cost for Street:	45TH ST	\$13,500.00
-------------------------------	----------------	--------------------

Intersection ID and Street Names:	Type:	Orientation:
-----------------------------------	-------	--------------

1541	45TH ST	and	PARKER AVE		\$13,500.00
	843	Parallel		NW	\$3,000.00
	845	Parallel		SE	\$7,000.00
	844	Parallel		SW	\$3,500.00

Total Cost for Street:	BOLIVAR AVE	\$6,500.00
-------------------------------	--------------------	-------------------

Intersection ID and Street Names:	Type:	Orientation:
-----------------------------------	-------	--------------

1542	BOLIVAR AVE	and	THOMAS DR		\$6,500.00
	10961	Parallel		NE	\$2,500.00
	10962	Parallel		NW	\$500.00
	10960	Parallel		SW	\$3,500.00

Total Cost for Street:	EASTSIDE CT	\$0.00
-------------------------------	--------------------	---------------

Intersection ID and Street Names:	Type:	Orientation:
-----------------------------------	-------	--------------

1543	EASTSIDE CT	and	EASTVIEW CT		\$0.00
	27985	No Sidewalk, Curb Ramp Not Required		NE	\$0.00
	27984	No Sidewalk, Curb Ramp Not Required		NW	\$0.00
	27983	No Sidewalk, Curb Ramp Not Required		SW	\$0.00

Total Cost for Street: EL CAMINO AVE				\$11,000.00
Intersection ID and Street Names:		Type:	Orientation:	
1544 EL CAMINO AVE and GWEN DR				\$11,000.00
1730	Parallel	ESE	\$3,000.00	
136901	Parallel	NE	\$7,000.00	
1731	Parallel	SSE	\$500.00	
1729	Parallel	SW	\$500.00	
Total Cost for Street: COUNTRY CLUB LN				\$0.00
Intersection ID and Street Names:		Type:	Orientation:	
1546 COUNTRY CLUB LN and E COUNTRY CLUB LN				\$0.00
4057	No Sidewalk, Curb Ramp Not Required	NE	\$0.00	
4055	No Sidewalk, Curb Ramp Not Required	SE	\$0.00	
4056	No Sidewalk, Curb Ramp Not Required	SW	\$0.00	
Total Cost for Street: COUNTRYROADS DR				\$10,500.00
Intersection ID and Street Names:		Type:	Orientation:	
1547 COUNTRYROADS DR and COVERED WAGON CT				\$10,500.00
12138	Parallel	NE	\$7,000.00	
12139	Parallel	NW	\$500.00	
12140	Parallel	SW	\$3,000.00	
Total Cost for Street: FLOWERS ST				\$0.00
Intersection ID and Street Names:		Type:	Orientation:	
1548 FLOWERS ST and RICHMOND ST				\$0.00
3684	No Sidewalk, Curb Ramp Not Required	NE	\$0.00	
3685	No Sidewalk, Curb Ramp Not Required	SE	\$0.00	
3686	No Sidewalk, Curb Ramp Not Required	SW	\$0.00	
Total Cost for Street: KIRKTON CT				\$21,000.00
Intersection ID and Street Names:		Type:	Orientation:	
1549 KIRKTON CT and VINTAGE PARK DR				\$21,000.00
14815	Curb Ramp Required	NW	\$7,000.00	
14813	Perpendicular	SE	\$7,000.00	
14814	Perpendicular	SW	\$7,000.00	

Total Cost for Street:	FLANDERS WAY	\$21,000.00
-------------------------------	---------------------	--------------------

Intersection ID and Street Names:	Type:	Orientation:	
1550 FLANDERS WAY and MINORESS WAY			\$21,000.00
135110	Perpendicular	NE	\$7,000.00
135109	Perpendicular	NW	\$7,000.00
135108	Curb Ramp Required	SW	\$7,000.00

Total Cost for Street:	34TH ST	\$29,000.00
-------------------------------	----------------	--------------------

Intersection ID and Street Names:	Type:	Orientation:	
1551 34TH ST and FREEDOM PARK DR			\$29,000.00
30210	Perpendicular	ENE	\$6,500.00
30209	Perpendicular	ESE	\$0.00
30211	Perpendicular	NNE	\$6,500.00
30204	Perpendicular	NNW	\$6,500.00
30208	Perpendicular	SSE	\$3,000.00
30207	Perpendicular	SSW	\$6,500.00
30205	Perpendicular	WNW	\$0.00
30206	Perpendicular	WSW	\$0.00

Total Cost for Street:	PARADISE DR	\$21,000.00
-------------------------------	--------------------	--------------------

Intersection ID and Street Names:	Type:	Orientation:	
1554 PARADISE DR and TRABERT CT			\$21,000.00
4736	Parallel	NE	\$7,000.00
4735	Parallel	NW	\$7,000.00
4737	Parallel	SE	\$7,000.00

Total Cost for Street:	FAIR OAKS BLVD	\$15,500.00
-------------------------------	-----------------------	--------------------

Intersection ID and Street Names:	Type:	Orientation:	
1556 FAIR OAKS BLVD and MORSE AVE			\$15,500.00
135724	Pedestrian Pad	NE	\$2,500.00
135721	Pedestrian Pad	NNW	\$3,000.00
135723	Perpendicular	SW	\$7,000.00
135722	Pedestrian Pad	WNW	\$3,000.00

Total Cost for Street:	BRAMWELL WAY	\$21,000.00
-------------------------------	---------------------	--------------------

Intersection ID and Street Names:	Type:	Orientation:	
1558 BRAMWELL WAY and HEMSWORTH WAY			\$21,000.00
32409	Parallel	NE	\$7,000.00

Sacramento County

Access Compliance Survey Report - Curb Ramps

Cost Summary

32410	Parallel	NW	\$7,000.00
32408	Parallel	SE	\$7,000.00
Total Cost for Street: AVERY CT			\$21,000.00
Intersection ID and Street Names:		Type:	Orientation:
1560 AVERY CT and LAKESPRING WAY			\$21,000.00
31009	Perpendicular	NW	\$7,000.00
31007	Curb Ramp Required	SE	\$7,000.00
31008	Perpendicular	SW	\$7,000.00
Total Cost for Street: COUNTRY RUN WAY			\$21,000.00
Intersection ID and Street Names:		Type:	Orientation:
1561 COUNTRY RUN WAY and VALLEY RIM WAY			\$21,000.00
6283	Curb Ramp Required	NW	\$7,000.00
6281	Perpendicular	SE	\$7,000.00
6282	Perpendicular	SW	\$7,000.00
Total Cost for Street: BECERRA WAY			\$0.00
Intersection ID and Street Names:		Type:	Orientation:
1562 BECERRA WAY and WOODCREST RD			\$0.00
18373	No Sidewalk, Curb Ramp Not Required	NE	\$0.00
18372	No Sidewalk, Curb Ramp Not Required	NW	\$0.00
18374	No Sidewalk, Curb Ramp Not Required	SW	\$0.00
Total Cost for Street: 2ND ST			
Intersection ID and Street Names:		Type:	Orientation:
1563 2ND ST and COLLINS LN			
23720	Driveway	E	
Total Cost for Street: ESCALLONIA DR			\$21,000.00
Intersection ID and Street Names:		Type:	Orientation:
1565 ESCALLONIA DR and RHODORA CT			\$21,000.00
18778	Curb Ramp Required	NE	\$7,000.00
18777	Perpendicular	NW	\$7,000.00
18776	Perpendicular	SW	\$7,000.00
Total Cost for Street: PECOR WAY			
Intersection ID and Street Names:		Type:	Orientation:

1566 PECOR WAY and ROLKINGHAM LN			
134302	Driveway	N	
Total Cost for Street: FALKIRK CT			\$21,000.00
Intersection ID and Street Names:		Type:	Orientation:
1567 FALKIRK CT and ROCKBURY WAY			
6351	Perpendicular	NE	\$7,000.00
6350	Perpendicular	NW	\$7,000.00
6349	Curb Ramp Required	SW	\$7,000.00
Total Cost for Street: TAWNY PORT WAY			\$4,000.00
Intersection ID and Street Names:		Type:	Orientation:
1568 TAWNY PORT WAY and WINEBERRY WAY			
134867	Parallel	NE	\$500.00
134866	Parallel	NW	\$3,000.00
134868	Parallel	SE	\$500.00
Total Cost for Street: BAY MEADOWS CT			\$0.00
Intersection ID and Street Names:		Type:	Orientation:
1569 BAY MEADOWS CT and TRAJAN DR			
21917	No Sidewalk, Curb Ramp Not Required	NE	\$0.00
21916	No Sidewalk, Curb Ramp Not Required	SE	\$0.00
21915	No Sidewalk, Curb Ramp Not Required	SW	\$0.00
Total Cost for Street: ARDEN WAY			\$27,500.00
Intersection ID and Street Names:		Type:	Orientation:
1571 ARDEN WAY and PROFESSIONAL DR			
133571	Parallel	NE	\$3,000.00
133570	Parallel	NW	\$7,000.00
133567	Parallel	SE	\$7,000.00
133568	Parallel	SSW	\$7,000.00
133569	Parallel	WSW	\$3,500.00
Total Cost for Street: BARBERRY LN			\$0.00
Intersection ID and Street Names:		Type:	Orientation:
1572 BARBERRY LN and CROCKER RD			
362	No Sidewalk, Curb Ramp Not Required	NE	\$0.00
361	No Sidewalk, Curb Ramp Not Required	NW	\$0.00
363	No Sidewalk, Curb Ramp Not Required	SE	\$0.00

360	No Sidewalk, Curb Ramp Not Required	SW	\$0.00
-----	-------------------------------------	----	--------

Total Cost for Street:	CAMERON RANCH DR	\$14,000.00
-------------------------------	-------------------------	--------------------

Intersection ID and Street Names:	Type:	Orientation:
1573 CAMERON RANCH DR and UNNAMED RD		
17498	Curb Ramp Required	NE
17497	Curb Ramp Required	NW

Total Cost for Street:	CRYSTAL LAKE CT	\$21,000.00
-------------------------------	------------------------	--------------------

Intersection ID and Street Names:	Type:	Orientation:
1574 CRYSTAL LAKE CT and FORT POINT DR		
22597	Perpendicular	NE
22598	Perpendicular	SE
22599	Curb Ramp Required	W

Total Cost for Street:	CASCADE WAY	\$21,000.00
-------------------------------	--------------------	--------------------

Intersection ID and Street Names:	Type:	Orientation:
1577 CASCADE WAY and STEAMER WAY		
135391	Perpendicular	NE
135392	Perpendicular	NW
135393	Curb Ramp Required	S

Total Cost for Street:	BRETT DR	\$28,000.00
-------------------------------	-----------------	--------------------

Intersection ID and Street Names:	Type:	Orientation:
1578 BRETT DR and KIES WAY		
9630	Curb Ramp Required	NE
9631	Curb Ramp Required	NW
9629	Curb Ramp Required	SE
9632	Curb Ramp Required	SW

Total Cost for Street:	MONTOYA ST PINATA	
-------------------------------	--------------------------	--

Intersection ID and Street Names:	Type:	Orientation:
1579 MONTOYA ST PINATA and PINATA WAY		
7118	Driveway	W

Total Cost for Street:	FRANCO LN	\$0.00
-------------------------------	------------------	---------------

Intersection ID and Street Names:	Type:	Orientation:
1580 FRANCO LN and MORETTI WAY		

Sacramento County

Access Compliance Survey Report - Curb Ramps

Cost Summary

1649	No Sidewalk, Curb Ramp Not Required	NW	\$0.00
1648	No Sidewalk, Curb Ramp Not Required	SW	\$0.00
Total Cost for Street: BISMARCK DR			\$17,000.00
Intersection ID and Street Names: Type: Orientation:			
1582 BISMARCK DR and MEDORA DR			\$17,000.00
11116	Parallel	NE	\$3,000.00
11115	Parallel	NW	\$7,000.00
11117	Parallel	SE	\$7,000.00
Total Cost for Street: DERSINGHAM DR			\$21,000.00
Intersection ID and Street Names: Type: Orientation:			
1583 DERSINGHAM DR and LAVENHAM CT			\$21,000.00
32443	Parallel	NE	\$7,000.00
32444	Parallel	SE	\$7,000.00
32445	Parallel	SW	\$7,000.00
Total Cost for Street: ASHTON DR			\$21,000.00
Intersection ID and Street Names: Type: Orientation:			
1585 ASHTON DR and SOMERSBY WAY			\$21,000.00
12280	Curb Ramp Required	NE	\$7,000.00
12282	Curb Ramp Required	NW	\$7,000.00
12281	Curb Ramp Required	SE	\$7,000.00
Total Cost for Street: PACIFIC DUNES CT			\$21,000.00
Intersection ID and Street Names: Type: Orientation:			
1586 PACIFIC DUNES CT and PHOENICIAN WAY			\$21,000.00
34480	Parallel	NE	\$7,000.00
34481	Parallel	NW	\$7,000.00
34482	Parallel	SE	\$7,000.00
Total Cost for Street: FLETCHER FARM DR			\$21,000.00
Intersection ID and Street Names: Type: Orientation:			
1590 FLETCHER FARM DR and OAKBANK WAY			\$21,000.00
133319	Curb Ramp Required	NE	\$7,000.00
133320	Perpendicular	NW	\$7,000.00
133321	Perpendicular	SW	\$7,000.00

Total Cost for Street: FAIR OAKS BLVD			
Intersection ID and Street Names:	Type:	Orientation:	
1591 FAIR OAKS BLVD and JOHNSON LN			
4581	Driveway	N	
Total Cost for Street: LA RIVIERA DR \$21,000.00			
Intersection ID and Street Names:	Type:	Orientation:	
1594 LA RIVIERA DR and LANIER WAY			\$21,000.00
6790	Parallel	NE	\$7,000.00
6789	Parallel	SE	\$7,000.00
6788	Parallel	SW	\$7,000.00
Total Cost for Street: DEWEY DR \$28,000.00			
Intersection ID and Street Names:	Type:	Orientation:	
1595 DEWEY DR and HILLHURST DR			\$28,000.00
4327	Curb Ramp Required	NE	\$7,000.00
4326	Curb Ramp Required	NW	\$7,000.00
4328	Curb Ramp Required	SE	\$7,000.00
4329	Curb Ramp Required	SW	\$7,000.00
Total Cost for Street: LOLA WAY \$21,000.00			
Intersection ID and Street Names:	Type:	Orientation:	
1596 LOLA WAY and MARIETTA WAY			\$21,000.00
17563	Curb Ramp Required	NE	\$7,000.00
17562	Curb Ramp Required	SE	\$7,000.00
17561	Curb Ramp Required	W	\$7,000.00
Total Cost for Street: PREMIER WAY \$21,000.00			
Intersection ID and Street Names:	Type:	Orientation:	
1597 PREMIER WAY and QUESADA WAY			\$21,000.00
7545	Perpendicular	NW	\$7,000.00
7543	Curb Ramp Required	SE	\$7,000.00
7544	Perpendicular	SW	\$7,000.00
Total Cost for Street: FEDERAL ST \$21,000.00			
Intersection ID and Street Names:	Type:	Orientation:	
1600 FEDERAL ST and PRESIDENT AVE			\$21,000.00

Sacramento County

Access Compliance Survey Report - Curb Ramps

Cost Summary

7842	Curb Ramp Required	NE	\$7,000.00
7841	Perpendicular	SE	\$7,000.00
7840	Perpendicular	SW	\$7,000.00

Total Cost for Street:	LUMRY ST	\$21,000.00
-------------------------------	-----------------	--------------------

Intersection ID and Street Names:	Type:	Orientation:
-----------------------------------	-------	--------------

1601 LUMRY ST and SLOAN DR			\$21,000.00
11187	Curb Ramp Required	NW	\$7,000.00
11188	Curb Ramp Required	SE	\$7,000.00
11186	Curb Ramp Required	SW	\$7,000.00

Total Cost for Street:	ROMANY RD	\$0.00
-------------------------------	------------------	---------------

Intersection ID and Street Names:	Type:	Orientation:
-----------------------------------	-------	--------------

1602 ROMANY RD and SAINT FRANCIS DR			\$0.00
1584	No Sidewalk, Curb Ramp Not Required	E	\$0.00
1583	No Sidewalk, Curb Ramp Not Required	S	\$0.00

Total Cost for Street:	DIEPPE WAY	\$35,000.00
-------------------------------	-------------------	--------------------

Intersection ID and Street Names:	Type:	Orientation:
-----------------------------------	-------	--------------

1603 DIEPPE WAY and STRASBOURG WAY			\$35,000.00
14783	Curb Ramp Required	NE	\$14,000.00
14781	Perpendicular	NW	\$7,000.00
14784	Curb Ramp Required	SE	\$7,000.00
14780	Perpendicular	SW	\$7,000.00

Total Cost for Street:	CLIFFCREST DR	\$21,000.00
-------------------------------	----------------------	--------------------

Intersection ID and Street Names:	Type:	Orientation:
-----------------------------------	-------	--------------

1606 CLIFFCREST DR and OLANDER WAY			\$21,000.00
31124	Perpendicular	NE	\$7,000.00
31123	Perpendicular	SE	\$7,000.00
31125	Curb Ramp Required	SW	\$7,000.00

Total Cost for Street:	BEAUREGARD WAY	\$1,500.00
-------------------------------	-----------------------	-------------------

Intersection ID and Street Names:	Type:	Orientation:
-----------------------------------	-------	--------------

1607 BEAUREGARD WAY and KINGSBURY CT			\$1,500.00
17881	Parallel	NE	\$500.00
17880	Parallel	NW	\$500.00
17882	Parallel	SE	\$500.00

Total Cost for Street: FOSTER WAY				\$35,000.00
Intersection ID and Street Names:		Type:	Orientation:	
1608 FOSTER WAY and WHITNEY AVE				\$35,000.00
21212	Perpendicular	ENE	\$7,000.00	
21213	Perpendicular	NNE	\$7,000.00	
21214	Perpendicular	NW	\$7,000.00	
21215	Perpendicular	SE	\$7,000.00	
21216	Perpendicular	SW	\$7,000.00	
Total Cost for Street: ADELINA WAY				\$14,000.00
Intersection ID and Street Names:		Type:	Orientation:	
1609 ADELINA WAY and WALNUT AVE				\$14,000.00
16800	Perpendicular	NE	\$7,000.00	
16802	No Sidewalk, Curb Ramp Not Required	NW	\$0.00	
16801	Perpendicular	SE	\$7,000.00	
Total Cost for Street: CANOPUS AVE				\$21,000.00
Intersection ID and Street Names:		Type:	Orientation:	
1611 CANOPUS AVE and STRATUS DR				\$21,000.00
21972	Curb Ramp Required	NE	\$7,000.00	
21971	Perpendicular	SE	\$7,000.00	
21970	Perpendicular	SW	\$7,000.00	
Total Cost for Street: CREEK TREE CT				\$21,000.00
Intersection ID and Street Names:		Type:	Orientation:	
1612 CREEK TREE CT and CREEK VIEW WAY				\$21,000.00
15494	Curb Ramp Required	E	\$7,000.00	
15493	Curb Ramp Required	NW	\$7,000.00	
15492	Curb Ramp Required	SW	\$7,000.00	
Total Cost for Street: ALDEN WAY				\$21,000.00
Intersection ID and Street Names:		Type:	Orientation:	
1613 ALDEN WAY and ELAINE DR				\$21,000.00
23269	Curb Ramp Required	N	\$7,000.00	
23270	Curb Ramp Required	SE	\$7,000.00	
23268	Curb Ramp Required	SW	\$7,000.00	

Total Cost for Street: JONOTHAN WAY			\$21,000.00
Intersection ID and Street Names:	Type:	Orientation:	
1615 JONOTHAN WAY and TURNER DR			\$21,000.00
134109	Curb Ramp Required	NE	\$7,000.00
134108	Curb Ramp Required	NW	\$7,000.00
134110	Curb Ramp Required	SE	\$7,000.00

Total Cost for Street: MYRTLE AVE			\$7,000.00
Intersection ID and Street Names:	Type:	Orientation:	
1618 MYRTLE AVE and WOOD GATE WAY			\$7,000.00
14187	No Sidewalk, Curb Ramp Not Required	NE	\$0.00
14188	No Sidewalk, Curb Ramp Not Required	NW	\$0.00
14189	Curb Ramp Required	SE	\$7,000.00

Total Cost for Street: PARLIAMENT CIR			\$21,000.00
Intersection ID and Street Names:	Type:	Orientation:	
1619 PARLIAMENT CIR and SUFFOLK WAY			\$21,000.00
19612	Parallel	NE	\$7,000.00
19611	Parallel	NW	\$7,000.00
19610	Parallel	SW	\$7,000.00

Total Cost for Street: DAWSON WAY			\$21,000.00
Intersection ID and Street Names:	Type:	Orientation:	
1620 DAWSON WAY and HARMS WAY			\$21,000.00
5808	Parallel	NW	\$7,000.00
5810	Parallel	SE	\$7,000.00
5809	Parallel	SW	\$7,000.00

Total Cost for Street: DUTCHESS CT			\$21,000.00
Intersection ID and Street Names:	Type:	Orientation:	
1621 DUTCHESS CT and SUNBONNET DR			\$21,000.00
29471	Curb Ramp Required	N	\$7,000.00
29473	Perpendicular	S	\$7,000.00
29472	Perpendicular	W	\$7,000.00

Total Cost for Street: CHUBBUCK CT			\$21,000.00
Intersection ID and Street Names:	Type:	Orientation:	

1622 CHUBBUCK CT and ROARING CAMP DR \$21,000.00

22693	Perpendicular	N	\$7,000.00
22695	Curb Ramp Required	NE	\$7,000.00
22694	Perpendicular	W	\$7,000.00

Total Cost for Street: ARBOLEDA DR \$0.00

Intersection ID and Street Names: Type: Orientation:

1623 ARBOLEDA DR and TAMPICO CT \$0.00

13907	No Sidewalk, Curb Ramp Not Required	NE	\$0.00
13908	No Sidewalk, Curb Ramp Not Required	NW	\$0.00
13906	No Sidewalk, Curb Ramp Not Required	SE	\$0.00
13909	No Sidewalk, Curb Ramp Not Required	SW	\$0.00

Total Cost for Street: AIRONS CT \$21,000.00

Intersection ID and Street Names: Type: Orientation:

1630 AIRONS CT and SAXON WAY \$21,000.00

18093	Perpendicular	NE	\$7,000.00
18094	Curb Ramp Required	NW	\$7,000.00
18092	Perpendicular	SE	\$7,000.00

Total Cost for Street: LANDIS AVE \$14,000.00

Intersection ID and Street Names: Type: Orientation:

1632 LANDIS AVE and RIVERDALE WAY \$14,000.00

25658	Perpendicular	NE	\$7,000.00
25657	Perpendicular	NW	\$7,000.00
25659	No Sidewalk, Curb Ramp Not Required	S	\$0.00

Total Cost for Street: CONNECTICUT DR

Intersection ID and Street Names: Type: Orientation:

1633 CONNECTICUT DR and RHODE ISLAND DR HACKBERRY

20918	Driveway	N	
-------	----------	---	--

Total Cost for Street: CANBERRA DR \$17,000.00

Intersection ID and Street Names: Type: Orientation:

1634 CANBERRA DR and S WATT AVE \$17,000.00

134337	Parallel	ESE	\$3,500.00
134336	Parallel	NE	\$7,000.00
134338	Parallel	SSE	\$3,500.00
134706	Pedestrian Pad Required	SW	\$3,000.00

Total Cost for Street: CLAIRIDGE WAY			\$14,000.00
Intersection ID and Street Names:	Type:	Orientation:	
1635 CLAIRIDGE WAY and INVERNESS CT			\$14,000.00
15429	Curb Ramp Required	NE	\$7,000.00
15428	No Sidewalk, Curb Ramp Not Required	NW	\$0.00
15430	Curb Ramp Required	S	\$7,000.00

Total Cost for Street: RABENECK WAY			\$21,000.00
Intersection ID and Street Names:	Type:	Orientation:	
1636 RABENECK WAY and RAMSTAD AVE			\$21,000.00
28074	Curb Ramp Required	NE	\$7,000.00
28073	Curb Ramp Required	SE	\$7,000.00
28072	Curb Ramp Required	SW	\$7,000.00

Total Cost for Street: BAJAMONT WAY			\$10,500.00
Intersection ID and Street Names:	Type:	Orientation:	
1637 BAJAMONT WAY and GRANT AVE			\$10,500.00
25654	Parallel	NW	\$7,000.00
25656	No Sidewalk, Curb Ramp Not Required	SE	\$0.00
25655	Parallel	SW	\$3,500.00

Total Cost for Street: FAIR OAKS BLVD			\$7,000.00
Intersection ID and Street Names:	Type:	Orientation:	
1638 FAIR OAKS BLVD and PLUMERIA AVE			\$7,000.00
8571	Parallel	NE	\$7,000.00
8572	No Sidewalk, Curb Ramp Not Required	SE	\$0.00
8573	No Sidewalk, Curb Ramp Not Required	SW	\$0.00

Total Cost for Street: DUDLEY BLVD			\$9,000.00
Intersection ID and Street Names:	Type:	Orientation:	
1639 DUDLEY BLVD and LUCE AVE			\$9,000.00
24454	Parallel	NE	\$3,000.00
24453	Parallel	NW	\$2,500.00
24452	Parallel	SW	\$3,500.00

Total Cost for Street: CARDINAL RD			\$21,000.00
Intersection ID and Street Names:	Type:	Orientation:	

1640	CARDINAL RD	and	WATERBURY WAY		\$21,000.00
	4886		Curb Ramp Required	NE	\$7,000.00
	4885		Curb Ramp Required	NW	\$7,000.00
	4884		Curb Ramp Required	SW	\$7,000.00

Total Cost for Street:	AUBURN BLVD	
-------------------------------	--------------------	--

Intersection ID and Street Names:	Type:	Orientation:
-----------------------------------	-------	--------------

1642	AUBURN BLVD	and	SIERRA VISTA MHP		
	21355		Driveway	SE	

Total Cost for Street:	LANKERSHIM WAY	
-------------------------------	-----------------------	--

Intersection ID and Street Names:	Type:	Orientation:
-----------------------------------	-------	--------------

1645	LANKERSHIM WAY	and	UNNAMED RD		\$10,500.00
	133982		Parallel	NE	\$7,000.00
	133983		Parallel	SE	\$3,500.00

Total Cost for Street:	CAVALLI WAY	
-------------------------------	--------------------	--

Intersection ID and Street Names:	Type:	Orientation:
-----------------------------------	-------	--------------

1646	CAVALLI WAY	and	SUNRISE BLVD		\$7,500.00
	8660		Parallel	NE	\$500.00
	8659		Curb Ramp Required	NW	\$7,000.00
	8661		No Sidewalk, Curb Ramp Not Required	SE	\$0.00

Total Cost for Street:	PLUTO WAY	
-------------------------------	------------------	--

Intersection ID and Street Names:	Type:	Orientation:
-----------------------------------	-------	--------------

1647	PLUTO WAY	and	THOR WAY		\$0.00
	16622		No Sidewalk, Curb Ramp Not Required	NW	\$0.00
	16623		No Sidewalk, Curb Ramp Not Required	SE	\$0.00
	16621		No Sidewalk, Curb Ramp Not Required	SW	\$0.00

Total Cost for Street:	RUTLAND DR	
-------------------------------	-------------------	--

Intersection ID and Street Names:	Type:	Orientation:
-----------------------------------	-------	--------------

1649	RUTLAND DR	and	UNNAMED RD		
	4307		Driveway	W	

Total Cost for Street:	DRYWOOD WAY	
-------------------------------	--------------------	--

Intersection ID and Street Names:	Type:	Orientation:
-----------------------------------	-------	--------------

1650	DRYWOOD WAY	and	OAKENSHAW WAY		\$14,000.00
-------------	--------------------	-----	----------------------	--	--------------------

Sacramento County

Access Compliance Survey Report - Curb Ramps

Cost Summary

29632	Curb Ramp Required	NE	\$7,000.00
29631	Perpendicular	SW	\$7,000.00
Total Cost for Street: 42ND ST			\$21,000.00
Intersection ID and Street Names:		Type:	Orientation:
1651 42ND ST and GADDI DR			\$21,000.00
132938	Curb Ramp Required	NE	\$7,000.00
2158	Curb Ramp Required	NW	\$7,000.00
2157	Curb Ramp Required	SW	\$7,000.00
Total Cost for Street: LILA LN			\$7,500.00
Intersection ID and Street Names:		Type:	Orientation:
1652 LILA LN and STEPHEN DR			\$7,500.00
10779	Parallel	NE	\$500.00
10778	Parallel	SE	\$7,000.00
Total Cost for Street: MILLS CROSSING			\$21,000.00
Intersection ID and Street Names:		Type:	Orientation:
1653 MILLS CROSSING and ROCK ISLAND DR			\$21,000.00
12040	Parallel	NW	\$7,000.00
12038	Parallel	SE	\$7,000.00
12039	Parallel	SW	\$7,000.00
Total Cost for Street: MONTCLAIRE ST			\$7,000.00
Intersection ID and Street Names:		Type:	Orientation:
1654 MONTCLAIRE ST and WHITNEY AVE			\$7,000.00
21273	No Sidewalk, Curb Ramp Not Required	NE	\$0.00
21272	No Sidewalk, Curb Ramp Not Required	NW	\$0.00
21274	No Sidewalk, Curb Ramp Not Required	SE	\$0.00
21275	Perpendicular	SW	\$7,000.00
Total Cost for Street: AGATHA WAY			\$28,000.00
Intersection ID and Street Names:		Type:	Orientation:
1655 AGATHA WAY and IRMA WAY			\$28,000.00
1455	Curb Ramp Required	NE	\$7,000.00
1454	Curb Ramp Required	NW	\$7,000.00
1456	Curb Ramp Required	SE	\$7,000.00
1457	Curb Ramp Required	SW	\$7,000.00

Total Cost for Street: HAYDEN WAY				\$21,000.00
Intersection ID and Street Names:		Type:	Orientation:	
1656 HAYDEN WAY and ROLLING GREEN WAY				\$21,000.00
133778	Curb Ramp Required	NE	\$7,000.00	
133779	Curb Ramp Required	SE	\$7,000.00	
133780	Curb Ramp Required	SW	\$7,000.00	
Total Cost for Street: DUNDEE DR				\$21,000.00
Intersection ID and Street Names:		Type:	Orientation:	
1657 DUNDEE DR and ELINORA WAY				\$21,000.00
10800	Curb Ramp Required	NW	\$7,000.00	
10801	Curb Ramp Required	SE	\$7,000.00	
10799	Curb Ramp Required	SW	\$7,000.00	
Total Cost for Street: LA RIVIERA DR				
Intersection ID and Street Names:		Type:	Orientation:	
1658 LA RIVIERA DR and LA RIVIERA DR				
6791	Driveway	N		
Total Cost for Street: IRISH MIST WAY				\$17,000.00
Intersection ID and Street Names:		Type:	Orientation:	
1659 IRISH MIST WAY and ZORINA WAY				\$17,000.00
9236	Parallel	NE	\$3,000.00	
9237	Parallel	NW	\$7,000.00	
9235	Parallel	SE	\$7,000.00	
Total Cost for Street: GRANT LINE RD				\$5,000.00
Intersection ID and Street Names:		Type:	Orientation:	
1660 GRANT LINE RD and WATERMAN RD				\$5,000.00
136405	Pedestrian Pad	ESE	\$0.00	
136404	Pedestrian Pad	SSE	\$2,500.00	
136406	Pedestrian Pad	SW	\$2,500.00	
Total Cost for Street: BIRGHAM WAY				\$17,500.00
Intersection ID and Street Names:		Type:	Orientation:	
1662 BIRGHAM WAY and HEATHFIELD CT				\$17,500.00
134827	Parallel	N	\$3,500.00	

Sacramento County

Access Compliance Survey Report - Curb Ramps

Cost Summary

134826	Parallel	SE	\$7,000.00
134825	Parallel	SW	\$7,000.00
Total Cost for Street: DEBORAH LN			\$0.00
Intersection ID and Street Names:		Type:	Orientation:
1663 DEBORAH LN and NEW YORK AVE			\$0.00
8477	No Sidewalk, Curb Ramp Not Required	NE	\$0.00
8478	No Sidewalk, Curb Ramp Not Required	SE	\$0.00
8479	No Sidewalk, Curb Ramp Not Required	SW	\$0.00
Total Cost for Street: CORONADO BLVD			\$0.00
Intersection ID and Street Names:		Type:	Orientation:
1664 CORONADO BLVD and LA SIERRA DR			\$0.00
153	No Sidewalk, Curb Ramp Not Required	E	\$0.00
152	No Sidewalk, Curb Ramp Not Required	N	\$0.00
154	No Sidewalk, Curb Ramp Not Required	S	\$0.00
155	No Sidewalk, Curb Ramp Not Required	W	\$0.00
Total Cost for Street: 10TH ST			\$14,000.00
Intersection ID and Street Names:		Type:	Orientation:
1665 10TH ST and FALLON WOODS WAY			\$14,000.00
23539	Perpendicular	NE	\$7,000.00
23540	Perpendicular	SE	\$7,000.00
23541	No Sidewalk, Curb Ramp Not Required	SW	\$0.00
Total Cost for Street: ARDENRIDGE DR			\$0.00
Intersection ID and Street Names:		Type:	Orientation:
1668 ARDENRIDGE DR and MAYFAIR DR			\$0.00
2728	No Sidewalk, Curb Ramp Not Required	E	\$0.00
2729	No Sidewalk, Curb Ramp Not Required	N	\$0.00
2727	No Sidewalk, Curb Ramp Not Required	S	\$0.00
2726	No Sidewalk, Curb Ramp Not Required	W	\$0.00
Total Cost for Street: BLYTHE AVE			\$28,000.00
Intersection ID and Street Names:		Type:	Orientation:
1669 BLYTHE AVE and HICKORY AVE			\$28,000.00
22138	Parallel	NE	\$7,000.00
22137	Parallel	NW	\$7,000.00
22135	Parallel	SE	\$7,000.00

22136	Parallel	SW	\$7,000.00
Total Cost for Street: COLUMBINE WAY			\$21,000.00
Intersection ID and Street Names:	Type:	Orientation:	
1671 COLUMBINE WAY and TELESCO WAY			\$21,000.00
3053	Perpendicular	NE	\$7,000.00
3054	Perpendicular	NW	\$7,000.00
3055	Curb Ramp Required	SW	\$7,000.00
Total Cost for Street: COLLEGE OAK DR			\$14,000.00
Intersection ID and Street Names:	Type:	Orientation:	
1672 COLLEGE OAK DR and MISSIE WAY			\$14,000.00
13448	No Sidewalk, Curb Ramp Not Required	NE	\$0.00
13449	Perpendicular	NW	\$7,000.00
13450	Perpendicular	SW	\$7,000.00
Total Cost for Street: CIMARRON WAY			\$21,000.00
Intersection ID and Street Names:	Type:	Orientation:	
1675 CIMARRON WAY and SILVERTHORNE CIR			\$21,000.00
10230	Parallel	NW	\$7,000.00
10228	Curb Ramp Required	SE	\$7,000.00
10229	Curb Ramp Required	SW	\$7,000.00
Total Cost for Street: EASTERN AVE			\$0.00
Intersection ID and Street Names:	Type:	Orientation:	
1677 EASTERN AVE and FITCH WAY			\$0.00
15933	No Sidewalk, Curb Ramp Not Required	NE	\$0.00
15931	No Sidewalk, Curb Ramp Not Required	NW	\$0.00
15932	No Sidewalk, Curb Ramp Not Required	SW	\$0.00
Total Cost for Street: JUGLANS DR			\$21,000.00
Intersection ID and Street Names:	Type:	Orientation:	
1678 JUGLANS DR and OLD RANCH RD			\$21,000.00
18736	Perpendicular	NE	\$7,000.00
18735	Perpendicular	NW	\$7,000.00
18734	Curb Ramp Required	SW	\$7,000.00

Total Cost for Street:	KIMBERLY WAY	\$21,000.00
-------------------------------	---------------------	--------------------

Intersection ID and Street Names:	Type:	Orientation:
1679 KIMBERLY WAY and WINGATE DR		
15300	Curb Ramp Required	NE
15301	Curb Ramp Required	SE
15302	Curb Ramp Required	W

Total Cost for Street:	ARDEN CREEK RD	\$0.00
-------------------------------	-----------------------	---------------

Intersection ID and Street Names:	Type:	Orientation:
1681 ARDEN CREEK RD and WINDING CREEK RD		
17103	No Sidewalk, Curb Ramp Not Required	NW
17101	No Sidewalk, Curb Ramp Not Required	SE
17102	No Sidewalk, Curb Ramp Not Required	SW

Total Cost for Street:	PALM DR	\$0.00
-------------------------------	----------------	---------------

Intersection ID and Street Names:	Type:	Orientation:
1683 PALM DR and PETROSYAN LN		
8194	No Sidewalk, Curb Ramp Not Required	NE
8193	No Sidewalk, Curb Ramp Not Required	NW
8192	No Sidewalk, Curb Ramp Not Required	SW

Total Cost for Street:	53RD ST	\$21,000.00
-------------------------------	----------------	--------------------

Intersection ID and Street Names:	Type:	Orientation:
1684 53RD ST and STEINER DR		
5680	Parallel	NE
5678	Parallel	NW
5679	Parallel	SW

Total Cost for Street:	BROADMOOR WAY	\$21,000.00
-------------------------------	----------------------	--------------------

Intersection ID and Street Names:	Type:	Orientation:
1685 BROADMOOR WAY and SAMOA WAY		
25764	Curb Ramp Required	E
25765	Curb Ramp Required	S
25766	Curb Ramp Required	W

Total Cost for Street:	ALDER CANYON WAY	\$21,000.00
-------------------------------	-------------------------	--------------------

Intersection ID and Street Names:	Type:	Orientation:
-----------------------------------	-------	--------------

1686	ALDER CANYON WAY	and	POPLAR BLUFF WAY		\$21,000.00
	20249	Parallel		NE	\$7,000.00
	20250	Parallel		NW	\$7,000.00
	20251	Parallel		SW	\$7,000.00

Total Cost for Street:	ANGEL WAY				\$21,000.00
-------------------------------	------------------	--	--	--	--------------------

Intersection ID and Street Names:	Type:	Orientation:
-----------------------------------	-------	--------------

1687	ANGEL WAY	and	SUN ACER WAY		\$21,000.00
	133910	Parallel		NE	\$7,000.00
	133909	Parallel		NW	\$7,000.00
	133908	Parallel		SW	\$7,000.00

Total Cost for Street:	BONELLI CT				\$21,000.00
-------------------------------	-------------------	--	--	--	--------------------

Intersection ID and Street Names:	Type:	Orientation:
-----------------------------------	-------	--------------

1688	BONELLI CT	and	LOWTHER WAY		\$21,000.00
	23723	Perpendicular		NE	\$7,000.00
	23724	Perpendicular		NW	\$7,000.00
	23722	Curb Ramp Required		SE	\$7,000.00

Total Cost for Street:	ADRIATIC WAY				\$21,000.00
-------------------------------	---------------------	--	--	--	--------------------

Intersection ID and Street Names:	Type:	Orientation:
-----------------------------------	-------	--------------

1689	ADRIATIC WAY	and	LINDA RIO DR		\$21,000.00
	7284	Curb Ramp Required		NW	\$7,000.00
	7286	Perpendicular		SE	\$7,000.00
	7285	Perpendicular		SW	\$7,000.00

Total Cost for Street:	GOLD FLAT DR				\$28,000.00
-------------------------------	---------------------	--	--	--	--------------------

Intersection ID and Street Names:	Type:	Orientation:
-----------------------------------	-------	--------------

1691	GOLD FLAT DR	and	NEW ALBION DR		\$28,000.00
	22625	Parallel		NE	\$7,000.00
	22624	Perpendicular		NW	\$7,000.00
	22626	Parallel		SE	\$7,000.00
	22627	Perpendicular		SW	\$7,000.00

Total Cost for Street:	ARDEN WAY				\$4,500.00
-------------------------------	------------------	--	--	--	-------------------

Intersection ID and Street Names:	Type:	Orientation:
-----------------------------------	-------	--------------

1692	ARDEN WAY	and	BONNIE WAY		\$4,500.00
	346	Parallel		NE	\$500.00
	347	Parallel		NW	\$3,000.00

Sacramento County

Access Compliance Survey Report - Curb Ramps

Cost Summary

349	Parallel	SE	\$500.00
348	Parallel	SW	\$500.00
Total Cost for Street: VERDUGO WAY			\$21,000.00
Intersection ID and Street Names:		Type:	Orientation:
1693 VERDUGO WAY and VERDUGO WAY			\$21,000.00
18169	Perpendicular	NE	\$7,000.00
18171	Curb Ramp Required	NW	\$7,000.00
18170	Perpendicular	SE	\$7,000.00
Total Cost for Street: FAIRVALE WAY			\$21,000.00
Intersection ID and Street Names:		Type:	Orientation:
1694 FAIRVALE WAY and PERSHING AVE			\$21,000.00
17702	Curb Ramp Required	NW	\$7,000.00
17704	Curb Ramp Required	SE	\$7,000.00
17703	Curb Ramp Required	SW	\$7,000.00
Total Cost for Street: MISTY PASS WAY			\$21,000.00
Intersection ID and Street Names:		Type:	Orientation:
1697 MISTY PASS WAY and PALMERSON DR			\$21,000.00
5526	Parallel	NW	\$7,000.00
5525	Parallel	SE	\$7,000.00
5524	Parallel	SW	\$7,000.00
Total Cost for Street: CHADSWORTH WAY			\$21,000.00
Intersection ID and Street Names:		Type:	Orientation:
1699 CHADSWORTH WAY and MULHOLLAND WAY			\$21,000.00
17392	Curb Ramp Required	E	\$7,000.00
15218	Curb Ramp Required	NW	\$7,000.00
17393	Curb Ramp Required	SW	\$7,000.00
Total Cost for Street: ANTELOPE PARK WAY			\$21,000.00
Intersection ID and Street Names:		Type:	Orientation:
1700 ANTELOPE PARK WAY and COTTAGE GROVE WAY			\$21,000.00
12909	Curb Ramp Required	NW	\$7,000.00
12908	Parallel	SE	\$7,000.00
12907	Parallel	SW	\$7,000.00

Total Cost for Street: 47TH ST			\$13,500.00
Intersection ID and Street Names:	Type:	Orientation:	
1701 47TH ST and ROOSEVELT AVE			\$13,500.00
1873	Parallel	NW	\$7,000.00
1871	Parallel	SE	\$3,000.00
1872	Parallel	SW	\$3,500.00
Total Cost for Street: MEADOW HAWK WAY			\$14,000.00
Intersection ID and Street Names:	Type:	Orientation:	
1704 MEADOW HAWK WAY and TOURMALINE WAY			\$14,000.00
23849	Curb Ramp Required	NE	\$7,000.00
23850	Curb Ramp Required	SW	\$7,000.00
Total Cost for Street: PALMERSON DR			\$13,500.00
Intersection ID and Street Names:	Type:	Orientation:	
1705 PALMERSON DR and PEARLSTONE DR			\$13,500.00
5406	Parallel	NE	\$7,000.00
5405	Parallel	SE	\$3,500.00
5404	Parallel	SW	\$3,000.00
Total Cost for Street: CALIFORNIA AVE			\$8,000.00
Intersection ID and Street Names:	Type:	Orientation:	
1706 CALIFORNIA AVE and HOMESWEET WAY			\$8,000.00
8204	Parallel	NW	\$500.00
8202	Curb Ramp Required	SE	\$7,000.00
8203	Parallel	SW	\$500.00
Total Cost for Street: LINDA RIO DR			\$21,000.00
Intersection ID and Street Names:	Type:	Orientation:	
1707 LINDA RIO DR and TOPEKA WAY			\$21,000.00
7400	Perpendicular	NE	\$7,000.00
7399	Perpendicular	NW	\$7,000.00
7401	Curb Ramp Required	SE	\$7,000.00
Total Cost for Street: 50TH AVE			\$21,000.00
Intersection ID and Street Names:	Type:	Orientation:	
1711 50TH AVE and DOREEN WAY			\$21,000.00

Sacramento County

Access Compliance Survey Report - Curb Ramps

Cost Summary

5661	Curb Ramp Required	N	\$7,000.00
5660	Curb Ramp Required	SE	\$7,000.00
5659	Curb Ramp Required	SW	\$7,000.00

Total Cost for Street:	DONNIE LYN WAY	\$14,000.00
-------------------------------	-----------------------	--------------------

Intersection ID and Street Names:	Type:	Orientation:
-----------------------------------	-------	--------------

1712 DONNIE LYN WAY and MISSION AVE			\$14,000.00
15605	No Sidewalk, Curb Ramp Not Required	NE	\$0.00
15606	Curb Ramp Required	SE	\$7,000.00
15604	Curb Ramp Required	W	\$7,000.00

Total Cost for Street:	DENA WAY	\$21,000.00
-------------------------------	-----------------	--------------------

Intersection ID and Street Names:	Type:	Orientation:
-----------------------------------	-------	--------------

1717 DENA WAY and STILLMEADOW WAY				\$21,000.00
20847	Curb Ramp Required	E		\$7,000.00
20846	Curb Ramp Required	NW		\$7,000.00
20845	Curb Ramp Required	SW		\$7,000.00

Total Cost for Street:	DIAMOND RANCH DR	\$8,000.00
-------------------------------	-------------------------	-------------------

Intersection ID and Street Names:	Type:	Orientation:
-----------------------------------	-------	--------------

1718 DIAMOND RANCH DR and HAZELTON WAY		\$8,000.00	
23189	Parallel	NE	\$500.00
23191	Parallel	NW	\$7,000.00
23190	Parallel	SE	\$500.00

Total Cost for Street:	SPRINGWOOD DR	\$21,000.00
-------------------------------	----------------------	--------------------

Intersection ID and Street Names:	Type:	Orientation:
-----------------------------------	-------	--------------

1719	SPRINGWOOD DR	and	WOODFOREST DR		\$21,000.00
	12712		Curb Ramp Required	NE	\$7,000.00
	12711		Curb Ramp Required	SE	\$7,000.00
	12710		Curb Ramp Required	SW	\$7,000.00

Total Cost for Street:	COMSTOCK WAY	\$21,000.00
-------------------------------	---------------------	--------------------

Intersection ID and Street Names:	Type:	Orientation:
-----------------------------------	-------	--------------

1720 COMSTOCK WAY and WHITNEY AVE			\$21,000.00
15323	Curb Ramp Required	NE	\$7,000.00
15322	Curb Ramp Required	NW	\$7,000.00
15324	Curb Ramp Required	S	\$7,000.00

Total Cost for Street: HIXON CIR			\$21,000.00
Intersection ID and Street Names:	Type:	Orientation:	
1721 HIXON CIR and HIXON CIR			\$21,000.00
17481	Curb Ramp Required	NE	\$7,000.00
17480	Curb Ramp Required	NW	\$7,000.00
17482	Curb Ramp Required	S	\$7,000.00

Total Cost for Street: POSADA WAY			\$21,000.00
Intersection ID and Street Names:	Type:	Orientation:	
1723 POSADA WAY and STARINA WAY			\$21,000.00
7167	Curb Ramp Required	NE	\$7,000.00
7166	Curb Ramp Required	NW	\$7,000.00
7168	Curb Ramp Required	SE	\$7,000.00

Total Cost for Street: JOHNSON DR			\$2,500.00
Intersection ID and Street Names:	Type:	Orientation:	
1725 JOHNSON DR and WINDING WAY			\$2,500.00
3103	No Sidewalk, Curb Ramp Not Required	NE	\$0.00
3104	Parallel	NW	\$2,500.00
3102	No Sidewalk, Curb Ramp Not Required	SE	\$0.00

Total Cost for Street: DUDLEY BLVD			
Intersection ID and Street Names:	Type:	Orientation:	
1727 DUDLEY BLVD and UNNAMED RD			
24438	Driveway	NE	

Total Cost for Street: ARROYO WILLOW DR			\$8,000.00
Intersection ID and Street Names:	Type:	Orientation:	
1729 ARROYO WILLOW DR and WILD LILAC CIR			\$8,000.00
134839	Parallel	NE	\$500.00
134838	Parallel	NW	\$500.00
134837	Parallel	SW	\$7,000.00

Total Cost for Street: RHODE ISLAND DR			\$21,000.00
Intersection ID and Street Names:	Type:	Orientation:	
1732 RHODE ISLAND DR and RHODE ISLAND DR			\$21,000.00
15754	Curb Ramp Required	N	\$7,000.00

Sacramento County

Access Compliance Survey Report - Curb Ramps

Cost Summary

15752	Curb Ramp Required	SE	\$7,000.00
15753	Curb Ramp Required	SW	\$7,000.00
Total Cost for Street: EL RICON WAY			\$0.00
Intersection ID and Street Names: Type: Orientation:			
1733 EL RICON WAY and LOS MOLINOS WAY			\$0.00
4	No Sidewalk, Curb Ramp Not Required	NE	\$0.00
2	No Sidewalk, Curb Ramp Not Required	NW	\$0.00
3	No Sidewalk, Curb Ramp Not Required	SE	\$0.00
1	No Sidewalk, Curb Ramp Not Required	SW	\$0.00
Total Cost for Street: ATLANTA WAY			\$17,500.00
Intersection ID and Street Names: Type: Orientation:			
1734 ATLANTA WAY and LEADER AVE			\$17,500.00
13349	Parallel	NE	\$7,000.00
13350	Parallel	NW	\$3,500.00
13348	Parallel	SE	\$3,500.00
13347	Parallel	SW	\$3,500.00
Total Cost for Street: ASH RD			\$21,000.00
Intersection ID and Street Names: Type: Orientation:			
1735 ASH RD and DONNYBROOK WAY			\$21,000.00
135995	Parallel	NE	\$7,000.00
135994	Parallel	SE	\$7,000.00
135993	Parallel	W	\$7,000.00
Total Cost for Street: EASTERN AVE			\$17,000.00
Intersection ID and Street Names: Type: Orientation:			
1736 EASTERN AVE and MARLEY DR			\$17,000.00
17399	Parallel	NE	\$7,000.00
15224	Parallel	SE	\$7,000.00
17400	Parallel	SW	\$3,000.00
Total Cost for Street: BRITTANY PARK DR			\$17,500.00
Intersection ID and Street Names: Type: Orientation:			
1738 BRITTANY PARK DR and MADDIE CT			\$17,500.00
32322	Curb Ramp Required	NE	\$7,000.00
32321	Parallel	SE	\$7,000.00
32320	Parallel	SW	\$3,500.00

Total Cost for Street: RIVER OAK WAY			\$21,000.00
Intersection ID and Street Names:	Type:	Orientation:	
1739 RIVER OAK WAY and THAMES WAY			\$21,000.00
19630	Parallel	NW	\$7,000.00
19629	Parallel	SE	\$7,000.00
19628	Parallel	SW	\$7,000.00
Total Cost for Street: 39TH AVE			\$21,000.00
Intersection ID and Street Names:	Type:	Orientation:	
1740 39TH AVE and 41ST ST			\$21,000.00
132924	Curb Ramp Required	NE	\$7,000.00
2087	Curb Ramp Required	NW	\$7,000.00
2086	Parallel	SW	\$7,000.00
Total Cost for Street: BELLE CREEK WAY			\$17,500.00
Intersection ID and Street Names:	Type:	Orientation:	
1741 BELLE CREEK WAY and STORY RIDGE WAY			\$17,500.00
6529	Parallel	NE	\$7,000.00
6528	Parallel	NW	\$7,000.00
6527	Parallel	SW	\$3,500.00
Total Cost for Street: ARNOLD AVE			\$11,000.00
Intersection ID and Street Names:	Type:	Orientation:	
1742 ARNOLD AVE and HOWARD ST			\$11,000.00
135560	Parallel	NW	\$3,000.00
135557	Parallel	SE	\$2,500.00
135558	Blended Transition	SSW	\$2,500.00
135559	Perpendicular	WSW	\$3,000.00
Total Cost for Street: ILLINOIS AVE			\$0.00
Intersection ID and Street Names:	Type:	Orientation:	
1743 ILLINOIS AVE and MCHERN CT			\$0.00
13673	No Sidewalk, Curb Ramp Not Required	NE	\$0.00
13672	No Sidewalk, Curb Ramp Not Required	SE	\$0.00
13671	No Sidewalk, Curb Ramp Not Required	SW	\$0.00

Total Cost for Street: BAIRNSDALE WAY			\$21,000.00
Intersection ID and Street Names:	Type:	Orientation:	
1744 BAIRNSDALE WAY and CANBERRA DR			\$21,000.00
134334	Parallel	E	\$7,000.00
134333	Parallel	N	\$7,000.00
134335	Parallel	S	\$7,000.00
Total Cost for Street: HEMSWORTH WAY			\$21,000.00
Intersection ID and Street Names:	Type:	Orientation:	
1745 HEMSWORTH WAY and MONTEVINA DR			\$21,000.00
32472	Parallel	NW	\$7,000.00
32474	Parallel	SE	\$7,000.00
32473	Parallel	SW	\$7,000.00
Total Cost for Street: CEDARGROVE DR			\$21,000.00
Intersection ID and Street Names:	Type:	Orientation:	
1746 CEDARGROVE DR and TALLYHO DR			\$21,000.00
22362	Parallel	NE	\$7,000.00
22363	Parallel	SE	\$7,000.00
22364	Parallel	SW	\$7,000.00
Total Cost for Street: GOLDEN CREST WAY			\$21,000.00
Intersection ID and Street Names:	Type:	Orientation:	
1747 GOLDEN CREST WAY and SKYVIEW DR			\$21,000.00
13975	Perpendicular	NE	\$7,000.00
13974	Perpendicular	SE	\$7,000.00
13973	Curb Ramp Required	SW	\$7,000.00
Total Cost for Street: 53RD AVE			\$28,000.00
Intersection ID and Street Names:	Type:	Orientation:	
1750 53RD AVE and BURDETT WAY			\$28,000.00
5849	Parallel	NE	\$7,000.00
5848	Parallel	NW	\$7,000.00
5846	Parallel	SE	\$7,000.00
5847	Parallel	SW	\$7,000.00

Total Cost for Street: FRANCO LN			\$1,500.00
Intersection ID and Street Names:	Type:	Orientation:	
1751 FRANCO LN and HOWE AVE			\$1,500.00
1708	Parallel	NE	\$500.00
1707	Parallel	NW	\$500.00
1709	Parallel	SE	\$500.00

Total Cost for Street: CLUNIE DR			\$21,000.00
Intersection ID and Street Names:	Type:	Orientation:	
1755 CLUNIE DR and MERRITT WAY			\$21,000.00
27485	Curb Ramp Required	E	\$7,000.00
27483	Curb Ramp Required	NW	\$7,000.00
27484	Curb Ramp Required	SW	\$7,000.00

Total Cost for Street: BIG SKY DR			\$21,000.00
Intersection ID and Street Names:	Type:	Orientation:	
1756 BIG SKY DR and BLACK SADDLE DR			\$21,000.00
23765	Curb Ramp Required	NE	\$7,000.00
23763	Parallel	NW	\$7,000.00
23764	Parallel	SW	\$7,000.00

Total Cost for Street: ETHAN WAY			\$0.00
Intersection ID and Street Names:	Type:	Orientation:	
1757 ETHAN WAY and KEITH WAY			\$0.00
3771	No Sidewalk, Curb Ramp Not Required	NE	\$0.00
3772	No Sidewalk, Curb Ramp Not Required	SE	\$0.00

Total Cost for Street: HAMILTON ST			
Intersection ID and Street Names:	Type:	Orientation:	
1759 HAMILTON ST and UNNAMED RD			
7932	Driveway	E	

Total Cost for Street: FAIR OAKS BLVD			
Intersection ID and Street Names:	Type:	Orientation:	
1760 FAIR OAKS BLVD and MCCLAIN WAY			
4580	Driveway	N	

Total Cost for Street: DURYEA DR			\$21,000.00
Intersection ID and Street Names:	Type:	Orientation:	
1761 DURYEA DR and TUCKER WAY			\$21,000.00
14850	Perpendicular	NE	\$7,000.00
14849	Perpendicular	NW	\$7,000.00
14851	Curb Ramp Required	SE	\$7,000.00
Total Cost for Street: BUCCANEER CIR			\$1,500.00
Intersection ID and Street Names:	Type:	Orientation:	
1762 BUCCANEER CIR and GRENOBLE WAY			\$1,500.00
9375	Parallel	NE	\$500.00
9374	Parallel	NW	\$500.00
9373	Parallel	SW	\$500.00
Total Cost for Street: ANGEL WAY			\$14,000.00
Intersection ID and Street Names:	Type:	Orientation:	
1768 ANGEL WAY and W 2ND ST			\$14,000.00
133912	Parallel	NE	\$7,000.00
133911	No Sidewalk, Curb Ramp Not Required	NW	\$0.00
133913	Parallel	SE	\$7,000.00
Total Cost for Street: IVORYTON WAY			\$21,000.00
Intersection ID and Street Names:	Type:	Orientation:	
1769 IVORYTON WAY and WICKFORD WAY			\$21,000.00
25109	Parallel	E	\$7,000.00
25110	No Sidewalk, Curb Ramp Not Required	N	\$0.00
25108	Parallel	S	\$7,000.00
25107	Parallel	W	\$7,000.00
Total Cost for Street: REIMS WAY			\$21,000.00
Intersection ID and Street Names:	Type:	Orientation:	
1770 REIMS WAY and VERSAILLES WAY			\$21,000.00
18108	Perpendicular	NE	\$7,000.00
18109	Perpendicular	SE	\$7,000.00
18110	Curb Ramp Required	W	\$7,000.00

Total Cost for Street: NEAL CT				\$0.00
Intersection ID and Street Names:		Type:	Orientation:	
1771 NEAL CT and NEW YORK AVE				\$0.00
8492	No Sidewalk, Curb Ramp Not Required	NE		\$0.00
8491	No Sidewalk, Curb Ramp Not Required	SE		\$0.00
Total Cost for Street: ROBERTS AVE				\$14,000.00
Intersection ID and Street Names:		Type:	Orientation:	
1773 ROBERTS AVE and UNNAMED RD				\$14,000.00
30241	Perpendicular	NE		\$7,000.00
30242	No Sidewalk, Curb Ramp Not Required	NW		\$0.00
30240	Perpendicular	SE		\$7,000.00
Total Cost for Street: CEDAR POINT WAY				\$8,000.00
Intersection ID and Street Names:		Type:	Orientation:	
1774 CEDAR POINT WAY and DIAMOND RANCH DR				\$8,000.00
23194	Curb Ramp Required	E		\$7,000.00
23192	Parallel	NW		\$500.00
23193	Parallel	SW		\$500.00
Total Cost for Street: BAY HILL WAY				\$21,000.00
Intersection ID and Street Names:		Type:	Orientation:	
1775 BAY HILL WAY and FOXFIRE DR				\$21,000.00
18707	Curb Ramp Required	NE		\$7,000.00
18706	Curb Ramp Required	NW		\$7,000.00
18708	Curb Ramp Required	SE		\$7,000.00
Total Cost for Street: BARKER ELMS CT				\$14,000.00
Intersection ID and Street Names:		Type:	Orientation:	
1776 BARKER ELMS CT and CALIFORNIA AVE				\$14,000.00
8143	Perpendicular	NW		\$7,000.00
8145	No Sidewalk, Curb Ramp Not Required	SE		\$0.00
8144	Perpendicular	SW		\$7,000.00
Total Cost for Street: DEWEY DR				\$21,000.00
Intersection ID and Street Names:		Type:	Orientation:	
1777 DEWEY DR and PALMTREE CT				\$21,000.00

Sacramento County

Access Compliance Survey Report - Curb Ramps

Cost Summary

4312	Perpendicular	NE	\$7,000.00
4313	Curb Ramp Required	NW	\$7,000.00
4311	Perpendicular	SE	\$7,000.00

Total Cost for Street:	CAMERINO CT	\$0.00
-------------------------------	--------------------	---------------

Intersection ID and Street Names:	Type:	Orientation:
-----------------------------------	-------	--------------

1778 CAMERINO CT	and	POLO CROSSE AVE	\$0.00
23106	No Sidewalk, Curb Ramp Not Required	E	\$0.00
23107	No Sidewalk, Curb Ramp Not Required	NW	\$0.00
23108	No Sidewalk, Curb Ramp Not Required	SW	\$0.00

Total Cost for Street:	EL CAMINO AVE	\$4,000.00
-------------------------------	----------------------	-------------------

Intersection ID and Street Names:	Type:	Orientation:
-----------------------------------	-------	--------------

1781 EL CAMINO AVE	and	WATT AVE	\$4,000.00
3600	Parallel	ENE	\$500.00
3599	Parallel	NNE	\$2,500.00
3595	Parallel	NW	\$500.00
3598	Perpendicular	SE	\$500.00
3597	Perpendicular	SSW	\$0.00
3596	Perpendicular	WSW	\$0.00

Total Cost for Street:	ALLEGHENY DR	\$1,500.00
-------------------------------	---------------------	-------------------

Intersection ID and Street Names:	Type:	Orientation:
-----------------------------------	-------	--------------

1783 ALLEGHENY DR	and	BOGDAN CT	\$1,500.00
28710	Parallel	NW	\$500.00
28712	Parallel	SE	\$500.00
28711	Parallel	SW	\$500.00

Total Cost for Street:	E COMMERCE WAY	\$500.00
-------------------------------	-----------------------	-----------------

Intersection ID and Street Names:	Type:	Orientation:
-----------------------------------	-------	--------------

1784 E COMMERCE WAY	and	W ELKHORN BLVD	\$500.00
136557	Pedestrian Pad	NE	\$500.00

Total Cost for Street:	ALDER CANYON WAY	\$21,000.00
-------------------------------	-------------------------	--------------------

Intersection ID and Street Names:	Type:	Orientation:
-----------------------------------	-------	--------------

1786 ALDER CANYON WAY	and	PEPPERRIDGE DR	\$21,000.00
20220	Parallel	N	\$7,000.00
20221	Parallel	SE	\$7,000.00
20222	Parallel	SW	\$7,000.00

Total Cost for Street: CASTLEDOWN WAY				\$1,500.00
Intersection ID and Street Names:		Type:	Orientation:	
1787 CASTLEDOWN WAY and MOSS HILL WAY				\$1,500.00
23215	Parallel	NE	\$500.00	
23214	Parallel	NW	\$500.00	
23216	Parallel	SE	\$500.00	
Total Cost for Street: ASHTON DR				\$21,000.00
Intersection ID and Street Names:		Type:	Orientation:	
1788 ASHTON DR and SAINT MARTIN CT				\$21,000.00
12299	Curb Ramp Required	NW	\$7,000.00	
12297	Curb Ramp Required	SE	\$7,000.00	
12298	Curb Ramp Required	SW	\$7,000.00	
Total Cost for Street: HEMSWORTH WAY				\$28,000.00
Intersection ID and Street Names:		Type:	Orientation:	
1789 HEMSWORTH WAY and MUNHALL CT				\$28,000.00
32401	Parallel	NE	\$7,000.00	
32404	Parallel	NW	\$7,000.00	
32402	Parallel	SE	\$7,000.00	
32403	Parallel	SW	\$7,000.00	
Total Cost for Street: CAMERON RANCH DR				\$21,000.00
Intersection ID and Street Names:		Type:	Orientation:	
1790 CAMERON RANCH DR and HIXON CIR				\$21,000.00
17500	Curb Ramp Required	E	\$7,000.00	
17501	Curb Ramp Required	NW	\$7,000.00	
17499	Curb Ramp Required	SW	\$7,000.00	
Total Cost for Street: BOYD DR				\$0.00
Intersection ID and Street Names:		Type:	Orientation:	
1792 BOYD DR and NANCY WAY				\$0.00
16822	No Sidewalk, Curb Ramp Not Required	NE	\$0.00	
16821	No Sidewalk, Curb Ramp Not Required	NW	\$0.00	
16819	No Sidewalk, Curb Ramp Not Required	SE	\$0.00	
16820	No Sidewalk, Curb Ramp Not Required	SW	\$0.00	

Total Cost for Street: EL VIENTO WAY			\$24,500.00
Intersection ID and Street Names:	Type:	Orientation:	
1793 EL VIENTO WAY and LA MADERA WAY			\$24,500.00
20148	Parallel	NE	\$3,500.00
31754	Curb Ramp Required	NW	\$7,000.00
20146	Parallel	SE	\$7,000.00
20147	Parallel	SW	\$7,000.00
Total Cost for Street: BRETT DR			\$28,000.00
Intersection ID and Street Names:	Type:	Orientation:	
1794 BRETT DR and STONEHURST WAY			\$28,000.00
9609	Curb Ramp Required	SE	\$7,000.00
9608	Curb Ramp Required	SW	\$7,000.00
9607	Curb Ramp Required	WNW	\$7,000.00
136911	Curb Ramp Required	WSW	\$7,000.00
Total Cost for Street: HACKBERRY LN			\$28,000.00
Intersection ID and Street Names:	Type:	Orientation:	
1796 HACKBERRY LN and HASKELL AVE			\$28,000.00
17531	Perpendicular	NE	\$7,000.00
17529	Curb Ramp Required	NW	\$7,000.00
17530	Perpendicular	SE	\$7,000.00
17528	Curb Ramp Required	SW	\$7,000.00
Total Cost for Street: FOUNDATION PL			\$20,000.00
Intersection ID and Street Names:	Type:	Orientation:	
1797 FOUNDATION PL and TRIBUTARY CROSSING DR			\$20,000.00
136873	Parallel	NE	\$7,000.00
134768	Parallel	NW	\$7,000.00
136874	Perpendicular	SE	\$3,000.00
134769	Perpendicular	SW	\$3,000.00
Total Cost for Street: MARLBOROUGH WAY			\$21,000.00
Intersection ID and Street Names:	Type:	Orientation:	
1798 MARLBOROUGH WAY and PAISLEY WAY			\$21,000.00
132965	Curb Ramp Required	N	\$7,000.00
1080	Curb Ramp Required	SE	\$7,000.00
1079	Curb Ramp Required	SW	\$7,000.00

Total Cost for Street: OAKRIDGE CT			\$28,000.00
Intersection ID and Street Names:	Type:	Orientation:	
1799 OAKRIDGE CT and SHARIDGE CT			\$28,000.00
11625	Perpendicular	NE	\$7,000.00
11624	Perpendicular	NW	\$7,000.00
11626	Perpendicular	SE	\$7,000.00
11623	Perpendicular	SW	\$7,000.00

Total Cost for Street: COOLFIELDS WAY			\$21,000.00
Intersection ID and Street Names:	Type:	Orientation:	
1800 COOLFIELDS WAY and DARLA WAY			\$21,000.00
30665	Perpendicular	NE	\$7,000.00
30666	Perpendicular	NW	\$7,000.00
30667	Curb Ramp Required	SW	\$7,000.00

Total Cost for Street: FILBERT AVE			\$21,000.00
Intersection ID and Street Names:	Type:	Orientation:	
1802 FILBERT AVE and POLLY AVE			\$21,000.00
17889	Curb Ramp Required	NE	\$7,000.00
17890	Curb Ramp Required	NW	\$7,000.00
17891	Curb Ramp Required	SW	\$7,000.00

Total Cost for Street: MAYFAIR DR			\$0.00
Intersection ID and Street Names:	Type:	Orientation:	
1805 MAYFAIR DR and WATT AVE			\$0.00
194	No Sidewalk, Curb Ramp Not Required	NW	\$0.00
195	No Sidewalk, Curb Ramp Not Required	SW	\$0.00

Total Cost for Street: ACER WAY			\$21,000.00
Intersection ID and Street Names:	Type:	Orientation:	
1807 ACER WAY and OLD RANCH RD			\$21,000.00
18733	Perpendicular	NE	\$7,000.00
18732	Perpendicular	NW	\$7,000.00
18731	Curb Ramp Required	SW	\$7,000.00

Total Cost for Street: AUBURN BLVD			\$69,500.00
Intersection ID and Street Names:	Type:	Orientation:	

1808 AUBURN BLVD and COLLEGE OAK DR				\$69,500.00
135182	Parallel	E		\$2,500.00
135184	Parallel	N		\$7,000.00
135183	Parallel	NE		\$3,500.00
135186	Island-Cut Through	NW		\$20,000.00
135181	Island-Cut Through	SE		\$30,000.00
135178	Pedestrian Pad Required	SW		\$3,000.00
135177	Parallel	W		\$3,500.00

Total Cost for Street: REIMS WAY				\$21,000.00
---	--	--	--	--------------------

Intersection ID and Street Names:	Type:	Orientation:
-----------------------------------	-------	--------------

1810 REIMS WAY and SAXON WAY				\$21,000.00
18097	Curb Ramp Required	NW		\$7,000.00
18095	Perpendicular	SE		\$7,000.00
18096	Perpendicular	SW		\$7,000.00

Total Cost for Street: TRIBUTARY LN				\$21,000.00
--	--	--	--	--------------------

Intersection ID and Street Names:	Type:	Orientation:
-----------------------------------	-------	--------------

1811 TRIBUTARY LN and TRIBUTARY POINT DR				\$21,000.00
136730	Curb Ramp Required	NE		\$7,000.00
134775	Parallel	S		\$7,000.00
134774	Parallel	W		\$7,000.00

Total Cost for Street: SHADY WILLOW CT				\$21,000.00
---	--	--	--	--------------------

Intersection ID and Street Names:	Type:	Orientation:
-----------------------------------	-------	--------------

1812 SHADY WILLOW CT and SHADY WOODS WAY				\$21,000.00
23381	Parallel	NE		\$7,000.00
23382	Parallel	SE		\$7,000.00
23383	Parallel	SW		\$7,000.00

Total Cost for Street: LINDA LOU DR				\$21,000.00
--	--	--	--	--------------------

Intersection ID and Street Names:	Type:	Orientation:
-----------------------------------	-------	--------------

1813 LINDA LOU DR and REGGIE WAY				\$21,000.00
20693	Curb Ramp Required	NE		\$7,000.00
20692	Curb Ramp Required	NW		\$7,000.00
20694	Curb Ramp Required	S		\$7,000.00

Total Cost for Street: DEL PASO RD				\$7,000.00
---	--	--	--	-------------------

Intersection ID and Street Names:	Type:	Orientation:
-----------------------------------	-------	--------------

1817 DEL PASO RD and SORENTO RD			\$7,000.00
134175	No Sidewalk, Curb Ramp Not Required	NW	\$0.00
134177	Curb Ramp Required	SW	\$7,000.00

Total Cost for Street:	DINSMORE WAY	\$21,000.00
-------------------------------	---------------------	--------------------

Intersection ID and Street Names:	Type:	Orientation:
-----------------------------------	-------	--------------

1818 DINSMORE WAY and STAMPER WAY			\$21,000.00
8957	Curb Ramp Required	NE	\$7,000.00
8958	Curb Ramp Required	NW	\$7,000.00
8959	Curb Ramp Required	SE	\$7,000.00

Total Cost for Street:	LANIER WAY	\$21,000.00
-------------------------------	-------------------	--------------------

Intersection ID and Street Names:	Type:	Orientation:
-----------------------------------	-------	--------------

1819 LANIER WAY and WATER TREE WAY			\$21,000.00
7088	Parallel	NW	\$7,000.00
7090	Parallel	SE	\$7,000.00
7089	Parallel	SW	\$7,000.00

Total Cost for Street:	AUSTELL WAY	\$28,000.00
-------------------------------	--------------------	--------------------

Intersection ID and Street Names:	Type:	Orientation:
-----------------------------------	-------	--------------

1820 AUSTELL WAY and FERNRIDGE DR			\$28,000.00
10484	Perpendicular	NE	\$7,000.00
10483	Perpendicular	NW	\$7,000.00
10481	Perpendicular	SE	\$7,000.00
10482	Perpendicular	SW	\$7,000.00

Total Cost for Street:	ARROWHEAD AVE	\$21,000.00
-------------------------------	----------------------	--------------------

Intersection ID and Street Names:	Type:	Orientation:
-----------------------------------	-------	--------------

1821 ARROWHEAD AVE and BUCKBOARD DR			\$21,000.00
24690	Curb Ramp Required	NW	\$7,000.00
24689	Curb Ramp Required	SE	\$7,000.00
24688	Curb Ramp Required	SW	\$7,000.00

Total Cost for Street:	COUNTRYROADS DR	\$28,000.00
-------------------------------	------------------------	--------------------

Intersection ID and Street Names:	Type:	Orientation:
-----------------------------------	-------	--------------

1823 COUNTRYROADS DR and MEADOWGREEN CIR			\$28,000.00
12150	Perpendicular	NE	\$7,000.00
12147	Perpendicular	NW	\$7,000.00
12149	Perpendicular	SE	\$7,000.00

12148	Perpendicular	SW	\$7,000.00
Total Cost for Street: HAZEL AVE			\$7,000.00
Intersection ID and Street Names:	Type:	Orientation:	
1824 HAZEL AVE and VINCENT AVE			\$7,000.00
13694	No Sidewalk, Curb Ramp Not Required	NE	\$0.00
13693	No Sidewalk, Curb Ramp Not Required	SE	\$0.00
13692	Curb Ramp Required	SW	\$7,000.00
Total Cost for Street: ALMOND AVE			\$7,000.00
Intersection ID and Street Names:	Type:	Orientation:	
1825 ALMOND AVE and MONICA AVE			\$7,000.00
17980	No Sidewalk, Curb Ramp Not Required	NE	\$0.00
17979	Curb Ramp Required	NW	\$7,000.00
17981	No Sidewalk, Curb Ramp Not Required	SE	\$0.00
Total Cost for Street: LA MANCHA WAY			\$14,000.00
Intersection ID and Street Names:	Type:	Orientation:	
1826 LA MANCHA WAY and STALLON WAY			\$14,000.00
6040	Parallel	NW	\$7,000.00
6042	No Sidewalk, Curb Ramp Not Required	SE	\$0.00
6041	Parallel	SW	\$7,000.00
Total Cost for Street: GILSTON CT			\$21,000.00
Intersection ID and Street Names:	Type:	Orientation:	
1827 GILSTON CT and WOODLAKE HILLS DR			\$21,000.00
13998	Perpendicular	N	\$7,000.00
13996	Curb Ramp Required	S	\$7,000.00
13997	Perpendicular	W	\$7,000.00
Total Cost for Street: LAKE NATOMA DR			\$21,000.00
Intersection ID and Street Names:	Type:	Orientation:	
1828 LAKE NATOMA DR and OVERWOOD CT			\$21,000.00
32573	Curb Ramp Required	NE	\$7,000.00
32574	Curb Ramp Required	NW	\$7,000.00
32575	Curb Ramp Required	SE	\$7,000.00

Total Cost for Street: GOLD BAR DR				\$21,000.00
Intersection ID and Street Names:		Type:	Orientation:	
1831 GOLD BAR DR and GRANITE BAR WAY				\$21,000.00
22797	Perpendicular	NE	\$7,000.00	
22798	Perpendicular	SE	\$7,000.00	
22799	Curb Ramp Required	W	\$7,000.00	
Total Cost for Street: CORNEJO WAY				\$21,000.00
Intersection ID and Street Names:		Type:	Orientation:	
1832 CORNEJO WAY and FREED CT				\$21,000.00
32196	Parallel	NE	\$7,000.00	
32195	Parallel	NW	\$7,000.00	
32197	Parallel	SE	\$7,000.00	
Total Cost for Street: CALDERA WAY				\$21,000.00
Intersection ID and Street Names:		Type:	Orientation:	
1835 CALDERA WAY and THILOW DR				\$21,000.00
7184	Curb Ramp Required	NE	\$7,000.00	
7183	Parallel	SE	\$7,000.00	
7182	Curb Ramp Required	SW	\$7,000.00	
Total Cost for Street: BERKSHIRE WAY				\$0.00
Intersection ID and Street Names:		Type:	Orientation:	
1836 BERKSHIRE WAY and WYANT WAY				\$0.00
2768	No Sidewalk, Curb Ramp Not Required	NE	\$0.00	
2767	No Sidewalk, Curb Ramp Not Required	NW	\$0.00	
2765	No Sidewalk, Curb Ramp Not Required	SE	\$0.00	
2766	No Sidewalk, Curb Ramp Not Required	SW	\$0.00	
Total Cost for Street: BROADMOOR WAY				\$21,000.00
Intersection ID and Street Names:		Type:	Orientation:	
1837 BROADMOOR WAY and DORCHESTER CT				\$21,000.00
25769	Curb Ramp Required	NE	\$7,000.00	
25767	Curb Ramp Required	SE	\$7,000.00	
25768	Curb Ramp Required	W	\$7,000.00	

Total Cost for Street: 9TH ST			\$7,000.00
Intersection ID and Street Names:	Type:	Orientation:	
1838 9TH ST and OAK LN			\$7,000.00
23601	No Sidewalk, Curb Ramp Not Required	NE	\$0.00
23600	No Sidewalk, Curb Ramp Not Required	NW	\$0.00
23599	Curb Ramp Required	SW	\$7,000.00

Total Cost for Street: HASKELL AVE			\$21,000.00
Intersection ID and Street Names:	Type:	Orientation:	
1839 HASKELL AVE and VALHALLA DR			\$21,000.00
17525	Curb Ramp Required	N	\$7,000.00
17526	Curb Ramp Required	SE	\$7,000.00
17527	Curb Ramp Required	SW	\$7,000.00

Total Cost for Street: 10TH ST			\$21,000.00
Intersection ID and Street Names:	Type:	Orientation:	
1840 10TH ST and ARROWHEAD AVE			\$21,000.00
24700	Curb Ramp Required	NE	\$7,000.00
24701	Curb Ramp Required	SE	\$7,000.00
24702	Curb Ramp Required	SW	\$7,000.00

Total Cost for Street: CALIENTE CT			\$0.00
Intersection ID and Street Names:	Type:	Orientation:	
1841 CALIENTE CT and HIALEAH WAY			\$0.00
21911	No Sidewalk, Curb Ramp Not Required	NE	\$0.00
21910	No Sidewalk, Curb Ramp Not Required	NW	\$0.00
21909	No Sidewalk, Curb Ramp Not Required	SW	\$0.00

Total Cost for Street: HAZEL AVE			\$21,000.00
Intersection ID and Street Names:	Type:	Orientation:	
1842 HAZEL AVE and UNNAMED RD			\$21,000.00
17642	Curb Ramp Required	NE	\$7,000.00
17641	Curb Ramp Required	NW	\$7,000.00
17640	Curb Ramp Required	SW	\$7,000.00

Total Cost for Street: KENTSHIRE WAY			\$21,000.00
Intersection ID and Street Names:	Type:	Orientation:	

1843	KENTSHIRE WAY	and	NEWBURY PARK CT		\$21,000.00
	26236	Perpendicular		NE	\$7,000.00
	26237	Perpendicular		NW	\$7,000.00
	26235	Curb Ramp Required		S	\$7,000.00

Total Cost for Street: BLAZE CT				\$1,500.00
---------------------------------	--	--	--	------------

Intersection ID and Street Names:	Type:	Orientation:
-----------------------------------	-------	--------------

1844	BLAZE CT	and	IRISH MIST WAY		\$1,500.00
	9229	Parallel		NE	\$500.00
	9230	Parallel		SE	\$500.00
	9231	Parallel		SW	\$500.00

Total Cost for Street: PECAN AVE				\$21,000.00
----------------------------------	--	--	--	-------------

Intersection ID and Street Names:	Type:	Orientation:
-----------------------------------	-------	--------------

1848	PECAN AVE	and	PLUM BLOSSOM CT		\$21,000.00
	18968	Perpendicular		NE	\$7,000.00
	18969	Curb Ramp Required		NW	\$7,000.00
	18967	Parallel		SE	\$7,000.00

Total Cost for Street: GLANCY DR				\$21,000.00
----------------------------------	--	--	--	-------------

Intersection ID and Street Names:	Type:	Orientation:
-----------------------------------	-------	--------------

1849	GLANCY DR	and	TORREY PINES CT		\$21,000.00
	19681	Perpendicular		NE	\$7,000.00
	19680	Perpendicular		SE	\$7,000.00
	19679	Curb Ramp Required		SW	\$7,000.00

Total Cost for Street: BOULDER MINE WAY				\$14,000.00
---	--	--	--	-------------

Intersection ID and Street Names:	Type:	Orientation:
-----------------------------------	-------	--------------

1852	BOULDER MINE WAY	and	SILVER CLIFF WAY		\$14,000.00
	22756	Parallel		NE	\$7,000.00
	22755	Parallel		NW	\$3,500.00
	22754	Parallel		SW	\$3,500.00

Total Cost for Street: AUBERRY DR				\$28,000.00
-----------------------------------	--	--	--	-------------

Intersection ID and Street Names:	Type:	Orientation:
-----------------------------------	-------	--------------

1854	AUBERRY DR	and	PRESTON WAY		\$28,000.00
	31082	Perpendicular		NE	\$7,000.00
	31083	Perpendicular		NW	\$7,000.00
	31081	Perpendicular		SE	\$7,000.00

31080	Perpendicular	SW	\$7,000.00
-------	---------------	----	------------

Total Cost for Street:	DELANO ST	\$0.00
-------------------------------	------------------	---------------

Intersection ID and Street Names:	Type:	Orientation:
-----------------------------------	-------	--------------

1856 DELANO ST and EL MODENA AVE		\$0.00
--	--	---------------

21550	No Sidewalk, Curb Ramp Not Required	NE	\$0.00
21549	No Sidewalk, Curb Ramp Not Required	NW	\$0.00
21551	No Sidewalk, Curb Ramp Not Required	SE	\$0.00
21552	No Sidewalk, Curb Ramp Not Required	SW	\$0.00

Total Cost for Street:	VERNER AVE	\$21,000.00
-------------------------------	-------------------	--------------------

Intersection ID and Street Names:	Type:	Orientation:
-----------------------------------	-------	--------------

1857 VERNER AVE and WALNUT AVE		\$21,000.00
--	--	--------------------

13294	Curb Ramp Required	NE	\$7,000.00
13295	Curb Ramp Required	NW	\$7,000.00
13296	Curb Ramp Required	SW	\$7,000.00

Total Cost for Street:	GREYCREST CT	\$21,000.00
-------------------------------	---------------------	--------------------

Intersection ID and Street Names:	Type:	Orientation:
-----------------------------------	-------	--------------

1859 GREYCREST CT and SAXONVILLE WAY		\$21,000.00
--	--	--------------------

20135	Curb Ramp Required	NE	\$7,000.00
20134	Parallel	SE	\$7,000.00
20133	Parallel	SW	\$7,000.00

Total Cost for Street:	FLETCHER CT	\$28,000.00
-------------------------------	--------------------	--------------------

Intersection ID and Street Names:	Type:	Orientation:
-----------------------------------	-------	--------------

1860 FLETCHER CT and LEADER AVE		\$28,000.00
---	--	--------------------

13301	Curb Ramp Required	NE	\$7,000.00
13303	Perpendicular	NW	\$7,000.00
13302	Curb Ramp Required	SE	\$7,000.00
13304	Perpendicular	SW	\$7,000.00

Total Cost for Street:	CARLA WAY	\$21,000.00
-------------------------------	------------------	--------------------

Intersection ID and Street Names:	Type:	Orientation:
-----------------------------------	-------	--------------

1862 CARLA WAY and HEIRLOOM WAY		\$21,000.00
---	--	--------------------

7515	Curb Ramp Required	NE	\$7,000.00
7514	Perpendicular	NW	\$7,000.00
7513	Perpendicular	SW	\$7,000.00

Total Cost for Street:	DEL PRADO WAY	\$21,000.00
-------------------------------	----------------------	--------------------

Intersection ID and Street Names:	Type:	Orientation:
1864 DEL PRADO WAY and MIRADOR WAY		
9197	Curb Ramp Required	NE
9199	Curb Ramp Required	SE
9198	Curb Ramp Required	SW

Total Cost for Street:	FLINTLOCK CT	\$21,000.00
-------------------------------	---------------------	--------------------

Intersection ID and Street Names:	Type:	Orientation:
1865 FLINTLOCK CT and HILLTOP DR		
134009	Curb Ramp Required	NW
134011	Curb Ramp Required	SE
134010	Curb Ramp Required	SW

Total Cost for Street:	47TH ST	\$21,000.00
-------------------------------	----------------	--------------------

Intersection ID and Street Names:	Type:	Orientation:
1869 47TH ST and 50TH AVE		
5732	Curb Ramp Required	NE
5731	Curb Ramp Required	NW
5733	Curb Ramp Required	SE

Total Cost for Street:	JUNIPER CREEK CT	\$21,000.00
-------------------------------	-------------------------	--------------------

Intersection ID and Street Names:	Type:	Orientation:
1870 JUNIPER CREEK CT and PROSPECT HILL DR		
134737	Curb Ramp Required	E
134736	Perpendicular	S
134735	Perpendicular	W

Total Cost for Street:	BOSCASTLE WAY	\$17,000.00
-------------------------------	----------------------	--------------------

Intersection ID and Street Names:	Type:	Orientation:
1871 BOSCASTLE WAY and KINGSBRIDGE DR		
34046	Parallel	NW
34048	Curb Ramp Required	SE
34047	Parallel	SW

Total Cost for Street:	STORY RIDGE WAY	\$17,000.00
-------------------------------	------------------------	--------------------

Intersection ID and Street Names:	Type:	Orientation:
-----------------------------------	-------	--------------

1872	STORY RIDGE WAY	and	WINDROSE PL		\$17,000.00
	6497	Parallel		NE	\$3,000.00
	6498	Parallel		SE	\$7,000.00
	6499	Parallel		SW	\$7,000.00

Total Cost for Street: CAMPTON CIR				\$21,000.00
------------------------------------	--	--	--	-------------

Intersection ID and Street Names:	Type:	Orientation:
-----------------------------------	-------	--------------

1873	CAMPTON CIR	and	HOLLENBECK WAY		\$21,000.00
	22788	Perpendicular		NE	\$7,000.00
	22789	Perpendicular		SE	\$7,000.00
	22790	Curb Ramp Required		W	\$7,000.00

Total Cost for Street: FULLER WAY				\$0.00
-----------------------------------	--	--	--	--------

Intersection ID and Street Names:	Type:	Orientation:
-----------------------------------	-------	--------------

1875	FULLER WAY	and	HILLSWOOD DR		\$0.00
	22992	No Sidewalk, Curb Ramp Not Required		N	\$0.00
	22994	No Sidewalk, Curb Ramp Not Required		SE	\$0.00
	22993	No Sidewalk, Curb Ramp Not Required		SW	\$0.00

Total Cost for Street: AUSPICIOUS WAY				\$21,000.00
---------------------------------------	--	--	--	-------------

Intersection ID and Street Names:	Type:	Orientation:
-----------------------------------	-------	--------------

1876	AUSPICIOUS WAY	and	MONUMENT DR		\$21,000.00
	14704	Perpendicular		NE	\$7,000.00
	14705	Perpendicular		SE	\$7,000.00
	14706	Curb Ramp Required		SW	\$7,000.00

Total Cost for Street: NIGHT SAIL DR				\$14,000.00
--------------------------------------	--	--	--	-------------

Intersection ID and Street Names:	Type:	Orientation:
-----------------------------------	-------	--------------

1878	NIGHT SAIL DR	and	SIENNA SAND DR		\$14,000.00
	134423	Parallel		NW	\$7,000.00
	134424	Parallel		SW	\$7,000.00

Total Cost for Street: RICH HILL DR				\$21,000.00
-------------------------------------	--	--	--	-------------

Intersection ID and Street Names:	Type:	Orientation:
-----------------------------------	-------	--------------

1879	RICH HILL DR	and	SHERILEE WAY		\$21,000.00
	31399	Curb Ramp Required		NE	\$7,000.00
	31400	Curb Ramp Required		SE	\$7,000.00
	31401	Curb Ramp Required		SW	\$7,000.00

Total Cost for Street:	HOLLINGSWORTH WAY	\$21,000.00
-------------------------------	--------------------------	--------------------

Intersection ID and Street Names:	Type:	Orientation:	
1885 HOLLINGSWORTH WAY and STEDWAY CT			\$21,000.00
12013	Parallel	NW	\$7,000.00
12015	Parallel	SE	\$7,000.00
12014	Parallel	SW	\$7,000.00

Total Cost for Street:	POINT ARENA CT	\$13,500.00
-------------------------------	-----------------------	--------------------

Intersection ID and Street Names:	Type:	Orientation:	
1887 POINT ARENA CT and TIMBER COVE WAY			\$13,500.00
31910	Parallel	NW	\$3,000.00
31912	Parallel	SE	\$3,500.00
31911	Parallel	SW	\$7,000.00

Total Cost for Street:	CHANCERY WAY	\$21,000.00
-------------------------------	---------------------	--------------------

Intersection ID and Street Names:	Type:	Orientation:	
1888 CHANCERY WAY and SELSEY CT			\$21,000.00
12331	Curb Ramp Required	NE	\$7,000.00
12330	Curb Ramp Required	NW	\$7,000.00
12332	Curb Ramp Required	SE	\$7,000.00

Total Cost for Street:	SINBAD CT	\$21,000.00
-------------------------------	------------------	--------------------

Intersection ID and Street Names:	Type:	Orientation:	
1889 SINBAD CT and SUNRISE WOODS WAY			\$21,000.00
30868	Perpendicular	NE	\$7,000.00
30867	Perpendicular	NW	\$7,000.00
30869	Curb Ramp Required	SE	\$7,000.00

Total Cost for Street:	HILLHAVEN CT	\$17,500.00
-------------------------------	---------------------	--------------------

Intersection ID and Street Names:	Type:	Orientation:	
1890 HILLHAVEN CT and TIERRA VISTA WAY			\$17,500.00
18191	Parallel	NE	\$7,000.00
18190	Parallel	NW	\$7,000.00
18192	Parallel	SE	\$3,500.00

Total Cost for Street:	CANDLESTICK WAY	\$21,000.00
-------------------------------	------------------------	--------------------

Intersection ID and Street Names:	Type:	Orientation:	
-----------------------------------	-------	--------------	--

1892	CANDLESTICK WAY	and	GLENEAGLE WAY		\$21,000.00
	12563		Perpendicular	NW	\$7,000.00
	12561		Curb Ramp Required	SE	\$7,000.00
	12562		Perpendicular	SW	\$7,000.00

Total Cost for Street: SKIPJACK WAY				\$21,000.00
--	--	--	--	--------------------

Intersection ID and Street Names:	Type:	Orientation:
-----------------------------------	-------	--------------

1893	SKIPJACK WAY	and	TAMARINDO BAY DR		\$21,000.00
	32244		Parallel	NE	\$7,000.00
	32243		Parallel	SE	\$7,000.00
	32242		Parallel	SW	\$7,000.00

Total Cost for Street: PECK DR				\$21,000.00
---------------------------------------	--	--	--	--------------------

Intersection ID and Street Names:	Type:	Orientation:
-----------------------------------	-------	--------------

1895	PECK DR	and	ROSWELL CT		\$21,000.00
	8918		Curb Ramp Required	NW	\$7,000.00
	8919		Curb Ramp Required	SE	\$7,000.00
	8917		Curb Ramp Required	SW	\$7,000.00

Total Cost for Street: MARTIN WAY				\$21,000.00
--	--	--	--	--------------------

Intersection ID and Street Names:	Type:	Orientation:
-----------------------------------	-------	--------------

1896	MARTIN WAY	and	TELESCO WAY		\$21,000.00
	3059		Curb Ramp Required	NE	\$7,000.00
	3060		Curb Ramp Required	NW	\$7,000.00
	3061		Curb Ramp Required	SW	\$7,000.00

Total Cost for Street: BROOKSHIRE CT				\$21,000.00
---	--	--	--	--------------------

Intersection ID and Street Names:	Type:	Orientation:
-----------------------------------	-------	--------------

1897	BROOKSHIRE CT	and	TERRAMORE DR		\$21,000.00
	17812		Curb Ramp Required	NW	\$7,000.00
	17814		Perpendicular	SE	\$7,000.00
	17813		Perpendicular	SW	\$7,000.00

Total Cost for Street: CLARION CIR				\$28,000.00
---	--	--	--	--------------------

Intersection ID and Street Names:	Type:	Orientation:
-----------------------------------	-------	--------------

1898	CLARION CIR	and	KILBRIDGE CT		\$28,000.00
	6652		Perpendicular	NE	\$7,000.00
	6653		Perpendicular	NW	\$7,000.00
	6655		Perpendicular	SE	\$7,000.00

6654	Perpendicular	SW	\$7,000.00
Total Cost for Street: APLAND PL			\$21,000.00
Intersection ID and Street Names:	Type:	Orientation:	
1899 APLAND PL and PALMERSON DR			\$21,000.00
5411	Parallel	NE	\$7,000.00
5410	Parallel	NW	\$7,000.00
5412	Parallel	SE	\$7,000.00

Total Cost for Street: CALDERA WAY			\$17,500.00
Intersection ID and Street Names:	Type:	Orientation:	
1900 CALDERA WAY and STARFIRE DR			\$17,500.00
7162	Perpendicular	NE	\$7,000.00
7161	Parallel	NW	\$3,500.00
7160	Curb Ramp Required	SW	\$7,000.00

Total Cost for Street: FAIRMONT WAY			\$0.00
Intersection ID and Street Names:	Type:	Orientation:	
1901 FAIRMONT WAY and HILTON WAY			\$0.00
17940	No Sidewalk, Curb Ramp Not Required	NW	\$0.00
17942	No Sidewalk, Curb Ramp Not Required	SE	\$0.00
17941	No Sidewalk, Curb Ramp Not Required	SW	\$0.00

Total Cost for Street: ORO WAY			\$28,000.00
Intersection ID and Street Names:	Type:	Orientation:	
1902 ORO WAY and PECAN AVE			\$28,000.00
17772	Parallel	NE	\$7,000.00
17769	Parallel	NW	\$7,000.00
17771	Parallel	SE	\$7,000.00
17770	Parallel	SW	\$7,000.00

Total Cost for Street: ABERFELDY WAY			\$21,000.00
Intersection ID and Street Names:	Type:	Orientation:	
1903 ABERFELDY WAY and TUPELO DR			\$21,000.00
12519	Perpendicular	NE	\$7,000.00
12518	Perpendicular	NW	\$7,000.00
12517	Curb Ramp Required	SW	\$7,000.00

Total Cost for Street: EMERALD CT				\$3,000.00
Intersection ID and Street Names:		Type:	Orientation:	
1904 EMERALD CT and LANDON LN				\$3,000.00
3632	No Sidewalk, Curb Ramp Not Required	NE	\$0.00	
3633	No Sidewalk, Curb Ramp Not Required	SE	\$0.00	
3634	Parallel	SW	\$3,000.00	
Total Cost for Street: NEW MOUNTAIN WAY				\$24,000.00
Intersection ID and Street Names:		Type:	Orientation:	
1906 NEW MOUNTAIN WAY and NEW POINT DR				\$24,000.00
31989	Parallel	NE	\$7,000.00	
31988	Parallel	NW	\$7,000.00	
31990	Parallel	SE	\$3,000.00	
31991	Parallel	SW	\$7,000.00	
Total Cost for Street: NEW EUREKA WAY				\$17,500.00
Intersection ID and Street Names:		Type:	Orientation:	
1907 NEW EUREKA WAY and SABALO CT				\$17,500.00
22892	Parallel	NE	\$7,000.00	
22893	Parallel	NW	\$3,500.00	
22894	Curb Ramp Required	SE	\$7,000.00	
Total Cost for Street: DARK STAR WAY				\$21,000.00
Intersection ID and Street Names:		Type:	Orientation:	
1908 DARK STAR WAY and MILKY WAY				\$21,000.00
21947	Perpendicular	NE	\$7,000.00	
21948	Perpendicular	NW	\$7,000.00	
21949	Curb Ramp Required	SW	\$7,000.00	
Total Cost for Street: KAHALA CT				\$7,000.00
Intersection ID and Street Names:		Type:	Orientation:	
1910 KAHALA CT and MADISON AVE				\$7,000.00
11535	Curb Ramp Required	NE	\$7,000.00	
11534	No Sidewalk, Curb Ramp Not Required	SE	\$0.00	
11533	No Sidewalk, Curb Ramp Not Required	SW	\$0.00	

Total Cost for Street: JACKSON ST			\$21,000.00
Intersection ID and Street Names:	Type:	Orientation:	
1911 JACKSON ST and WOODHUE WAY			\$21,000.00
6808	Curb Ramp Required	NE	\$7,000.00
6807	Curb Ramp Required	NW	\$7,000.00
6806	Curb Ramp Required	SW	\$7,000.00

Total Cost for Street: GREAT VALLEY DR			\$21,000.00
Intersection ID and Street Names:	Type:	Orientation:	
1913 GREAT VALLEY DR and RED JASPER WAY			\$21,000.00
5374	Parallel	NE	\$7,000.00
5373	Parallel	NW	\$7,000.00
5375	Parallel	SW	\$7,000.00

Total Cost for Street: MARBLE WAY			\$21,000.00
Intersection ID and Street Names:	Type:	Orientation:	
1914 MARBLE WAY and RAMPART DR			\$21,000.00
4556	Curb Ramp Required	NE	\$7,000.00
4557	Curb Ramp Required	SE	\$7,000.00
4558	Curb Ramp Required	SW	\$7,000.00

Total Cost for Street: KENT DR			\$14,000.00
Intersection ID and Street Names:	Type:	Orientation:	
1915 KENT DR and MIRAMAR RD			\$14,000.00
3722	Curb ramp required	NE	\$7,000.00
3724	No Sidewalk, Curb Ramp Not Required	NW	\$0.00
3723	Curb ramp required	SE	\$7,000.00

Total Cost for Street: MCDERMOTT DR			\$21,000.00
Intersection ID and Street Names:	Type:	Orientation:	
1916 MCDERMOTT DR and MOUNT AUBURN CT			\$21,000.00
14532	Perpendicular	NW	\$7,000.00
14534	Curb Ramp Required	SE	\$7,000.00
14533	Perpendicular	SW	\$7,000.00

Total Cost for Street: CABODI CT			\$21,000.00
Intersection ID and Street Names:	Type:	Orientation:	

1917 CABODI CT and KERMES AVE			\$21,000.00
13642	Curb Ramp Required	NW	\$7,000.00
13640	Parallel	SE	\$7,000.00
13641	Parallel	SW	\$7,000.00

Total Cost for Street: CORNEJO WAY			\$21,000.00
------------------------------------	--	--	-------------

Intersection ID and Street Names:	Type:	Orientation:
-----------------------------------	-------	--------------

1919 CORNEJO WAY and SKYLES CT			\$21,000.00
32192	Parallel	NE	\$7,000.00
32193	Parallel	SE	\$7,000.00
32194	Parallel	SW	\$7,000.00

Total Cost for Street: MIRA CT			\$21,000.00
--------------------------------	--	--	-------------

Intersection ID and Street Names:	Type:	Orientation:
-----------------------------------	-------	--------------

1920 MIRA CT and PECK DR			\$21,000.00
9000	Parallel	NE	\$7,000.00
8998	Parallel	SE	\$7,000.00
8999	Curb Ramp Required	SW	\$7,000.00

Total Cost for Street: CLARISSA DR			\$21,000.00
------------------------------------	--	--	-------------

Intersection ID and Street Names:	Type:	Orientation:
-----------------------------------	-------	--------------

1921 CLARISSA DR and COURTNEY CT			\$21,000.00
17883	Curb Ramp Required	NE	\$7,000.00
17884	Perpendicular	SE	\$7,000.00
17885	Perpendicular	SW	\$7,000.00

Total Cost for Street: LION HEART WAY			\$21,000.00
---------------------------------------	--	--	-------------

Intersection ID and Street Names:	Type:	Orientation:
-----------------------------------	-------	--------------

1922 LION HEART WAY and W 2ND ST			\$21,000.00
23658	Curb Ramp Required	E	\$7,000.00
23657	Perpendicular	NW	\$7,000.00
23656	Perpendicular	SW	\$7,000.00

Total Cost for Street: BEECH AVE			\$14,000.00
----------------------------------	--	--	-------------

Intersection ID and Street Names:	Type:	Orientation:
-----------------------------------	-------	--------------

1923 BEECH AVE and VENIKOV PL			\$14,000.00
18797	No Sidewalk, Curb Ramp Not Required	NE	\$0.00
18798	Curb Ramp Required	NW	\$7,000.00
18796	Curb Ramp Required	SE	\$7,000.00

Total Cost for Street: CLINTON RD				\$7,000.00
Intersection ID and Street Names:		Type:	Orientation:	
1924 CLINTON RD and HURLEY WAY				\$7,000.00
133156	Curb Ramp Required	NE	\$7,000.00	
1446	No Sidewalk, Curb Ramp Not Required	SE	\$0.00	
1447	No Sidewalk, Curb Ramp Not Required	SW	\$0.00	
Total Cost for Street: CORTRIGHT WAY				\$21,000.00
Intersection ID and Street Names:		Type:	Orientation:	
1925 CORTRIGHT WAY and RAMSEY DR				\$21,000.00
11420	Curb Ramp Required	NE	\$7,000.00	
11419	Curb Ramp Required	NW	\$7,000.00	
11418	Curb Ramp Required	SW	\$7,000.00	
Total Cost for Street: MAGINNES CT				\$17,000.00
Intersection ID and Street Names:		Type:	Orientation:	
1926 MAGINNES CT and WILDHAWK DR				\$17,000.00
134636	Parallel	NNE	\$3,000.00	
134634	Parallel	NW	\$7,000.00	
134635	Parallel	S	\$7,000.00	
Total Cost for Street: 10TH ST				\$7,000.00
Intersection ID and Street Names:		Type:	Orientation:	
1927 10TH ST and O ST				\$7,000.00
24801	No Sidewalk, Curb Ramp Not Required	NE	\$0.00	
24800	No Sidewalk, Curb Ramp Not Required	NW	\$0.00	
24798	Perpendicular	SE	\$7,000.00	
24799	No Sidewalk, Curb Ramp Not Required	SW	\$0.00	
Total Cost for Street: NEW YORK AVE				\$0.00
Intersection ID and Street Names:		Type:	Orientation:	
1928 NEW YORK AVE and OLIVE ST				\$0.00
8450	No Sidewalk, Curb Ramp Not Required	NE	\$0.00	
8447	No Sidewalk, Curb Ramp Not Required	NW	\$0.00	
8449	No Sidewalk, Curb Ramp Not Required	SE	\$0.00	
8448	No Sidewalk, Curb Ramp Not Required	SW	\$0.00	

Total Cost for Street: EASTWOOD RD				\$0.00
Intersection ID and Street Names:		Type:	Orientation:	
1929 EASTWOOD RD and WOODCREST RD				\$0.00
18382	No Sidewalk, Curb Ramp Not Required	NE		\$0.00
18381	No Sidewalk, Curb Ramp Not Required	NW		\$0.00
18383	No Sidewalk, Curb Ramp Not Required	S		\$0.00
Total Cost for Street: GYPSY STAR WAY				\$21,000.00
Intersection ID and Street Names:		Type:	Orientation:	
1930 GYPSY STAR WAY and IRONSTONE WAY				\$21,000.00
34070	Parallel	NE		\$7,000.00
34071	Parallel	SE		\$7,000.00
34072	Parallel	W		\$7,000.00
Total Cost for Street: GRANT AVE				\$21,000.00
Intersection ID and Street Names:		Type:	Orientation:	
1932 GRANT AVE and GRANTWOOD WAY				\$21,000.00
25697	Curb Ramp Required	NE		\$7,000.00
25696	Curb Ramp Required	NW		\$7,000.00
25698	Curb Ramp Required	SE		\$7,000.00
25699	No Sidewalk, Curb Ramp Not Required	SW		\$0.00
Total Cost for Street: MORGAN HILL WAY				\$21,000.00
Intersection ID and Street Names:		Type:	Orientation:	
1934 MORGAN HILL WAY and ROGUE CT				\$21,000.00
30980	Curb Ramp Required	NE		\$7,000.00
30979	Perpendicular	SE		\$7,000.00
30978	Perpendicular	SW		\$7,000.00
Total Cost for Street: BANNISTER RD				\$21,000.00
Intersection ID and Street Names:		Type:	Orientation:	
1935 BANNISTER RD and KRETH RD				\$21,000.00
135666	Parallel	NE		\$7,000.00
135665	Parallel	SE		\$7,000.00
135664	Parallel	SW		\$7,000.00

Total Cost for Street: ALPINE LAUREL WAY			\$28,000.00
Intersection ID and Street Names:	Type:	Orientation:	
1937 ALPINE LAUREL WAY and CRIMSON SAGE CT			\$28,000.00
34309	Parallel	NE	\$7,000.00
34308	Parallel	NW	\$7,000.00
34310	Parallel	SE	\$7,000.00
34311	Parallel	SW	\$7,000.00
Total Cost for Street: GOLD RIVER RD			\$21,000.00
Intersection ID and Street Names:	Type:	Orientation:	
1938 GOLD RIVER RD and GOLD STATION DR			\$21,000.00
22868	Parallel	NE	\$7,000.00
22870	Curb Ramp Required	NW	\$7,000.00
22869	Parallel	SE	\$7,000.00
Total Cost for Street: LOWRY DR			\$21,000.00
Intersection ID and Street Names:	Type:	Orientation:	
1939 LOWRY DR and POPLAR BLVD			\$21,000.00
8016	Curb Ramp Required	NE	\$7,000.00
8015	Curb Ramp Required	NW	\$7,000.00
8014	Curb Ramp Required	SW	\$7,000.00
Total Cost for Street: DRIVER WAY			\$21,000.00
Intersection ID and Street Names:	Type:	Orientation:	
1940 DRIVER WAY and FAWN CREEK CT			\$21,000.00
6695	Perpendicular	NE	\$7,000.00
6696	Perpendicular	SE	\$7,000.00
6697	Curb Ramp Required	SW	\$7,000.00
Total Cost for Street: CHEROKEE WAY			\$21,000.00
Intersection ID and Street Names:	Type:	Orientation:	
1941 CHEROKEE WAY and WALNUT AVE			\$21,000.00
13393	Curb Ramp Required	NE	\$7,000.00
13394	Curb Ramp Required	NW	\$7,000.00
13392	Curb Ramp Required	SE	\$7,000.00

Total Cost for Street: ALDER CREEK DR			\$11,000.00
Intersection ID and Street Names:	Type:	Orientation:	
1942 ALDER CREEK DR and MORNING HILLS ST			\$11,000.00
26176	Parallel	NE	\$3,500.00
26177	Parallel	NW	\$500.00
26178	Curb Ramp Required	SW	\$7,000.00

Total Cost for Street: SHELFIELD DR			\$7,000.00
Intersection ID and Street Names:	Type:	Orientation:	
1944 SHELFIELD DR and WINGFIELD WAY			\$7,000.00
19602	No Sidewalk, Curb Ramp Not Required	NE	\$0.00
19601	No Sidewalk, Curb Ramp Not Required	NW	\$0.00
19600	Parallel	SE	\$7,000.00

Total Cost for Street: NEWHALL DR			\$21,000.00
Intersection ID and Street Names:	Type:	Orientation:	
1945 NEWHALL DR and THORNHILL DR			\$21,000.00
22506	Perpendicular	NE	\$7,000.00
22505	Perpendicular	SE	\$7,000.00
22504	Curb Ramp Required	SW	\$7,000.00

Total Cost for Street: MEYER WAY			\$14,000.00
Intersection ID and Street Names:	Type:	Orientation:	
1946 MEYER WAY and WINDING WAY			\$14,000.00
1192	Curb Ramp Required	NE	\$7,000.00
1191	Curb Ramp Required	NW	\$7,000.00

Total Cost for Street: GOETHE RD			\$23,500.00
Intersection ID and Street Names:	Type:	Orientation:	
1947 GOETHE RD and MOONBEAM DR			\$23,500.00
12034	Parallel	NW	\$2,500.00
12031	Parallel	SE	\$7,000.00
12032	Parallel	SSW	\$7,000.00
12033	Parallel	WSW	\$7,000.00

Total Cost for Street: MADISON AVE			
Intersection ID and Street Names:	Type:	Orientation:	

1948 **MADISON AVE** and **UNNAMED RD**

7722

Driveway

S

Total Cost for Street: JAMIE CT

Intersection ID and Street Names:

Type:

Orientation:

1949 **JAMIE CT** and **RIO LINDA BLVD 6TH ST ALY**

25803

Driveway

S

Total Cost for Street: 48TH ST**\$14,000.00**

Intersection ID and Street Names:

Type:

Orientation:

1951 **48TH ST** and **DEWEY BLVD****\$14,000.00**

899

Perpendicular

SE

\$7,000.00

898

Perpendicular

SW

\$7,000.00

Total Cost for Street: KEY WEST WAY**\$21,000.00**

Intersection ID and Street Names:

Type:

Orientation:

1952 **KEY WEST WAY** and **RAWHIDE WAY****\$21,000.00**

7017

Parallel

NE

\$7,000.00

7018

Parallel

NW

\$7,000.00

7019

Curb Ramp Required

SE

\$7,000.00

Total Cost for Street: CAL CENTER DR**\$13,500.00**

Intersection ID and Street Names:

Type:

Orientation:

1953 **CAL CENTER DR** and **MANLOVE RD****\$13,500.00**

7209

Parallel

NW

\$3,000.00

7211

Parallel

SE

\$7,000.00

7210

Parallel

SW

\$3,500.00

Total Cost for Street: BLOSSOMWOOD CT**\$21,000.00**

Intersection ID and Street Names:

Type:

Orientation:

1954 **BLOSSOMWOOD CT** and **ROPER AVE****\$21,000.00**

13644

Perpendicular

NW

\$7,000.00

13646

Curb Ramp Required

SE

\$7,000.00

13645

Perpendicular

SW

\$7,000.00

Total Cost for Street: SCHOOL RD

Intersection ID and Street Names:

Type:

Orientation:

1955 **SCHOOL RD** and **SCHOOL RD**

25004

Driveway

S

Total Cost for Street: CROOKED STICK DR**\$28,000.00**

Intersection ID and Street Names:

Type:

Orientation:

1956 CROOKED STICK DR and PHOENICIAN WAY**\$28,000.00**

34483

Parallel

NE

\$7,000.00

34484

Parallel

NW

\$7,000.00

34486

Parallel

SE

\$7,000.00

34485

Parallel

SW

\$7,000.00

Total Cost for Street: MARYAL DR**\$0.00**

Intersection ID and Street Names:

Type:

Orientation:

1957 MARYAL DR and SAINT MARKS WAY**\$0.00**

16097

No Sidewalk, Curb Ramp Not Required

NE

\$0.00

16096

No Sidewalk, Curb Ramp Not Required

NW

\$0.00

16098

No Sidewalk, Curb Ramp Not Required

SW

\$0.00

Total Cost for Street: MORSE AVE**\$0.00**

Intersection ID and Street Names:

Type:

Orientation:

1958 MORSE AVE and MOUNTAIN VIEW AVE**\$0.00**

4048

No Sidewalk, Curb Ramp Not Required

NE

\$0.00

4047

No Sidewalk, Curb Ramp Not Required

NW

\$0.00

4046

No Sidewalk, Curb Ramp Not Required

SW

\$0.00

Total Cost for Street: PALMERSON DR**\$28,000.00**

Intersection ID and Street Names:

Type:

Orientation:

1959 PALMERSON DR and TRAVARY WAY**\$28,000.00**

5560

Parallel

NE

\$7,000.00

5559

Parallel

NNW

\$7,000.00

5561

Parallel

SE

\$7,000.00

5558

Parallel

SW

\$7,000.00

Total Cost for Street: VINTAGE PARK DR**\$21,000.00**

Intersection ID and Street Names:

Type:

Orientation:

1962 VINTAGE PARK DR and WILLYS CT**\$21,000.00**

14824

Perpendicular

NE

\$7,000.00

14823

Perpendicular

NW

\$7,000.00

14822

Curb Ramp Required

SW

\$7,000.00

Total Cost for Street:	BELCAMP ST	\$21,000.00
-------------------------------	-------------------	--------------------

Intersection ID and Street Names:	Type:	Orientation:
1963 BELCAMP ST and COTTLE AVE		
21776	Curb Ramp Required	NE
21775	Curb Ramp Required	NW
21774	Curb Ramp Required	SW

Total Cost for Street:	BRAMBLE TRAIL WAY	\$21,000.00
-------------------------------	--------------------------	--------------------

Intersection ID and Street Names:	Type:	Orientation:
1965 BRAMBLE TRAIL WAY and WINDY WAY		
583	Perpendicular	NE
582	Perpendicular	NW
132966	Curb Ramp Required	S

Total Cost for Street:	BUGATTI CT	\$21,000.00
-------------------------------	-------------------	--------------------

Intersection ID and Street Names:	Type:	Orientation:
1967 BUGATTI CT and VINTAGE PARK DR		
14804	Perpendicular	NE
14805	Perpendicular	NW
14806	Curb Ramp Required	SW

Total Cost for Street:	ASBURY CT	\$21,000.00
-------------------------------	------------------	--------------------

Intersection ID and Street Names:	Type:	Orientation:
1968 ASBURY CT and LOCH HAVEN WAY		
9749	Curb Ramp Required	NE
9747	Perpendicular	NW
9748	Perpendicular	SW

Total Cost for Street:	15TH AVE	\$21,000.00
-------------------------------	-----------------	--------------------

Intersection ID and Street Names:	Type:	Orientation:
1969 15TH AVE and 45TH ST		
30556	Perpendicular	NE
30555	Perpendicular	NW
30557	Curb Ramp Required	SE

Total Cost for Street:	BALLARD DR	\$21,000.00
-------------------------------	-------------------	--------------------

Intersection ID and Street Names:	Type:	Orientation:
-----------------------------------	-------	--------------

1974	BALLARD DR	and	WINGATE DR		\$21,000.00
	15297		Curb Ramp Required	N	\$7,000.00
	15299		Curb Ramp Required	SE	\$7,000.00
	15298		Curb Ramp Required	W	\$7,000.00

Total Cost for Street: MADERA RD					\$0.00
--	--	--	--	--	---------------

Intersection ID and Street Names:	Type:	Orientation:
-----------------------------------	-------	--------------

1975	MADERA RD	and	SANTA ANITA DR		\$0.00
	1386		No Sidewalk, Curb Ramp Not Required	NW	\$0.00
	1385		No Sidewalk, Curb Ramp Not Required	SW	\$0.00

Total Cost for Street: BELLINGRATH DR					\$28,000.00
---	--	--	--	--	--------------------

Intersection ID and Street Names:	Type:	Orientation:
-----------------------------------	-------	--------------

1978	BELLINGRATH DR	and	COLONNADE WAY		\$28,000.00
	21444		Curb Ramp Required	NE	\$7,000.00
	21443		Curb Ramp Required	NW	\$7,000.00
	21445		Curb Ramp Required	SE	\$7,000.00
	21446		Curb Ramp Required	SW	\$7,000.00

Total Cost for Street: GRANT AVE					\$14,000.00
--	--	--	--	--	--------------------

Intersection ID and Street Names:	Type:	Orientation:
-----------------------------------	-------	--------------

1979	GRANT AVE	and	VOLEYN ST		\$14,000.00
	25707		Curb Ramp Required	NE	\$7,000.00
	25706		Curb Ramp Required	NW	\$7,000.00
	25708		No Sidewalk, Curb Ramp Not Required	S	\$0.00

Total Cost for Street: EVERIDGE CT					\$21,000.00
--	--	--	--	--	--------------------

Intersection ID and Street Names:	Type:	Orientation:
-----------------------------------	-------	--------------

1980	EVERIDGE CT	and	HARDESTER DR		\$21,000.00
	31952		Parallel	NW	\$7,000.00
	31954		Parallel	SE	\$7,000.00
	31953		Parallel	SW	\$7,000.00

Total Cost for Street: KAISER WAY					\$21,000.00
---	--	--	--	--	--------------------

Intersection ID and Street Names:	Type:	Orientation:
-----------------------------------	-------	--------------

1983	KAISER WAY	and	KURZ CIR		\$21,000.00
	15352		Curb Ramp Required	NE	\$7,000.00
	15353		Curb Ramp Required	SE	\$7,000.00
	15354		Curb Ramp Required	W	\$7,000.00

Total Cost for Street: OLEANDER DR				\$21,000.00
Intersection ID and Street Names:		Type:	Orientation:	
1985 OLEANDER DR and PENNEY WAY				\$21,000.00
25513	Curb Ramp Required	NE	\$7,000.00	
25514	Curb Ramp Required	SE	\$7,000.00	
25515	Curb Ramp Required	W	\$7,000.00	
Total Cost for Street: DELANO ST				\$0.00
Intersection ID and Street Names:		Type:	Orientation:	
1986 DELANO ST and EL RENO AVE				\$0.00
21671	No Sidewalk, Curb Ramp Not Required	NE	\$0.00	
21670	No Sidewalk, Curb Ramp Not Required	NW	\$0.00	
21672	No Sidewalk, Curb Ramp Not Required	SE	\$0.00	
21669	No Sidewalk, Curb Ramp Not Required	SW	\$0.00	
Total Cost for Street: ANTELOPE HILLS DR				\$21,000.00
Intersection ID and Street Names:		Type:	Orientation:	
1987 ANTELOPE HILLS DR and IVY HILL WAY				\$21,000.00
12865	Curb Ramp Required	NW	\$7,000.00	
12863	Perpendicular	SE	\$7,000.00	
12864	Perpendicular	SW	\$7,000.00	
Total Cost for Street: DYSART DR				\$21,000.00
Intersection ID and Street Names:		Type:	Orientation:	
1988 DYSART DR and KELVEDON WAY				\$21,000.00
133375	Parallel	NE	\$7,000.00	
133376	Parallel	SE	\$7,000.00	
133377	Parallel	W	\$7,000.00	
Total Cost for Street: LEWISTON WAY				\$14,000.00
Intersection ID and Street Names:		Type:	Orientation:	
1989 LEWISTON WAY and LINDALE DR				\$14,000.00
10109	No Sidewalk, Curb Ramp Not Required	NE	\$0.00	
10107	Curb Ramp Required	SE	\$7,000.00	
10108	Curb Ramp Required	SW	\$7,000.00	

Total Cost for Street: IONE ST	\$0.00
--	---------------

Intersection ID and Street Names:	Type:	Orientation:	
1990 IONE ST and LUSK DR			\$0.00
16139	No Sidewalk, Curb Ramp Not Required	NE	\$0.00
16138	No Sidewalk, Curb Ramp Not Required	NW	\$0.00
16140	No Sidewalk, Curb Ramp Not Required	SE	\$0.00
16137	No Sidewalk, Curb Ramp Not Required	SW	\$0.00

Total Cost for Street: PATTI JO DR	\$21,000.00
--	--------------------

Intersection ID and Street Names:	Type:	Orientation:	
1992 PATTI JO DR and TEAL WAY			\$21,000.00
25521	Curb Ramp Required	E	\$7,000.00
25519	Curb Ramp Required	NW	\$7,000.00
25520	Curb Ramp Required	SW	\$7,000.00

Total Cost for Street: LILA LN	\$21,000.00
--	--------------------

Intersection ID and Street Names:	Type:	Orientation:	
1995 LILA LN and N HAVEN DR			\$21,000.00
31146	Parallel	NE	\$14,000.00
9388	Parallel	SW	\$7,000.00

Total Cost for Street: HITCHING POST CT	\$0.00
---	---------------

Intersection ID and Street Names:	Type:	Orientation:	
1996 HITCHING POST CT and RANCH RIVER DR			\$0.00
21477	No Sidewalk, Curb Ramp Not Required	NE	\$0.00
21478	No Sidewalk, Curb Ramp Not Required	NW	\$0.00
21479	No Sidewalk, Curb Ramp Not Required	SE	\$0.00

Total Cost for Street: CARMELO DR	\$21,000.00
---	--------------------

Intersection ID and Street Names:	Type:	Orientation:	
1997 CARMELO DR and TREE SIDE DR			\$21,000.00
429	Parallel	E	\$7,000.00
427	Parallel	NW	\$7,000.00
426	Parallel	SW	\$7,000.00

Total Cost for Street: COLONSAY WAY	\$21,000.00
---	--------------------

Intersection ID and Street Names:	Type:	Orientation:	
-----------------------------------	-------	--------------	--

1998 COLONSAWAY WAY and DURNESS WAY				\$21,000.00
32131	Perpendicular	NE		\$7,000.00
32132	Curb Ramp Required	NW		\$7,000.00
32130	Perpendicular	SE		\$7,000.00

Total Cost for Street: GALBRATH DR				\$13,000.00
---	--	--	--	--------------------

Intersection ID and Street Names:	Type:	Orientation:
-----------------------------------	-------	--------------

2002 GALBRATH DR and MONUMENT DR				\$13,000.00
14728	Parallel	NE		\$3,000.00
14727	Parallel	NW		\$3,000.00
14726	Parallel	SW		\$7,000.00

Total Cost for Street: HARVEST WOODS DR				\$21,000.00
--	--	--	--	--------------------

Intersection ID and Street Names:	Type:	Orientation:
-----------------------------------	-------	--------------

2009 HARVEST WOODS DR and ORCHARD WOODS CIR				\$21,000.00
28524	Perpendicular	NE		\$7,000.00
28525	Perpendicular	SE		\$7,000.00
30524	Curb Ramp Required	W		\$7,000.00

Total Cost for Street: GOLD RIVER RD				\$14,000.00
---	--	--	--	--------------------

Intersection ID and Street Names:	Type:	Orientation:
-----------------------------------	-------	--------------

2010 GOLD RIVER RD and PYRITES WAY				\$14,000.00
134675	No Sidewalk, Curb Ramp Not Required	NE		\$0.00
134673	Perpendicular	NW		\$7,000.00
134674	Curb Ramp Required	SW		\$7,000.00

Total Cost for Street: LITTLE ROCK DR				\$21,000.00
--	--	--	--	--------------------

Intersection ID and Street Names:	Type:	Orientation:
-----------------------------------	-------	--------------

2011 LITTLE ROCK DR and MOOSE CREEK CT				\$21,000.00
12440	Curb Ramp Required	NE		\$7,000.00
12441	Perpendicular	SE		\$7,000.00
12442	Perpendicular	SW		\$7,000.00

Total Cost for Street: CLEAR CIR				\$20,500.00
---	--	--	--	--------------------

Intersection ID and Street Names:	Type:	Orientation:
-----------------------------------	-------	--------------

2012 CLEAR CIR and CLEARFIELD WAY				\$20,500.00
19704	Curb Ramp Required	NE		\$7,000.00
19706	Perpendicular	NW		\$6,500.00
19705	Perpendicular	SW		\$7,000.00

Total Cost for Street: SANTEE DR			
Intersection ID and Street Names:	Type:	Orientation:	
2013 SANTEE DR and SUNSET AVE			
8358	Driveway	N	
Total Cost for Street: DANEHURST CT \$21,000.00			
Intersection ID and Street Names:	Type:	Orientation:	
2015 DANEHURST CT and SINGLETERRY WAY \$21,000.00			
23777	Curb Ramp Required	E	\$7,000.00
23776	Perpendicular	NW	\$7,000.00
23775	Perpendicular	SW	\$7,000.00
Total Cost for Street: STOCKTON BLVD \$14,000.00			
Intersection ID and Street Names:	Type:	Orientation:	
2016 STOCKTON BLVD and YOSEMITE AVE \$14,000.00			
1977	Parallel	NW	\$7,000.00
1976	Parallel	SW	\$7,000.00
Total Cost for Street: STACY AVE \$0.00			
Intersection ID and Street Names:	Type:	Orientation:	
2018 STACY AVE and STOCKTON BLVD \$0.00			
136052	No Sidewalk, Curb Ramp Not Required	NW	\$0.00
136053	No Sidewalk, Curb Ramp Not Required	SW	\$0.00
Total Cost for Street: HACKBERRY LN \$21,000.00			
Intersection ID and Street Names:	Type:	Orientation:	
2019 HACKBERRY LN and MULDROW RD \$21,000.00			
15567	Perpendicular	NE	\$7,000.00
15566	Perpendicular	SE	\$7,000.00
15568	Curb Ramp Required	W	\$7,000.00
Total Cost for Street: CADENZA CT \$21,000.00			
Intersection ID and Street Names:	Type:	Orientation:	
2020 CADENZA CT and STARINA WAY \$21,000.00			
7503	Perpendicular	NE	\$7,000.00
7504	Curb Ramp Required	NW	\$7,000.00
7505	Perpendicular	SE	\$7,000.00

Total Cost for Street: HARDCASTLE LN			\$21,000.00
Intersection ID and Street Names:	Type:	Orientation:	
2023 HARDCASTLE LN and MISSION AVE			\$21,000.00
16713	Perpendicular	NE	\$7,000.00
16714	Curb Ramp Required	NW	\$7,000.00
16712	Parallel	SE	\$7,000.00

Total Cost for Street: A ST			\$21,000.00
Intersection ID and Street Names:	Type:	Orientation:	
2024 A ST and ROSARIO BLVD			\$21,000.00
9439	Curb Ramp Required	NE	\$7,000.00
9440	Curb Ramp Required	NW	\$7,000.00
9441	Curb Ramp Required	SW	\$7,000.00

Total Cost for Street: CASA ALEGRE			\$21,000.00
Intersection ID and Street Names:	Type:	Orientation:	
2025 CASA ALEGRE and COYLE AVE			\$21,000.00
4224	Curb Ramp Required	NE	\$7,000.00
4223	Curb Ramp Required	NW	\$7,000.00
4225	Curb Ramp Required	SE	\$7,000.00

Total Cost for Street: FOXTAIL CT			\$14,000.00
Intersection ID and Street Names:	Type:	Orientation:	
2026 FOXTAIL CT and KINGBIRD WAY			\$14,000.00
10338	Perpendicular	NE	\$7,000.00
10339	Perpendicular	NW	\$7,000.00
10340	No Sidewalk, Curb Ramp Not Required	SW	\$0.00

Total Cost for Street: ROGUE RIVER DR			\$21,000.00
Intersection ID and Street Names:	Type:	Orientation:	
2027 ROGUE RIVER DR and TWIN FALLS DR			\$21,000.00
6997	Parallel	NW	\$7,000.00
6995	Parallel	SE	\$7,000.00
6996	Parallel	SW	\$7,000.00

Total Cost for Street: MOJAVE DR			\$21,000.00
Intersection ID and Street Names:	Type:	Orientation:	

2028 MOJAVE DR and ROSEMONT DR				\$21,000.00
10658	Parallel	NE		\$7,000.00
10657	Parallel	SE		\$7,000.00
10656	Parallel	SW		\$7,000.00

Total Cost for Street: CONTEMPO DR				\$21,000.00
---	--	--	--	--------------------

Intersection ID and Street Names:	Type:	Orientation:
-----------------------------------	-------	--------------

2029 CONTEMPO DR and MARCOLA CT				\$21,000.00
11983	Parallel	NE		\$7,000.00
11982	Parallel	SE		\$7,000.00
11984	Curb Ramp Required	SW		\$7,000.00

Total Cost for Street: GARFIELD AVE				\$6,000.00
--	--	--	--	-------------------

Intersection ID and Street Names:	Type:	Orientation:
-----------------------------------	-------	--------------

2031 GARFIELD AVE and KEONCREST CIR				\$6,000.00
13513	Parallel	NE		\$3,500.00
13514	Parallel	SE		\$2,500.00

Total Cost for Street: BRIARBROOK CIR				\$14,000.00
--	--	--	--	--------------------

Intersection ID and Street Names:	Type:	Orientation:
-----------------------------------	-------	--------------

2033 BRIARBROOK CIR and KENNETH AVE				\$14,000.00
28201	Perpendicular	NE		\$7,000.00
28202	Perpendicular	SE		\$7,000.00

Total Cost for Street: STUTZ CT				\$21,000.00
--	--	--	--	--------------------

Intersection ID and Street Names:	Type:	Orientation:
-----------------------------------	-------	--------------

2034 STUTZ CT and VINTAGE PARK DR				\$21,000.00
14816	Perpendicular	NE		\$7,000.00
14817	Perpendicular	NW		\$7,000.00
14818	Curb Ramp Required	SW		\$7,000.00

Total Cost for Street: AGATE WAY				\$21,000.00
---	--	--	--	--------------------

Intersection ID and Street Names:	Type:	Orientation:
-----------------------------------	-------	--------------

2035 AGATE WAY and SANDSTONE ST				\$21,000.00
4246	Curb Ramp Required	NE		\$7,000.00
4245	Curb Ramp Required	SE		\$7,000.00
4244	Curb Ramp Required	SW		\$7,000.00

Total Cost for Street: L PKWY			\$21,000.00
--------------------------------------	--	--	--------------------

Intersection ID and Street Names:	Type:	Orientation:
-----------------------------------	-------	--------------

2036 L PKWY and SOUTH PKWY			\$21,000.00
-----------------------------------	--	--	--------------------

3388	Curb Ramp Required	NW	\$7,000.00
3389	Curb Ramp Required	SE	\$7,000.00
3387	Curb Ramp Required	SW	\$7,000.00

Total Cost for Street: BLACK BEAR DR			\$21,000.00
---	--	--	--------------------

Intersection ID and Street Names:	Type:	Orientation:
-----------------------------------	-------	--------------

2037 BLACK BEAR DR and KODIAK WAY			\$21,000.00
--	--	--	--------------------

12452	Perpendicular	NW	\$7,000.00
12454	Curb Ramp Required	SE	\$7,000.00
12453	Perpendicular	SW	\$7,000.00

Total Cost for Street: BOLIN WAY			\$21,000.00
---	--	--	--------------------

Intersection ID and Street Names:	Type:	Orientation:
-----------------------------------	-------	--------------

2038 BOLIN WAY and W MONTICELLO AVE			\$21,000.00
--	--	--	--------------------

23674	Curb Ramp Required	NE	\$7,000.00
23675	Curb Ramp Required	NW	\$7,000.00
23676	Curb Ramp Required	SW	\$7,000.00

Total Cost for Street: MERLOT WAY			\$21,000.00
--	--	--	--------------------

Intersection ID and Street Names:	Type:	Orientation:
-----------------------------------	-------	--------------

2039 MERLOT WAY and PETITE SIRAH WAY			\$21,000.00
---	--	--	--------------------

31656	Perpendicular	NE	\$7,000.00
31657	Curb Ramp Required	NW	\$7,000.00
31655	Perpendicular	SE	\$7,000.00

Total Cost for Street: SAN JUAN AVE			\$17,000.00
--	--	--	--------------------

Intersection ID and Street Names:	Type:	Orientation:
-----------------------------------	-------	--------------

2041 SAN JUAN AVE and WINDING WAY			\$17,000.00
--	--	--	--------------------

8320	Parallel	NW	\$7,000.00
8317	Pedestrian Pad Required	SE	\$3,000.00
8319	Parallel	SW	\$7,000.00

Total Cost for Street: MANUEL ST			\$21,000.00
---	--	--	--------------------

Intersection ID and Street Names:	Type:	Orientation:
-----------------------------------	-------	--------------

2042	MANUEL ST	and	QUIET WAY		\$21,000.00
	21765		Curb Ramp Required	NE	\$7,000.00
	21766		Curb Ramp Required	SE	\$7,000.00
	21767		Curb Ramp Required	SW	\$7,000.00

Total Cost for Street: ALTA ARDEN EXPY					\$11,000.00
--	--	--	--	--	-------------

Intersection ID and Street Names:	Type:	Orientation:
-----------------------------------	-------	--------------

2043	ALTA ARDEN EXPY	and	FULTON AVE		\$11,000.00
	133533		Parallel	NE	\$2,500.00
	133530		Parallel	NW	\$2,500.00
	133532		Parallel	SE	\$2,500.00
	133531		Parallel	SW	\$3,500.00

Total Cost for Street: HAYWARD DR					\$21,000.00
-----------------------------------	--	--	--	--	-------------

Intersection ID and Street Names:	Type:	Orientation:
-----------------------------------	-------	--------------

2044	HAYWARD DR	and	STAPLETON DR		\$21,000.00
	23309		Perpendicular	NE	\$7,000.00
	23310		Perpendicular	SE	\$7,000.00
	23308		Curb Ramp Required	W	\$7,000.00

Total Cost for Street: DONNIE LYN WAY					\$14,000.00
---------------------------------------	--	--	--	--	-------------

Intersection ID and Street Names:	Type:	Orientation:
-----------------------------------	-------	--------------

2045	DONNIE LYN WAY	and	ROOT AVE		\$14,000.00
	15600		No Sidewalk, Curb Ramp Not Required	E	\$0.00
	15598		Curb Ramp Required	NW	\$7,000.00
	15599		Curb Ramp Required	SW	\$7,000.00

Total Cost for Street: GREY BIRCH PL					\$21,000.00
--------------------------------------	--	--	--	--	-------------

Intersection ID and Street Names:	Type:	Orientation:
-----------------------------------	-------	--------------

2047	GREY BIRCH PL	and	GREY BIRCH WAY		\$21,000.00
	25888		Parallel	NE	\$7,000.00
	25889		Parallel	NW	\$7,000.00
	25890		Parallel	SW	\$7,000.00

Total Cost for Street: LILAC RIDGE CT					\$10,000.00
---------------------------------------	--	--	--	--	-------------

Intersection ID and Street Names:	Type:	Orientation:
-----------------------------------	-------	--------------

2048	LILAC RIDGE CT	and	PALMERSON DR		\$10,000.00
	5431		Parallel	NE	\$3,500.00
	5432		Parallel	SE	\$3,500.00

5433	Parallel	SW	\$3,000.00
------	----------	----	------------

Total Cost for Street: ASCOLANO AVE**\$0.00**

Intersection ID and Street Names:	Type:	Orientation:
-----------------------------------	-------	--------------

2049 ASCOLANO AVE and SHAMROCK DR**\$0.00**

13598	No Sidewalk, Curb Ramp Not Required	NW	\$0.00
13596	No Sidewalk, Curb Ramp Not Required	SE	\$0.00
13597	No Sidewalk, Curb Ramp Not Required	SW	\$0.00

Total Cost for Street: B PKWY**\$8,000.00**

Intersection ID and Street Names:	Type:	Orientation:
-----------------------------------	-------	--------------

2050 B PKWY and C PKWY**\$8,000.00**

3366	Parallel	NW	\$500.00
3364	Parallel	SE	\$7,000.00
3365	Parallel	SW	\$500.00

Total Cost for Street: BUSKIRK DR**\$21,000.00**

Intersection ID and Street Names:	Type:	Orientation:
-----------------------------------	-------	--------------

2052 BUSKIRK DR and YGNACIO DR**\$21,000.00**

14360	Perpendicular	NE	\$7,000.00
14361	Perpendicular	NW	\$7,000.00
14359	Curb Ramp Required	SE	\$7,000.00

Total Cost for Street: MARGUERITE WAY**\$21,000.00**

Intersection ID and Street Names:	Type:	Orientation:
-----------------------------------	-------	--------------

2053 MARGUERITE WAY and MENDOTA WAY**\$21,000.00**

16987	Curb Ramp Required	NW	\$7,000.00
16985	Curb Ramp Required	SE	\$7,000.00
16986	Curb Ramp Required	SW	\$7,000.00

Total Cost for Street: DORNAJO WAY**\$11,000.00**

Intersection ID and Street Names:	Type:	Orientation:
-----------------------------------	-------	--------------

2054 DORNAJO WAY and NORTHROP AVE**\$11,000.00**

4087	Parallel	NE	\$3,500.00
4088	Parallel	NW	\$500.00
4089	Parallel	SW	\$7,000.00

Total Cost for Street: STOLLWOOD DR			\$24,500.00
Intersection ID and Street Names:	Type:	Orientation:	
2058 STOLLWOOD DR and WINDING WAY			\$24,500.00
1340	Parallel	NE	\$7,000.00
1341	Parallel	NNW	\$500.00
1339	Parallel	SE	\$7,000.00
1343	Parallel	SW	\$7,000.00
1342	Parallel	WNW	\$3,000.00
Total Cost for Street: 5TH PKWY			\$21,000.00
Intersection ID and Street Names:	Type:	Orientation:	
2059 5TH PKWY and GALAXY PKWY			\$21,000.00
5907	Curb Ramp Required	NE	\$7,000.00
5908	Curb Ramp Required	NW	\$7,000.00
5909	Curb Ramp Required	SW	\$7,000.00
Total Cost for Street: IONA WAY			\$21,000.00
Intersection ID and Street Names:	Type:	Orientation:	
2060 IONA WAY and SPEILBERG WAY			\$21,000.00
29915	Perpendicular	NW	\$7,000.00
29917	Curb Ramp Required	SE	\$7,000.00
29916	Perpendicular	SW	\$7,000.00
Total Cost for Street: CRYSTAL RIDGE WAY			\$14,000.00
Intersection ID and Street Names:	Type:	Orientation:	
2061 CRYSTAL RIDGE WAY and MERANO WAY			\$14,000.00
20302	Curb Ramp Required	NW	\$7,000.00
20301	Curb Ramp Required	SE	\$7,000.00
Total Cost for Street: RAMON DR			\$21,000.00
Intersection ID and Street Names:	Type:	Orientation:	
2062 RAMON DR and WAYLAND AVE			\$21,000.00
1441	Curb Ramp Required	NW	\$7,000.00
133152	Curb Ramp Required	SE	\$7,000.00
1440	Curb Ramp Required	SW	\$7,000.00

Total Cost for Street:	N AIRWAY DR	\$14,000.00
-------------------------------	--------------------	--------------------

Intersection ID and Street Names:	Type:	Orientation:
2063 N AIRWAY DR and POPLAR BLVD		
7989	Curb Ramp Required	NE
7988	Perpendicular	NW

Total Cost for Street:	JACKSON ST	\$21,000.00
-------------------------------	-------------------	--------------------

Intersection ID and Street Names:	Type:	Orientation:
2064 JACKSON ST and TAVI AVE		
6814	Curb Ramp Required	NE
6812	Curb Ramp Required	NW
6813	Curb Ramp Required	SW

Total Cost for Street:	BLACK BEAR DR	\$21,000.00
-------------------------------	----------------------	--------------------

Intersection ID and Street Names:	Type:	Orientation:
2065 BLACK BEAR DR and LIGHT FOOT CT		
12456	Perpendicular	NE
12457	Curb Ramp Required	NW
12455	Perpendicular	SE

Total Cost for Street:	GROFF DR	\$28,000.00
-------------------------------	-----------------	--------------------

Intersection ID and Street Names:	Type:	Orientation:
2066 GROFF DR and LEATHAM AVE		
32745	Curb Ramp Required	NE
32746	Curb Ramp Required	NW
32744	Curb Ramp Required	SE
32743	Curb Ramp Required	SW

Total Cost for Street:	NORCREST AVE	\$21,000.00
-------------------------------	---------------------	--------------------

Intersection ID and Street Names:	Type:	Orientation:
2067 NORCREST AVE and SHARWOOD WAY		
20610	Curb Ramp Required	N
20609	Curb Ramp Required	SE
20608	Curb Ramp Required	SW

Total Cost for Street:	MARMON WAY	\$21,000.00
-------------------------------	-------------------	--------------------

Intersection ID and Street Names:	Type:	Orientation:
-----------------------------------	-------	--------------

2068	MARMON WAY	and	VINTAGE PARK DR		\$21,000.00
	14873	Perpendicular		NW	\$7,000.00
	14875	Curb Ramp Required		SE	\$7,000.00
	14874	Perpendicular		SW	\$7,000.00

Total Cost for Street: PEBBLE FIELD WAY				\$14,000.00
---	--	--	--	-------------

Intersection ID and Street Names:	Type:	Orientation:
-----------------------------------	-------	--------------

2071	PEBBLE FIELD WAY	and	ROBBINS RD		\$14,000.00
	15011	Parallel		NE	\$7,000.00
	15010	Parallel		NW	\$7,000.00
	15009	No Sidewalk, Curb Ramp Not Required		SW	\$0.00

Total Cost for Street: WHISPERWILLOW DR				\$28,000.00
---	--	--	--	-------------

Intersection ID and Street Names:	Type:	Orientation:
-----------------------------------	-------	--------------

2072	WHISPERWILLOW DR	and	WHITEWILLOW DR		\$28,000.00
	28446	Perpendicular		NE	\$7,000.00
	28449	Perpendicular		NW	\$7,000.00
	28447	Perpendicular		SE	\$7,000.00
	28448	Perpendicular		SW	\$7,000.00

Total Cost for Street: TAPIRO WAY				\$8,000.00
-----------------------------------	--	--	--	------------

Intersection ID and Street Names:	Type:	Orientation:
-----------------------------------	-------	--------------

2074	TAPIRO WAY	and	THIMBLEBERRY DR		\$8,000.00
	135267	Parallel		NE	\$500.00
	135270	Parallel		NW	\$2,500.00
	135268	Parallel		SE	\$2,500.00
	135269	Parallel		SW	\$2,500.00

Total Cost for Street: PAINTROCK CT				\$21,000.00
-------------------------------------	--	--	--	-------------

Intersection ID and Street Names:	Type:	Orientation:
-----------------------------------	-------	--------------

2075	PAINTROCK CT	and	YELLOWTAIL WAY		\$21,000.00
	20314	Perpendicular		NE	\$7,000.00
	20313	Perpendicular		SE	\$7,000.00
	20315	Curb Ramp Required		SW	\$7,000.00

Total Cost for Street: DUDLEY BLVD				\$13,000.00
------------------------------------	--	--	--	-------------

Intersection ID and Street Names:	Type:	Orientation:
-----------------------------------	-------	--------------

2077	DUDLEY BLVD	and	UNNAMED RD		\$13,000.00
	24391	Perpendicular		NE	\$6,500.00

24390	Perpendicular	SE	\$6,500.00
-------	---------------	----	------------

Total Cost for Street:	EL CAMINO AVE	\$9,500.00
-------------------------------	----------------------	-------------------

Intersection ID and Street Names:	Type:	Orientation:
-----------------------------------	-------	--------------

2079 EL CAMINO AVE and GREENFIELD WAY		\$9,500.00
--	--	-------------------

16737	Parallel	NE	\$3,500.00
16736	Parallel	NW	\$3,500.00
16738	Parallel	SW	\$2,500.00

Total Cost for Street:	FINTOWN CT	\$21,000.00
-------------------------------	-------------------	--------------------

Intersection ID and Street Names:	Type:	Orientation:
-----------------------------------	-------	--------------

2080 FINTOWN CT and ORANMORE CT		\$21,000.00
--	--	--------------------

26291	Perpendicular	NE	\$7,000.00
26290	Perpendicular	NW	\$7,000.00
26289	Curb Ramp Required	S	\$7,000.00

Total Cost for Street:	BRADSHAW RD	\$21,000.00
-------------------------------	--------------------	--------------------

Intersection ID and Street Names:	Type:	Orientation:
-----------------------------------	-------	--------------

2081 BRADSHAW RD and GENTRY CT		\$21,000.00
---------------------------------------	--	--------------------

28783	Curb Ramp Required	E	\$7,000.00
28782	Curb Ramp Required	N	\$7,000.00
28781	Curb Ramp Required	S	\$7,000.00

Total Cost for Street:	GREENHOLME DR	
-------------------------------	----------------------	--

Intersection ID and Street Names:	Type:	Orientation:
-----------------------------------	-------	--------------

2083 GREENHOLME DR and WALERGA RD REVELSTOK DR		
---	--	--

135643	Driveway	N	
--------	----------	---	--

Total Cost for Street:	CHARLOTTE LN	\$0.00
-------------------------------	---------------------	---------------

Intersection ID and Street Names:	Type:	Orientation:
-----------------------------------	-------	--------------

2084 CHARLOTTE LN and LESLIE LN		\$0.00
--	--	---------------

1603	No Sidewalk, Curb Ramp Not Required	SE	\$0.00
1604	No Sidewalk, Curb Ramp Not Required	SW	\$0.00

Total Cost for Street:	8TH ST	\$14,000.00
-------------------------------	---------------	--------------------

Intersection ID and Street Names:	Type:	Orientation:
-----------------------------------	-------	--------------

2085 8TH ST and SUN VISTA CT		\$14,000.00
-------------------------------------	--	--------------------

21734	Perpendicular	NE	\$7,000.00
-------	---------------	----	------------

Sacramento County

Access Compliance Survey Report - Curb Ramps

Cost Summary

21735	No Sidewalk, Curb Ramp Not Required	NW	\$0.00
21733	Perpendicular	SE	\$7,000.00
Total Cost for Street: GRAND CRU DR			\$21,000.00
Intersection ID and Street Names: Type: Orientation:			
2087 GRAND CRU DR and SEBASTIANI WAY			\$21,000.00
134383	Parallel	NE	\$7,000.00
134382	Parallel	SE	\$7,000.00
134381	Parallel	W	\$7,000.00
Total Cost for Street: DOLPHIN WAY			\$21,000.00
Intersection ID and Street Names: Type: Orientation:			
2088 DOLPHIN WAY and KENORA ST			\$21,000.00
23520	Curb Ramp Required	NE	\$7,000.00
23519	Curb Ramp Required	NW	\$7,000.00
23521	Curb Ramp Required	SE	\$7,000.00
Total Cost for Street: FORT POINT DR			\$21,000.00
Intersection ID and Street Names: Type: Orientation:			
2091 FORT POINT DR and LONG RAVINE CT			\$21,000.00
22612	Perpendicular	NE	\$7,000.00
22613	Perpendicular	SE	\$7,000.00
22614	Curb Ramp Required	SW	\$7,000.00
Total Cost for Street: BIG CLOUD WAY			\$28,000.00
Intersection ID and Street Names: Type: Orientation:			
2094 BIG CLOUD WAY and N COUNTRY DR			\$28,000.00
13106	Perpendicular	NE	\$7,000.00
13107	Perpendicular	NW	\$7,000.00
13105	Perpendicular	SE	\$7,000.00
13104	Perpendicular	SW	\$7,000.00
Total Cost for Street: ALTOONA CT			\$21,000.00
Intersection ID and Street Names: Type: Orientation:			
2095 ALTOONA CT and LOMITA WAY			\$21,000.00
24683	Curb Ramp Required	NE	\$7,000.00
24682	Curb Ramp Required	NW	\$7,000.00
24684	Curb Ramp Required	SW	\$7,000.00

Total Cost for Street:	CANARY DR	\$28,000.00
-------------------------------	------------------	--------------------

Intersection ID and Street Names:	Type:	Orientation:
2096 CANARY DR and GEORGIA DR		
8049	Curb Ramp Required	NE
8048	Curb Ramp Required	NW
8050	Curb Ramp Required	SE
8051	Curb Ramp Required	SW

Total Cost for Street:	NEW ALBION DR	\$21,000.00
-------------------------------	----------------------	--------------------

Intersection ID and Street Names:	Type:	Orientation:
2097 NEW ALBION DR and TENDERFOOT DR		
22637	Parallel	NW
22639	Curb Ramp Required	SE
22638	Parallel	SW

Total Cost for Street:	ASHFIELD WAY	\$21,000.00
-------------------------------	---------------------	--------------------

Intersection ID and Street Names:	Type:	Orientation:
2098 ASHFIELD WAY and HILLHURST DR		
4894	Curb Ramp Required	NE
4893	Curb Ramp Required	NW
4895	Curb Ramp Required	SE

Total Cost for Street:	RYE WAY	\$21,000.00
-------------------------------	----------------	--------------------

Intersection ID and Street Names:	Type:	Orientation:
2099 RYE WAY and WIEDMAN WAY		
25629	Curb Ramp Required	E
25627	Curb Ramp Required	NW
25628	Curb Ramp Required	SW

Total Cost for Street:	CARMi ST	\$14,000.00
-------------------------------	-----------------	--------------------

Intersection ID and Street Names:	Type:	Orientation:
2101 CARMi ST and FLAMINGO WAY		
26139	Curb Ramp Required	NE
26138	Curb Ramp Required	SW

Total Cost for Street:	ARNOLD AVE	\$23,000.00
-------------------------------	-------------------	--------------------

Intersection ID and Street Names:	Type:	Orientation:
-----------------------------------	-------	--------------

2102	ARNOLD AVE	and	BOMBER LN		\$23,000.00
	32541	Perpendicular	ESE		\$6,500.00
	32542	Perpendicular	NE		\$7,000.00
	32540	Perpendicular	SSE		\$3,000.00
	32539	Perpendicular	SW		\$6,500.00

Total Cost for Street:	BLACK DUCK WAY	\$21,000.00
-------------------------------	-----------------------	--------------------

Intersection ID and Street Names:	Type:	Orientation:
-----------------------------------	-------	--------------

2103	BLACK DUCK WAY	and	BUTTERBALL WAY		\$21,000.00
	10371	Perpendicular	NE		\$7,000.00
	10372	Perpendicular	NW		\$7,000.00
	10373	Curb Ramp Required	SW		\$7,000.00

Total Cost for Street:	NOVA PKWY	\$21,000.00
-------------------------------	------------------	--------------------

Intersection ID and Street Names:	Type:	Orientation:
-----------------------------------	-------	--------------

2104	NOVA PKWY	and	SKY PKWY		\$21,000.00
	5877	Curb Ramp Required	NE		\$7,000.00
	5878	Curb Ramp Required	NW		\$7,000.00
	5879	Curb Ramp Required	SE		\$7,000.00

Total Cost for Street:	BARKLEY WAY	\$1,500.00
-------------------------------	--------------------	-------------------

Intersection ID and Street Names:	Type:	Orientation:
-----------------------------------	-------	--------------

2106	BARKLEY WAY	and	WALDORF CT		\$1,500.00
	9175	Parallel	NE		\$500.00
	9176	Parallel	NW		\$500.00
	9177	Parallel	SW		\$500.00

Total Cost for Street:	FAN WOOD WAY	\$17,000.00
-------------------------------	---------------------	--------------------

Intersection ID and Street Names:	Type:	Orientation:
-----------------------------------	-------	--------------

2107	FAN WOOD WAY	and	HILLSBROOK DR		\$17,000.00
	6151	Parallel	NE		\$3,000.00
	6152	Parallel	NW		\$7,000.00
	6153	Parallel	SE		\$7,000.00

Total Cost for Street:	BARRHILL WAY	\$0.00
-------------------------------	---------------------	---------------

Intersection ID and Street Names:	Type:	Orientation:
-----------------------------------	-------	--------------

2108	BARRHILL WAY	and	WOODWYNN CT		\$0.00
	17877	No Sidewalk, Curb Ramp Not Required	NE		\$0.00
	17878	No Sidewalk, Curb Ramp Not Required	SE		\$0.00

Sacramento County

Access Compliance Survey Report - Curb Ramps

Cost Summary

31453	Perpendicular	NW	\$6,500.00
31454	Perpendicular	SW	\$7,000.00
Total Cost for Street: ALDER CANYON WAY			\$21,000.00
Intersection ID and Street Names:		Type:	Orientation:
2115 ALDER CANYON WAY and ALDER HILL CT			\$21,000.00
20213	Parallel	NW	\$7,000.00
20211	Parallel	SE	\$7,000.00
20212	Parallel	SW	\$7,000.00
Total Cost for Street: MERAMONTE WAY			\$21,000.00
Intersection ID and Street Names:		Type:	Orientation:
2116 MERAMONTE WAY and ROSARIO BLVD			\$21,000.00
9431	Curb Ramp Required	NE	\$7,000.00
9432	Curb Ramp Required	NW	\$7,000.00
9430	Curb Ramp Required	SE	\$7,000.00
Total Cost for Street: ANTELOPE RD			\$16,500.00
Intersection ID and Street Names:		Type:	Orientation:
2117 ANTELOPE RD and MOUNTAIN OAK WAY			\$16,500.00
19917	Parallel	NW	\$2,500.00
19916	Parallel	SE	\$7,000.00
19915	Parallel	SW	\$7,000.00
Total Cost for Street: NORTHGATE BLVD			\$7,000.00
Intersection ID and Street Names:		Type:	Orientation:
2118 NORTHGATE BLVD and TANDY DR			\$7,000.00
135610	Curb Ramp Required	NW	\$7,000.00
Total Cost for Street: LAKE DR			\$7,500.00
Intersection ID and Street Names:		Type:	Orientation:
2119 LAKE DR and MISSION AVE			\$7,500.00
15370	Parallel	NE	\$7,000.00
15371	Parallel	SE	\$500.00
15372	No Sidewalk, Curb Ramp Not Required	W	\$0.00
Total Cost for Street: TRAILING VINE CT			\$14,000.00
Intersection ID and Street Names:		Type:	Orientation:

2121 TRAILING VINE CT and W SAVONA DR			\$14,000.00
34255	Parallel	NE	\$7,000.00
34257	No Sidewalk, Curb Ramp Not Required	NW	\$0.00
34256	Parallel	SE	\$7,000.00

Total Cost for Street: HEMINGWAY DR	\$21,000.00
--	--------------------

Intersection ID and Street Names:	Type:	Orientation:
-----------------------------------	-------	--------------

2122 HEMINGWAY DR and KILMER CIR			\$21,000.00
30700	Curb Ramp Required	NW	\$7,000.00
30702	Perpendicular	SE	\$7,000.00
30701	Parallel	SW	\$7,000.00

Total Cost for Street: LATE HARVEST WAY	\$11,000.00
--	--------------------

Intersection ID and Street Names:	Type:	Orientation:
-----------------------------------	-------	--------------

2123 LATE HARVEST WAY and MONTEFALCO WAY			\$11,000.00
134889	Parallel	NE	\$3,500.00
134890	Parallel	NW	\$500.00
134891	Curb Ramp Required	SW	\$7,000.00

Total Cost for Street: NONNIE AVE	\$21,000.00
--	--------------------

Intersection ID and Street Names:	Type:	Orientation:
-----------------------------------	-------	--------------

2124 NONNIE AVE and VALERIE WAY			\$21,000.00
20870	Curb Ramp Required	NE	\$7,000.00
20871	Curb Ramp Required	NW	\$7,000.00
20872	Curb Ramp Required	S	\$7,000.00

Total Cost for Street: JAMES WAY	\$10,500.00
---	--------------------

Intersection ID and Street Names:	Type:	Orientation:
-----------------------------------	-------	--------------

2129 JAMES WAY and PERRIN AVE			\$10,500.00
24586	Perpendicular	NE	\$3,000.00
24587	Parallel	NW	\$500.00
24588	Curb Ramp Required	SW	\$7,000.00

Total Cost for Street: CARSON WAY	\$21,000.00
--	--------------------

Intersection ID and Street Names:	Type:	Orientation:
-----------------------------------	-------	--------------

2130 CARSON WAY and VALLEY RD			\$21,000.00
2640	Curb Ramp Required	NE	\$7,000.00
2639	Curb Ramp Required	NW	\$7,000.00
2641	Curb Ramp Required	SW	\$7,000.00

Total Cost for Street: REYN OAKS WAY				\$21,000.00
Intersection ID and Street Names:		Type:	Orientation:	
2132 REYN OAKS WAY and RISLEY CT				\$21,000.00
14764	Perpendicular	NE	\$7,000.00	
14765	Curb Ramp Required	NW	\$7,000.00	
14763	Perpendicular	SE	\$7,000.00	
Total Cost for Street: SANTEE DR				
Intersection ID and Street Names:		Type:	Orientation:	
2134 SANTEE DR and SUNSET AVE				
8357	Driveway	N		
Total Cost for Street: TALUS WAY				\$21,000.00
Intersection ID and Street Names:		Type:	Orientation:	
2135 TALUS WAY and WOODHAVEN AVE				\$21,000.00
2910	Curb Ramp Required	NE	\$7,000.00	
2909	Curb Ramp Required	NW	\$7,000.00	
2918	Curb Ramp Required	SW	\$7,000.00	
Total Cost for Street: AMERICAN RIVER MHP				
Intersection ID and Street Names:		Type:	Orientation:	
2136 AMERICAN RIVER MHP and MAIN AVE				
31260	Driveway	E		
Total Cost for Street: C ST				\$0.00
Intersection ID and Street Names:		Type:	Orientation:	
2137 C ST and RIVER RD				\$0.00
136326	No Sidewalk, Curb Ramp Not Required	NE	\$0.00	
136328	No Sidewalk, Curb Ramp Not Required	SE	\$0.00	
136327	No Sidewalk, Curb Ramp Not Required	SW	\$0.00	
Total Cost for Street: NEPTUNE WAY				\$0.00
Intersection ID and Street Names:		Type:	Orientation:	
2139 NEPTUNE WAY and VESTA WAY				\$0.00
15898	No Sidewalk, Curb Ramp Not Required	NE	\$0.00	
15897	No Sidewalk, Curb Ramp Not Required	NW	\$0.00	
15896	No Sidewalk, Curb Ramp Not Required	SW	\$0.00	

Total Cost for Street: GLADSTONE DR				\$0.00
Intersection ID and Street Names:		Type:	Orientation:	
2140 GLADSTONE DR and SEBASTIAN WAY				\$0.00
98	No Sidewalk, Curb Ramp Not Required	NW	\$0.00	
97	No Sidewalk, Curb Ramp Not Required	SW	\$0.00	
Total Cost for Street: CASTEC DR				\$0.00
Intersection ID and Street Names:		Type:	Orientation:	
2141 CASTEC DR and LOS MOLINOS WAY				\$0.00
24	No Sidewalk, Curb Ramp Not Required	NE	\$0.00	
23	No Sidewalk, Curb Ramp Not Required	NW	\$0.00	
21	No Sidewalk, Curb Ramp Not Required	SE	\$0.00	
22	No Sidewalk, Curb Ramp Not Required	SW	\$0.00	
Total Cost for Street: ELM AVE				\$0.00
Intersection ID and Street Names:		Type:	Orientation:	
2142 ELM AVE and HICKORY AVE				\$0.00
27994	No Sidewalk, Curb Ramp Not Required	NE	\$0.00	
27993	No Sidewalk, Curb Ramp Not Required	NW	\$0.00	
27995	No Sidewalk, Curb Ramp Not Required	SE	\$0.00	
27992	No Sidewalk, Curb Ramp Not Required	SW	\$0.00	
Total Cost for Street: ALDER CANYON WAY				\$21,000.00
Intersection ID and Street Names:		Type:	Orientation:	
2143 ALDER CANYON WAY and FOBES DR				\$21,000.00
20247	Parallel	N	\$7,000.00	
20248	Parallel	SE	\$7,000.00	
20246	Parallel	W	\$7,000.00	
Total Cost for Street: COUNTRY GLEN CT				\$21,000.00
Intersection ID and Street Names:		Type:	Orientation:	
2144 COUNTRY GLEN CT and GOLDEN MEADOW DR				\$21,000.00
29964	Perpendicular	NW	\$7,000.00	
29962	Curb Ramp Required	SE	\$7,000.00	
29963	Perpendicular	SW	\$7,000.00	

Total Cost for Street: BRANDING IRON LN				\$14,000.00
Intersection ID and Street Names:		Type:	Orientation:	
2146 BRANDING IRON LN and LONG CANYON DR				\$14,000.00
31468	Curb Ramp Required	NE	\$7,000.00	
31467	Curb Ramp Required	SE	\$7,000.00	
Total Cost for Street: PANGA PL				\$21,000.00
Intersection ID and Street Names:		Type:	Orientation:	
2147 PANGA PL and PYRITES WAY				\$21,000.00
22914	Curb Ramp Required	NW	\$7,000.00	
22913	Parallel	SE	\$7,000.00	
22912	Parallel	SW	\$7,000.00	
Total Cost for Street: CANTATA WAY				\$28,000.00
Intersection ID and Street Names:		Type:	Orientation:	
2149 CANTATA WAY and QUIET KNOLLS DR				\$28,000.00
28344	Parallel	NE	\$7,000.00	
28343	Parallel	NW	\$7,000.00	
28345	Parallel	SE	\$7,000.00	
28346	Parallel	SW	\$7,000.00	
Total Cost for Street: GEORGIA DR				\$28,000.00
Intersection ID and Street Names:		Type:	Orientation:	
2150 GEORGIA DR and MCCLELLAN DR				\$28,000.00
8003	Parallel	NE	\$7,000.00	
8002	Parallel	NW	\$7,000.00	
8004	Parallel	SE	\$7,000.00	
8001	Parallel	SW	\$7,000.00	
Total Cost for Street: WARREGO WAY				\$21,000.00
Intersection ID and Street Names:		Type:	Orientation:	
2151 WARREGO WAY and WATERTON WAY				\$21,000.00
6969	Parallel	NE	\$7,000.00	
6968	Parallel	SE	\$7,000.00	
6967	Parallel	SW	\$7,000.00	

Total Cost for Street: INSKIP DR			\$21,000.00
Intersection ID and Street Names:	Type:	Orientation:	
2152 INSKIP DR and PALOMARIN CT			\$21,000.00
31072	Perpendicular	NE	\$7,000.00
31071	Perpendicular	NW	\$7,000.00
31070	Curb Ramp Required	SW	\$7,000.00

Total Cost for Street: AQUADUCT DR			\$0.00
Intersection ID and Street Names:	Type:	Orientation:	
2153 AQUADUCT DR and MANANA WAY			\$0.00
21928	No Sidewalk, Curb Ramp Not Required	NE	\$0.00
21929	No Sidewalk, Curb Ramp Not Required	NW	\$0.00
21930	No Sidewalk, Curb Ramp Not Required	SW	\$0.00

Total Cost for Street: LOS RIOS DR			\$21,000.00
Intersection ID and Street Names:	Type:	Orientation:	
2154 LOS RIOS DR and SHELATO WAY			\$21,000.00
465	Parallel	NW	\$7,000.00
467	Parallel	SE	\$7,000.00
466	Parallel	SW	\$7,000.00

Total Cost for Street: 39TH AVE			\$21,000.00
Intersection ID and Street Names:	Type:	Orientation:	
2155 39TH AVE and 41ST ST			\$21,000.00
2085	Curb Ramp Required	NE	\$7,000.00
2084	Curb Ramp Required	SE	\$7,000.00
132927	Curb Ramp Required	SW	\$7,000.00

Total Cost for Street: TURNER DR			\$5,500.00
Intersection ID and Street Names:	Type:	Orientation:	
2156 TURNER DR and WATT AVE			\$5,500.00
134107	Parallel	NE	\$3,000.00
134106	Parallel	SE	\$2,500.00

Total Cost for Street: AKINS CT			\$21,000.00
Intersection ID and Street Names:	Type:	Orientation:	
2157 AKINS CT and ZACHIS WAY			\$21,000.00

Sacramento County

Access Compliance Survey Report - Curb Ramps

Cost Summary

6222	Parallel	NE	\$7,000.00
6223	Parallel	SE	\$7,000.00
6224	Parallel	SW	\$7,000.00

Total Cost for Street:	ANGELINA AVE	\$28,000.00
-------------------------------	---------------------	--------------------

Intersection ID and Street Names:	Type:	Orientation:
-----------------------------------	-------	--------------

2158 ANGELINA AVE and KOBROCK WAY				\$28,000.00
20958	Perpendicular	NE		\$7,000.00
20957	Perpendicular	NW		\$7,000.00
20959	Perpendicular	SE		\$7,000.00
20956	Perpendicular	SW		\$7,000.00

Total Cost for Street:	ALDERSON AVE	\$21,000.00
-------------------------------	---------------------	--------------------

Intersection ID and Street Names:	Type:	Orientation:
-----------------------------------	-------	--------------

2159 ALDERSON AVE and THORNHILL DR				\$21,000.00
132967	Curb Ramp Required	E		\$7,000.00
552	Curb Ramp Required	NW		\$7,000.00
551	Curb Ramp Required	SW		\$7,000.00

Total Cost for Street:	IAN CT	\$28,000.00
-------------------------------	---------------	--------------------

Intersection ID and Street Names:	Type:	Orientation:
-----------------------------------	-------	--------------

2160	IAN CT and LANCELOT DR			\$28,000.00
12699	Curb Ramp Required	NE		\$7,000.00
12696	Curb Ramp Required	NW		\$7,000.00
12698	Curb Ramp Required	SE		\$7,000.00
12697	Curb Ramp Required	SW		\$7,000.00

Total Cost for Street:	BUCCANEER CIR	\$21,000.00
-------------------------------	----------------------	--------------------

Intersection ID and Street Names:	Type:	Orientation:
-----------------------------------	-------	--------------

2161	BUCCANEER CIR and CONDESA DR			\$21,000.00
	9372	Curb Ramp Required	NE	\$7,000.00
	9371	Curb Ramp Required	NW	\$7,000.00
	9370	Curb Ramp Required	SW	\$7,000.00

Total Cost for Street:	FOUNTAIN LN	\$21,000.00
-------------------------------	--------------------	--------------------

Intersection ID and Street Names:	Type:	Orientation:
-----------------------------------	-------	--------------

2162	FOUNTAIN LN	and	HOLIDAY WAY		\$21,000.00
	11018		Curb Ramp Required	NW	\$7,000.00
	11017		Curb Ramp Required	SE	\$7,000.00

11016	Curb Ramp Required	SW	\$7,000.00
Total Cost for Street: SHELFIELD DR			\$0.00
Intersection ID and Street Names:	Type:	Orientation:	
2164 SHELFIELD DR and SUFFOLK WAY			\$0.00
19561	No Sidewalk, Curb Ramp Not Required	NE	\$0.00
19560	No Sidewalk, Curb Ramp Not Required	NW	\$0.00
19562	No Sidewalk, Curb Ramp Not Required	SE	\$0.00
Total Cost for Street: FLORINDA WAY			\$21,000.00
Intersection ID and Street Names:	Type:	Orientation:	
2165 FLORINDA WAY and LOUCRETA DR			\$21,000.00
9072	Curb Ramp Required	NW	\$7,000.00
9071	Curb Ramp Required	SE	\$7,000.00
9070	Curb Ramp Required	SW	\$7,000.00
Total Cost for Street: ORANGE GROVE AVE			\$0.00
Intersection ID and Street Names:	Type:	Orientation:	
2166 ORANGE GROVE AVE and REYCRAFT DR			\$0.00
14297	No Sidewalk, Curb Ramp Not Required	NE	\$0.00
14295	No Sidewalk, Curb Ramp Not Required	SE	\$0.00
14296	No Sidewalk, Curb Ramp Not Required	SW	\$0.00
Total Cost for Street: CARTHY WAY			\$11,000.00
Intersection ID and Street Names:	Type:	Orientation:	
2167 CARTHY WAY and CHANDLER DR			\$11,000.00
8938	Parallel	NE	\$7,000.00
8937	Parallel	SE	\$500.00
8936	Parallel	SW	\$3,500.00
Total Cost for Street: FULTON AVE			\$21,000.00
Intersection ID and Street Names:	Type:	Orientation:	
2168 FULTON AVE and WITTKOP WAY			\$21,000.00
133209	Parallel	NE	\$7,000.00
133208	Parallel	NW	\$7,000.00
133207	Parallel	SW	\$7,000.00

Total Cost for Street: KNAPP WAY			\$21,000.00
Intersection ID and Street Names:	Type:	Orientation:	
2169 KNAPP WAY and MISSION AVE			\$21,000.00
16707	Parallel	NE	\$7,000.00
16708	Parallel	NW	\$7,000.00
16706	Parallel	SE	\$7,000.00

Total Cost for Street: NICHOLAS ST			\$14,000.00
Intersection ID and Street Names:	Type:	Orientation:	
2170 NICHOLAS ST and VERNA MAE AVE			\$14,000.00
26321	Curb Ramp Required	N	\$7,000.00
26323	No Sidewalk, Curb Ramp Not Required	SE	\$0.00
26322	Curb Ramp Required	SW	\$7,000.00

Total Cost for Street: FRANKLIN BLVD			\$14,000.00
Intersection ID and Street Names:	Type:	Orientation:	
2171 FRANKLIN BLVD and LIPPI PKWY			\$14,000.00
3358	Parallel	NE	\$7,000.00
3359	Parallel	SE	\$7,000.00

Total Cost for Street: FAIR OAKS BLVD			\$0.00
Intersection ID and Street Names:	Type:	Orientation:	
2172 FAIR OAKS BLVD and LARCH LN			\$0.00
240	No Sidewalk, Curb Ramp Not Required	SE	\$0.00
239	No Sidewalk, Curb Ramp Not Required	SW	\$0.00

Total Cost for Street: HARMONY LN			\$21,000.00
Intersection ID and Street Names:	Type:	Orientation:	
2173 HARMONY LN and WATT AVE			\$21,000.00
19112	Curb Ramp Required	NE	\$7,000.00
19111	Parallel	NW	\$7,000.00
19110	Parallel	SW	\$7,000.00

Total Cost for Street: CASALS ST			\$24,000.00
Intersection ID and Street Names:	Type:	Orientation:	
2174 CASALS ST and MANLOVE RD			\$24,000.00
7142	Parallel	NE	\$7,000.00

Sacramento County

Access Compliance Survey Report - Curb Ramps

Cost Summary

7145	Perpendicular	NW	\$3,000.00
7143	Parallel	SE	\$7,000.00
7144	Parallel	SW	\$7,000.00

Total Cost for Street:	SAN JUAN AVE	\$0.00
-------------------------------	---------------------	---------------

Intersection ID and Street Names:	Type:	Orientation:
-----------------------------------	-------	--------------

2175	SAN JUAN AVE	and	WALNUT RD		\$0.00
	8410	No Sidewalk, Curb Ramp Not Required	NW		\$0.00
	8409	No Sidewalk, Curb Ramp Not Required	SW		\$0.00

Total Cost for Street:	KARA DR	\$21,000.00
-------------------------------	----------------	--------------------

Intersection ID and Street Names:	Type:	Orientation:
-----------------------------------	-------	--------------

2179	KARA DR and VENN CT		\$21,000.00
11506	Parallel	NE	\$7,000.00
11505	Parallel	NW	\$7,000.00
11504	Parallel	SW	\$7,000.00

Total Cost for Street:	37TH AVE	\$28,000.00
-------------------------------	-----------------	--------------------

Intersection ID and Street Names:	Type:	Orientation:
-----------------------------------	-------	--------------

2180	37TH AVE	and	VISTA AVE		\$28,000.00
	2323		Curb Ramp Required	NE	\$7,000.00
	2322		Curb Ramp Required	NW	\$7,000.00
	2324		Curb Ramp Required	SE	\$7,000.00
	2321		Curb Ramp Required	SW	\$7,000.00

Total Cost for Street:	PASADENA AVE	\$7,000.00
-------------------------------	---------------------	-------------------

Intersection ID and Street Names:	Type:	Orientation:
-----------------------------------	-------	--------------

2181	PASADENA AVE	and	RUTGERS WAY	\$7,000.00	
133106	Curb Ramp Required			E	\$7,000.00
20785	Parallel			NW	\$0.00
20786	Parallel			SW	\$0.00

Total Cost for Street:	CALISTOGA WAY	\$14,000.00
-------------------------------	----------------------	--------------------

Intersection ID and Street Names:	Type:	Orientation:
-----------------------------------	-------	--------------

2183	CALISTOGA WAY	and	GARFIELD AVE		\$14,000.00
13499	Curb Ramp Required			NW	\$7,000.00
13501	No Sidewalk, Curb Ramp Not Required			SE	\$0.00
13500	Curb Ramp Required			SW	\$7,000.00

Total Cost for Street: KINGBIRD WAY				\$21,000.00
Intersection ID and Street Names:		Type:	Orientation:	
2184 KINGBIRD WAY and SISKIN CT				\$21,000.00
10318	Curb Ramp Required	NE	\$7,000.00	
10316	Perpendicular	NW	\$7,000.00	
10317	Perpendicular	SW	\$7,000.00	
Total Cost for Street: GRANT AVE				\$7,000.00
Intersection ID and Street Names:		Type:	Orientation:	
2186 GRANT AVE and WINTUN DR				\$7,000.00
8135	No Sidewalk, Curb Ramp Not Required	NE	\$0.00	
8134	No Sidewalk, Curb Ramp Not Required	NW	\$0.00	
8133	Curb Ramp Required	SW	\$7,000.00	
Total Cost for Street: ACORN WAY				\$0.00
Intersection ID and Street Names:		Type:	Orientation:	
2187 ACORN WAY and OAK LEAF AVE				\$0.00
19695	No Sidewalk, Curb Ramp Not Required	NW	\$0.00	
19696	No Sidewalk, Curb Ramp Not Required	SE	\$0.00	
Total Cost for Street: ALDORAE ST				\$21,000.00
Intersection ID and Street Names:		Type:	Orientation:	
2188 ALDORAE ST and JET AVE				\$21,000.00
25396	Curb Ramp Required	N	\$7,000.00	
25394	Curb Ramp Required	SE	\$7,000.00	
25395	Curb Ramp Required	SW	\$7,000.00	
Total Cost for Street: POPE AVE				\$7,000.00
Intersection ID and Street Names:		Type:	Orientation:	
2191 POPE AVE and SHASTA WAY				\$7,000.00
4000	Curb ramp required	NW	\$7,000.00	
3998	No Sidewalk, Curb Ramp Not Required	SE	\$0.00	
3999	No Sidewalk, Curb Ramp Not Required	SW	\$0.00	
Total Cost for Street: SADEK WAY				\$21,000.00
Intersection ID and Street Names:		Type:	Orientation:	
2192 SADEK WAY and WISAM CT				\$21,000.00

Sacramento County

Access Compliance Survey Report - Curb Ramps

Cost Summary

8387	Perpendicular	NE	\$7,000.00
8386	Curb Ramp Required	NW	\$7,000.00
8388	Perpendicular	SE	\$7,000.00

Total Cost for Street: COTTONWOOD LN

Intersection ID and Street Names:	Type:	Orientation:
2195 COTTONWOOD LN and UNNAMED RD		
30907	Driveway	W

Total Cost for Street: SEWELL CT**\$21,000.00**

Intersection ID and Street Names:	Type:	Orientation:
2196 SEWELL CT and TURNBURY DR		
29922	Perpendicular	NE
29921	Perpendicular	NW
29923	Curb Ramp Required	SE

\$21,000.00**Total Cost for Street: AUDIA CIR****\$7,000.00**

Intersection ID and Street Names:	Type:	Orientation:
2197 AUDIA CIR and TANGERINE AVE		
6006	Parallel	NE

\$7,000.00**Total Cost for Street: IRON GORGE DR****\$21,000.00**

Intersection ID and Street Names:	Type:	Orientation:
2198 IRON GORGE DR and OPAL CANYON CT		
17313	Parallel	NE
17312	Parallel	SE
17311	Parallel	SW

\$21,000.00**Total Cost for Street: N COUNTRY DR****\$35,000.00**

Intersection ID and Street Names:	Type:	Orientation:
2199 N COUNTRY DR and SITTING BULL WAY		
12433	Perpendicular	NE
12432	Curb Ramp Required	NW
12434	Curb Ramp Required	SE

\$35,000.00**Total Cost for Street: AERONAUTIC WAY****\$28,000.00**

Intersection ID and Street Names:	Type:	Orientation:
2200 AERONAUTIC WAY and IMMELMANN CT		

\$28,000.00

Sacramento County

Access Compliance Survey Report - Curb Ramps

Cost Summary

28123	Perpendicular	E	\$7,000.00
28126	Perpendicular	N	\$7,000.00
28124	Perpendicular	S	\$7,000.00
28125	Perpendicular	W	\$7,000.00

Total Cost for Street: **HOWE AVE****\$0.00**

Intersection ID and Street Names:	Type:	Orientation:	
2201 HOWE AVE and JULIESSE AVE			\$0.00
19331	No Sidewalk, Curb Ramp Not Required	NE	\$0.00

Total Cost for Street: **CAMPANILE ST****\$21,000.00**

Intersection ID and Street Names:	Type:	Orientation:	
2202 CAMPANILE ST and MONTAGUE WAY			\$21,000.00
23471	Curb Ramp Required	NE	\$7,000.00
23472	Curb Ramp Required	NW	\$7,000.00
23473	Curb Ramp Required	SW	\$7,000.00

Total Cost for Street: **BLACKMER CIR****\$21,000.00**

Intersection ID and Street Names:	Type:	Orientation:	
2203 BLACKMER CIR and EHRBORN WAY			\$21,000.00
1464	Curb Ramp Required	NE	\$7,000.00
133162	Curb Ramp Required	NW	\$7,000.00
1465	Curb Ramp Required	SE	\$7,000.00

Total Cost for Street: **COMPONENT WAY****\$21,000.00**

Intersection ID and Street Names:	Type:	Orientation:	
2204 COMPONENT WAY and PERCEPTIVE WAY			\$21,000.00
14657	Perpendicular	NW	\$7,000.00
14659	Curb Ramp Required	SE	\$7,000.00
14658	Perpendicular	SW	\$7,000.00

Total Cost for Street: **DIAMOND RANCH DR****\$8,000.00**

Intersection ID and Street Names:	Type:	Orientation:	
2207 DIAMOND RANCH DR and HANFIELD DR			\$8,000.00
26083	Parallel	NE	\$7,000.00
26082	Parallel	NW	\$500.00
26084	Parallel	SW	\$500.00

Total Cost for Street:	CASCADE WAY	\$21,000.00
-------------------------------	--------------------	--------------------

Intersection ID and Street Names:	Type:	Orientation:
2208 CASCADE WAY and DELTA POINTE WAY		
135396	Curb Ramp Required	N
135394	Perpendicular	SE
135395	Perpendicular	SW

Total Cost for Street:	ELM AVE	\$14,000.00
-------------------------------	----------------	--------------------

Intersection ID and Street Names:	Type:	Orientation:
2209 ELM AVE and KENNETH AVE		
28204	Perpendicular	NE
28205	No Sidewalk, Curb Ramp Not Required	SE
28206	Curb Ramp Required	SW

Total Cost for Street:	CIRCLE PKWY	\$21,000.00
-------------------------------	--------------------	--------------------

Intersection ID and Street Names:	Type:	Orientation:
2211 CIRCLE PKWY and ORANGE AVE		
135459	Curb Ramp Required	NE
135457	Curb Ramp Required	SE
135458	Curb Ramp Required	SW

Total Cost for Street:	AIRBORNE WAY	\$21,000.00
-------------------------------	---------------------	--------------------

Intersection ID and Street Names:	Type:	Orientation:
2213 AIRBORNE WAY and ERLE BLUNDEN WAY		
28141	Perpendicular	NE
28140	Curb Ramp Required	NW
28142	Perpendicular	SE

Total Cost for Street:	EDISON AVE	\$6,000.00
-------------------------------	-------------------	-------------------

Intersection ID and Street Names:	Type:	Orientation:
2214 EDISON AVE and FAIRVIEW CT		
136440	Parallel	NE
136441	Parallel	NW
136439	No Sidewalk, Curb Ramp Not Required	SE

Total Cost for Street:	BELCREST WAY	\$21,000.00
-------------------------------	---------------------	--------------------

Intersection ID and Street Names:	Type:	Orientation:
-----------------------------------	-------	--------------

2215 BELCREST WAY and MIRADERA ST				\$21,000.00
17382	Curb Ramp Required	N		\$7,000.00
15209	Curb Ramp Required	SE		\$7,000.00
17383	Curb Ramp Required	SW		\$7,000.00

Total Cost for Street: COLLINA PL				\$14,000.00
-----------------------------------	--	--	--	-------------

Intersection ID and Street Names:	Type:	Orientation:
-----------------------------------	-------	--------------

2217 COLLINA PL and WALNUT AVE				\$14,000.00
21316	No Sidewalk, Curb Ramp Not Required	E		\$0.00
21314	Perpendicular	NW		\$7,000.00
21315	Perpendicular	SW		\$7,000.00

Total Cost for Street: LONGS PEAK PL				\$21,000.00
--------------------------------------	--	--	--	-------------

Intersection ID and Street Names:	Type:	Orientation:
-----------------------------------	-------	--------------

2219 LONGS PEAK PL and STANFORD OAK DR				\$21,000.00
135618	Perpendicular	NW		\$7,000.00
135617	Curb Ramp Required	SE		\$7,000.00
135616	Perpendicular	SW		\$7,000.00

Total Cost for Street: EDITH ST				\$0.00
---------------------------------	--	--	--	--------

Intersection ID and Street Names:	Type:	Orientation:
-----------------------------------	-------	--------------

2220 EDITH ST and IONE ST				\$0.00
16123	No Sidewalk, Curb Ramp Not Required	NE		\$0.00
16122	No Sidewalk, Curb Ramp Not Required	NW		\$0.00
16121	No Sidewalk, Curb Ramp Not Required	SW		\$0.00

Total Cost for Street: JAN DR				\$21,000.00
-------------------------------	--	--	--	-------------

Intersection ID and Street Names:	Type:	Orientation:
-----------------------------------	-------	--------------

2221 JAN DR and RANGER WAY				\$21,000.00
4623	Curb Ramp Required	NE		\$7,000.00
4622	Curb Ramp Required	SE		\$7,000.00
4621	Curb Ramp Required	SW		\$7,000.00

Total Cost for Street: NORTHROP AVE				\$1,000.00
-------------------------------------	--	--	--	------------

Intersection ID and Street Names:	Type:	Orientation:
-----------------------------------	-------	--------------

2222 NORTHROP AVE and WOODSIDE LN E				\$1,000.00
3958	No Sidewalk, Curb Ramp Not Required	NE		\$0.00
3957	Perpendicular	SE		\$500.00
3956	Perpendicular	SW		\$500.00

Total Cost for Street: CENTINELLA DR			\$21,000.00
Intersection ID and Street Names:	Type:	Orientation:	
2224 CENTINELLA DR and THOMAS DR			\$21,000.00
11138	Parallel	NW	\$7,000.00
11140	Curb Ramp Required	SE	\$7,000.00
11139	Curb Ramp Required	SW	\$7,000.00

Total Cost for Street: BRENTWOOD RD			\$17,000.00
Intersection ID and Street Names:	Type:	Orientation:	
2225 BRENTWOOD RD and EL CAMINO AVE			\$17,000.00
133186	Curb Ramp Required	NE	\$7,000.00
1741	Parallel	SE	\$3,000.00
1742	Parallel	SW	\$7,000.00

Total Cost for Street: WRIGHT ST			\$21,000.00
Intersection ID and Street Names:	Type:	Orientation:	
2227 WRIGHT ST and WURTH CT			\$21,000.00
1397	Curb Ramp Required	NE	\$7,000.00
1398	Curb Ramp Required	SE	\$7,000.00
133146	Curb Ramp Required	SW	\$7,000.00

Total Cost for Street: GEORGIA DR			\$21,000.00
Intersection ID and Street Names:	Type:	Orientation:	
2229 GEORGIA DR and LOWRY DR			\$21,000.00
8024	Curb Ramp Required	NE	\$7,000.00
8026	Curb Ramp Required	NW	\$7,000.00
8025	Curb Ramp Required	SE	\$7,000.00

Total Cost for Street: CHESTNUT AVE			\$14,000.00
Intersection ID and Street Names:	Type:	Orientation:	
2231 CHESTNUT AVE and IVY LEAGUE CIR			\$14,000.00
31314	No Sidewalk, Curb Ramp Not Required	NE	\$0.00
31309	Parallel	NW	\$7,000.00
31310	Parallel	SW	\$7,000.00

Total Cost for Street: HOODED CRANE CT			\$21,000.00
Intersection ID and Street Names:	Type:	Orientation:	

2232	HOODED CRANE CT	and	KORBEL WAY		\$21,000.00
	32362		Parallel	NE	\$7,000.00
	32363		Parallel	SE	\$7,000.00
	32364		Parallel	SW	\$7,000.00

Total Cost for Street: AUSPICIOUS WAY				\$28,000.00
--	--	--	--	--------------------

Intersection ID and Street Names:	Type:	Orientation:
-----------------------------------	-------	--------------

2234	AUSPICIOUS WAY	and	DENNICK CT		\$28,000.00
	14710		Perpendicular	NE	\$7,000.00
	14713		Perpendicular	NW	\$7,000.00
	14711		Perpendicular	SE	\$7,000.00
	14712		Perpendicular	SW	\$7,000.00

Total Cost for Street: BRADLEY WAY				\$21,000.00
---	--	--	--	--------------------

Intersection ID and Street Names:	Type:	Orientation:
-----------------------------------	-------	--------------

2235	BRADLEY WAY	and	SHADY WOODS WAY		\$21,000.00
	23373		Parallel	NE	\$7,000.00
	23374		Parallel	SE	\$7,000.00
	23375		Parallel	SW	\$7,000.00

Total Cost for Street: ARBUTUS WAY				\$21,000.00
---	--	--	--	--------------------

Intersection ID and Street Names:	Type:	Orientation:
-----------------------------------	-------	--------------

2236	ARBUTUS WAY	and	SHAMROCK DR		\$21,000.00
	13566		Curb Ramp Required	NE	\$7,000.00
	13565		Curb Ramp Required	NW	\$7,000.00
	13567		Curb Ramp Required	SE	\$7,000.00

Total Cost for Street: CAMPTON CIR				\$21,000.00
---	--	--	--	--------------------

Intersection ID and Street Names:	Type:	Orientation:
-----------------------------------	-------	--------------

2239	CAMPTON CIR	and	GOLD BAR DR		\$21,000.00
	22802		Curb Ramp Required	NE	\$7,000.00
	22801		Perpendicular	S	\$7,000.00
	22800		Perpendicular	W	\$7,000.00

Total Cost for Street: FAIR OAKS BLVD				
--	--	--	--	--

Intersection ID and Street Names:	Type:	Orientation:
-----------------------------------	-------	--------------

2240	FAIR OAKS BLVD	and	FAIR OAKS BLVD WATKINS DR		
	133754		Driveway	S	

Total Cost for Street: EL TERRAZA DR				\$21,000.00
Intersection ID and Street Names:		Type:	Orientation:	
2242 EL TERRAZA DR and THEODORE AVE				\$21,000.00
31730	Curb Ramp Required	NE	\$7,000.00	
31729	Curb Ramp Required	NW	\$7,000.00	
31728	Curb Ramp Required	SW	\$7,000.00	
Total Cost for Street: FRUITRIDGE RD				\$28,000.00
Intersection ID and Street Names:		Type:	Orientation:	
2245 FRUITRIDGE RD and ODEA DR				\$28,000.00
654	Curb Ramp Required	NE	\$7,000.00	
653	Curb Ramp Required	NW	\$7,000.00	
655	Curb Ramp Required	SE	\$7,000.00	
652	Curb Ramp Required	SW	\$7,000.00	
Total Cost for Street: CLOVER GLEN WAY				\$21,000.00
Intersection ID and Street Names:		Type:	Orientation:	
2247 CLOVER GLEN WAY and DEWEY BLVD				\$21,000.00
2376	Perpendicular	NE	\$7,000.00	
132968	Curb Ramp Required	NW	\$7,000.00	
2375	Perpendicular	SE	\$7,000.00	
Total Cost for Street: LAGOON CT				\$1,500.00
Intersection ID and Street Names:		Type:	Orientation:	
2248 LAGOON CT and MADORA WAY				\$1,500.00
26161	Parallel	NW	\$500.00	
26163	Parallel	SE	\$500.00	
26162	Parallel	SW	\$500.00	
Total Cost for Street: N COUNTRY DR				\$21,000.00
Intersection ID and Street Names:		Type:	Orientation:	
2250 N COUNTRY DR and N COUNTRY DR				\$21,000.00
12947	Curb Ramp Required	NE	\$7,000.00	
12946	Curb Ramp Required	SE	\$7,000.00	
12945	Curb Ramp Required	SW	\$7,000.00	

Total Cost for Street: SHILOH WAY			\$21,000.00
Intersection ID and Street Names:	Type:	Orientation:	
2251 SHILOH WAY and SHILOH WAY			\$21,000.00
13246	Curb Ramp Required	N	\$7,000.00
13244	Perpendicular	SE	\$7,000.00
13245	Perpendicular	SW	\$7,000.00
Total Cost for Street: CAPULLO CT			\$21,000.00
Intersection ID and Street Names:	Type:	Orientation:	
2255 CAPULLO CT and LA JUNTA DR			\$21,000.00
22110	Curb Ramp Required	NW	\$7,000.00
22108	Curb Ramp Required	SE	\$7,000.00
22109	Curb Ramp Required	SW	\$7,000.00
Total Cost for Street: FAIR OAKS BLVD			\$0.00
Intersection ID and Street Names:	Type:	Orientation:	
2256 FAIR OAKS BLVD and ROSS WAY			\$0.00
242	No Sidewalk, Curb Ramp Not Required	SE	\$0.00
241	No Sidewalk, Curb Ramp Not Required	SW	\$0.00
Total Cost for Street: CALLEYSTONE WAY			\$22,000.00
Intersection ID and Street Names:	Type:	Orientation:	
2257 CALLEYSTONE WAY and DANBY CT			\$22,000.00
5471	Parallel	NE	\$8,000.00
5472	Parallel	NW	\$7,000.00
5473	Parallel	SE	\$7,000.00
Total Cost for Street: BRAYNARD WAY			\$21,000.00
Intersection ID and Street Names:	Type:	Orientation:	
2259 BRAYNARD WAY and MERRITT WAY			\$21,000.00
27527	Curb Ramp Required	NE	\$7,000.00
27529	Curb Ramp Required	SE	\$7,000.00
27528	Curb Ramp Required	W	\$7,000.00
Total Cost for Street: HEMLOCK ST			\$21,000.00
Intersection ID and Street Names:	Type:	Orientation:	
2260 HEMLOCK ST and OVERBROOK WAY			\$21,000.00

Sacramento County

Access Compliance Survey Report - Curb Ramps

Cost Summary

15522	Parallel	NE	\$7,000.00
15521	Parallel	NW	\$7,000.00
15520	Parallel	SW	\$7,000.00

Total Cost for Street:	ARIS WAY	\$21,000.00
-------------------------------	-----------------	--------------------

Intersection ID and Street Names:	Type:	Orientation:
-----------------------------------	-------	--------------

2261	ARIS WAY	and	LINUS WAY		\$21,000.00
	20683	Curb Ramp Required	NE		\$7,000.00
	20684	Curb Ramp Required	SE		\$7,000.00
	20685	Curb Ramp Required	W		\$7,000.00

Total Cost for Street:	ANDALUSIAN DR	\$0.00
-------------------------------	----------------------	---------------

Intersection ID and Street Names:	Type:	Orientation:
-----------------------------------	-------	--------------

2262	ANDALUSIAN DR	and	DRESSAGE WAY	\$0.00
	23094	No Sidewalk, Curb Ramp Not Required	NE	\$0.00
	23095	No Sidewalk, Curb Ramp Not Required	S	\$0.00
	23096	No Sidewalk, Curb Ramp Not Required	W	\$0.00

Total Cost for Street:	BUTTERFIELD WAY	\$21,000.00
-------------------------------	------------------------	--------------------

Intersection ID and Street Names:	Type:	Orientation:
-----------------------------------	-------	--------------

2263	BUTTERFIELD WAY	and	FORT WORTH WAY	\$21,000.00
	7379	Perpendicular	NE	\$7,000.00
	7378	Perpendicular	NW	\$7,000.00
	7377	Curb Ramp Required	SW	\$7,000.00

Total Cost for Street:	39TH ST	\$14,000.00
-------------------------------	----------------	--------------------

Intersection ID and Street Names:	Type:	Orientation:
-----------------------------------	-------	--------------

2264 39TH ST and 40TH AVE				\$14,000.00
2098	Perpendicular	NE		\$7,000.00
2099	Perpendicular	NW		\$7,000.00

Total Cost for Street:	LAKE KNOLL LN	\$7,000.00
-------------------------------	----------------------	-------------------

Intersection ID and Street Names:	Type:	Orientation:
-----------------------------------	-------	--------------

2265 LAKE KNOLL LN and PRIMROSE DR			\$7,000.00
11617	No Sidewalk, Curb Ramp Not Required	NW	\$0.00
11619	Curb Ramp Required	SE	\$7,000.00
11618	No Sidewalk, Curb Ramp Not Required	SW	\$0.00

Total Cost for Street: ALDERWOOD WAY				\$0.00
Intersection ID and Street Names:		Type:	Orientation:	
2266 ALDERWOOD WAY and PINEWOOD CT				\$0.00
16695	No Sidewalk, Curb Ramp Not Required	NE	\$0.00	
16694	No Sidewalk, Curb Ramp Not Required	SE	\$0.00	
16696	No Sidewalk, Curb Ramp Not Required	SW	\$0.00	

Total Cost for Street: BRUMA CT			\$17,500.00
Intersection ID and Street Names:	Type:	Orientation:	
2267 BRUMA CT and CAREO DR			\$17,500.00
5635	Parallel	NW	\$7,000.00
5637	Parallel	SE	\$7,000.00
5636	Parallel	SW	\$3,500.00

Total Cost for Street: HERITAGE DR				\$21,000.00
Intersection ID and Street Names:		Type:	Orientation:	
2269 HERITAGE DR and SANDSTONE ST				\$21,000.00
25526	Curb Ramp Required		NE	\$7,000.00
25528	Curb Ramp Required		SE	\$7,000.00
25527	Curb Ramp Required		W	\$7,000.00

Total Cost for Street: LENA WAY			\$21,000.00
Intersection ID and Street Names:	Type:	Orientation:	
2270 LENA WAY and VILLA CAMPO WAY			\$21,000.00
13793	Curb Ramp Required	NE	\$7,000.00
13794	Perpendicular	NW	\$7,000.00
13795	Perpendicular	SW	\$7,000.00

Total Cost for Street: ANNETTE ENGEL WAY			\$21,000.00
Intersection ID and Street Names:	Type:	Orientation:	
2271 ANNETTE ENGEL WAY and KEWANEE ST			\$21,000.00
133771	Curb Ramp Required	NE	\$7,000.00
133772	Perpendicular	NW	\$7,000.00
133773	Perpendicular	SW	\$7,000.00

Total Cost for Street: MIDDLEBURY WAY				\$28,000.00
Intersection ID and Street Names:		Type:	Orientation:	

2273	MIDDLEBURY WAY	and	WETHERSFIELD DR		\$28,000.00
	25155	Parallel		E	\$7,000.00
	25156	Parallel		N	\$7,000.00
	25158	Parallel		S	\$7,000.00
	25157	Parallel		W	\$7,000.00

Total Cost for Street: SOUTHWOOD WAY				\$21,000.00
--------------------------------------	--	--	--	-------------

Intersection ID and Street Names:	Type:	Orientation:
-----------------------------------	-------	--------------

2274	SOUTHWOOD WAY	and	SUANNE CT		\$21,000.00
	10099	Curb Ramp Required		NE	\$7,000.00
	10100	Curb Ramp Required		NW	\$7,000.00
	10101	Curb Ramp Required		SW	\$7,000.00

Total Cost for Street: CLOUDCROFT WAY				\$21,000.00
---------------------------------------	--	--	--	-------------

Intersection ID and Street Names:	Type:	Orientation:
-----------------------------------	-------	--------------

2275	CLOUDCROFT WAY	and	STRATUS DR		\$21,000.00
	22040	Perpendicular		NW	\$7,000.00
	22038	Curb Ramp Required		SE	\$7,000.00
	22039	Perpendicular		SW	\$7,000.00

Total Cost for Street: ALDEN WAY				\$1,500.00
----------------------------------	--	--	--	------------

Intersection ID and Street Names:	Type:	Orientation:
-----------------------------------	-------	--------------

2276	ALDEN WAY	and	DANRIDGE DR		\$1,500.00
	23271	Parallel		NE	\$500.00
	23273	Parallel		NW	\$500.00
	23272	Parallel		SE	\$500.00

Total Cost for Street: ALDO ST				
--------------------------------	--	--	--	--

Intersection ID and Street Names:	Type:	Orientation:
-----------------------------------	-------	--------------

2277	ALDO ST	and	MEADER AVE		
	136042	Driveway		N	

Total Cost for Street: RUSHDEN DR				\$7,000.00
-----------------------------------	--	--	--	------------

Intersection ID and Street Names:	Type:	Orientation:
-----------------------------------	-------	--------------

2278	RUSHDEN DR	and	SOMERSET RD		\$7,000.00
	324	Curb Ramp Required		NW	\$7,000.00
	322	No Sidewalk, Curb Ramp Not Required		SE	\$0.00
	323	No Sidewalk, Curb Ramp Not Required		SW	\$0.00

Total Cost for Street: BLUE OAK DR			\$14,000.00
Intersection ID and Street Names:	Type:	Orientation:	
2279 BLUE OAK DR and MADISON AVE			\$14,000.00
31340	Perpendicular	E	\$7,000.00
31339	Perpendicular	S	\$7,000.00
Total Cost for Street: AIRBORNE WAY			\$21,000.00
Intersection ID and Street Names:	Type:	Orientation:	
2281 AIRBORNE WAY and INSTRUMENT CT			\$21,000.00
28138	Perpendicular	NE	\$7,000.00
28139	Curb Ramp Required	NW	\$7,000.00
28137	Perpendicular	SE	\$7,000.00
Total Cost for Street: DEALYNN ST			\$17,500.00
Intersection ID and Street Names:	Type:	Orientation:	
2284 DEALYNN ST and HURLEY WAY			\$17,500.00
136459	Parallel	NE	\$7,000.00
136458	Parallel	SE	\$3,500.00
136457	Parallel	SW	\$7,000.00
Total Cost for Street: FAIR OAKS BLVD			\$5,500.00
Intersection ID and Street Names:	Type:	Orientation:	
2286 FAIR OAKS BLVD and VINE GROVE LN			\$5,500.00
11559	Perpendicular	NE	\$3,000.00
11560	Perpendicular	SE	\$2,500.00
11561	Driveway	SW	
Total Cost for Street: KIVA DR			\$21,000.00
Intersection ID and Street Names:	Type:	Orientation:	
2287 KIVA DR and MARIETTA WAY			\$21,000.00
17559	Curb Ramp Required	NE	\$7,000.00
17560	Curb Ramp Required	NW	\$7,000.00
17558	Curb Ramp Required	S	\$7,000.00
Total Cost for Street: FIELD ST			\$14,000.00
Intersection ID and Street Names:	Type:	Orientation:	
2288 FIELD ST and POPLAR BLVD			\$14,000.00

Sacramento County

Access Compliance Survey Report - Curb Ramps

Cost Summary

7727	Curb Ramp Required	NE	\$7,000.00
7726	No Sidewalk, Curb Ramp Not Required	NW	\$0.00
7728	Curb Ramp Required	SE	\$7,000.00

Total Cost for Street:	EL CAMINO AVE	\$14,000.00
-------------------------------	----------------------	--------------------

Intersection ID and Street Names:	Type:	Orientation:
-----------------------------------	-------	--------------

2289 EL CAMINO AVE and LAURENCE AVE	\$14,000.00
--	--------------------

16751	No Sidewalk, Curb Ramp Not Required	NE	\$0.00
16750	No Sidewalk, Curb Ramp Not Required	NW	\$0.00
16752	Curb Ramp Required	SE	\$7,000.00
16753	Curb Ramp Required	SW	\$7,000.00

Total Cost for Street:	CHILHAM WAY	\$21,000.00
-------------------------------	--------------------	--------------------

Intersection ID and Street Names:	Type:	Orientation:
-----------------------------------	-------	--------------

2291 CHILHAM WAY and GREYWELL WAY	\$21,000.00
--	--------------------

16410	Curb Ramp Required	N	\$7,000.00
16409	Curb Ramp Required	NW	\$7,000.00
16411	Curb Ramp Required	SE	\$7,000.00

Total Cost for Street:	CASTLE ST	\$21,000.00
-------------------------------	------------------	--------------------

Intersection ID and Street Names:	Type:	Orientation:
-----------------------------------	-------	--------------

2294 CASTLE ST and ELSINORE WAY	\$21,000.00
--	--------------------

25324	Curb Ramp Required	NE	\$7,000.00
25323	Curb Ramp Required	NW	\$7,000.00
25325	Curb Ramp Required	S	\$7,000.00

Total Cost for Street:	BELPORT LN	\$14,000.00
-------------------------------	-------------------	--------------------

Intersection ID and Street Names:	Type:	Orientation:
-----------------------------------	-------	--------------

2295 BELPORT LN and ELVYRA WAY	\$14,000.00
---------------------------------------	--------------------

3734	Curb ramp required	NW	\$7,000.00
3735	No Sidewalk, Curb Ramp Not Required	SE	\$0.00
3733	Curb ramp required	SW	\$7,000.00

Total Cost for Street:	EASTRIDGE DR	\$21,000.00
-------------------------------	---------------------	--------------------

Intersection ID and Street Names:	Type:	Orientation:
-----------------------------------	-------	--------------

2296 EASTRIDGE DR and MAYWOOD WAY	\$21,000.00
--	--------------------

12722	Parallel	NE	\$7,000.00
12723	Parallel	NW	\$7,000.00
12724	Curb Ramp Required	SW	\$7,000.00

Total Cost for Street: 2ND ST			\$14,000.00
Intersection ID and Street Names:	Type:	Orientation:	
2299 2ND ST and SHADY VALLEY CT			\$14,000.00
23350	Perpendicular	NE	\$7,000.00
23351	No Sidewalk, Curb Ramp Not Required	NW	\$0.00
23352	Perpendicular	SE	\$7,000.00
Total Cost for Street: COPPER COVE PL			\$21,000.00
Intersection ID and Street Names:	Type:	Orientation:	
2301 COPPER COVE PL and LA TOUR DR			\$21,000.00
18185	Parallel	NE	\$7,000.00
18186	Curb Ramp Required	NW	\$7,000.00
18184	Parallel	SE	\$7,000.00
Total Cost for Street: DALKEITH WAY			\$21,000.00
Intersection ID and Street Names:	Type:	Orientation:	
2303 DALKEITH WAY and GAIRLOCK CT			\$21,000.00
6340	Perpendicular	NW	\$7,000.00
6338	Curb Ramp Required	SE	\$7,000.00
6339	Perpendicular	SW	\$7,000.00
Total Cost for Street: S PARK DR			\$0.00
Intersection ID and Street Names:	Type:	Orientation:	
2305 S PARK DR and SHERIDAN WAY			\$0.00
16276	No Sidewalk, Curb Ramp Not Required	NE	\$0.00
16274	No Sidewalk, Curb Ramp Not Required	NW	\$0.00
16275	No Sidewalk, Curb Ramp Not Required	SW	\$0.00
Total Cost for Street: ANDERSON WOOD WAY			\$28,000.00
Intersection ID and Street Names:	Type:	Orientation:	
2306 ANDERSON WOOD WAY and SHINGLE WOOD WAY			\$28,000.00
24778	Parallel	NE	\$7,000.00
24781	Parallel	NW	\$7,000.00
24779	Parallel	SE	\$7,000.00
24780	Parallel	SW	\$7,000.00

Total Cost for Street: CALVINE RD			\$10,500.00
Intersection ID and Street Names:	Type:	Orientation:	
2307 CALVINE RD and NEW POINT DR			\$10,500.00
32108	Parallel	NE	\$3,500.00
32109	Parallel	NW	\$7,000.00
Total Cost for Street: BANFF CT			\$21,000.00
Intersection ID and Street Names:	Type:	Orientation:	
2309 BANFF CT and SCOTLAND DR			\$21,000.00
20079	Curb Ramp Required	NE	\$7,000.00
20078	Parallel	NW	\$7,000.00
20077	Perpendicular	SW	\$7,000.00
Total Cost for Street: CONNECTICUT DR			\$21,000.00
Intersection ID and Street Names:	Type:	Orientation:	
2311 CONNECTICUT DR and RHODE ISLAND DR			\$21,000.00
15746	Curb Ramp Required	NE	\$7,000.00
15747	Curb Ramp Required	SE	\$7,000.00
15748	Curb Ramp Required	W	\$7,000.00
Total Cost for Street: MIDTOWN DR			\$21,000.00
Intersection ID and Street Names:	Type:	Orientation:	
2313 MIDTOWN DR and SCOTLAND DR			\$21,000.00
19954	Curb Ramp Required	NE	\$7,000.00
19953	Curb Ramp Required	NW	\$7,000.00
19955	Curb Ramp Required	SE	\$7,000.00
Total Cost for Street: LISA MARIE WAY			\$21,000.00
Intersection ID and Street Names:	Type:	Orientation:	
2314 LISA MARIE WAY and STOLLWOOD DR			\$21,000.00
1354	Parallel	NE	\$7,000.00
1353	Parallel	NW	\$7,000.00
1355	Parallel	SE	\$7,000.00
Total Cost for Street: BRITTANY PARK DR			\$21,000.00
Intersection ID and Street Names:	Type:	Orientation:	
2315 BRITTANY PARK DR and DERBYSHIRE CIR			\$21,000.00

Sacramento County

Access Compliance Survey Report - Curb Ramps

Cost Summary

14974	Curb Ramp Required	NW	\$7,000.00
14972	Perpendicular	SE	\$7,000.00
14973	Perpendicular	SW	\$7,000.00

Total Cost for Street:	A ST	\$21,000.00
-------------------------------	-------------	--------------------

Intersection ID and Street Names:	Type:	Orientation:
-----------------------------------	-------	--------------

2318	A ST and MARKET ST	\$21,000.00
-------------	----------------------------------	--------------------

136334	Curb Ramp Required	NE	\$7,000.00
136333	Perpendicular	SE	\$7,000.00
136332	Blended Transition	SW	\$7,000.00

Total Cost for Street:	COOK RIOLO RD	\$0.00
-------------------------------	----------------------	---------------

Intersection ID and Street Names:	Type:	Orientation:
-----------------------------------	-------	--------------

2319	COOK RIOLO RD and WHITEHAVEN WAY	\$0.00
-------------	--	---------------

5223	No Sidewalk, Curb Ramp Not Required	NW	\$0.00
------	-------------------------------------	----	--------

Total Cost for Street:	DEWEY DR	\$13,000.00
-------------------------------	-----------------	--------------------

Intersection ID and Street Names:	Type:	Orientation:
-----------------------------------	-------	--------------

2321	DEWEY DR and WINDING WAY	\$13,000.00
-------------	--	--------------------

1197	Perpendicular	NE	\$7,000.00
1196	Pedestrian Pad Required	NW	\$3,000.00
1195	Pedestrian Pad Required	SW	\$3,000.00

Total Cost for Street:	S BRIDGE ST	\$6,500.00
-------------------------------	--------------------	-------------------

Intersection ID and Street Names:	Type:	Orientation:
-----------------------------------	-------	--------------

2322	S BRIDGE ST and SUNRISE BLVD	\$6,500.00
-------------	--	-------------------

134733	No Sidewalk, Curb Ramp Not Required	NE	\$0.00
134732	Perpendicular	SE	\$6,500.00

Total Cost for Street:	FALLON PLACE CT	\$21,000.00
-------------------------------	------------------------	--------------------

Intersection ID and Street Names:	Type:	Orientation:
-----------------------------------	-------	--------------

2325	FALLON PLACE CT and FALLON WOODS WAY	\$21,000.00
-------------	--	--------------------

24927	Perpendicular	NW	\$7,000.00
24929	Curb Ramp Required	SE	\$7,000.00
24928	Perpendicular	SW	\$7,000.00

Total Cost for Street:	ANTELOPE RUN DR	\$21,000.00
-------------------------------	------------------------	--------------------

Intersection ID and Street Names:	Type:	Orientation:
-----------------------------------	-------	--------------

2326 ANTELOPE RUN DR and FAWN VALLEY WAY			\$21,000.00
5122	Parallel	NE	\$7,000.00
5121	Parallel	NW	\$7,000.00
5123	Parallel	SE	\$7,000.00

Total Cost for Street: CARLISLE AVE	\$30,500.00
--	--------------------

Intersection ID and Street Names:	Type:	Orientation:
-----------------------------------	-------	--------------

2327 CARLISLE AVE and ELK GROVE FLORIN RD			\$30,500.00
14934	Parallel	ENE	\$7,000.00
14935	Parallel	NNE	\$2,500.00
14937	Parallel	NW	\$7,000.00
14936	Perpendicular	SE	\$7,000.00
14938	Perpendicular	SW	\$7,000.00

Total Cost for Street: EAST PKWY	\$28,000.00
---	--------------------

Intersection ID and Street Names:	Type:	Orientation:
-----------------------------------	-------	--------------

2328 EAST PKWY and SOUTHEAST PKWY			\$28,000.00
3427	Curb Ramp Required	NE	\$7,000.00
3426	Curb Ramp Required	NW	\$7,000.00
3425	Curb Ramp Required	SE	\$7,000.00
3424	Curb Ramp Required	SW	\$7,000.00

Total Cost for Street: QUAIL CREEK CT	\$8,000.00
--	-------------------

Intersection ID and Street Names:	Type:	Orientation:
-----------------------------------	-------	--------------

2329 QUAIL CREEK CT and QUAIL GLEN CT			\$8,000.00
32635	Parallel	NE	\$500.00
32634	Parallel	NW	\$7,000.00
32636	Parallel	SW	\$500.00

Total Cost for Street: E STOCKTON BLVD	\$10,500.00
---	--------------------

Intersection ID and Street Names:	Type:	Orientation:
-----------------------------------	-------	--------------

2330 E STOCKTON BLVD and RANGEVIEW LN			\$10,500.00
136111	Parallel	NE	\$3,500.00
136110	Parallel	SE	\$7,000.00

Total Cost for Street: HOWARD ST	\$0.00
---	---------------

Intersection ID and Street Names:	Type:	Orientation:
-----------------------------------	-------	--------------

2332 HOWARD ST and UNNAMED RD			\$0.00
30224	No Sidewalk, Curb Ramp Not Required	NW	\$0.00

Sacramento County

Access Compliance Survey Report - Curb Ramps

Cost Summary

30226	No Sidewalk, Curb Ramp Not Required	SE	\$0.00
30225	No Sidewalk, Curb Ramp Not Required	SW	\$0.00

Total Cost for Street:	MONOGRAM DR	\$13,000.00
-------------------------------	--------------------	--------------------

Intersection ID and Street Names:	Type:	Orientation:
-----------------------------------	-------	--------------

2334 MONOGRAM DR and MONUMENT DR	\$13,000.00
---	--------------------

14626	Parallel	NE	\$3,000.00
14625	Parallel	NW	\$3,000.00
14627	Parallel	SE	\$7,000.00

Total Cost for Street:	ANTELOPE HILLS DR	\$28,000.00
-------------------------------	--------------------------	--------------------

Intersection ID and Street Names:	Type:	Orientation:
-----------------------------------	-------	--------------

2336 ANTELOPE HILLS DR and BOCA POINT CT	\$28,000.00
---	--------------------

13132	Perpendicular	NE	\$7,000.00
13131	Perpendicular	NW	\$7,000.00
13133	Perpendicular	SE	\$7,000.00
13130	Perpendicular	SW	\$7,000.00

Total Cost for Street:	GOLD POINT WAY	\$21,000.00
-------------------------------	-----------------------	--------------------

Intersection ID and Street Names:	Type:	Orientation:
-----------------------------------	-------	--------------

2337 GOLD POINT WAY and SALINA WAY	\$21,000.00
---	--------------------

7352	Perpendicular	NE	\$7,000.00
7353	Perpendicular	SE	\$7,000.00
7354	Curb Ramp Required	SW	\$7,000.00

Total Cost for Street:	AUSPICIOUS WAY	\$21,000.00
-------------------------------	-----------------------	--------------------

Intersection ID and Street Names:	Type:	Orientation:
-----------------------------------	-------	--------------

2338 AUSPICIOUS WAY and LUXFORD CT	\$21,000.00
---	--------------------

14707	Curb Ramp Required	NW	\$7,000.00
14709	Perpendicular	SE	\$7,000.00
14708	Perpendicular	SW	\$7,000.00

Total Cost for Street:	PALMERSON DR	\$21,000.00
-------------------------------	---------------------	--------------------

Intersection ID and Street Names:	Type:	Orientation:
-----------------------------------	-------	--------------

2339 PALMERSON DR and TETOTOM PARK WAY	\$21,000.00
---	--------------------

5209	Parallel	NW	\$7,000.00
5207	Parallel	SE	\$7,000.00
5208	Parallel	SW	\$7,000.00

Total Cost for Street:	BLACKMER CIR	\$21,000.00
-------------------------------	---------------------	--------------------

Intersection ID and Street Names:	Type:	Orientation:	
2340 BLACKMER CIR and SIERRA BLVD			\$21,000.00
1462	Curb Ramp Required	NE	\$7,000.00
1463	Curb Ramp Required	NW	\$7,000.00
133161	Curb Ramp Required	SW	\$7,000.00

Total Cost for Street:	EDGERTON WAY	\$21,000.00
-------------------------------	---------------------	--------------------

Intersection ID and Street Names:	Type:	Orientation:	
2342 EDGERTON WAY and PARKOAKS DR			\$21,000.00
4498	Curb Ramp Required	NE	\$7,000.00
4499	Curb Ramp Required	NW	\$7,000.00
4500	Curb Ramp Required	SW	\$7,000.00

Total Cost for Street:	LISA MARIE WAY	\$21,000.00
-------------------------------	-----------------------	--------------------

Intersection ID and Street Names:	Type:	Orientation:	
2343 LISA MARIE WAY and PARADISE DR			\$21,000.00
4740	Parallel	NW	\$7,000.00
4738	Parallel	SE	\$7,000.00
4739	Parallel	SW	\$7,000.00

Total Cost for Street:	DESERT DUNES CT	\$21,000.00
-------------------------------	------------------------	--------------------

Intersection ID and Street Names:	Type:	Orientation:	
2344 DESERT DUNES CT and WINGED FOOT DR			\$21,000.00
34405	Parallel	NW	\$7,000.00
34403	Parallel	SE	\$7,000.00
34404	Parallel	SW	\$7,000.00

Total Cost for Street:	BALL WAY	\$0.00
-------------------------------	-----------------	---------------

Intersection ID and Street Names:	Type:	Orientation:	
2347 BALL WAY and EDISON AVE			\$0.00
19212	No Sidewalk, Curb Ramp Not Required	NW	\$0.00
19210	No Sidewalk, Curb Ramp Not Required	SE	\$0.00
19211	No Sidewalk, Curb Ramp Not Required	SW	\$0.00

Total Cost for Street:	CRESTVIEW DR	\$10,500.00
-------------------------------	---------------------	--------------------

Intersection ID and Street Names:	Type:	Orientation:	
-----------------------------------	-------	--------------	--

2348 CRESTVIEW DR and MEADOWVISTA DR				\$10,500.00
25570	Parallel	E		\$3,500.00
25567	Parallel	N		\$3,500.00
25569	Parallel	S		\$3,000.00
25568	Parallel	W		\$500.00

Total Cost for Street: BOULDER CREEK WAY				\$21,000.00
---	--	--	--	--------------------

Intersection ID and Street Names:	Type:	Orientation:
-----------------------------------	-------	--------------

2349 BOULDER CREEK WAY and GREAT HOUSE WAY				\$21,000.00
23751	Perpendicular	NE		\$7,000.00
23753	Perpendicular	NW		\$7,000.00
23752	Curb Ramp Required	SW		\$7,000.00

Total Cost for Street: FLORADORA DR				\$21,000.00
--	--	--	--	--------------------

Intersection ID and Street Names:	Type:	Orientation:
-----------------------------------	-------	--------------

2350 FLORADORA DR and ROSEMONT DR				\$21,000.00
9278	Parallel	NE		\$7,000.00
9279	Parallel	SE		\$7,000.00
9280	Parallel	SW		\$7,000.00

Total Cost for Street: 35TH AVE				\$28,000.00
--	--	--	--	--------------------

Intersection ID and Street Names:	Type:	Orientation:
-----------------------------------	-------	--------------

2351 35TH AVE and 42ND ST				\$28,000.00
2147	Curb Ramp Required	NE		\$7,000.00
2146	Perpendicular	NW		\$7,000.00
2148	Curb Ramp Required	SE		\$7,000.00
2145	Perpendicular	SW		\$7,000.00

Total Cost for Street: BLUEBILL WAY				\$21,000.00
--	--	--	--	--------------------

Intersection ID and Street Names:	Type:	Orientation:
-----------------------------------	-------	--------------

2353 BLUEBILL WAY and SPRIG DR				\$21,000.00
14496	Curb Ramp Required	NE		\$7,000.00
14497	Perpendicular	NW		\$7,000.00
14498	Perpendicular	SW		\$7,000.00

Total Cost for Street: BURDETT WAY				\$21,000.00
---	--	--	--	--------------------

Intersection ID and Street Names:	Type:	Orientation:
-----------------------------------	-------	--------------

2354 BURDETT WAY and HOUSTON WAY				\$21,000.00
5844	Parallel	NE		\$7,000.00

Sacramento County

Access Compliance Survey Report - Curb Ramps

Cost Summary

5843	Parallel	NW	\$7,000.00
5845	Parallel	SE	\$7,000.00
Total Cost for Street: MIRADOR WAY			\$21,000.00
Intersection ID and Street Names:		Type:	Orientation:
2356 MIRADOR WAY and MONTE CASINO WAY			\$21,000.00
10133	Curb Ramp Required	NE	\$7,000.00
10134	Curb Ramp Required	NW	\$7,000.00
10135	Curb Ramp Required	SE	\$7,000.00
Total Cost for Street: HAMLIN DR			\$21,000.00
Intersection ID and Street Names:		Type:	Orientation:
2357 HAMLIN DR and WORTHINGTON DR			\$21,000.00
12774	Curb Ramp Required	NE	\$7,000.00
12773	Curb Ramp Required	SE	\$7,000.00
12775	Curb Ramp Required	SW	\$7,000.00
Total Cost for Street: DESERET AVE			\$14,000.00
Intersection ID and Street Names:		Type:	Orientation:
2358 DESERET AVE and MCKAY ST			\$14,000.00
11672	Curb Ramp Required	NE	\$7,000.00
11673	Curb Ramp Required	NW	\$7,000.00
11674	No Sidewalk, Curb Ramp Not Required	SW	\$0.00
Total Cost for Street: PALM ST			\$7,000.00
Intersection ID and Street Names:		Type:	Orientation:
2359 PALM ST and UNNAMED RD			\$7,000.00
24476	No Sidewalk, Curb Ramp Not Required	NE	\$0.00
24475	No Sidewalk, Curb Ramp Not Required	NW	\$0.00
30550	Curb Ramp Required	S	\$7,000.00
Total Cost for Street: MADISON AVE			\$3,500.00
Intersection ID and Street Names:		Type:	Orientation:
2360 MADISON AVE and RIMWOOD DR			\$3,500.00
11575	Parallel	SE	\$500.00
11574	Parallel	SW	\$3,000.00

Total Cost for Street: ELK RIVER CT			\$28,000.00
Intersection ID and Street Names:	Type:	Orientation:	
2361 ELK RIVER CT and LILY HILL CT			\$28,000.00
6581	Parallel	NE	\$7,000.00
6580	Parallel	NW	\$7,000.00
6582	Parallel	SE	\$7,000.00
6583	Parallel	SW	\$7,000.00
Total Cost for Street: STRATUS DR			\$21,000.00
Intersection ID and Street Names:	Type:	Orientation:	
2362 STRATUS DR and STRATUS DR			\$21,000.00
22045	Perpendicular	NE	\$7,000.00
22046	Perpendicular	NW	\$7,000.00
22044	Curb Ramp Required	SE	\$7,000.00
Total Cost for Street: GOLDEN VISTA WAY			\$21,000.00
Intersection ID and Street Names:	Type:	Orientation:	
2363 GOLDEN VISTA WAY and ROLLING FIELD CT			\$21,000.00
5256	Parallel	NE	\$7,000.00
5255	Parallel	NW	\$7,000.00
5254	Parallel	SW	\$7,000.00
Total Cost for Street: ELDER ST			\$21,000.00
Intersection ID and Street Names:	Type:	Orientation:	
2364 ELDER ST and QUIET WAY			\$21,000.00
21762	Curb Ramp Required	NE	\$7,000.00
21763	Curb Ramp Required	SE	\$7,000.00
21764	Curb Ramp Required	SW	\$7,000.00
Total Cost for Street: ACKERMAN WAY			\$0.00
Intersection ID and Street Names:	Type:	Orientation:	
2365 ACKERMAN WAY and GUNNER WAY			\$0.00
13778	No Sidewalk, Curb Ramp Not Required	NE	\$0.00
13779	No Sidewalk, Curb Ramp Not Required	SE	\$0.00
13780	No Sidewalk, Curb Ramp Not Required	SW	\$0.00

Total Cost for Street: MADISON AVE			
Intersection ID and Street Names:	Type:	Orientation:	
2366 MADISON AVE and MARK J MHP			
14279	Driveway	S	

Total Cost for Street: DAHBOY WAY			\$21,000.00
Intersection ID and Street Names:	Type:	Orientation:	
2368 DAHBOY WAY and TIMBER CT			
17963	Perpendicular	NE	\$7,000.00
17964	Curb Ramp Required	NW	\$7,000.00
17966	Perpendicular	SE	\$7,000.00

Total Cost for Street: HOLYOKE WAY			\$21,000.00
Intersection ID and Street Names:	Type:	Orientation:	
2369 HOLYOKE WAY and MECKEL WAY			
15506	Curb Ramp Required	E	\$7,000.00
15505	Curb Ramp Required	NW	\$7,000.00
15504	Curb Ramp Required	SW	\$7,000.00

Total Cost for Street: LA SERENA DR			\$0.00
Intersection ID and Street Names:	Type:	Orientation:	
2370 LA SERENA DR and VEGA DEL RIO DR			
32782	No Sidewalk, Curb Ramp Not Required	E	\$0.00
32780	No Sidewalk, Curb Ramp Not Required	N	\$0.00
32781	No Sidewalk, Curb Ramp Not Required	W	\$0.00

Total Cost for Street: HOOTON CT			\$4,500.00
Intersection ID and Street Names:	Type:	Orientation:	
2371 HOOTON CT and MCCLAREN DR			
1044	Parallel	NE	\$500.00
1043	Parallel	NW	\$500.00
1042	Parallel	SW	\$3,500.00

Total Cost for Street: LA RIVIERA DR			\$17,500.00
Intersection ID and Street Names:	Type:	Orientation:	
2373 LA RIVIERA DR and SALMON FALLS DR			
6777	Parallel	NW	\$7,000.00

Sacramento County

Access Compliance Survey Report - Curb Ramps

Cost Summary

6779	Parallel	SE	\$7,000.00
6778	Parallel	SW	\$3,500.00
Total Cost for Street: BLANCHARD CT			\$21,000.00
Intersection ID and Street Names: Type: Orientation:			
2374 BLANCHARD CT and BRAMHALL WAY			\$21,000.00
13916	Curb Ramp Required	N	\$7,000.00
13918	Parallel	S	\$7,000.00
13917	Parallel	W	\$7,000.00
Total Cost for Street: GANNET WAY			\$21,000.00
Intersection ID and Street Names: Type: Orientation:			
2376 GANNET WAY and KINGBIRD WAY			\$21,000.00
10313	Perpendicular	NW	\$7,000.00
10315	Curb Ramp Required	SE	\$7,000.00
10314	Perpendicular	SW	\$7,000.00
Total Cost for Street: HAMILTON ST			
Intersection ID and Street Names: Type: Orientation:			
2377 HAMILTON ST and UNNAMED RD			
7949	Driveway	E	
Total Cost for Street: A ST			\$21,000.00
Intersection ID and Street Names: Type: Orientation:			
2379 A ST and AERO CT			\$21,000.00
9444	Curb Ramp Required	NE	\$7,000.00
9443	Curb Ramp Required	SE	\$7,000.00
9442	Curb Ramp Required	SW	\$7,000.00
Total Cost for Street: MONTEVINA DR			\$28,000.00
Intersection ID and Street Names: Type: Orientation:			
2383 MONTEVINA DR and VINTAGE PARK DR			\$28,000.00
31796	Parallel	NE	\$7,000.00
31797	Perpendicular	NW	\$7,000.00
31795	Perpendicular	SE	\$7,000.00
31794	Perpendicular	SW	\$7,000.00

Total Cost for Street: AVANTE WAY				\$21,000.00
Intersection ID and Street Names:		Type:	Orientation:	
2384 AVANTE WAY and HENLEY WAY				\$21,000.00
22222	Parallel	NE	\$7,000.00	
22221	Parallel	NW	\$7,000.00	
22220	Parallel	SW	\$7,000.00	
Total Cost for Street: HIAWATHA WAY				\$14,000.00
Intersection ID and Street Names:		Type:	Orientation:	
2385 HIAWATHA WAY and SUN MAIDEN WAY				\$14,000.00
12396	No Sidewalk, Curb Ramp Not Required	NW	\$0.00	
12394	Perpendicular	SE	\$7,000.00	
12395	Perpendicular	SW	\$7,000.00	
Total Cost for Street: CEDARIDGE WAY				\$21,000.00
Intersection ID and Street Names:		Type:	Orientation:	
2386 CEDARIDGE WAY and NIAGARA WAY				\$21,000.00
7042	Curb Ramp Required	NE	\$7,000.00	
7043	Curb Ramp Required	SE	\$7,000.00	
7044	Curb Ramp Required	SW	\$7,000.00	
Total Cost for Street: CALISTOGA WAY				\$35,000.00
Intersection ID and Street Names:		Type:	Orientation:	
2387 CALISTOGA WAY and VERNER AVE				\$35,000.00
13282	Curb Ramp Required	E	\$7,000.00	
13280	Curb Ramp Required	NE	\$7,000.00	
13279	Curb Ramp Required	NW	\$7,000.00	
13281	Curb Ramp Required	SE	\$7,000.00	
13283	Curb Ramp Required	W	\$7,000.00	
Total Cost for Street: RUSHDEN DR				\$0.00
Intersection ID and Street Names:		Type:	Orientation:	
2388 RUSHDEN DR and WINDSOR DR				\$0.00
332	No Sidewalk, Curb Ramp Not Required	NE	\$0.00	
331	No Sidewalk, Curb Ramp Not Required	NW	\$0.00	

Total Cost for Street: PARK PLACE DR			\$21,000.00
Intersection ID and Street Names:	Type:	Orientation:	
2391 PARK PLACE DR and PUMA WAY			\$21,000.00
19714	Perpendicular	NE	\$7,000.00
19715	Curb Ramp Required	NW	\$7,000.00
19713	Perpendicular	SE	\$7,000.00

Total Cost for Street: ELIZABETH AVE			\$21,000.00
Intersection ID and Street Names:	Type:	Orientation:	
2393 ELIZABETH AVE and REBECCA WAY			\$21,000.00
8758	Parallel	N	\$7,000.00
8759	Parallel	SE	\$7,000.00
8760	Parallel	SW	\$7,000.00

Total Cost for Street: LINCOLN AVE			\$0.00
Intersection ID and Street Names:	Type:	Orientation:	
2394 LINCOLN AVE and MARSHALL AVE			\$0.00
1216	No Sidewalk, Curb Ramp Not Required	NE	\$0.00
1213	No Sidewalk, Curb Ramp Not Required	NW	\$0.00
1215	No Sidewalk, Curb Ramp Not Required	SE	\$0.00
1214	No Sidewalk, Curb Ramp Not Required	SW	\$0.00

Total Cost for Street: TOWHEE WAY			
Intersection ID and Street Names:	Type:	Orientation:	
2396 TOWHEE WAY and UNNAMED RD			
9556	Driveway	E	

Total Cost for Street: AZINGER WAY			\$21,000.00
Intersection ID and Street Names:	Type:	Orientation:	
2397 AZINGER WAY and BECK CT			\$21,000.00
134617	Parallel	NE	\$7,000.00
134618	Parallel	NW	\$7,000.00
134616	Parallel	SE	\$7,000.00

Total Cost for Street: JACOBSEN CT			\$21,000.00
Intersection ID and Street Names:	Type:	Orientation:	
2401 JACOBSEN CT and SORENSTAM DR			\$21,000.00

Sacramento County

Access Compliance Survey Report - Curb Ramps

Cost Summary

134588	Parallel	N	\$7,000.00
134589	Parallel	SE	\$7,000.00
134587	Parallel	SW	\$7,000.00

Total Cost for Street:	HAVELOK ST	\$14,000.00
-------------------------------	-------------------	--------------------

Intersection ID and Street Names:	Type:	Orientation:
-----------------------------------	-------	--------------

2402 HAVELOK ST	and	ILLINOIS AVE	\$14,000.00
13743	No Sidewalk, Curb Ramp Not Required	NE	\$0.00
13744	Curb Ramp Required	NW	\$7,000.00
13742	Perpendicular	SE	\$7,000.00

Total Cost for Street:	BERRENDO DR	\$0.00
-------------------------------	--------------------	---------------

Intersection ID and Street Names:	Type:	Orientation:
-----------------------------------	-------	--------------

2404 BERRENDO DR	and	MARIEMONT AVE	\$0.00
17022	No Sidewalk, Curb Ramp Not Required	NE	\$0.00
17020	No Sidewalk, Curb Ramp Not Required	SE	\$0.00
17021	No Sidewalk, Curb Ramp Not Required	SW	\$0.00

Total Cost for Street:	SUTTERS GOLD DR	\$21,000.00
-------------------------------	------------------------	--------------------

Intersection ID and Street Names:	Type:	Orientation:
-----------------------------------	-------	--------------

2405 SUTTERS GOLD DR	and	TANGO ST	\$21,000.00
28816	Parallel	NE	\$7,000.00
28817	Parallel	NW	\$7,000.00
28815	Parallel	SW	\$7,000.00

Total Cost for Street:	PAYNE WAY	\$21,000.00
-------------------------------	------------------	--------------------

Intersection ID and Street Names:	Type:	Orientation:
-----------------------------------	-------	--------------

2406 PAYNE WAY	and	POPLAR BLVD	\$21,000.00
8009	Curb Ramp Required	NW	\$7,000.00
8010	Curb Ramp Required	SE	\$7,000.00
8008	Curb Ramp Required	SW	\$7,000.00

Total Cost for Street:	ASHGROVE WAY	\$21,000.00
-------------------------------	---------------------	--------------------

Intersection ID and Street Names:	Type:	Orientation:
-----------------------------------	-------	--------------

2407 ASHGROVE WAY	and	FIRGROVE CT	\$21,000.00
22415	Perpendicular	NW	\$7,000.00
22417	Curb Ramp Required	SE	\$7,000.00
22416	Perpendicular	SW	\$7,000.00

Total Cost for Street: WITTENHAM WAY			\$21,000.00
Intersection ID and Street Names:	Type:	Orientation:	
2408 WITTENHAM WAY and WITTENHAM WAY			\$21,000.00
14022	Perpendicular	NE	\$7,000.00
14023	Perpendicular	SE	\$7,000.00
14024	Curb Ramp Required	SW	\$7,000.00

Total Cost for Street: SUNRISE MIST WAY			\$21,000.00
Intersection ID and Street Names:	Type:	Orientation:	
2409 SUNRISE MIST WAY and SUNSET DOWNS DR			\$21,000.00
30761	Curb Ramp Required	NE	\$7,000.00
30760	Perpendicular	NW	\$7,000.00
30759	Perpendicular	SW	\$7,000.00

Total Cost for Street: STATION ST			\$21,000.00
Intersection ID and Street Names:	Type:	Orientation:	
2410 STATION ST and STATION ST			\$21,000.00
12047	Parallel	NE	\$7,000.00
12048	Parallel	NW	\$7,000.00
12049	Parallel	SE	\$7,000.00

Total Cost for Street: HAZEL AVE			\$19,500.00
Intersection ID and Street Names:	Type:	Orientation:	
2411 HAZEL AVE and W RANCH DR			\$19,500.00
32864	Pedestrian Pad Required	NE	\$3,000.00
32863	Parallel	NNW	\$3,500.00
32865	Pedestrian Pad Required	SE	\$3,000.00
32861	Parallel	SSW	\$3,500.00
32862	Parallel	WNW	\$3,500.00
32860	Parallel	WSW	\$3,000.00

Total Cost for Street: EL CAMINO AVE			\$1,500.00
Intersection ID and Street Names:	Type:	Orientation:	
2412 EL CAMINO AVE and TAMARACK WAY			\$1,500.00
1723	Parallel	NE	\$500.00
1722	Parallel	NW	\$500.00
1724	Parallel	SW	\$500.00

Total Cost for Street: ALTA ARDEN EXPY				\$27,500.00
Intersection ID and Street Names:		Type:	Orientation:	
2413 ALTA ARDEN EXPY and PROFESSIONAL DR				\$27,500.00
133574	Perpendicular	ESE	\$7,000.00	
133575	Perpendicular	NE	\$6,500.00	
133573	Perpendicular	SSE	\$7,000.00	
133572	Perpendicular	SW	\$7,000.00	
Total Cost for Street: PARNEVIK CT				\$21,000.00
Intersection ID and Street Names:		Type:	Orientation:	
2416 PARNEVIK CT and SORENSTAM DR				\$21,000.00
134644	Parallel	NE	\$7,000.00	
134645	Parallel	NW	\$7,000.00	
134643	Parallel	SE	\$7,000.00	
Total Cost for Street: GANNET WAY				\$8,000.00
Intersection ID and Street Names:		Type:	Orientation:	
2420 GANNET WAY and MARABOU CT				\$8,000.00
10307	Parallel	NE	\$7,000.00	
10306	Parallel	NW	\$500.00	
10308	Parallel	SE	\$500.00	
Total Cost for Street: CHANNING DR				\$28,000.00
Intersection ID and Street Names:		Type:	Orientation:	
2422 CHANNING DR and N HAVEN DR				\$28,000.00
9401	Parallel	NE	\$7,000.00	
9402	Parallel	NW	\$7,000.00	
9400	Parallel	SE	\$7,000.00	
9403	Parallel	SW	\$7,000.00	
Total Cost for Street: RED STAR CT				\$17,500.00
Intersection ID and Street Names:		Type:	Orientation:	
2425 RED STAR CT and RISING SUN WAY				\$17,500.00
22778	Parallel	E	\$7,000.00	
22780	Parallel	N	\$7,000.00	
22779	Parallel	S	\$3,500.00	

Total Cost for Street: STANFORD OAK DR			\$21,000.00
Intersection ID and Street Names:	Type:	Orientation:	
2428 STANFORD OAK DR and WOODRICK WAY			\$21,000.00
14446	Perpendicular	NW	\$7,000.00
14448	Curb Ramp Required	SE	\$7,000.00
14447	Perpendicular	SW	\$7,000.00

Total Cost for Street: CLEAR CORRIE CT			\$14,000.00
Intersection ID and Street Names:	Type:	Orientation:	
2429 CLEAR CORRIE CT and PERTH GLEN DR			\$14,000.00
5493	Parallel	NE	\$3,500.00
5492	Parallel	NW	\$7,000.00
5494	Parallel	S	\$3,500.00

Total Cost for Street: MONUMENT DR			\$21,000.00
Intersection ID and Street Names:	Type:	Orientation:	
2431 MONUMENT DR and WRENFORD WAY			\$21,000.00
14738	Curb Ramp Required	NE	\$7,000.00
14737	Perpendicular	NW	\$7,000.00
14736	Perpendicular	SW	\$7,000.00

Total Cost for Street: BOGART WAY			\$21,000.00
Intersection ID and Street Names:	Type:	Orientation:	
2433 BOGART WAY and ORPHEUM WAY			\$21,000.00
12883	Curb Ramp Required	NE	\$7,000.00
12882	Perpendicular	NW	\$7,000.00
12881	Perpendicular	SW	\$7,000.00

Total Cost for Street: MEYER WAY			\$21,000.00
Intersection ID and Street Names:	Type:	Orientation:	
2434 MEYER WAY and PEDERSEN WAY			\$21,000.00
4983	Curb Ramp Required	NE	\$7,000.00
4982	Curb Ramp Required	NW	\$7,000.00
4984	Curb Ramp Required	SE	\$7,000.00

Total Cost for Street: BILTMORE WAY			\$7,000.00
Intersection ID and Street Names:	Type:	Orientation:	

2435 BILTMORE WAY and FAIRMONT WAY				\$7,000.00
17950	No Sidewalk, Curb Ramp Not Required	NE		\$0.00
17949	Curb Ramp Required	NW		\$7,000.00
17951	No Sidewalk, Curb Ramp Not Required	SE		\$0.00

Total Cost for Street: JULIESSE AVE				\$0.00
--	--	--	--	---------------

Intersection ID and Street Names:	Type:	Orientation:
-----------------------------------	-------	--------------

2436 JULIESSE AVE and MARCONI AVE				\$0.00
136673	No Sidewalk, Curb Ramp Not Required	NE		\$0.00
136674	No Sidewalk, Curb Ramp Not Required	NW		\$0.00

Total Cost for Street: 52ND AVE				\$21,000.00
--	--	--	--	--------------------

Intersection ID and Street Names:	Type:	Orientation:
-----------------------------------	-------	--------------

2437 52ND AVE and AUSTIN WAY				\$21,000.00
5694	Curb Ramp Required	NW		\$7,000.00
5693	Curb Ramp Required	SE		\$7,000.00
5692	Curb Ramp Required	SW		\$7,000.00

Total Cost for Street: PASADENA AVE				\$21,000.00
--	--	--	--	--------------------

Intersection ID and Street Names:	Type:	Orientation:
-----------------------------------	-------	--------------

2438 PASADENA AVE and TERRA VISTA WAY				\$21,000.00
22552	Curb Ramp Required	NE		\$7,000.00
22553	Curb Ramp Required	SE		\$7,000.00
22554	Curb Ramp Required	SW		\$7,000.00

Total Cost for Street: PACIFIC HILLS WAY				\$21,000.00
---	--	--	--	--------------------

Intersection ID and Street Names:	Type:	Orientation:
-----------------------------------	-------	--------------

2439 PACIFIC HILLS WAY and REDLANDS WAY				\$21,000.00
31215	Curb Ramp Required	NE		\$7,000.00
31214	Perpendicular	NW		\$7,000.00
31213	Perpendicular	SW		\$7,000.00

Total Cost for Street: BUTTERBALL WAY				\$21,000.00
--	--	--	--	--------------------

Intersection ID and Street Names:	Type:	Orientation:
-----------------------------------	-------	--------------

2440 BUTTERBALL WAY and HEATHER TREE DR				\$21,000.00
11354	Perpendicular	NE		\$7,000.00
11355	Curb Ramp Required	NW		\$7,000.00
11353	Perpendicular	SE		\$7,000.00

Total Cost for Street: 1ST AVE			\$8,000.00
Intersection ID and Street Names:	Type:	Orientation:	
2441 1ST AVE and WALNUT AVE			\$8,000.00
136269	Blended Transition	NW	\$500.00
136270	Parallel	SE	\$500.00
136268	Perpendicular	SW	\$7,000.00
Total Cost for Street: ADELINA WAY			\$21,000.00
Intersection ID and Street Names:	Type:	Orientation:	
2443 ADELINA WAY and VIA LINDA CT			\$21,000.00
16799	Perpendicular	NW	\$7,000.00
16797	Curb Ramp Required	SE	\$7,000.00
16798	Perpendicular	SW	\$7,000.00
Total Cost for Street: JAMES WAY			\$14,500.00
Intersection ID and Street Names:	Type:	Orientation:	
2445 JAMES WAY and UNNAMED RD			\$14,500.00
133107	Curb Ramp Required	N	\$7,000.00
32502	Parallel	SE	\$500.00
32501	Parallel	SW	\$7,000.00
Total Cost for Street: CROXTON WAY			\$28,000.00
Intersection ID and Street Names:	Type:	Orientation:	
2446 CROXTON WAY and HOLLAR CT			\$28,000.00
18076	Perpendicular	NE	\$7,000.00
18075	Perpendicular	NW	\$7,000.00
18073	Perpendicular	SE	\$7,000.00
18074	Perpendicular	SW	\$7,000.00
Total Cost for Street: ROTTERDAM DR			\$8,000.00
Intersection ID and Street Names:	Type:	Orientation:	
2447 ROTTERDAM DR and SCHOONOVER ST			\$8,000.00
20456	Parallel	NE	\$7,000.00
20455	Parallel	NW	\$500.00
20454	Parallel	SW	\$500.00

Total Cost for Street: BLOOMINGTON DR			\$21,000.00
Intersection ID and Street Names:	Type:	Orientation:	
2450 BLOOMINGTON DR and BRIGHTSIDE CT			\$21,000.00
29953	Perpendicular	NE	\$7,000.00
29954	Perpendicular	SE	\$7,000.00
29955	Curb Ramp Required	SW	\$7,000.00
Total Cost for Street: BREWSTER MILL CIR			\$21,000.00
Intersection ID and Street Names:	Type:	Orientation:	
2451 BREWSTER MILL CIR and RIDGEPOINT DR			\$21,000.00
25930	Curb Ramp Required	N	\$7,000.00
25928	Parallel	SE	\$7,000.00
25929	Parallel	SW	\$7,000.00
Total Cost for Street: DUMARS CT			\$35,000.00
Intersection ID and Street Names:	Type:	Orientation:	
2452 DUMARS CT and IVY HILL WAY			\$35,000.00
13120	Perpendicular	NE	\$14,000.00
13119	Perpendicular	SE	\$14,000.00
13118	Curb Ramp Required	SW	\$7,000.00
Total Cost for Street: ROSE CT			\$14,000.00
Intersection ID and Street Names:	Type:	Orientation:	
2453 ROSE CT and WALNUT AVE			\$14,000.00
16833	Curb Ramp Required	NE	\$7,000.00
16834	No Sidewalk, Curb Ramp Not Required	NW	\$0.00
16835	Parallel	SW	\$7,000.00
Total Cost for Street: BLACK EAGLE DR			\$13,500.00
Intersection ID and Street Names:	Type:	Orientation:	
2454 BLACK EAGLE DR and ROCK BOUND CT			\$13,500.00
20325	Parallel	E	\$3,500.00
20324	Parallel	N	\$3,500.00
20326	Parallel	S	\$3,000.00
20327	Parallel	W	\$3,500.00

Total Cost for Street: ADMIRAL AVE			\$14,000.00
Intersection ID and Street Names:	Type:	Orientation:	
2456 ADMIRAL AVE and DEWEY DR			\$14,000.00
4324	Parallel	NE	\$7,000.00
4323	No Sidewalk, Curb Ramp Not Required	NW	\$0.00
4325	Parallel	SE	\$7,000.00
Total Cost for Street: LINDA RIO DR			\$28,000.00
Intersection ID and Street Names:	Type:	Orientation:	
2457 LINDA RIO DR and WHITEWATER WAY			\$28,000.00
7245	Curb Ramp Required	NE	\$7,000.00
7244	Curb Ramp Required	NW	\$7,000.00
7246	Curb Ramp Required	SE	\$7,000.00
7247	Curb Ramp Required	SW	\$7,000.00
Total Cost for Street: CRESTVIEW DR			\$21,000.00
Intersection ID and Street Names:	Type:	Orientation:	
2458 CRESTVIEW DR and NORTHCREST CIR			\$21,000.00
2904	Curb Ramp Required	NW	\$7,000.00
2921	Curb Ramp Required	SE	\$7,000.00
2903	Curb Ramp Required	SW	\$7,000.00
Total Cost for Street: EL TERRAZA DR			\$21,000.00
Intersection ID and Street Names:	Type:	Orientation:	
2461 EL TERRAZA DR and GERBER RD			\$21,000.00
31744	Curb Ramp Required	NE	\$7,000.00
31743	Curb Ramp Required	NW	\$7,000.00
31745	Curb Ramp Required	SE	\$7,000.00
Total Cost for Street: FREMONT CIR			\$21,000.00
Intersection ID and Street Names:	Type:	Orientation:	
2462 FREMONT CIR and SHENANDOAH DR			\$21,000.00
13250	Curb Ramp Required	NE	\$7,000.00
13251	Curb Ramp Required	NW	\$7,000.00
13252	Curb Ramp Required	SW	\$7,000.00

Total Cost for Street: MONAL CT			\$21,000.00
Intersection ID and Street Names:	Type:	Orientation:	
2463 MONAL CT and NEW YORK AVE			\$21,000.00
8470	Curb Ramp Required	NE	\$7,000.00
8471	Perpendicular	NW	\$7,000.00
8472	Perpendicular	SW	\$7,000.00
Total Cost for Street: JUDETTE AVE			\$7,000.00
Intersection ID and Street Names:	Type:	Orientation:	
2464 JUDETTE AVE and WHITE SANDS WAY			\$7,000.00
11516	Curb Ramp Required	SW	\$7,000.00
Total Cost for Street: ANDREA BLVD			\$21,000.00
Intersection ID and Street Names:	Type:	Orientation:	
2466 ANDREA BLVD and TUPELO DR			\$21,000.00
12520	Curb Ramp Required	NW	\$7,000.00
12522	Perpendicular	SE	\$7,000.00
12521	Perpendicular	SW	\$7,000.00
Total Cost for Street: 3RD AVE			\$1,500.00
Intersection ID and Street Names:	Type:	Orientation:	
2467 3RD AVE and GRAND AVE			\$1,500.00
136285	Blended Transition	NE	\$500.00
136283	Perpendicular	NW	\$500.00
136284	Perpendicular	SW	\$500.00
Total Cost for Street: DELAGE WAY			\$21,000.00
Intersection ID and Street Names:	Type:	Orientation:	
2469 DELAGE WAY and Untitled.jpg			\$21,000.00
14921	Curb Ramp Required	NW	\$7,000.00
14919	Perpendicular	SE	\$7,000.00
14920	Perpendicular	SW	\$7,000.00
Total Cost for Street: 39TH AVE			\$21,000.00
Intersection ID and Street Names:	Type:	Orientation:	
2471 39TH AVE and 39TH ST			\$21,000.00
2096	Curb Ramp Required	NE	\$7,000.00

Sacramento County

Access Compliance Survey Report - Curb Ramps

Cost Summary

132920	Curb Ramp Required	NW	\$7,000.00
2097	Curb Ramp Required	SE	\$7,000.00

Total Cost for Street:	EARNELL ST	\$21,000.00
-------------------------------	-------------------	--------------------

Intersection ID and Street Names:	Type:	Orientation:
-----------------------------------	-------	--------------

2472 EARNELL ST and TEMPLETON DR	\$21,000.00
--	--------------------

4945	Parallel	NE	\$7,000.00
4946	Parallel	NW	\$7,000.00
4947	Curb Ramp Required	SW	\$7,000.00

Total Cost for Street:	MORSE AVE	
-------------------------------	------------------	--

Intersection ID and Street Names:	Type:	Orientation:
-----------------------------------	-------	--------------

2473 MORSE AVE and MORSE GLEN LN	
--	--

2714	Driveway	W	
------	----------	---	--

Total Cost for Street:	ESTEEM DR	\$21,000.00
-------------------------------	------------------	--------------------

Intersection ID and Street Names:	Type:	Orientation:
-----------------------------------	-------	--------------

2474 ESTEEM DR and HEATHERBRAE CIR	\$21,000.00
--	--------------------

14684	Perpendicular	NE	\$7,000.00
14685	Curb Ramp Required	NW	\$7,000.00
14683	Perpendicular	SE	\$7,000.00

Total Cost for Street:	CASTINE CT	\$21,000.00
-------------------------------	-------------------	--------------------

Intersection ID and Street Names:	Type:	Orientation:
-----------------------------------	-------	--------------

2475 CASTINE CT and ROGUE RIVER DR	\$21,000.00
--	--------------------

7006	Parallel	NW	\$7,000.00
7004	Parallel	SE	\$7,000.00
7005	Parallel	SW	\$7,000.00

Total Cost for Street:	HERITAGE DR	\$21,000.00
-------------------------------	--------------------	--------------------

Intersection ID and Street Names:	Type:	Orientation:
-----------------------------------	-------	--------------

2477 HERITAGE DR and SAINT JAMES DR	\$21,000.00
---	--------------------

25581	Curb Ramp Required	NE	\$7,000.00
25580	Curb Ramp Required	NW	\$7,000.00
25582	Curb Ramp Required	S	\$7,000.00

Total Cost for Street:	AIRWAY DR	\$21,000.00
-------------------------------	------------------	--------------------

Intersection ID and Street Names:	Type:	Orientation:
-----------------------------------	-------	--------------

2478 AIRWAY DR and POPLAR BLVD				\$21,000.00
7984	Curb Ramp Required	E		\$7,000.00
7983	Curb Ramp Required	NW		\$7,000.00
7982	Curb Ramp Required	SW		\$7,000.00

Total Cost for Street: BARRETT RD				\$30,500.00
--	--	--	--	--------------------

Intersection ID and Street Names:	Type:	Orientation:
-----------------------------------	-------	--------------

2479 BARRETT RD and MAPEL LN				\$6,000.00
-------------------------------------	--	--	--	-------------------

135261	Pedestrian Pad	ESE		\$3,000.00
134209	Pedestrian Pad	SSE		\$3,000.00

2479 BARRETT RD and WINDING WAY				\$24,500.00
--	--	--	--	--------------------

1179	Parallel	ENE		\$7,000.00
1180	Parallel	NNE		\$7,000.00
1181	Parallel	NW		\$7,000.00
1176	Parallel	SW		\$3,500.00

Total Cost for Street: RAPPAHANNOCK WAY				\$21,000.00
--	--	--	--	--------------------

Intersection ID and Street Names:	Type:	Orientation:
-----------------------------------	-------	--------------

2480 RAPPAHANNOCK WAY and RUSTIC RD				\$21,000.00
--	--	--	--	--------------------

1291	Parallel	NE		\$7,000.00
1289	Parallel	NW		\$7,000.00
1290	Parallel	SW		\$7,000.00

Total Cost for Street: ALDERSON AVE				\$21,000.00
--	--	--	--	--------------------

Intersection ID and Street Names:	Type:	Orientation:
-----------------------------------	-------	--------------

2481 ALDERSON AVE and FIELDING CIR				\$21,000.00
---	--	--	--	--------------------

550	Parallel	NE		\$7,000.00
549	Parallel	NW		\$7,000.00
132969	Curb Ramp Required	S		\$7,000.00

Total Cost for Street: GRANT AVE				\$14,000.00
---	--	--	--	--------------------

Intersection ID and Street Names:	Type:	Orientation:
-----------------------------------	-------	--------------

2482 GRANT AVE and VERLA ST				\$14,000.00
------------------------------------	--	--	--	--------------------

8138	No Sidewalk, Curb Ramp Not Required	NE		\$0.00
8137	Curb Ramp Required	SE		\$7,000.00
8136	Curb Ramp Required	SW		\$7,000.00

Total Cost for Street: BOWIE CT				\$28,000.00
--	--	--	--	--------------------

Intersection ID and Street Names:	Type:	Orientation:
-----------------------------------	-------	--------------

2483 BOWIE CT and DRIVER WAY				\$28,000.00
28370	Perpendicular	NE		\$7,000.00
28369	Perpendicular	NW		\$7,000.00
28371	Perpendicular	SE		\$7,000.00
28372	Perpendicular	SW		\$7,000.00

Total Cost for Street: CRESTLINE AVE				\$7,000.00
--------------------------------------	--	--	--	------------

Intersection ID and Street Names:	Type:	Orientation:		
-----------------------------------	-------	--------------	--	--

2484 CRESTLINE AVE and ENTRANCE ST				\$7,000.00
133743	Curb Ramp Required	NE		\$7,000.00

Total Cost for Street: LYNNE WAY				\$14,000.00
----------------------------------	--	--	--	-------------

Intersection ID and Street Names:	Type:	Orientation:		
-----------------------------------	-------	--------------	--	--

2486 LYNNE WAY and WATT AVE				\$14,000.00
19267	Parallel	NE		\$3,500.00
19265	Curb Ramp Required	NW		\$7,000.00
19266	Parallel	SE		\$3,500.00

Total Cost for Street: ARBOLEDA DR				\$0.00
------------------------------------	--	--	--	--------

Intersection ID and Street Names:	Type:	Orientation:		
-----------------------------------	-------	--------------	--	--

2487 ARBOLEDA DR and ASCOLANO AVE				\$0.00
13915	No Sidewalk, Curb Ramp Not Required	NW		\$0.00
13913	No Sidewalk, Curb Ramp Not Required	SE		\$0.00
13914	No Sidewalk, Curb Ramp Not Required	SW		\$0.00

Total Cost for Street: CHICAGO AVE				\$1,500.00
------------------------------------	--	--	--	------------

Intersection ID and Street Names:	Type:	Orientation:		
-----------------------------------	-------	--------------	--	--

2488 CHICAGO AVE and MARO WAY				\$1,500.00
11715	Parallel	NE		\$500.00
11714	Parallel	NW		\$500.00
11716	Parallel	SE		\$500.00

Total Cost for Street: SUNCREST WAY				\$17,500.00
-------------------------------------	--	--	--	-------------

Intersection ID and Street Names:	Type:	Orientation:		
-----------------------------------	-------	--------------	--	--

2490 SUNCREST WAY and SUNRISE BLVD				\$17,500.00
8667	Parallel	NE		\$3,500.00
8666	Perpendicular	SE		\$7,000.00
8665	Curb Ramp Required	SW		\$7,000.00

Total Cost for Street: CANARY DR				\$21,000.00
Intersection ID and Street Names:		Type:	Orientation:	
2491 CANARY DR and LOWRY DR				\$21,000.00
8017	Curb Ramp Required	NE		\$7,000.00
8018	Curb Ramp Required	NW		\$7,000.00
8019	Curb Ramp Required	SE		\$7,000.00
Total Cost for Street: MELVIN DR				\$0.00
Intersection ID and Street Names:		Type:	Orientation:	
2492 MELVIN DR and ROXIE WAY				\$0.00
16341	No Sidewalk, Curb Ramp Not Required	NE		\$0.00
16340	No Sidewalk, Curb Ramp Not Required	NW		\$0.00
16342	No Sidewalk, Curb Ramp Not Required	SE		\$0.00
Total Cost for Street: LORENZO LN				\$0.00
Intersection ID and Street Names:		Type:	Orientation:	
2494 LORENZO LN and MARYAL DR				\$0.00
16118	No Sidewalk, Curb Ramp Not Required	NE		\$0.00
16119	No Sidewalk, Curb Ramp Not Required	SE		\$0.00
16120	No Sidewalk, Curb Ramp Not Required	SW		\$0.00
Total Cost for Street: HALSTED AVE				\$21,000.00
Intersection ID and Street Names:		Type:	Orientation:	
2495 HALSTED AVE and HOMEWOOD WAY				\$21,000.00
16892	Curb Ramp Required	NE		\$7,000.00
16891	Perpendicular	SE		\$7,000.00
16890	Curb Ramp Required	SW		\$7,000.00
Total Cost for Street: NEWCASTLE GAP DR				\$21,000.00
Intersection ID and Street Names:		Type:	Orientation:	
2496 NEWCASTLE GAP DR and PROSPECT HILL DR				\$21,000.00
22563	Curb Ramp Required	NE		\$7,000.00
22561	Perpendicular	NW		\$7,000.00
22562	Perpendicular	SW		\$7,000.00
Total Cost for Street: CORTEZ LN				\$0.00
Intersection ID and Street Names:		Type:	Orientation:	

2497 CORTEZ LN and HERNANDO RD				\$0.00
1655	No Sidewalk, Curb Ramp Not Required	SE		\$0.00
1654	No Sidewalk, Curb Ramp Not Required	SW		\$0.00

Total Cost for Street: BOGART WAY				\$14,000.00
-----------------------------------	--	--	--	-------------

Intersection ID and Street Names:	Type:	Orientation:
-----------------------------------	-------	--------------

2499 BOGART WAY and GARBO WAY				\$14,000.00
12884	Perpendicular	NE		\$7,000.00
12885	Curb Ramp Required	SE		\$7,000.00

Total Cost for Street: WARRINGTON CT				\$21,000.00
--------------------------------------	--	--	--	-------------

Intersection ID and Street Names:	Type:	Orientation:
-----------------------------------	-------	--------------

2501 WARRINGTON CT and YORKTON WAY				\$21,000.00
134369	Parallel	NE		\$7,000.00
134370	Parallel	NNW		\$7,000.00
134368	Parallel	SE		\$7,000.00

Total Cost for Street: HOME CT				\$21,000.00
--------------------------------	--	--	--	-------------

Intersection ID and Street Names:	Type:	Orientation:
-----------------------------------	-------	--------------

2502 HOME CT and HOMEWOOD WAY				\$21,000.00
16889	Curb Ramp Required	NE		\$7,000.00
16887	Perpendicular	NW		\$7,000.00
16888	Perpendicular	SW		\$7,000.00

Total Cost for Street: RUTHWOOD WAY				\$21,000.00
-------------------------------------	--	--	--	-------------

Intersection ID and Street Names:	Type:	Orientation:
-----------------------------------	-------	--------------

2503 RUTHWOOD WAY and RUTHWOOD WAY				\$21,000.00
29565	Curb Ramp Required	E		\$7,000.00
29566	Curb Ramp Required	N		\$7,000.00
29567	Curb Ramp Required	W		\$7,000.00

Total Cost for Street: DEL NORTE BLVD				\$4,000.00
---------------------------------------	--	--	--	------------

Intersection ID and Street Names:	Type:	Orientation:
-----------------------------------	-------	--------------

2506 DEL NORTE BLVD and SOLEDAD AVE				\$4,000.00
941	Parallel	NE		\$500.00
940	Parallel	NW		\$500.00
942	Parallel	SE		\$3,000.00

Total Cost for Street: BISMARCK DR				\$14,000.00
Intersection ID and Street Names:		Type:	Orientation:	
2507 BISMARCK DR and ELKHORN BLVD			\$14,000.00	
11268	Curb Ramp Required	NE	\$7,000.00	
11269	Curb Ramp Required	NW	\$7,000.00	
11270	No Sidewalk, Curb Ramp Not Required	SW	\$0.00	

Total Cost for Street: HILLSDALE BLVD				
Intersection ID and Street Names:		Type:	Orientation:	
2508 HILLSDALE BLVD and VALLEY FORGE LN				
7591	Driveway	SW		

Total Cost for Street: FORESTWOOD DR				\$21,000.00
Intersection ID and Street Names:		Type:	Orientation:	
2510 FORESTWOOD DR and HEDGEWOOD DR			\$21,000.00	
12728	Parallel	NW	\$7,000.00	
12730	Curb Ramp Required	SE	\$7,000.00	
12729	Parallel	SW	\$7,000.00	

Total Cost for Street: BUTTERWOOD CIR				\$7,000.00
Intersection ID and Street Names:		Type:	Orientation:	
2511 BUTTERWOOD CIR and HONEYWOOD CT			\$7,000.00	
31546	No Sidewalk, Curb Ramp Not Required	NW	\$0.00	
31547	Curb Ramp Required	SE	\$7,000.00	
31545	No Sidewalk, Curb Ramp Not Required	SW	\$0.00	

Total Cost for Street: MAYHEW RD				\$17,000.00
Intersection ID and Street Names:		Type:	Orientation:	
2514 MAYHEW RD and ROSEPORT WAY			\$17,000.00	
22152	Curb Ramp Required	NE	\$7,000.00	
22151	Parallel	NW	\$3,000.00	
22153	Curb Ramp Required	SW	\$7,000.00	

Total Cost for Street: CASTLEBAR WAY				\$21,000.00
Intersection ID and Street Names:		Type:	Orientation:	
2516 CASTLEBAR WAY and CLARECASTLE CT			\$21,000.00	
22499	Parallel	NE	\$7,000.00	

Sacramento County

Access Compliance Survey Report - Curb Ramps

Cost Summary

22498	Parallel	NW	\$7,000.00
22500	Parallel	SE	\$7,000.00
Total Cost for Street: BRAXTON LN			\$14,000.00
Intersection ID and Street Names: Type: Orientation:			
2517 BRAXTON LN and WOODLAND LN			\$14,000.00
8552	No Sidewalk, Curb Ramp Not Required	NW	\$0.00
8554	Parallel	SE	\$7,000.00
8553	Parallel	SW	\$7,000.00
Total Cost for Street: FLETCHER FARM DR			\$21,000.00
Intersection ID and Street Names: Type: Orientation:			
2518 FLETCHER FARM DR and KELWOOD WAY			\$21,000.00
23225	Perpendicular	NE	\$7,000.00
23224	Perpendicular	SE	\$7,000.00
23226	Curb Ramp Required	W	\$7,000.00
Total Cost for Street: BUTTERWOOD CIR			\$21,000.00
Intersection ID and Street Names: Type: Orientation:			
2520 BUTTERWOOD CIR and BUTTERWOOD CIR			\$21,000.00
31536	Perpendicular	NW	\$7,000.00
31538	Curb Ramp Required	SE	\$7,000.00
31537	Perpendicular	SW	\$7,000.00
Total Cost for Street: CHIPWOOD WAY			\$21,000.00
Intersection ID and Street Names: Type: Orientation:			
2521 CHIPWOOD WAY and HIGHWOOD WAY			\$21,000.00
135982	Perpendicular	NE	\$7,000.00
135980	Perpendicular	NW	\$7,000.00
135981	Curb Ramp Required	S	\$7,000.00
Total Cost for Street: DERSINGHAM DR			\$21,000.00
Intersection ID and Street Names: Type: Orientation:			
2522 DERSINGHAM DR and KELVEDON WAY			\$21,000.00
133356	Parallel	N	\$7,000.00
133358	Parallel	SE	\$7,000.00
133357	Parallel	SW	\$7,000.00

Total Cost for Street: EASTERN AVE				\$14,000.00
Intersection ID and Street Names:		Type:	Orientation:	
2524 EASTERN AVE and IONE ST				\$14,000.00
16025	No Sidewalk, Curb Ramp Not Required	NE	\$0.00	
16024	Curb Ramp Required	NNW	\$7,000.00	
16023	Parallel	SW	\$7,000.00	
16044	No Sidewalk, Curb Ramp Not Required	WNW	\$0.00	
Total Cost for Street: CAMELLIA RD				\$0.00
Intersection ID and Street Names:		Type:	Orientation:	
2526 CAMELLIA RD and HEATHER RD				\$0.00
8378	No Sidewalk, Curb Ramp Not Required	NE	\$0.00	
8377	No Sidewalk, Curb Ramp Not Required	NW	\$0.00	
8379	No Sidewalk, Curb Ramp Not Required	SE	\$0.00	
Total Cost for Street: 49TH AVE				\$0.00
Intersection ID and Street Names:		Type:	Orientation:	
2527 49TH AVE and WESLEY AVE				\$0.00
135006	No Sidewalk, Curb Ramp Not Required	NE	\$0.00	
135005	No Sidewalk, Curb Ramp Not Required	NW	\$0.00	
135007	No Sidewalk, Curb Ramp Not Required	SE	\$0.00	
Total Cost for Street: FLORIN MALL DR				\$23,500.00
Intersection ID and Street Names:		Type:	Orientation:	
2529 FLORIN MALL DR and FLORIN RD				\$23,500.00
136032	Parallel	NE	\$7,000.00	
136033	Parallel	NNE	\$3,500.00	
136034	Parallel	NW	\$2,500.00	
136031	Parallel	SE	\$3,500.00	
136030	Parallel	SW	\$7,000.00	
Total Cost for Street: GIRONA CT				\$21,000.00
Intersection ID and Street Names:		Type:	Orientation:	
2530 GIRONA CT and STARINA WAY				\$21,000.00
7506	Perpendicular	NE	\$7,000.00	
7508	Curb Ramp Required	NW	\$7,000.00	
7507	Perpendicular	SE	\$7,000.00	

Total Cost for Street: CROCKER RD				\$0.00
Intersection ID and Street Names:		Type:	Orientation:	
2531 CROCKER RD and MILLS RD				\$0.00
2851	No Sidewalk, Curb Ramp Not Required	NE	\$0.00	
2848	No Sidewalk, Curb Ramp Not Required	NW	\$0.00	
2850	No Sidewalk, Curb Ramp Not Required	SE	\$0.00	
2849	No Sidewalk, Curb Ramp Not Required	SW	\$0.00	
Total Cost for Street: DIDION CT				\$21,000.00
Intersection ID and Street Names:		Type:	Orientation:	
2532 DIDION CT and JERRETT WAY				\$21,000.00
9540	Perpendicular	NE	\$7,000.00	
9539	Perpendicular	SE	\$7,000.00	
9541	Curb Ramp Required	SW	\$7,000.00	
Total Cost for Street: DAVE ST				\$0.00
Intersection ID and Street Names:		Type:	Orientation:	
2533 DAVE ST and JUDETTE AVE				\$0.00
11484	No Sidewalk, Curb Ramp Not Required	NE	\$0.00	
11485	No Sidewalk, Curb Ramp Not Required	NW	\$0.00	
11483	No Sidewalk, Curb Ramp Not Required	SW	\$0.00	
Total Cost for Street: MATADOR WAY				\$4,000.00
Intersection ID and Street Names:		Type:	Orientation:	
2534 MATADOR WAY and MEDALLION WAY				\$4,000.00
12227	Parallel	NE	\$500.00	
12228	Parallel	NW	\$3,000.00	
12226	Parallel	SE	\$500.00	
Total Cost for Street: BLACKHAWK DR				\$21,000.00
Intersection ID and Street Names:		Type:	Orientation:	
2535 BLACKHAWK DR and LAMER WAY				\$21,000.00
26154	Curb Ramp Required	NE	\$7,000.00	
26153	Curb Ramp Required	NW	\$7,000.00	
26152	Curb Ramp Required	S	\$7,000.00	

Total Cost for Street: GOLD ARBOR LN			\$21,000.00
Intersection ID and Street Names:	Type:	Orientation:	
2536 GOLD ARBOR LN and GOLD COUNTRY BLVD			\$21,000.00
134754	Curb Ramp Required	NW	\$7,000.00
134755	Parallel	SE	\$7,000.00
134753	Parallel	SW	\$7,000.00
Total Cost for Street: BOONE LN			\$7,000.00
Intersection ID and Street Names:	Type:	Orientation:	
2537 BOONE LN and NORRIS AVE			\$7,000.00
8819	No Sidewalk, Curb Ramp Not Required	NE	\$0.00
8817	No Sidewalk, Curb Ramp Not Required	SE	\$0.00
8818	Curb Ramp Required	SW	\$7,000.00
Total Cost for Street: CLAIRIDGE WAY			\$21,000.00
Intersection ID and Street Names:	Type:	Orientation:	
2541 CLAIRIDGE WAY and KNOLLWOOD CT			\$21,000.00
15433	Curb Ramp Required	E	\$7,000.00
15431	Curb Ramp Required	NW	\$7,000.00
15432	Curb Ramp Required	SW	\$7,000.00
Total Cost for Street: AMINA FAIR WAY			\$14,000.00
Intersection ID and Street Names:	Type:	Orientation:	
2542 AMINA FAIR WAY and RIDGEVINE WAY			\$14,000.00
133842	Curb Ramp Required	NE	\$7,000.00
133843	Curb Ramp Required	NW	\$7,000.00
Total Cost for Street: DARB CT			\$21,000.00
Intersection ID and Street Names:	Type:	Orientation:	
2543 DARB CT and PRESIDENT AVE			\$21,000.00
7816	Perpendicular	NE	\$7,000.00
7817	Curb Ramp Required	NW	\$7,000.00
7815	Perpendicular	SE	\$7,000.00
Total Cost for Street: HAMMERSMITH LN			\$0.00
Intersection ID and Street Names:	Type:	Orientation:	
2544 HAMMERSMITH LN and MARTSMITH WAY			\$0.00

Sacramento County

Access Compliance Survey Report - Curb Ramps

Cost Summary

29498	No Sidewalk, Curb Ramp Not Required	NE	\$0.00
29495	No Sidewalk, Curb Ramp Not Required	NW	\$0.00
29497	No Sidewalk, Curb Ramp Not Required	SE	\$0.00
29496	No Sidewalk, Curb Ramp Not Required	SW	\$0.00

Total Cost for Street: CLINTON RD**\$21,000.00**

Intersection ID and Street Names:	Type:	Orientation:	
2545 CLINTON RD and WAYLAND AVE			\$21,000.00
1451	Curb Ramp Required	NE	\$7,000.00
1450	Curb Ramp Required	NW	\$7,000.00
133157	Curb Ramp Required	SW	\$7,000.00

Total Cost for Street: BEN LOMOND DR**\$0.00**

Intersection ID and Street Names:	Type:	Orientation:	
2546 BEN LOMOND DR and 2.9			\$0.00
3536	No Sidewalk, Curb Ramp Not Required	NE	\$0.00
2546 BEN LOMOND DR and MORSE AVE			\$0.00
3535	No Sidewalk, Curb Ramp Not Required	NW	\$0.00
3537	No Sidewalk, Curb Ramp Not Required	SE	\$0.00

Total Cost for Street: SHADOW CREEK DR

Intersection ID and Street Names:	Type:	Orientation:	
2547 SHADOW CREEK DR and WINFIELD WAY			
20890	Driveway	S	

Total Cost for Street: HACKBERRY LN**\$21,000.00**

Intersection ID and Street Names:	Type:	Orientation:	
2548 HACKBERRY LN and MAJOR WAY			\$21,000.00
15559	Curb Ramp Required	E	\$7,000.00
15557	Curb Ramp Required	NW	\$7,000.00
15558	Curb Ramp Required	SW	\$7,000.00

Total Cost for Street: EASTBREEZE CIR**\$7,500.00**

Intersection ID and Street Names:	Type:	Orientation:	
2549 EASTBREEZE CIR and SOUTHBREEZE DR			\$7,500.00
31721	Parallel	NE	\$3,500.00
31720	Parallel	SE	\$3,500.00
31719	Parallel	SW	\$500.00

Total Cost for Street: EL PRADO WAY				\$17,000.00
Intersection ID and Street Names:		Type:	Orientation:	
2550 EL PRADO WAY and MEADOWBROOK RD				\$17,000.00
3645	Curb ramp required	NE	\$7,000.00	
3647	Parallel	SE	\$7,000.00	
3646	Parallel	SW	\$3,000.00	
Total Cost for Street: ADAMS RD				\$0.00
Intersection ID and Street Names:		Type:	Orientation:	
2553 ADAMS RD and LAUREL DR				\$0.00
369	No Sidewalk, Curb Ramp Not Required	SE	\$0.00	
368	No Sidewalk, Curb Ramp Not Required	SW	\$0.00	
Total Cost for Street: NEYLAND WAY				\$28,000.00
Intersection ID and Street Names:		Type:	Orientation:	
2554 NEYLAND WAY and TOLLERTON WAY				\$28,000.00
32466	Parallel	NE	\$7,000.00	
32467	Parallel	NW	\$7,000.00	
32465	Parallel	SE	\$7,000.00	
32468	Parallel	SW	\$7,000.00	
Total Cost for Street: HEARTH PL				\$27,000.00
Intersection ID and Street Names:		Type:	Orientation:	
2556 HEARTH PL and HEARTLAND DR				\$27,000.00
5307	Perpendicular	NE	\$6,500.00	
5308	Perpendicular	NW	\$6,500.00	
5310	Parallel	SE	\$7,000.00	
5309	Parallel	SW	\$7,000.00	
Total Cost for Street: SIMI VALLEY WAY				\$17,500.00
Intersection ID and Street Names:		Type:	Orientation:	
2557 SIMI VALLEY WAY and SUTTER CREEK WAY				\$17,500.00
6510	Parallel	NE	\$7,000.00	
6509	Parallel	NW	\$7,000.00	
6511	Parallel	SE	\$3,500.00	

Total Cost for Street:	ARDENNESS DR	\$0.00
-------------------------------	---------------------	---------------

Intersection ID and Street Names:	Type:	Orientation:
-----------------------------------	-------	--------------

2558 ARDENNESS DR and POLO CROSSE AVE		\$0.00
---	--	---------------

23103	No Sidewalk, Curb Ramp Not Required	E	\$0.00
23104	No Sidewalk, Curb Ramp Not Required	NW	\$0.00
23105	No Sidewalk, Curb Ramp Not Required	SW	\$0.00

Total Cost for Street:	AKSARBEN DR	\$14,000.00
-------------------------------	--------------------	--------------------

Intersection ID and Street Names:	Type:	Orientation:
-----------------------------------	-------	--------------

2560 AKSARBEN DR and OAKMORE WAY		\$14,000.00
--	--	--------------------

17762	Curb Ramp Required	SE	\$7,000.00
17761	Curb Ramp Required	SW	\$7,000.00

Total Cost for Street:	JAN DR	\$21,000.00
-------------------------------	---------------	--------------------

Intersection ID and Street Names:	Type:	Orientation:
-----------------------------------	-------	--------------

2561 JAN DR and WOODWORTH AVE		\$21,000.00
---	--	--------------------

2954	Curb Ramp Required	NE	\$7,000.00
2953	Curb Ramp Required	SE	\$7,000.00
2952	Curb Ramp Required	SW	\$7,000.00

Total Cost for Street:	NATOMA CANAL WAY	\$21,000.00
-------------------------------	-------------------------	--------------------

Intersection ID and Street Names:	Type:	Orientation:
-----------------------------------	-------	--------------

2562 NATOMA CANAL WAY and S CARSON WAY		\$21,000.00
--	--	--------------------

22819	Perpendicular	NE	\$7,000.00
22818	Perpendicular	SE	\$7,000.00
22820	Curb Ramp Required	SW	\$7,000.00

Total Cost for Street:	THOMAS DR	\$21,000.00
-------------------------------	------------------	--------------------

Intersection ID and Street Names:	Type:	Orientation:
-----------------------------------	-------	--------------

2563 THOMAS DR and UNNAMED RD		\$21,000.00
---	--	--------------------

11128	Curb Ramp Required	SE	\$7,000.00
11129	Parallel	SSW	\$7,000.00
11279	Curb Ramp Required	WSW	\$7,000.00

Total Cost for Street:	ALIX PKWY	\$21,000.00
-------------------------------	------------------	--------------------

Intersection ID and Street Names:	Type:	Orientation:
-----------------------------------	-------	--------------

2564 ALIX PKWY and DURER PKWY		\$21,000.00
---	--	--------------------

Sacramento County

Access Compliance Survey Report - Curb Ramps

Cost Summary

132970	Curb Ramp Required	N	\$7,000.00
5058	Parallel	NW	\$7,000.00
5059	Parallel	SW	\$7,000.00

Total Cost for Street:	SIZEMORE LN	\$7,000.00
-------------------------------	--------------------	-------------------

Intersection ID and Street Names:	Type:	Orientation:
2565 SIZEMORE LN and VERLA ST		
8155	Perpendicular	NE
		\$7,000.00

Total Cost for Street:	GREENRIDGE WAY	\$0.00
-------------------------------	-----------------------	---------------

Intersection ID and Street Names:	Type:	Orientation:
2566 GREENRIDGE WAY and SUNSET AVE		
8427	No Sidewalk, Curb Ramp Not Required	NE
		\$0.00
8428	No Sidewalk, Curb Ramp Not Required	NW
		\$0.00
8426	No Sidewalk, Curb Ramp Not Required	SE
		\$0.00

Total Cost for Street:	NORTHCREST CIR	\$21,000.00
-------------------------------	-----------------------	--------------------

Intersection ID and Street Names:	Type:	Orientation:
2567 NORTHCREST CIR and WIEDMAN WAY		
25631	Curb Ramp Required	NE
		\$7,000.00
25630	Curb Ramp Required	NW
		\$7,000.00
25632	Curb Ramp Required	S
		\$7,000.00

Total Cost for Street:	BELLFLOWER WAY	\$21,000.00
-------------------------------	-----------------------	--------------------

Intersection ID and Street Names:	Type:	Orientation:
2568 BELLFLOWER WAY and PALM AVE		
25349	Curb Ramp Required	NE
		\$7,000.00
25350	Curb Ramp Required	NW
		\$7,000.00
25351	Curb Ramp Required	S
		\$7,000.00

Total Cost for Street:	GOLDBLOCKS WAY	\$14,000.00
-------------------------------	-----------------------	--------------------

Intersection ID and Street Names:	Type:	Orientation:
2570 GOLDBLOCKS WAY and ROSEMONT DR		
10626	Parallel	NW
		\$7,000.00
10627	Parallel	SW
		\$7,000.00

Total Cost for Street:	MCCLELLAN DR	\$21,000.00
-------------------------------	---------------------	--------------------

Intersection ID and Street Names:	Type:	Orientation:
-----------------------------------	-------	--------------

2575 MCCLELLAN DR and ROCKWELL RD			\$21,000.00
7999	Curb Ramp Required	NE	\$7,000.00
7998	Curb Ramp Required	SE	\$7,000.00
7997	Curb Ramp Required	SW	\$7,000.00

Total Cost for Street: BALLINGER DR	\$4,500.00
--	-------------------

Intersection ID and Street Names:	Type:	Orientation:
-----------------------------------	-------	--------------

2576 BALLINGER DR and TWIN ACRE WAY			\$4,500.00
26209	Parallel	NW	\$3,500.00
26208	Parallel	SE	\$500.00
26210	Parallel	SW	\$500.00

Total Cost for Street: FRUITRIDGE RD	\$27,500.00
---	--------------------

Intersection ID and Street Names:	Type:	Orientation:
-----------------------------------	-------	--------------

2577 FRUITRIDGE RD and MENDOCINO BLVD			\$27,500.00
644	Perpendicular	NE	\$7,000.00
136915	Curb Ramp Required	NW	\$7,000.00
642	Perpendicular	SE	\$7,000.00
643	Perpendicular	SW	\$6,500.00

Total Cost for Street: OLD EUREKA WAY	\$21,000.00
--	--------------------

Intersection ID and Street Names:	Type:	Orientation:
-----------------------------------	-------	--------------

2579 OLD EUREKA WAY and RISING SUN WAY			\$21,000.00
22764	Parallel	N	\$7,000.00
22765	Parallel	S	\$7,000.00
22763	Parallel	W	\$7,000.00

Total Cost for Street: SPRING GLEN DR	\$21,000.00
--	--------------------

Intersection ID and Street Names:	Type:	Orientation:
-----------------------------------	-------	--------------

2581 SPRING GLEN DR and WALNUT HILLS WAY			\$21,000.00
11926	Perpendicular	NE	\$7,000.00
11925	Perpendicular	NW	\$7,000.00
11927	Curb Ramp Required	SE	\$7,000.00

Total Cost for Street: BUENA VISTA AVE	\$7,500.00
---	-------------------

Intersection ID and Street Names:	Type:	Orientation:
-----------------------------------	-------	--------------

2582 BUENA VISTA AVE and CORONA VISTA WAY			\$7,500.00
13534	No Sidewalk, Curb Ramp Not Required	NE	\$0.00
13535	Curb Ramp Required	NW	\$7,000.00

13533	Parallel	SE	\$500.00
-------	----------	----	----------

Total Cost for Street:	MORIAH WAY	\$14,000.00
-------------------------------	-------------------	--------------------

Intersection ID and Street Names:	Type:	Orientation:
-----------------------------------	-------	--------------

2583 MORIAH WAY and WHITSETT DR		\$14,000.00
---	--	--------------------

11214	Curb Ramp Required	N	\$7,000.00
-------	--------------------	---	------------

11213	Curb Ramp Required	S	\$7,000.00
-------	--------------------	---	------------

Total Cost for Street:	CARLOTTA DR	\$7,000.00
-------------------------------	--------------------	-------------------

Intersection ID and Street Names:	Type:	Orientation:
-----------------------------------	-------	--------------

2584 CARLOTTA DR and COTTAGE WAY		\$7,000.00
--	--	-------------------

1374	No Sidewalk, Curb Ramp Not Required	NE	\$0.00
------	-------------------------------------	----	--------

1373	No Sidewalk, Curb Ramp Not Required	NW	\$0.00
------	-------------------------------------	----	--------

133140	Curb Ramp Required	SW	\$7,000.00
--------	--------------------	----	------------

Total Cost for Street:	RIVA RIDGE DR	\$14,000.00
-------------------------------	----------------------	--------------------

Intersection ID and Street Names:	Type:	Orientation:
-----------------------------------	-------	--------------

2585 RIVA RIDGE DR and THISTLEDOWN DR		\$14,000.00
---	--	--------------------

29548	Parallel	NE	\$7,000.00
-------	----------	----	------------

29549	No Sidewalk, Curb Ramp Not Required	NW	\$0.00
-------	-------------------------------------	----	--------

29547	Parallel	SE	\$7,000.00
-------	----------	----	------------

Total Cost for Street:	GERBER RD	
-------------------------------	------------------	--

Intersection ID and Street Names:	Type:	Orientation:
-----------------------------------	-------	--------------

2586 GERBER RD and GERBER RD		
--	--	--

136170	Driveway	S	
--------	----------	---	--

Total Cost for Street:	GRANT AVE	\$28,000.00
-------------------------------	------------------	--------------------

Intersection ID and Street Names:	Type:	Orientation:
-----------------------------------	-------	--------------

2588 GRANT AVE and PATTYPEAT WAY		\$28,000.00
--	--	--------------------

25750	Curb Ramp Required	NE	\$7,000.00
-------	--------------------	----	------------

25749	Curb Ramp Required	NW	\$7,000.00
-------	--------------------	----	------------

25751	Curb Ramp Required	SE	\$7,000.00
-------	--------------------	----	------------

25748	Curb Ramp Required	SW	\$7,000.00
-------	--------------------	----	------------

Total Cost for Street:	FOLSOM BLVD	\$14,000.00
-------------------------------	--------------------	--------------------

Intersection ID and Street Names:	Type:	Orientation:
-----------------------------------	-------	--------------

2589 FOLSOM BLVD and NORCADE CIR		\$14,000.00
--	--	--------------------

Sacramento County

Access Compliance Survey Report - Curb Ramps

Cost Summary

7206	Parallel	NE	\$7,000.00
7207	Parallel	NW	\$7,000.00
7208	No Sidewalk, Curb Ramp Not Required	SW	\$0.00

Total Cost for Street:	HALIDON WAY	\$21,000.00
-------------------------------	--------------------	--------------------

Intersection ID and Street Names:	Type:	Orientation:
-----------------------------------	-------	--------------

2591	HALIDON WAY	and	LANGHAM WAY		\$21,000.00
	34192	Parallel		E	\$7,000.00
	34191	Parallel		NW	\$7,000.00
	34193	Parallel		S	\$7,000.00

Total Cost for Street:	ARDENDALE LN	\$14,000.00
-------------------------------	---------------------	--------------------

Intersection ID and Street Names:	Type:	Orientation:
-----------------------------------	-------	--------------

2592	ARDENDALE LN	and	WATT AVE		\$14,000.00
	133588		Curb Ramp Required	NW	\$7,000.00
	133587		Curb Ramp Required	SW	\$7,000.00

Total Cost for Street:	DARLA WAY	\$21,000.00
-------------------------------	------------------	--------------------

Intersection ID and Street Names:	Type:	Orientation:
-----------------------------------	-------	--------------

2595	DARLA WAY	and	HAYSTACK DR		\$21,000.00
	30691		Curb Ramp Required	NE	\$7,000.00
	30693		Perpendicular	NW	\$7,000.00
	30692		Perpendicular	SW	\$7,000.00

Total Cost for Street:	FLAGSTONE ST	\$15,000.00
-------------------------------	---------------------	--------------------

Intersection ID and Street Names:	Type:	Orientation:
-----------------------------------	-------	--------------

2596 FLAGSTONE ST and MADISON AVE			\$15,000.00
4237	Perpendicular	NE	\$7,000.00
4238	Parallel	NW	\$500.00
4240	Parallel	SE	\$500.00
4239	Parallel	SW	\$7,000.00

Total Cost for Street:	LA TOUR DR	\$28,000.00
-------------------------------	-------------------	--------------------

Intersection ID and Street Names:	Type:	Orientation:
-----------------------------------	-------	--------------

2598	LA TOUR DR	and	LUZERN WAY		\$28,000.00
	18161		Perpendicular	NE	\$7,000.00
	18160		Perpendicular	NW	\$7,000.00
	18162		Perpendicular	SE	\$7,000.00
	18159		Perpendicular	SW	\$7,000.00

Total Cost for Street: LONG CANYON DR			\$14,000.00
Intersection ID and Street Names:	Type:	Orientation:	
2599 LONG CANYON DR and TALL OAK LN			\$14,000.00
31472	Curb Ramp Required	NE	\$7,000.00
31471	Curb Ramp Required	NW	\$7,000.00
Total Cost for Street: CELIA AVE			\$7,000.00
Intersection ID and Street Names:	Type:	Orientation:	
2600 CELIA AVE and VERNA MAE AVE			\$7,000.00
26345	Curb Ramp Required	N	\$7,000.00
26347	No Sidewalk, Curb Ramp Not Required	SE	\$0.00
26346	No Sidewalk, Curb Ramp Not Required	SW	\$0.00
Total Cost for Street: SLOAN DR			\$21,000.00
Intersection ID and Street Names:	Type:	Orientation:	
2601 SLOAN DR and WEDDIGEN WAY			\$21,000.00
11191	Curb Ramp Required	NE	\$7,000.00
11190	Curb Ramp Required	NW	\$7,000.00
11189	Curb Ramp Required	SW	\$7,000.00
Total Cost for Street: FILBERT AVE			\$21,000.00
Intersection ID and Street Names:	Type:	Orientation:	
2602 FILBERT AVE and SHADY HOLLOW WAY			\$21,000.00
28156	Perpendicular	NE	\$7,000.00
28155	Perpendicular	NW	\$7,000.00
28157	Curb Ramp Required	SE	\$7,000.00
Total Cost for Street: ELLERSLEE DR			\$21,000.00
Intersection ID and Street Names:	Type:	Orientation:	
2603 ELLERSLEE DR and WOODLEIGH DR			\$21,000.00
4281	Parallel	NW	\$7,000.00
4279	Curb Ramp Required	SE	\$7,000.00
4280	Parallel	SW	\$7,000.00
Total Cost for Street: MILMAR WAY			\$14,000.00
Intersection ID and Street Names:	Type:	Orientation:	
2605 MILMAR WAY and SCOTTY WAY			\$14,000.00

Sacramento County

Access Compliance Survey Report - Curb Ramps

Cost Summary

20815	Curb Ramp Required	NW	\$7,000.00
20816	Perpendicular	SE	\$7,000.00
Total Cost for Street: SIERRA VIEW LN			\$0.00
Intersection ID and Street Names: Type: Orientation:			
2607 SIERRA VIEW LN and W COUNTRY CLUB LN			\$0.00
4078	No Sidewalk, Curb Ramp Not Required	NE	\$0.00
4077	No Sidewalk, Curb Ramp Not Required	NW	\$0.00
4079	No Sidewalk, Curb Ramp Not Required	SE	\$0.00
Total Cost for Street: FALCON VIEW DR			\$21,000.00
Intersection ID and Street Names: Type: Orientation:			
2608 FALCON VIEW DR and FALCONWOOD WAY			\$21,000.00
6108	Parallel	NE	\$7,000.00
6109	Parallel	NW	\$7,000.00
6107	Parallel	SE	\$7,000.00
Total Cost for Street: CALIFORNIA AVE			\$13,500.00
Intersection ID and Street Names: Type: Orientation:			
2609 CALIFORNIA AVE and ROSS AVE			\$13,500.00
133646	Perpendicular	NE	\$6,500.00
133647	Curb Ramp Required	NW	\$7,000.00
136787	No Sidewalk, Curb Ramp Not Required	SE	\$0.00
Total Cost for Street: MOUNT DIABLO CT			\$0.00
Intersection ID and Street Names: Type: Orientation:			
2610 MOUNT DIABLO CT and NEW YORK AVE			\$0.00
8481	No Sidewalk, Curb Ramp Not Required	NE	\$0.00
8480	No Sidewalk, Curb Ramp Not Required	NW	\$0.00
8482	No Sidewalk, Curb Ramp Not Required	SE	\$0.00
Total Cost for Street: DOMICH WAY			\$21,000.00
Intersection ID and Street Names: Type: Orientation:			
2612 DOMICH WAY and FRENCH AVE			\$21,000.00
21266	Curb Ramp Required	N	\$7,000.00
21268	Curb Ramp Required	SE	\$7,000.00
21267	Curb Ramp Required	SW	\$7,000.00

Total Cost for Street: ALDERWOOD WAY				\$0.00
Intersection ID and Street Names:		Type:	Orientation:	
2613 ALDERWOOD WAY and LAURELWOOD WAY				\$0.00
16688	No Sidewalk, Curb Ramp Not Required	NE	\$0.00	
16689	No Sidewalk, Curb Ramp Not Required	NW	\$0.00	
16687	No Sidewalk, Curb Ramp Not Required	SE	\$0.00	
16690	No Sidewalk, Curb Ramp Not Required	SW	\$0.00	
Total Cost for Street: BLACK SAND WAY				\$17,500.00
Intersection ID and Street Names:		Type:	Orientation:	
2615 BLACK SAND WAY and OCEAN PARK DR				\$17,500.00
18346	Parallel	NW	\$7,000.00	
18348	Parallel	SE	\$3,500.00	
18347	Parallel	SW	\$7,000.00	
Total Cost for Street: REIMS WAY				\$21,000.00
Intersection ID and Street Names:		Type:	Orientation:	
2618 REIMS WAY and SAINT TROPEZ WAY				\$21,000.00
18098	Perpendicular	N	\$7,000.00	
18100	Curb Ramp Required	S	\$7,000.00	
18099	Perpendicular	W	\$7,000.00	
Total Cost for Street: FITTLEWORTH WAY				\$21,000.00
Intersection ID and Street Names:		Type:	Orientation:	
2619 FITTLEWORTH WAY and TAMERTON WAY				\$21,000.00
133478	Parallel	NE	\$7,000.00	
133479	Parallel	SE	\$7,000.00	
133480	Parallel	SW	\$7,000.00	
Total Cost for Street: BROPHY DR				\$0.00
Intersection ID and Street Names:		Type:	Orientation:	
2620 BROPHY DR and REBECCA WAY				\$0.00
8761	No Sidewalk, Curb Ramp Not Required	NE	\$0.00	
8762	No Sidewalk, Curb Ramp Not Required	NW	\$0.00	
8763	No Sidewalk, Curb Ramp Not Required	SW	\$0.00	

Total Cost for Street:	CORTEZ LN	\$7,000.00
-------------------------------	------------------	-------------------

Intersection ID and Street Names:	Type:	Orientation:
-----------------------------------	-------	--------------

2621 CORTEZ LN and COTTAGE WAY		\$7,000.00
--	--	-------------------

1388	No Sidewalk, Curb Ramp Not Required	NE	\$0.00
1387	No Sidewalk, Curb Ramp Not Required	NW	\$0.00
133144	Curb Ramp Required	SW	\$7,000.00

Total Cost for Street:	MISSION AVE	\$0.00
-------------------------------	--------------------	---------------

Intersection ID and Street Names:	Type:	Orientation:
-----------------------------------	-------	--------------

2622 MISSION AVE and NICKELS WAY		\$0.00
--	--	---------------

16999	No Sidewalk, Curb Ramp Not Required	NW	\$0.00
16997	No Sidewalk, Curb Ramp Not Required	SE	\$0.00
16998	No Sidewalk, Curb Ramp Not Required	SW	\$0.00

Total Cost for Street:	MAGNUM CT	\$0.00
-------------------------------	------------------	---------------

Intersection ID and Street Names:	Type:	Orientation:
-----------------------------------	-------	--------------

2624 MAGNUM CT and RIFLE RIDGE DR		\$0.00
---	--	---------------

21391	No Sidewalk, Curb Ramp Not Required	NE	\$0.00
21389	No Sidewalk, Curb Ramp Not Required	SE	\$0.00
21390	No Sidewalk, Curb Ramp Not Required	SW	\$0.00

Total Cost for Street:	MELBURY WAY	\$21,000.00
-------------------------------	--------------------	--------------------

Intersection ID and Street Names:	Type:	Orientation:
-----------------------------------	-------	--------------

2625 MELBURY WAY and RAVENSWORTH WAY		\$21,000.00
--	--	--------------------

12648	Parallel	NW	\$7,000.00
12646	Parallel	SE	\$7,000.00
12647	Parallel	SW	\$7,000.00

Total Cost for Street:	BLOOMINGTON DR	\$21,000.00
-------------------------------	-----------------------	--------------------

Intersection ID and Street Names:	Type:	Orientation:
-----------------------------------	-------	--------------

2626 BLOOMINGTON DR and GOLDEN MEADOW DR		\$21,000.00
--	--	--------------------

29958	Curb Ramp Required	NE	\$7,000.00
29957	Perpendicular	SE	\$7,000.00
29956	Perpendicular	SW	\$7,000.00

Total Cost for Street:	RALEIGH WAY	\$21,000.00
-------------------------------	--------------------	--------------------

Intersection ID and Street Names:	Type:	Orientation:
-----------------------------------	-------	--------------

2628	RALEIGH WAY	and	WINSTON WAY		\$21,000.00
	15307		Curb Ramp Required	NE	\$7,000.00
	15306		Curb Ramp Required	SE	\$7,000.00
	15308		Curb Ramp Required	W	\$7,000.00

Total Cost for Street: HERBERT WAY					\$0.00
------------------------------------	--	--	--	--	--------

Intersection ID and Street Names:	Type:	Orientation:
-----------------------------------	-------	--------------

2630	HERBERT WAY	and	TYROLEAN WAY		\$0.00
	1617		No Sidewalk, Curb Ramp Not Required	NE	\$0.00
	1616		No Sidewalk, Curb Ramp Not Required	NW	\$0.00

Total Cost for Street: CALDERA WAY					\$21,000.00
------------------------------------	--	--	--	--	-------------

Intersection ID and Street Names:	Type:	Orientation:
-----------------------------------	-------	--------------

2631	CALDERA WAY	and	HANDEL WAY		\$21,000.00
	7459		Perpendicular	NE	\$7,000.00
	7460		Perpendicular	NW	\$7,000.00
	7458		Curb Ramp Required	SE	\$7,000.00

Total Cost for Street: HILLRIDGE WAY					\$21,000.00
--------------------------------------	--	--	--	--	-------------

Intersection ID and Street Names:	Type:	Orientation:
-----------------------------------	-------	--------------

2632	HILLRIDGE WAY	and	WILL ROGERS DR		\$21,000.00
	25453		Curb Ramp Required	NE	\$7,000.00
	25454		Curb Ramp Required	NW	\$7,000.00
	25455		Curb Ramp Required	S	\$7,000.00

Total Cost for Street: CATHAY WAY					\$0.00
-----------------------------------	--	--	--	--	--------

Intersection ID and Street Names:	Type:	Orientation:
-----------------------------------	-------	--------------

2633	CATHAY WAY	and	MARYAL DR		\$0.00
	16162		No Sidewalk, Curb Ramp Not Required	NE	\$0.00
	16161		No Sidewalk, Curb Ramp Not Required	SE	\$0.00
	16163		No Sidewalk, Curb Ramp Not Required	SW	\$0.00

Total Cost for Street: GEM ST					
-------------------------------	--	--	--	--	--

Intersection ID and Street Names:	Type:	Orientation:
-----------------------------------	-------	--------------

2634	GEM ST	and	MEADER AVE		
	136041		Driveway	N	

Total Cost for Street: CONISTON CT			\$28,000.00
Intersection ID and Street Names:	Type:	Orientation:	
2635 CONISTON CT and NORTHAM DR			\$28,000.00
6587	Perpendicular	NE	\$7,000.00
6584	Perpendicular	NW	\$7,000.00
6586	Perpendicular	SE	\$7,000.00
6585	Perpendicular	SW	\$7,000.00
Total Cost for Street: BLACKHAWK DR			\$21,000.00
Intersection ID and Street Names:	Type:	Orientation:	
2636 BLACKHAWK DR and SAGA WAY			\$21,000.00
26117	Curb Ramp Required	NE	\$7,000.00
26118	Curb Ramp Required	NW	\$7,000.00
26116	Curb Ramp Required	S	\$7,000.00
Total Cost for Street: BUENA PARK CT			\$28,000.00
Intersection ID and Street Names:	Type:	Orientation:	
2637 BUENA PARK CT and DANA POINT WAY			\$28,000.00
18207	Parallel	NE	\$7,000.00
18204	Parallel	NW	\$7,000.00
18206	Parallel	SE	\$7,000.00
18205	Parallel	SW	\$7,000.00
Total Cost for Street: 52ND AVE			\$21,000.00
Intersection ID and Street Names:	Type:	Orientation:	
2638 52ND AVE and 53RD ST			\$21,000.00
5695	Curb Ramp Required	NE	\$7,000.00
5696	Curb Ramp Required	NW	\$7,000.00
5697	Curb Ramp Required	SW	\$7,000.00
Total Cost for Street: DURNES WAY			\$21,000.00
Intersection ID and Street Names:	Type:	Orientation:	
2639 DURNES WAY and HAWICK WAY			\$21,000.00
31823	Curb Ramp Required	NE	\$7,000.00
31824	Perpendicular	SE	\$7,000.00
31825	Perpendicular	SW	\$7,000.00

Total Cost for Street: LISA MARIE WAY			\$21,000.00
Intersection ID and Street Names:	Type:	Orientation:	
2640 LISA MARIE WAY and MELISA CT			\$21,000.00
4743	Parallel	NW	\$7,000.00
4741	Parallel	SE	\$7,000.00
4742	Parallel	SW	\$7,000.00

Total Cost for Street: MARTSMITH WAY			\$14,000.00
Intersection ID and Street Names:	Type:	Orientation:	
2641 MARTSMITH WAY and SHARMEAD WAY			\$14,000.00
29505	No Sidewalk, Curb Ramp Not Required	NE	\$0.00
29506	Perpendicular	NW	\$7,000.00
29507	Perpendicular	SW	\$7,000.00

Total Cost for Street: GOLD STATION DR			\$13,500.00
Intersection ID and Street Names:	Type:	Orientation:	
2643 GOLD STATION DR and PYRITES CT			\$13,500.00
22908	Curb Ramp Required	E	\$7,000.00
22907	Parallel	NW	\$3,500.00
22906	Parallel	SW	\$3,000.00

Total Cost for Street: ARCADE CREEK WAY			\$21,000.00
Intersection ID and Street Names:	Type:	Orientation:	
2645 ARCADE CREEK WAY and OAKCREEK COVE WAY			\$21,000.00
22011	Parallel	NE	\$7,000.00
22012	Parallel	NW	\$7,000.00
22013	Parallel	SW	\$7,000.00

Total Cost for Street: DURAN CIR			\$0.00
Intersection ID and Street Names:	Type:	Orientation:	
2647 DURAN CIR and KINGS WAY			\$0.00
17217	No Sidewalk, Curb Ramp Not Required	NE	\$0.00
17216	No Sidewalk, Curb Ramp Not Required	NW	\$0.00
17218	No Sidewalk, Curb Ramp Not Required	SW	\$0.00

Total Cost for Street: JERRETT WAY			\$21,000.00
Intersection ID and Street Names:	Type:	Orientation:	

2649	JERRETT WAY	and	ZACHARY WAY		\$21,000.00
	9544		Curb Ramp Required	NE	\$7,000.00
	9542		Perpendicular	SE	\$7,000.00
	9543		Perpendicular	SW	\$7,000.00

Total Cost for Street: 8TH ST					\$7,000.00
-------------------------------	--	--	--	--	------------

Intersection ID and Street Names:	Type:	Orientation:
-----------------------------------	-------	--------------

2650	8TH ST	and	OAK LN		\$7,000.00
	23616		No Sidewalk, Curb Ramp Not Required	NE	\$0.00
	23615		No Sidewalk, Curb Ramp Not Required	NW	\$0.00
	23614		Curb Ramp Required	SW	\$7,000.00

Total Cost for Street: LAMBETH WAY					\$21,000.00
------------------------------------	--	--	--	--	-------------

Intersection ID and Street Names:	Type:	Orientation:
-----------------------------------	-------	--------------

2651	LAMBETH WAY	and	RETREAT WAY		\$21,000.00
	19579		Parallel	NW	\$7,000.00
	19581		Curb Ramp Required	SE	\$7,000.00
	19580		Parallel	SW	\$7,000.00

Total Cost for Street: MADISON AVE					\$14,000.00
------------------------------------	--	--	--	--	-------------

Intersection ID and Street Names:	Type:	Orientation:
-----------------------------------	-------	--------------

2653	MADISON AVE	and	PALMYRA DR		\$14,000.00
	11883		Perpendicular	SE	\$7,000.00
	11884		Perpendicular	SW	\$7,000.00

Total Cost for Street: SOLANO WAY					\$0.00
-----------------------------------	--	--	--	--	--------

Intersection ID and Street Names:	Type:	Orientation:
-----------------------------------	-------	--------------

2654	SOLANO WAY	and	WINDING WAY		\$0.00
	3099		No Sidewalk, Curb Ramp Not Required	SE	\$0.00
	3098		No Sidewalk, Curb Ramp Not Required	SW	\$0.00

Total Cost for Street: CHERISH WAY					\$21,000.00
------------------------------------	--	--	--	--	-------------

Intersection ID and Street Names:	Type:	Orientation:
-----------------------------------	-------	--------------

2658	CHERISH WAY	and	HEDGE AVE		\$21,000.00
	22491		Parallel	NE	\$7,000.00
	22489		Parallel	NW	\$7,000.00
	22490		Parallel	SE	\$7,000.00

Total Cost for Street: NEW FOREST WAY				\$21,000.00
Intersection ID and Street Names:		Type:	Orientation:	
2660 NEW FOREST WAY and NEW POINT DR				\$21,000.00
32000	Parallel	NE	\$7,000.00	
31999	Parallel	NW	\$7,000.00	
32001	Parallel	SE	\$3,500.00	
32002	Parallel	SW	\$3,500.00	
Total Cost for Street: CARLA WAY				\$21,000.00
Intersection ID and Street Names:		Type:	Orientation:	
2661 CARLA WAY and TANYA CT				\$21,000.00
12217	Perpendicular	NE	\$7,000.00	
12218	Perpendicular	NW	\$7,000.00	
12219	Curb Ramp Required	SE	\$7,000.00	
Total Cost for Street: ASIMOV WAY				\$21,000.00
Intersection ID and Street Names:		Type:	Orientation:	
2664 ASIMOV WAY and BOTHWELL DR				\$21,000.00
34145	Curb Ramp Required	E	\$7,000.00	
34146	Parallel	NW	\$7,000.00	
34147	Parallel	SW	\$7,000.00	
Total Cost for Street: 23RD AVE				\$8,000.00
Intersection ID and Street Names:		Type:	Orientation:	
2665 23RD AVE and TRINITY CT				\$8,000.00
740	Parallel	NE	\$2,500.00	
739	Parallel	SE	\$2,500.00	
741	Parallel	SW	\$3,000.00	
Total Cost for Street: STALLON WAY				\$21,000.00
Intersection ID and Street Names:		Type:	Orientation:	
2666 STALLON WAY and TELFER WAY				\$21,000.00
6039	Curb Ramp Required	NE	\$7,000.00	
6038	Curb Ramp Required	SE	\$7,000.00	
6037	Curb Ramp Required	SW	\$7,000.00	

Total Cost for Street: HI LO LN				\$0.00
Intersection ID and Street Names:		Type:	Orientation:	
2668 HI LO LN and VAN ALSTINE AVE				\$0.00
8309	No Sidewalk, Curb Ramp Not Required	N		\$0.00
8310	Driveway	S		
Total Cost for Street: BARNETT CIR				\$21,000.00
Intersection ID and Street Names:		Type:	Orientation:	
2669 BARNETT CIR and KELLEN CT				\$21,000.00
17081	Curb Ramp Required	NE		\$7,000.00
17080	Curb Ramp Required	NW		\$7,000.00
17082	Curb Ramp Required	SE		\$7,000.00
Total Cost for Street: ARDEN CREEK RD				\$0.00
Intersection ID and Street Names:		Type:	Orientation:	
2671 ARDEN CREEK RD and WATT AVE				\$0.00
136675	No Sidewalk, Curb Ramp Not Required	NE		\$0.00
136676	No Sidewalk, Curb Ramp Not Required	SE		\$0.00
Total Cost for Street: LIVORNA WAY				\$21,000.00
Intersection ID and Street Names:		Type:	Orientation:	
2673 LIVORNA WAY and VIA ROMA DR				\$21,000.00
135937	Curb Ramp Required	NE		\$7,000.00
135939	Curb Ramp Required	NW		\$7,000.00
135938	Curb Ramp Required	SE		\$7,000.00
Total Cost for Street: ALEXON WAY				\$21,000.00
Intersection ID and Street Names:		Type:	Orientation:	
2674 ALEXON WAY and CAMERON RANCH DR				\$21,000.00
17450	Curb Ramp Required	E		\$7,000.00
17451	Curb Ramp Required	NW		\$7,000.00
17452	Curb Ramp Required	SW		\$7,000.00
Total Cost for Street: LAKESPRING WAY				\$28,000.00
Intersection ID and Street Names:		Type:	Orientation:	
2676 LAKESPRING WAY and LUCIANO CT				\$28,000.00
30995	Perpendicular	NE		\$7,000.00

Sacramento County

Access Compliance Survey Report - Curb Ramps

Cost Summary

30994	Perpendicular	NW	\$7,000.00
30996	Perpendicular	SE	\$7,000.00
30997	Perpendicular	SW	\$7,000.00

Total Cost for Street:	EAST LN	\$0.00
-------------------------------	----------------	---------------

Intersection ID and Street Names:	Type:	Orientation:
-----------------------------------	-------	--------------

2677 EAST LN and ROLLING HILLS RD	\$0.00
---	---------------

15967	No Sidewalk, Curb Ramp Not Required	NE	\$0.00
15970	No Sidewalk, Curb Ramp Not Required	NW	\$0.00
15968	No Sidewalk, Curb Ramp Not Required	SE	\$0.00
15969	No Sidewalk, Curb Ramp Not Required	SW	\$0.00

Total Cost for Street:	LA RIVIERA DR	\$0.00
-------------------------------	----------------------	---------------

Intersection ID and Street Names:	Type:	Orientation:
-----------------------------------	-------	--------------

2678 LA RIVIERA DR and LA RIVIERA DR	
--	--

6787	Driveway	S	
------	----------	---	--

Total Cost for Street:	OAKBROOK DR	\$0.00
-------------------------------	--------------------	---------------

Intersection ID and Street Names:	Type:	Orientation:
-----------------------------------	-------	--------------

2680 OAKBROOK DR and SHADOWBROOK WAY	\$0.00
--	---------------

3206	No Sidewalk, Curb Ramp Not Required	NE	\$0.00
3207	No Sidewalk, Curb Ramp Not Required	SE	\$0.00
3208	No Sidewalk, Curb Ramp Not Required	SW	\$0.00

Total Cost for Street:	COUNTRY PARK DR	\$4,000.00
-------------------------------	------------------------	-------------------

Intersection ID and Street Names:	Type:	Orientation:
-----------------------------------	-------	--------------

2681 COUNTRY PARK DR and GERBER RD	\$4,000.00
--	-------------------

136158	Parallel	SE	\$500.00
136157	Parallel	SW	\$3,500.00

Total Cost for Street:	CARSINGTON WAY	\$17,000.00
-------------------------------	-----------------------	--------------------

Intersection ID and Street Names:	Type:	Orientation:
-----------------------------------	-------	--------------

2684 CARSINGTON WAY and MORCOTT WAY	\$17,000.00
---	--------------------

34035	Parallel	NE	\$7,000.00
34034	Parallel	NW	\$7,000.00
34036	Parallel	S	\$3,000.00

Total Cost for Street:	HIDEAWAY CT	\$21,000.00
-------------------------------	--------------------	--------------------

Intersection ID and Street Names:	Type:	Orientation:	
2685 HIDEAWAY CT and OAK FLAT WAY			\$21,000.00
5613	Curb Ramp Required	NE	\$7,000.00
5612	Perpendicular	NW	\$7,000.00
5611	Perpendicular	SW	\$7,000.00

Total Cost for Street:	FIR TREE LN	\$21,000.00
-------------------------------	--------------------	--------------------

Intersection ID and Street Names:	Type:	Orientation:	
2687 FIR TREE LN and FOXFIRE DR			\$21,000.00
18726	Curb Ramp Required	NE	\$7,000.00
18725	Curb Ramp Required	NW	\$7,000.00
18727	Perpendicular	SE	\$7,000.00

Total Cost for Street:	JC CT	\$14,000.00
-------------------------------	--------------	--------------------

Intersection ID and Street Names:	Type:	Orientation:	
2688 JC CT and RADALYAC CT			\$14,000.00
23613	No Sidewalk, Curb Ramp Not Required	E	\$0.00
23612	Parallel	N	\$7,000.00
23611	Parallel	W	\$7,000.00

Total Cost for Street:	ECHO WAY	\$0.00
-------------------------------	-----------------	---------------

Intersection ID and Street Names:	Type:	Orientation:	
2689 ECHO WAY and SHASTA WAY			\$0.00
4030	No Sidewalk, Curb Ramp Not Required	NW	\$0.00
4028	No Sidewalk, Curb Ramp Not Required	SE	\$0.00
4029	No Sidewalk, Curb Ramp Not Required	SW	\$0.00

Total Cost for Street:	COCOA PALM WAY	\$21,000.00
-------------------------------	-----------------------	--------------------

Intersection ID and Street Names:	Type:	Orientation:	
2690 COCOA PALM WAY and WOODLEAF DR			\$21,000.00
11717	Curb Ramp Required	NE	\$7,000.00
11718	Curb Ramp Required	NW	\$7,000.00
11719	Curb Ramp Required	SW	\$7,000.00

Total Cost for Street:	ARNOLD AVE	\$29,500.00
-------------------------------	-------------------	--------------------

Intersection ID and Street Names:	Type:	Orientation:	
-----------------------------------	-------	--------------	--

2693 ARNOLD AVE and LIONS LN			\$29,500.00
24406	Perpendicular	NE	\$6,500.00
24409	Island-Cut Through	NW	\$10,000.00
24411	Perpendicular	SE	\$6,500.00
24410	Perpendicular	SW	\$6,500.00

Total Cost for Street:	MALEVILLE AVE	\$21,000.00
-------------------------------	----------------------	--------------------

Intersection ID and Street Names:	Type:	Orientation:
-----------------------------------	-------	--------------

2694 MALEVILLE AVE and SAPUNOR WAY			\$21,000.00
4288	Curb Ramp Required	NE	\$7,000.00
4289	Curb Ramp Required	SE	\$7,000.00
4290	Curb Ramp Required	SW	\$7,000.00

Total Cost for Street:	MADISON AVE	\$7,000.00
-------------------------------	--------------------	-------------------

Intersection ID and Street Names:	Type:	Orientation:
-----------------------------------	-------	--------------

2696 MADISON AVE and WALNUT AVE			\$7,000.00
31336	No Sidewalk, Curb Ramp Not Required	N	\$0.00
31338	Curb Ramp Required	S	\$7,000.00
31337	No Sidewalk, Curb Ramp Not Required	W	\$0.00

Total Cost for Street:	CARNELIAN CT	\$21,000.00
-------------------------------	---------------------	--------------------

Intersection ID and Street Names:	Type:	Orientation:
-----------------------------------	-------	--------------

2697 CARNELIAN CT and CLAIRIDGE WAY			\$21,000.00
8792	Curb Ramp Required	NW	\$7,000.00
8790	Curb Ramp Required	SE	\$7,000.00
8791	Curb Ramp Required	SW	\$7,000.00

Total Cost for Street:	ALTA ARDEN EXPY	\$21,000.00
-------------------------------	------------------------	--------------------

Intersection ID and Street Names:	Type:	Orientation:
-----------------------------------	-------	--------------

2699 ALTA ARDEN EXPY and WYDA WAY			\$21,000.00
133527	Curb Ramp Required	E	\$7,000.00
133528	Curb Ramp Required	N	\$7,000.00
133529	Curb Ramp Required	W	\$7,000.00

Total Cost for Street:	ARDEN WAY LAS	
-------------------------------	----------------------	--

Intersection ID and Street Names:	Type:	Orientation:
-----------------------------------	-------	--------------

2701 ARDEN WAY LAS and LAS PASAS WAY			
15960	Driveway	SE	

Total Cost for Street:	HERITAGE DR	\$21,000.00
-------------------------------	--------------------	--------------------

Intersection ID and Street Names:	Type:	Orientation:	
2703 HERITAGE DR and PENNYROYAL WAY			\$21,000.00
25579	Curb Ramp Required	E	\$7,000.00
25577	Curb Ramp Required	NW	\$7,000.00
25578	Curb Ramp Required	SW	\$7,000.00

Total Cost for Street:	ANTELOPE NORTH RD	\$7,000.00
-------------------------------	--------------------------	-------------------

Intersection ID and Street Names:	Type:	Orientation:	
2705 ANTELOPE NORTH RD and OLIVE AVE			\$7,000.00
26003	Parallel	E	\$7,000.00
26002	No Sidewalk, Curb Ramp Not Required	NW	\$0.00
26001	No Sidewalk, Curb Ramp Not Required	SW	\$0.00

Total Cost for Street:	FOX RIVER WAY	\$21,000.00
-------------------------------	----------------------	--------------------

Intersection ID and Street Names:	Type:	Orientation:	
2706 FOX RIVER WAY and REDBANK WAY			\$21,000.00
34086	Parallel	NE	\$7,000.00
34085	Parallel	NW	\$7,000.00
34087	Parallel	S	\$7,000.00

Total Cost for Street:	POLO CROSSE AVE	\$0.00
-------------------------------	------------------------	---------------

Intersection ID and Street Names:	Type:	Orientation:	
2708 POLO CROSSE AVE and TOBIANO DR			\$0.00
23113	No Sidewalk, Curb Ramp Not Required	N	\$0.00
23115	No Sidewalk, Curb Ramp Not Required	SE	\$0.00
23114	No Sidewalk, Curb Ramp Not Required	SW	\$0.00

Total Cost for Street:	OLD DAIRY DR	\$21,000.00
-------------------------------	---------------------	--------------------

Intersection ID and Street Names:	Type:	Orientation:	
2711 OLD DAIRY DR and TWIN TRAILS DR			\$21,000.00
6274	Curb Ramp Required	NW	\$7,000.00
6273	Perpendicular	SE	\$7,000.00
6272	Perpendicular	SW	\$7,000.00

Total Cost for Street:	APPALACHIAN DR	\$11,000.00
-------------------------------	-----------------------	--------------------

Intersection ID and Street Names:	Type:	Orientation:	
-----------------------------------	-------	--------------	--

2712 APPALACHIAN DR and BEDINGTON WAY			\$11,000.00
28704	Parallel	NE	\$3,500.00
28703	Parallel	NW	\$500.00
28705	Parallel	SW	\$7,000.00

Total Cost for Street: FERNRIDGE DR			\$28,500.00
--	--	--	--------------------

Intersection ID and Street Names:	Type:	Orientation:
-----------------------------------	-------	--------------

2713 FERNRIDGE DR and GERBER RD			\$28,500.00
136150	Parallel	NE	\$3,500.00
136151	Parallel	NNE	\$3,000.00
136152	Parallel	NNW	\$7,000.00
136153	Parallel	NW	\$3,500.00
136149	Parallel	SE	\$3,000.00
136148	Parallel	SSE	\$3,500.00
136147	Parallel	SSW	\$2,500.00
136146	Parallel	SW	\$2,500.00

Total Cost for Street: LONGDALE DR			\$28,000.00
---	--	--	--------------------

Intersection ID and Street Names:	Type:	Orientation:
-----------------------------------	-------	--------------

2714 LONGDALE DR and WHITECLIFF WAY			\$28,000.00
10429	Curb Ramp Required	NE	\$7,000.00
10428	Curb Ramp Required	NW	\$7,000.00
10430	Curb Ramp Required	SE	\$7,000.00
10431	Curb Ramp Required	SW	\$7,000.00

Total Cost for Street: RICHEVE WAY			\$21,000.00
---	--	--	--------------------

Intersection ID and Street Names:	Type:	Orientation:
-----------------------------------	-------	--------------

2716 RICHEVE WAY and STOCKER WAY			\$21,000.00
8985	Curb Ramp Required	NE	\$7,000.00
8983	Curb Ramp Required	NW	\$7,000.00
8984	Curb Ramp Required	SE	\$7,000.00

Total Cost for Street: BROCK DR			\$21,000.00
--	--	--	--------------------

Intersection ID and Street Names:	Type:	Orientation:
-----------------------------------	-------	--------------

2717 BROCK DR and HOLIDAY WAY			\$21,000.00
11021	Curb Ramp Required	NE	\$7,000.00
11020	Curb Ramp Required	NW	\$7,000.00
11019	Curb Ramp Required	SW	\$7,000.00

Total Cost for Street: ANTELOPE RD

Intersection ID and Street Names:

Type:

Orientation:

2718 ANTELOPE RD and UNNAMED RD

14700

Driveway

N

Total Cost for Street: BAJADA LN

Intersection ID and Street Names:

Type:

Orientation:

2719 BAJADA LN and JOHANSON CIR

9826

Driveway

N

9827

Driveway

S

Total Cost for Street: HARTWICK WAY**\$21,000.00**

Intersection ID and Street Names:

Type:

Orientation:

2720 HARTWICK WAY and ROCKHURST WAY

\$21,000.00

9037

Curb Ramp Required

NW

\$7,000.00

9036

Curb Ramp Required

SE

\$7,000.00

9038

Curb Ramp Required

SW

\$7,000.00

Total Cost for Street: BROOK CT**\$0.00**

Intersection ID and Street Names:

Type:

Orientation:

2721 BROOK CT and OAKBROOK DR

\$0.00

3204

No Sidewalk, Curb Ramp Not Required

NE

\$0.00

3205

No Sidewalk, Curb Ramp Not Required

NW

\$0.00

3203

No Sidewalk, Curb Ramp Not Required

SE

\$0.00

Total Cost for Street: FLORIN MALL DR**\$7,500.00**

Intersection ID and Street Names:

Type:

Orientation:

2724 FLORIN MALL DR and ORANGE AVE

\$7,500.00

133440

Parallel

NE

\$500.00

133441

Perpendicular

NW

\$0.00

133442

Perpendicular

SE

\$7,000.00

Total Cost for Street: LINDAY WAY**\$17,000.00**

Intersection ID and Street Names:

Type:

Orientation:

2727 LINDAY WAY and MARISSA CT

\$17,000.00

22932

Parallel

NE

\$7,000.00

22931

Parallel

S

\$3,000.00

22930	Parallel	W	\$7,000.00
-------	----------	---	------------

Total Cost for Street:	ELMO DR	\$21,000.00
-------------------------------	----------------	--------------------

Intersection ID and Street Names:	Type:	Orientation:
-----------------------------------	-------	--------------

2728 ELMO DR and SANTA FE WAY		\$21,000.00
--------------------------------------	--	--------------------

9510	Curb Ramp Required	E	\$7,000.00
9509	Curb Ramp Required	NW	\$7,000.00
9508	Curb Ramp Required	SW	\$7,000.00

Total Cost for Street:	CIRCLE PKWY	\$28,000.00
-------------------------------	--------------------	--------------------

Intersection ID and Street Names:	Type:	Orientation:
-----------------------------------	-------	--------------

2733 CIRCLE PKWY and SOUTHEAST PKWY		\$28,000.00
--	--	--------------------

135455	Curb Ramp Required	NE	\$7,000.00
135454	Curb Ramp Required	NW	\$7,000.00
135456	Curb Ramp Required	SE	\$7,000.00
135453	Curb Ramp Required	SW	\$7,000.00

Total Cost for Street:	ARROWROOT CIR	\$28,000.00
-------------------------------	----------------------	--------------------

Intersection ID and Street Names:	Type:	Orientation:
-----------------------------------	-------	--------------

2734 ARROWROOT CIR and GREAT VALLEY DR		\$28,000.00
---	--	--------------------

25882	Parallel	NE	\$7,000.00
25881	Parallel	NW	\$7,000.00
25883	Parallel	SE	\$7,000.00
25880	Parallel	SW	\$7,000.00

Total Cost for Street:	EQUINE DR	\$0.00
-------------------------------	------------------	---------------

Intersection ID and Street Names:	Type:	Orientation:
-----------------------------------	-------	--------------

2736 EQUINE DR and POLO CROSSE AVE		\$0.00
---	--	---------------

23140	No Sidewalk, Curb Ramp Not Required	E	\$0.00
23141	No Sidewalk, Curb Ramp Not Required	NW	\$0.00
23142	No Sidewalk, Curb Ramp Not Required	SW	\$0.00

Total Cost for Street:	ERNEST WAY	\$0.00
-------------------------------	-------------------	---------------

Intersection ID and Street Names:	Type:	Orientation:
-----------------------------------	-------	--------------

2737 ERNEST WAY and ETHAN WAY		\$0.00
--------------------------------------	--	---------------

3866	No Sidewalk, Curb Ramp Not Required	NE	\$0.00
3867	No Sidewalk, Curb Ramp Not Required	SE	\$0.00

Total Cost for Street: CABOCHON WAY			\$21,000.00
Intersection ID and Street Names:	Type:	Orientation:	
2738 CABOCHON WAY and LAPIS PL			\$21,000.00
34382	Parallel	NE	\$7,000.00
34383	Parallel	SE	\$7,000.00
34384	Parallel	SW	\$7,000.00

Total Cost for Street: PASADENA AVE			\$7,000.00
Intersection ID and Street Names:	Type:	Orientation:	
2739 PASADENA AVE and STONE CT			\$7,000.00
22958	Curb Ramp Required	N	\$7,000.00
22959	No Sidewalk, Curb Ramp Not Required	SE	\$0.00
22960	No Sidewalk, Curb Ramp Not Required	SW	\$0.00

Total Cost for Street: EL CHAPUL WAY			\$21,000.00
Intersection ID and Street Names:	Type:	Orientation:	
2740 EL CHAPUL WAY and HAVELOK ST			\$21,000.00
13786	Curb Ramp Required	NE	\$7,000.00
13785	Curb Ramp Required	SE	\$7,000.00
13784	Curb Ramp Required	SW	\$7,000.00

Total Cost for Street: BUCKS HARBOR WAY			\$21,000.00
Intersection ID and Street Names:	Type:	Orientation:	
2741 BUCKS HARBOR WAY and WHITE CASTLE WAY			\$21,000.00
30928	Perpendicular	NE	\$7,000.00
30927	Perpendicular	NW	\$7,000.00
30929	Curb Ramp Required	SE	\$7,000.00

Total Cost for Street: SHELATO WAY			\$21,000.00
Intersection ID and Street Names:	Type:	Orientation:	
2742 SHELATO WAY and THISTLEWOOD WAY			\$21,000.00
468	Curb Ramp Required	NE	\$7,000.00
469	Curb Ramp Required	NW	\$7,000.00
132971	Curb Ramp Required	S	\$7,000.00

Total Cost for Street: MADISON AVE			\$7,500.00
Intersection ID and Street Names:	Type:	Orientation:	

2743	MADISON AVE	and	PRIMROSE DR		\$7,500.00
	11609	Parallel	SE		\$500.00
	11610	Parallel	SW		\$7,000.00

Total Cost for Street: CRUMLEY WAY				\$16,750.00
------------------------------------	--	--	--	-------------

Intersection ID and Street Names:	Type:	Orientation:
-----------------------------------	-------	--------------

2744	CRUMLEY WAY	and	CRUMLEY WAY		\$16,750.00
	12983	Perpendicular	NE		\$6,500.00
	12982	Blended Transition	NW		\$3,250.00
	12984	Curb Ramp Required	SW		\$7,000.00

Total Cost for Street: SAN VINCENTE WAY				\$21,000.00
---	--	--	--	-------------

Intersection ID and Street Names:	Type:	Orientation:
-----------------------------------	-------	--------------

2745	SAN VINCENTE WAY	and	TELL CT		\$21,000.00
	9470	Curb Ramp Required	NE		\$7,000.00
	9469	Curb Ramp Required	SE		\$7,000.00
	9471	Curb Ramp Required	SW		\$7,000.00

Total Cost for Street: ANDALUSIAN DR				\$0.00
--------------------------------------	--	--	--	--------

Intersection ID and Street Names:	Type:	Orientation:
-----------------------------------	-------	--------------

2746	ANDALUSIAN DR	and	ARDENNESS DR		\$0.00
	23087	No Sidewalk, Curb Ramp Not Required	N		\$0.00
	23089	No Sidewalk, Curb Ramp Not Required	SE		\$0.00
	23088	No Sidewalk, Curb Ramp Not Required	SW		\$0.00

Total Cost for Street: CLIFFE WAY				\$21,000.00
-----------------------------------	--	--	--	-------------

Intersection ID and Street Names:	Type:	Orientation:
-----------------------------------	-------	--------------

2747	CLIFFE WAY	and	LEXUS WAY		\$21,000.00
	30023	Parallel	NE		\$7,000.00
	30022	Parallel	NW		\$7,000.00
	30024	Curb Ramp Required	SE		\$7,000.00

Total Cost for Street: CLARENDON WAY				\$0.00
--------------------------------------	--	--	--	--------

Intersection ID and Street Names:	Type:	Orientation:
-----------------------------------	-------	--------------

2748	CLARENDON WAY	and	SHELFIELD DR		\$0.00
	19537	No Sidewalk, Curb Ramp Not Required	NE		\$0.00
	19536	Driveway	NW		
	19538	No Sidewalk, Curb Ramp Not Required	SW		\$0.00

Total Cost for Street: DIAMOND RANCH DR			\$1,500.00
Intersection ID and Street Names:	Type:	Orientation:	
2749 DIAMOND RANCH DR and MADORA WAY			\$1,500.00
26076	Parallel	NE	\$500.00
26077	Parallel	NW	\$500.00
26078	Parallel	SE	\$500.00

Total Cost for Street: HARLEN CT			\$21,000.00
Intersection ID and Street Names:	Type:	Orientation:	
2751 HARLEN CT and OAKHOLLOW DR			\$21,000.00
9758	Curb Ramp Required	NE	\$7,000.00
9757	Curb Ramp Required	NW	\$7,000.00
9756	Curb Ramp Required	SW	\$7,000.00

Total Cost for Street: LINLEY LN			\$7,000.00
Intersection ID and Street Names:	Type:	Orientation:	
2754 LINLEY LN and PASADENA AVE			\$7,000.00
14290	Curb Ramp Required	NW	\$7,000.00
14288	No Sidewalk, Curb Ramp Not Required	SE	\$0.00
14289	No Sidewalk, Curb Ramp Not Required	SW	\$0.00

Total Cost for Street: HURLEY WAY			\$3,500.00
Intersection ID and Street Names:	Type:	Orientation:	
2758 HURLEY WAY and KEENEY WAY			\$3,500.00
2775	Parallel	NE	\$500.00
2774	Perpendicular	NW	\$3,000.00
2773	No Sidewalk, Curb Ramp Not Required	SW	\$0.00

Total Cost for Street: EDISON AVE			\$12,000.00
Intersection ID and Street Names:	Type:	Orientation:	
2759 EDISON AVE and FONTAINE CT			\$12,000.00
135586	Curb Ramp Required	E	\$7,000.00
135587	Parallel	N	\$2,500.00
135588	Parallel	W	\$2,500.00

Total Cost for Street: SAWTELLE WAY			\$28,000.00
Intersection ID and Street Names:	Type:	Orientation:	

2762 SAWTELLE WAY and WATERTON WAY			\$28,000.00
6950	Curb Ramp Required	NE	\$7,000.00
6949	Curb Ramp Required	NW	\$7,000.00
6947	Curb Ramp Required	SE	\$7,000.00
6948	Curb Ramp Required	SW	\$7,000.00

Total Cost for Street: GREEN PARK LN			\$14,000.00
---	--	--	--------------------

Intersection ID and Street Names:	Type:	Orientation:
-----------------------------------	-------	--------------

2763 GREEN PARK LN and NORTH AVE			\$14,000.00
22538	No Sidewalk, Curb Ramp Not Required	NE	\$0.00
22537	Curb Ramp Required	NW	\$7,000.00
22539	Curb Ramp Required	SW	\$7,000.00

Total Cost for Street: JONKO AVE			\$21,000.00
---	--	--	--------------------

Intersection ID and Street Names:	Type:	Orientation:
-----------------------------------	-------	--------------

2764 JONKO AVE and POLK ST			\$21,000.00
7698	Curb Ramp Required	NE	\$7,000.00
7697	Curb Ramp Required	SE	\$7,000.00
7699	Curb Ramp Required	SW	\$7,000.00

Total Cost for Street: BURBANK WAY			\$0.00
---	--	--	---------------

Intersection ID and Street Names:	Type:	Orientation:
-----------------------------------	-------	--------------

2768 BURBANK WAY and HUNTINGTON RD			\$0.00
27457	No Sidewalk, Curb Ramp Not Required	NE	\$0.00
27456	No Sidewalk, Curb Ramp Not Required	NW	\$0.00
27458	No Sidewalk, Curb Ramp Not Required	SE	\$0.00

Total Cost for Street: 50TH AVE			\$21,000.00
--	--	--	--------------------

Intersection ID and Street Names:	Type:	Orientation:
-----------------------------------	-------	--------------

2770 50TH AVE and BADEN CT			\$21,000.00
5816	Parallel	NW	\$7,000.00
5817	Parallel	SE	\$7,000.00
5815	Parallel	SW	\$7,000.00

Total Cost for Street: SIERRA BLVD			
---	--	--	--

Intersection ID and Street Names:	Type:	Orientation:
-----------------------------------	-------	--------------

2772 SIERRA BLVD and WOODSIDE SIERRA			
1479	Driveway	N	

Total Cost for Street: LOS OLIVOS WAY			\$28,000.00
Intersection ID and Street Names:	Type:	Orientation:	
2773 LOS OLIVOS WAY and STOLLWOOD DR			\$28,000.00
1338	Parallel	NE	\$7,000.00
1337	Parallel	NW	\$7,000.00
1335	Parallel	SE	\$7,000.00
1336	Parallel	SW	\$7,000.00
Total Cost for Street: KIERNAN DR			\$21,000.00
Intersection ID and Street Names:	Type:	Orientation:	
2775 KIERNAN DR and WILKINS WAY			\$21,000.00
8245	Curb Ramp Required	NE	\$7,000.00
8244	Curb Ramp Required	NW	\$7,000.00
8243	Curb Ramp Required	SW	\$7,000.00
Total Cost for Street: JUANITA LN			\$0.00
Intersection ID and Street Names:	Type:	Orientation:	
2776 JUANITA LN and SANTA ANITA DR			\$0.00
1539	No Sidewalk, Curb Ramp Not Required	NE	\$0.00
1538	No Sidewalk, Curb Ramp Not Required	NW	\$0.00
1536	No Sidewalk, Curb Ramp Not Required	SE	\$0.00
1537	No Sidewalk, Curb Ramp Not Required	SW	\$0.00
Total Cost for Street: LONGFELLOW WAY			\$34,000.00
Intersection ID and Street Names:	Type:	Orientation:	
2777 LONGFELLOW WAY and OAKHOLLOW DR			\$34,000.00
9773	Curb Ramp Required	NE	\$13,500.00
9775	Curb Ramp Required	NW	\$7,000.00
9771	Perpendicular	SE	\$6,500.00
9774	Curb Ramp Required	SW	\$7,000.00
Total Cost for Street: GARFIELD AVE			\$14,500.00
Intersection ID and Street Names:	Type:	Orientation:	
2778 GARFIELD AVE and WHITE FIR WAY			\$14,500.00
21094	Parallel	NE	\$7,000.00
21093	Parallel	SE	\$7,000.00
21092	Parallel	SW	\$500.00

Total Cost for Street: ANTELOPE NORTH RD				\$0.00
Intersection ID and Street Names:		Type:	Orientation:	
2779 ANTELOPE NORTH RD and OLD ANTELOPE NORTH RD				\$0.00
26008	No Sidewalk, Curb Ramp Not Required	E		\$0.00
26009	No Sidewalk, Curb Ramp Not Required	N		\$0.00
26007	No Sidewalk, Curb Ramp Not Required	S		\$0.00
26010	No Sidewalk, Curb Ramp Not Required	W		\$0.00
Total Cost for Street: CENTRAL AVE				\$0.00
Intersection ID and Street Names:		Type:	Orientation:	
2781 CENTRAL AVE and PLACER MINE RD				\$0.00
134094	No Sidewalk, Curb Ramp Not Required	NE		\$0.00
Total Cost for Street: 9TH AVE				\$0.00
Intersection ID and Street Names:		Type:	Orientation:	
2782 9TH AVE and N ST				\$0.00
23545	No Sidewalk, Curb Ramp Not Required	NE		\$0.00
23548	No Sidewalk, Curb Ramp Not Required	NW		\$0.00
23546	No Sidewalk, Curb Ramp Not Required	SE		\$0.00
23547	No Sidewalk, Curb Ramp Not Required	SW		\$0.00
Total Cost for Street: PITALO WAY				\$7,000.00
Intersection ID and Street Names:		Type:	Orientation:	
2783 PITALO WAY and WACHTEL WAY				\$7,000.00
32843	Parallel	SE		\$7,000.00
Total Cost for Street: SPICA PKWY				\$21,000.00
Intersection ID and Street Names:		Type:	Orientation:	
2784 SPICA PKWY and URSA PKWY				\$21,000.00
5888	Curb Ramp Required	NW		\$7,000.00
5886	Curb Ramp Required	SE		\$7,000.00
5887	Curb Ramp Required	SW		\$7,000.00
Total Cost for Street: TWIN FALLS DR				\$14,000.00
Intersection ID and Street Names:		Type:	Orientation:	
2785 TWIN FALLS DR and WATERTON WAY				\$14,000.00
6959	Curb Ramp Required	NE		\$7,000.00

6958	Curb Ramp Required	SE	\$7,000.00
------	--------------------	----	------------

Total Cost for Street:	44TH AVE	\$21,000.00
-------------------------------	-----------------	--------------------

Intersection ID and Street Names:	Type:	Orientation:
-----------------------------------	-------	--------------

2786 44TH AVE and WELTY WAY		\$21,000.00
------------------------------------	--	--------------------

2194	Curb Ramp Required	NW	\$7,000.00
------	--------------------	----	------------

132972	Curb Ramp Required	SE	\$7,000.00
--------	--------------------	----	------------

2193	Curb Ramp Required	SW	\$7,000.00
------	--------------------	----	------------

Total Cost for Street:	GOLD RUN AVE	\$21,000.00
-------------------------------	---------------------	--------------------

Intersection ID and Street Names:	Type:	Orientation:
-----------------------------------	-------	--------------

2787 GOLD RUN AVE and KARM WAY		\$21,000.00
---------------------------------------	--	--------------------

10248	Perpendicular	NE	\$7,000.00
-------	---------------	----	------------

10250	Perpendicular	NW	\$7,000.00
-------	---------------	----	------------

10249	Curb Ramp Required	SE	\$7,000.00
-------	--------------------	----	------------

Total Cost for Street:	LOHEIT WAY	\$21,000.00
-------------------------------	-------------------	--------------------

Intersection ID and Street Names:	Type:	Orientation:
-----------------------------------	-------	--------------

2788 LOHEIT WAY and SWEET BIRCH CT		\$21,000.00
---	--	--------------------

10278	Parallel	NE	\$7,000.00
-------	----------	----	------------

10279	Parallel	NW	\$7,000.00
-------	----------	----	------------

10277	Parallel	SE	\$7,000.00
-------	----------	----	------------

Total Cost for Street:	KELLY WAY	\$21,000.00
-------------------------------	------------------	--------------------

Intersection ID and Street Names:	Type:	Orientation:
-----------------------------------	-------	--------------

2789 KELLY WAY and MCKELLAR AVE		\$21,000.00
--	--	--------------------

2046	Curb Ramp Required	NW	\$7,000.00
------	--------------------	----	------------

132973	Curb Ramp Required	SE	\$7,000.00
--------	--------------------	----	------------

2045	Curb Ramp Required	SW	\$7,000.00
------	--------------------	----	------------

Total Cost for Street:	SORENSTAM DR	\$14,000.00
-------------------------------	---------------------	--------------------

Intersection ID and Street Names:	Type:	Orientation:
-----------------------------------	-------	--------------

2791 SORENSTAM DR and TIGERWOODS DR		\$14,000.00
--	--	--------------------

134650	Curb Ramp Required	NW	\$7,000.00
--------	--------------------	----	------------

134649	Curb Ramp Required	SW	\$7,000.00
--------	--------------------	----	------------

Total Cost for Street:	PEGGY LN	
-------------------------------	-----------------	--

Intersection ID and Street Names:	Type:	Orientation:
-----------------------------------	-------	--------------

2792 PEGGY LN and WALNUT AVE

16836

Driveway

NE

Total Cost for Street: OLIVE OAK WAY

\$21,000.00

Intersection ID and Street Names:

Type:

Orientation:

2793 OLIVE OAK WAY and THOR WAY

\$21,000.00

19659

Curb Ramp Required

NE

\$7,000.00

19657

Perpendicular

SE

\$7,000.00

19658

Perpendicular

SW

\$7,000.00

Total Cost for Street: ODEA DR

Intersection ID and Street Names:

Type:

Orientation:

2794 ODEA DR and ODEA DR 44TH ST ALY

136258

Driveway

N

Total Cost for Street: CASPER CT

\$21,000.00

Intersection ID and Street Names:

Type:

Orientation:

2795 CASPER CT and HEMINGWAY DR

\$21,000.00

29899

Curb Ramp Required

NW

\$7,000.00

29898

Parallel

SE

\$7,000.00

29897

Parallel

SW

\$7,000.00

Total Cost for Street: ALLEGHENY DR

\$8,000.00

Intersection ID and Street Names:

Type:

Orientation:

2797 ALLEGHENY DR and APPALACHIAN DR

\$8,000.00

28700

Parallel

NE

\$3,500.00

28699

Parallel

NW

\$500.00

28701

Parallel

SE

\$3,500.00

28702

Parallel

SW

\$500.00

Total Cost for Street: ESPERANZA DR

\$0.00

Intersection ID and Street Names:

Type:

Orientation:

2802 ESPERANZA DR and LOS MOLINOS WAY

\$0.00

41

No Sidewalk, Curb Ramp Not Required

NW

\$0.00

40

No Sidewalk, Curb Ramp Not Required

SW

\$0.00

Total Cost for Street: MOUNT EVANS CT

\$21,000.00

Intersection ID and Street Names:

Type:

Orientation:

2804 MOUNT EVANS CT and STANFORD OAK DR			\$21,000.00
14450	Perpendicular	NE	\$7,000.00
14449	Curb Ramp Required	NW	\$7,000.00
14451	Perpendicular	SE	\$7,000.00

Total Cost for Street: CORD WAY			\$21,000.00
---------------------------------	--	--	-------------

Intersection ID and Street Names:	Type:	Orientation:
-----------------------------------	-------	--------------

2805 CORD WAY and VINTAGE PARK DR			\$21,000.00
14828	Perpendicular	NE	\$7,000.00
14829	Perpendicular	NW	\$7,000.00
14827	Curb Ramp Required	SE	\$7,000.00

Total Cost for Street: BRADHUGH CT			\$21,000.00
------------------------------------	--	--	-------------

Intersection ID and Street Names:	Type:	Orientation:
-----------------------------------	-------	--------------

2806 BRADHUGH CT and HANKS ST			\$21,000.00
12129	Perpendicular	NE	\$7,000.00
12130	Curb Ramp Required	NW	\$7,000.00
12128	Perpendicular	SE	\$7,000.00

Total Cost for Street: CLAREMONT RD			\$0.00
-------------------------------------	--	--	--------

Intersection ID and Street Names:	Type:	Orientation:
-----------------------------------	-------	--------------

2808 CLAREMONT RD and CODA LN			\$0.00
19619	No Sidewalk, Curb Ramp Not Required	NE	\$0.00
19620	No Sidewalk, Curb Ramp Not Required	SE	\$0.00
19621	No Sidewalk, Curb Ramp Not Required	SW	\$0.00

Total Cost for Street: CENTER ST			\$20,500.00
----------------------------------	--	--	-------------

Intersection ID and Street Names:	Type:	Orientation:
-----------------------------------	-------	--------------

2809 CENTER ST and GROVE ST			\$20,500.00
136340	Blended Transition	NE	\$7,000.00
136338	Perpendicular	SE	\$6,500.00
136339	Curb Ramp Required	SW	\$7,000.00

Total Cost for Street: BROMPTON CT			\$21,000.00
------------------------------------	--	--	-------------

Intersection ID and Street Names:	Type:	Orientation:
-----------------------------------	-------	--------------

2814 BROMPTON CT and PAISLEY WAY			\$21,000.00
132974	Curb Ramp Required	E	\$7,000.00
1081	Curb Ramp Required	NW	\$7,000.00
1082	Curb Ramp Required	SW	\$7,000.00

Total Cost for Street: PHOENICIAN WAY				\$21,000.00
Intersection ID and Street Names:		Type:	Orientation:	
2815 PHOENICIAN WAY and PRAIRIE DUNES WAY				\$21,000.00
134551	Parallel	NW	\$7,000.00	
134549	Parallel	SE	\$7,000.00	
134550	Parallel	SW	\$7,000.00	
Total Cost for Street: ARDENRIDGE DR				\$3,500.00
Intersection ID and Street Names:		Type:	Orientation:	
2816 ARDENRIDGE DR and NORTHROP AVE				\$3,500.00
293	No Sidewalk, Curb Ramp Not Required	NE	\$0.00	
294	Parallel	NW	\$3,500.00	
132975	No Sidewalk, Curb Ramp Not Required	S	\$0.00	
Total Cost for Street: KELVEDON WAY				\$21,000.00
Intersection ID and Street Names:		Type:	Orientation:	
2819 KELVEDON WAY and POLMONT WAY				\$21,000.00
133380	Parallel	E	\$7,000.00	
133378	Parallel	NW	\$7,000.00	
133379	Parallel	SW	\$7,000.00	
Total Cost for Street: PALMERSON DR				\$28,000.00
Intersection ID and Street Names:		Type:	Orientation:	
2824 PALMERSON DR and POKER LN				\$28,000.00
5193	Parallel	NE	\$7,000.00	
5190	Parallel	NW	\$7,000.00	
5192	Parallel	SE	\$7,000.00	
5191	Parallel	SW	\$7,000.00	
Total Cost for Street: SAND FIELD CT				\$21,000.00
Intersection ID and Street Names:		Type:	Orientation:	
2825 SAND FIELD CT and STONE CLIFF WAY				\$21,000.00
32274	Parallel	NE	\$7,000.00	
32273	Parallel	SE	\$7,000.00	
32275	Curb Ramp Required	SW	\$7,000.00	

Total Cost for Street: THOR WAY				\$21,000.00
Intersection ID and Street Names:		Type:	Orientation:	
2826 THOR WAY and THOR WAY				\$21,000.00
19661	Perpendicular	NE	\$7,000.00	
19660	Perpendicular	NW	\$7,000.00	
19662	Curb Ramp Required	SE	\$7,000.00	
Total Cost for Street: POLK ST				
Intersection ID and Street Names:		Type:	Orientation:	
2829 POLK ST and UNNAMED RD				
7706	Driveway	W		
Total Cost for Street: BELL ST				\$0.00
Intersection ID and Street Names:		Type:	Orientation:	
2831 BELL ST and SANTA ANITA DR				\$0.00
1542	No Sidewalk, Curb Ramp Not Required	NE	\$0.00	
1543	No Sidewalk, Curb Ramp Not Required	SE	\$0.00	
Total Cost for Street: GREENHILLS RD				\$0.00
Intersection ID and Street Names:		Type:	Orientation:	
2833 GREENHILLS RD and HYDE WAY				\$0.00
89	No Sidewalk, Curb Ramp Not Required	NE	\$0.00	
90	No Sidewalk, Curb Ramp Not Required	SE	\$0.00	
Total Cost for Street: BOTHWELL DR				\$45,500.00
Intersection ID and Street Names:		Type:	Orientation:	
2834 BOTHWELL DR and VINTAGE PARK DR				\$45,500.00
34137	Parallel	ENE	\$3,500.00	
34144	Parallel	ESE	\$7,000.00	
34138	Parallel	NNE	\$3,500.00	
34139	Parallel	NNW	\$7,000.00	
34143	Parallel	SSE	\$7,000.00	
34142	Parallel	SSW	\$7,000.00	
34140	Parallel	WNW	\$7,000.00	
34141	Parallel	WSW	\$3,500.00	

Total Cost for Street: LOS OSOS CT			\$21,000.00
Intersection ID and Street Names:	Type:	Orientation:	
2835 LOS OSOS CT and SHELL BEACH DR			\$21,000.00
18342	Parallel	NE	\$7,000.00
18341	Parallel	NW	\$7,000.00
18340	Parallel	SW	\$7,000.00
Total Cost for Street: EL CAMINO AVE			\$21,000.00
Intersection ID and Street Names:	Type:	Orientation:	
2836 EL CAMINO AVE and KENTFIELD DR			\$21,000.00
19378	Parallel	NE	\$7,000.00
19377	Parallel	NW	\$7,000.00
19379	Curb Ramp Required	SE	\$7,000.00
Total Cost for Street: MIEKO WAY			\$21,000.00
Intersection ID and Street Names:	Type:	Orientation:	
2838 MIEKO WAY and MIEKO WAY			\$21,000.00
14233	Curb Ramp Required	NW	\$7,000.00
14231	Perpendicular	SE	\$7,000.00
14232	Perpendicular	SW	\$7,000.00
Total Cost for Street: HEIDI CT			\$7,000.00
Intersection ID and Street Names:	Type:	Orientation:	
2839 HEIDI CT and SAN JUAN AVE			\$7,000.00
8536	No Sidewalk, Curb Ramp Not Required	NE	\$0.00
8535	No Sidewalk, Curb Ramp Not Required	SE	\$0.00
8534	Curb Ramp Required	SW	\$7,000.00
Total Cost for Street: DE JOHN AVE			\$14,000.00
Intersection ID and Street Names:	Type:	Orientation:	
2841 DE JOHN AVE and VONDA ST			\$14,000.00
16904	Curb Ramp Required	NW	\$7,000.00
16903	Curb Ramp Required	SE	\$7,000.00
Total Cost for Street: HOLWORTHY WAY			
Intersection ID and Street Names:	Type:	Orientation:	
2843 HOLWORTHY WAY and UNNAMED RD			

11407

Driveway

S

Total Cost for Street: CORODON ST**\$21,000.00**

Intersection ID and Street Names:

Type:

Orientation:

2844 CORODON ST and GROVE ST**\$21,000.00**

136304

Perpendicular

NE

\$7,000.00

136305

Perpendicular

SE

\$7,000.00

136306

Curb Ramp Required

SW

\$7,000.00

Total Cost for Street: GREY LIVERY WAY**\$14,000.00**

Intersection ID and Street Names:

Type:

Orientation:

2845 GREY LIVERY WAY and QUIET KNOLLS DR**\$14,000.00**

6626

Curb Ramp Required

NE

\$7,000.00

6625

Perpendicular

SW

\$7,000.00

Total Cost for Street: CANAVERAL WAY**\$21,000.00**

Intersection ID and Street Names:

Type:

Orientation:

2846 CANAVERAL WAY and RAMSEY DR**\$21,000.00**

11440

Curb Ramp Required

NE

\$7,000.00

11439

Curb Ramp Required

SE

\$7,000.00

11438

Curb Ramp Required

SW

\$7,000.00

Total Cost for Street: LOS RIOS DR**\$21,000.00**

Intersection ID and Street Names:

Type:

Orientation:

2848 LOS RIOS DR and MARIMOORE WAY**\$21,000.00**

478

Parallel

NW

\$7,000.00

479

Parallel

SE

\$7,000.00

477

Parallel

SW

\$7,000.00

Total Cost for Street: ARNOLD WAY**\$11,000.00**

Intersection ID and Street Names:

Type:

Orientation:

2849 ARNOLD WAY and BRITTON WAY**\$11,000.00**

25010

Parallel

NE

\$500.00

25009

Parallel

NW

\$7,000.00

25008

Parallel

SW

\$3,500.00

Total Cost for Street: FERNRIDGE DR**\$28,000.00**

Intersection ID and Street Names:

Type:

Orientation:

2850 FERNRIDGE DR and INGLESIDE WAY				\$28,000.00
10464	Perpendicular	NE		\$7,000.00
10463	Perpendicular	NW		\$7,000.00
10465	Perpendicular	SE		\$7,000.00
10466	Perpendicular	SW		\$7,000.00

Total Cost for Street: ANDANTE DR				\$21,000.00
---	--	--	--	--------------------

Intersection ID and Street Names:	Type:	Orientation:
-----------------------------------	-------	--------------

2851 ANDANTE DR and PICCOLO CT				\$21,000.00
25978	Parallel	NE		\$7,000.00
25977	Parallel	NW		\$7,000.00
25976	Parallel	SW		\$7,000.00

Total Cost for Street: LEAFMONT WAY				\$21,000.00
---	--	--	--	--------------------

Intersection ID and Street Names:	Type:	Orientation:
-----------------------------------	-------	--------------

2854 LEAFMONT WAY and ROSE RIVER WAY				\$21,000.00
22175	Perpendicular	NE		\$7,000.00
22173	Perpendicular	SE		\$7,000.00
22174	Curb Ramp Required	SW		\$7,000.00

Total Cost for Street: BRUNO WAY				\$28,000.00
--	--	--	--	--------------------

Intersection ID and Street Names:	Type:	Orientation:
-----------------------------------	-------	--------------

2856 BRUNO WAY and SKANDER WAY				\$28,000.00
9118	Perpendicular	NE		\$7,000.00
9117	Perpendicular	NW		\$7,000.00
9115	Perpendicular	SE		\$7,000.00
9116	Perpendicular	SW		\$7,000.00

Total Cost for Street: FLORIN CREEK CT				\$21,000.00
--	--	--	--	--------------------

Intersection ID and Street Names:	Type:	Orientation:
-----------------------------------	-------	--------------

2858 FLORIN CREEK CT and POMEGRANATE AVE				\$21,000.00
3493	Perpendicular	NE		\$7,000.00
3494	Perpendicular	NW		\$7,000.00
3495	Curb Ramp Required	SE		\$7,000.00

Total Cost for Street: LA RIVIERA DR				
--	--	--	--	--

Intersection ID and Street Names:	Type:	Orientation:
-----------------------------------	-------	--------------

2862 LA RIVIERA DR and LA RIVIERA DR				
6792	Driveway	S		

Total Cost for Street: HOLLIS CT			\$21,000.00
Intersection ID and Street Names:	Type:	Orientation:	
2863 HOLLIS CT and PRETENTIOUS WAY			\$21,000.00
14542	Perpendicular	NE	\$7,000.00
14543	Perpendicular	NW	\$7,000.00
14544	Curb Ramp Required	SW	\$7,000.00

Total Cost for Street: CONRAD DR			\$8,000.00
Intersection ID and Street Names:	Type:	Orientation:	
2864 CONRAD DR and PALMER HOUSE DR			\$8,000.00
133216	Parallel	E	\$3,000.00
133215	Parallel	NW	\$2,500.00
133214	Parallel	SW	\$2,500.00

Total Cost for Street: MULDROW RD			\$21,000.00
Intersection ID and Street Names:	Type:	Orientation:	
2866 MULDROW RD and SUMMERTREE CT			\$21,000.00
15573	Perpendicular	NE	\$7,000.00
15572	Perpendicular	NW	\$7,000.00
15574	Curb Ramp Required	S	\$7,000.00

Total Cost for Street: FOPPIANO WAY			\$21,000.00
Intersection ID and Street Names:	Type:	Orientation:	
2868 FOPPIANO WAY and SEBASTIANI WAY			\$21,000.00
133495	Parallel	E	\$7,000.00
133494	Parallel	NW	\$7,000.00
133493	Parallel	SW	\$7,000.00

Total Cost for Street: ELWYN AVE			\$0.00
Intersection ID and Street Names:	Type:	Orientation:	
2871 ELWYN AVE and W U ST			\$0.00
21584	No Sidewalk, Curb Ramp Not Required	NE	\$0.00
21583	No Sidewalk, Curb Ramp Not Required	NW	\$0.00
21585	No Sidewalk, Curb Ramp Not Required	SE	\$0.00

Total Cost for Street: BEACHWOOD DR			\$21,000.00
Intersection ID and Street Names:	Type:	Orientation:	

2872 BEACHWOOD DR and SANDI CT			\$21,000.00
32580	Curb Ramp Required	NE	\$7,000.00
32581	Curb Ramp Required	NW	\$7,000.00
32579	Curb Ramp Required	SE	\$7,000.00

Total Cost for Street: MARISSA WAY			\$21,000.00
------------------------------------	--	--	-------------

Intersection ID and Street Names:	Type:	Orientation:
-----------------------------------	-------	--------------

2873 MARISSA WAY and PLAYA WAY			\$21,000.00
22926	Parallel	NE	\$7,000.00
22925	Parallel	SE	\$7,000.00
22924	Parallel	SW	\$7,000.00

Total Cost for Street: CASTLETON CIR			\$28,000.00
--------------------------------------	--	--	-------------

Intersection ID and Street Names:	Type:	Orientation:
-----------------------------------	-------	--------------

2874 CASTLETON CIR and EXCELSIOR RD			\$28,000.00
25095	Parallel	NE	\$7,000.00
25098	Parallel	NW	\$7,000.00
25096	Parallel	SE	\$7,000.00
25097	Parallel	SW	\$7,000.00

Total Cost for Street: ERNESTINE WAY			\$21,000.00
--------------------------------------	--	--	-------------

Intersection ID and Street Names:	Type:	Orientation:
-----------------------------------	-------	--------------

2876 ERNESTINE WAY and GILMAN WAY			\$21,000.00
10742	Perpendicular	NW	\$7,000.00
10743	Perpendicular	SE	\$7,000.00
10741	Parallel	SW	\$7,000.00

Total Cost for Street: COBBLE FIELD DR			\$28,000.00
--	--	--	-------------

Intersection ID and Street Names:	Type:	Orientation:
-----------------------------------	-------	--------------

2877 COBBLE FIELD DR and PURRINGTON CT			\$28,000.00
32423	Parallel	NE	\$7,000.00
32426	Parallel	NW	\$7,000.00
32424	Parallel	SE	\$7,000.00
32425	Parallel	SW	\$7,000.00

Total Cost for Street: WINDING BLUFF LN			
---	--	--	--

Intersection ID and Street Names:	Type:	Orientation:
-----------------------------------	-------	--------------

2878 WINDING BLUFF LN and WINDING WAY			
22939	Driveway	S	

Total Cost for Street:	CARTHY WAY	\$21,000.00
-------------------------------	-------------------	--------------------

Intersection ID and Street Names:	Type:	Orientation:
2879 CARTHY WAY and SUNNYSLOPE DR		
10091	Curb Ramp Required	NE
10090	Curb Ramp Required	NW
10089	Curb Ramp Required	SE

Total Cost for Street:	FRUITRIDGE RD	\$14,000.00
-------------------------------	----------------------	--------------------

Intersection ID and Street Names:	Type:	Orientation:
2881 FRUITRIDGE RD and SAMPSON BLVD		
897	Curb Ramp Required	SE
896	Curb Ramp Required	SW

Total Cost for Street:	MONOGRAM DR	\$21,000.00
-------------------------------	--------------------	--------------------

Intersection ID and Street Names:	Type:	Orientation:
2882 MONOGRAM DR and PERCEPTIVE WAY		
14640	Curb Ramp Required	NW
14638	Perpendicular	SE
14639	Perpendicular	SW

Total Cost for Street:	CHEVERNY WAY	\$18,000.00
-------------------------------	---------------------	--------------------

Intersection ID and Street Names:	Type:	Orientation:
2883 CHEVERNY WAY and MONTEFALCO WAY		
134883	Parallel	E
134882	Parallel	N
134884	Parallel	S
134885	Parallel	W

Total Cost for Street:	MEADORS CT	\$21,000.00
-------------------------------	-------------------	--------------------

Intersection ID and Street Names:	Type:	Orientation:
2885 MEADORS CT and OAKENSHIELD CIR		
6191	Perpendicular	NW
6192	Curb Ramp Required	SE
6190	Perpendicular	SW

Total Cost for Street:	ARUTAS DR	\$21,000.00
-------------------------------	------------------	--------------------

Intersection ID and Street Names:	Type:	Orientation:
-----------------------------------	-------	--------------

2886	ARUTAS DR	and	STRATHMORE WAY		\$21,000.00
	12822	Curb Ramp Required	NE		\$7,000.00
	12823	Curb Ramp Required	SE		\$7,000.00
	12824	Curb Ramp Required	SW		\$7,000.00

Total Cost for Street: 32ND AVE					\$21,000.00
---------------------------------	--	--	--	--	-------------

Intersection ID and Street Names:	Type:	Orientation:
-----------------------------------	-------	--------------

2890	32ND AVE	and	39TH ST		\$21,000.00
	132976	Curb Ramp Required	NE		\$7,000.00
	2117	Curb Ramp Required	SE		\$7,000.00
	2118	Curb Ramp Required	SW		\$7,000.00

Total Cost for Street: OAKFIELD CIR					\$21,000.00
-------------------------------------	--	--	--	--	-------------

Intersection ID and Street Names:	Type:	Orientation:
-----------------------------------	-------	--------------

2897	OAKFIELD CIR	and	OAKSHIRE CT		\$21,000.00
	15369	Curb Ramp Required	E		\$7,000.00
	15367	Curb Ramp Required	NW		\$7,000.00
	15368	Curb Ramp Required	SW		\$7,000.00

Total Cost for Street: FLYWAY DR					\$21,000.00
----------------------------------	--	--	--	--	-------------

Intersection ID and Street Names:	Type:	Orientation:
-----------------------------------	-------	--------------

2898	FLYWAY DR	and	VOUGHT DR		\$21,000.00
	28104	Perpendicular	NW		\$7,000.00
	28106	Curb Ramp Required	SE		\$7,000.00
	28105	Perpendicular	SW		\$7,000.00

Total Cost for Street: BRANDT WAY					\$21,000.00
-----------------------------------	--	--	--	--	-------------

Intersection ID and Street Names:	Type:	Orientation:
-----------------------------------	-------	--------------

2900	BRANDT WAY	and	WHITECLIFF WAY		\$21,000.00
	10419	Curb Ramp Required	NE		\$7,000.00
	10420	Curb Ramp Required	SE		\$7,000.00
	10421	Curb Ramp Required	SW		\$7,000.00

Total Cost for Street: FAIR OAKS BLVD					\$0.00
---------------------------------------	--	--	--	--	--------

Intersection ID and Street Names:	Type:	Orientation:
-----------------------------------	-------	--------------

2901	FAIR OAKS BLVD	and	LARCH LN		\$0.00
	237	No Sidewalk, Curb Ramp Not Required	NE		\$0.00
	236	No Sidewalk, Curb Ramp Not Required	NW		\$0.00

Total Cost for Street: ESTEEM DR			\$21,000.00
Intersection ID and Street Names:	Type:	Orientation:	
2902 ESTEEM DR and HEATHERBRAE CIR			\$21,000.00
14694	Perpendicular	NE	\$7,000.00
14695	Curb Ramp Required	NW	\$7,000.00
14693	Perpendicular	SE	\$7,000.00

Total Cost for Street: CHENTEZ CT			\$21,000.00
Intersection ID and Street Names:	Type:	Orientation:	
2903 CHENTEZ CT and ELAM CREEK CT			\$21,000.00
21997	Parallel	NW	\$7,000.00
21995	Parallel	SE	\$7,000.00
21996	Parallel	SW	\$7,000.00

Total Cost for Street: PARKOAKS DR			\$21,000.00
Intersection ID and Street Names:	Type:	Orientation:	
2904 PARKOAKS DR and TINA CT			\$21,000.00
4495	Curb Ramp Required	NW	\$7,000.00
4497	Curb Ramp Required	SE	\$7,000.00
4496	Curb Ramp Required	SW	\$7,000.00

Total Cost for Street: PALM DR			\$0.00
Intersection ID and Street Names:	Type:	Orientation:	
2905 PALM DR and SCANDIA WAY			\$0.00
8189	No Sidewalk, Curb Ramp Not Required	NW	\$0.00
8191	No Sidewalk, Curb Ramp Not Required	SE	\$0.00
8190	No Sidewalk, Curb Ramp Not Required	SW	\$0.00

Total Cost for Street: CRABTREE CT			\$21,000.00
Intersection ID and Street Names:	Type:	Orientation:	
2907 CRABTREE CT and LINCOLN CREEK CIR			\$21,000.00
1301	Parallel	NE	\$7,000.00
1302	Parallel	NW	\$7,000.00
1303	Parallel	SW	\$7,000.00

Total Cost for Street: BARRETT RD			\$11,000.00
Intersection ID and Street Names:	Type:	Orientation:	

2908 BARRETT RD and OAK TWIG WAY				\$11,000.00
1182	Parallel	NW		\$3,500.00
1184	Parallel	SE		\$7,000.00
1183	Parallel	SW		\$500.00

Total Cost for Street: CORTADERA DR				\$21,000.00
--	--	--	--	--------------------

Intersection ID and Street Names:	Type:	Orientation:
-----------------------------------	-------	--------------

2909 CORTADERA DR and OLD RANCH RD				\$21,000.00
18728	Curb Ramp Required	NE		\$7,000.00
18729	Perpendicular	SE		\$7,000.00
18730	Perpendicular	SW		\$7,000.00

Total Cost for Street: CAPE HORN CT				\$21,000.00
--	--	--	--	--------------------

Intersection ID and Street Names:	Type:	Orientation:
-----------------------------------	-------	--------------

2910 CAPE HORN CT and NEWCASTLE GAP DR				\$21,000.00
22563	Perpendicular	NE		\$7,000.00
22564	Perpendicular	NW		\$7,000.00
22566	Curb Ramp Required	SE		\$7,000.00

Total Cost for Street: FIELD ST				\$21,000.00
--	--	--	--	--------------------

Intersection ID and Street Names:	Type:	Orientation:
-----------------------------------	-------	--------------

2912 FIELD ST and WINGS WAY				\$21,000.00
32546	Curb Ramp Required	NE		\$7,000.00
32545	Curb Ramp Required	SE		\$7,000.00
32547	Curb Ramp Required	SW		\$7,000.00

Total Cost for Street: VALEWOOD CT				\$21,000.00
---	--	--	--	--------------------

Intersection ID and Street Names:	Type:	Orientation:
-----------------------------------	-------	--------------

2913 VALEWOOD CT and WOODMORE OAKS DR				\$21,000.00
29607	Curb Ramp Required	NW		\$7,000.00
29609	Curb Ramp Required	SE		\$7,000.00
29608	Curb Ramp Required	SW		\$7,000.00

Total Cost for Street: CIRCLE PKWY				\$21,000.00
---	--	--	--	--------------------

Intersection ID and Street Names:	Type:	Orientation:
-----------------------------------	-------	--------------

2914 CIRCLE PKWY and CIRCLE PKWY				\$21,000.00
135450	Curb Ramp Required	NE		\$7,000.00
135451	Curb Ramp Required	SE		\$7,000.00
135452	Curb Ramp Required	W		\$7,000.00

Total Cost for Street: ROARING CAMP DR				\$21,000.00
Intersection ID and Street Names:		Type:	Orientation:	
2915 ROARING CAMP DR and SHIPTON PL				\$21,000.00
22665	Curb Ramp Required	NE	\$7,000.00	
22663	Perpendicular	NW	\$7,000.00	
22664	Perpendicular	SW	\$7,000.00	
Total Cost for Street: ALFORD WAY				\$0.00
Intersection ID and Street Names:		Type:	Orientation:	
2916 ALFORD WAY and DARU WAY				\$0.00
13832	No Sidewalk, Curb Ramp Not Required	NE	\$0.00	
13831	No Sidewalk, Curb Ramp Not Required	NW	\$0.00	
13833	No Sidewalk, Curb Ramp Not Required	SE	\$0.00	
13834	No Sidewalk, Curb Ramp Not Required	SW	\$0.00	
Total Cost for Street: PACIFIC BEACH CT				\$28,000.00
Intersection ID and Street Names:		Type:	Orientation:	
2918 PACIFIC BEACH CT and SUNRISE WOODS WAY				\$28,000.00
30840	Perpendicular	NE	\$7,000.00	
30837	Perpendicular	NW	\$7,000.00	
30839	Perpendicular	SE	\$7,000.00	
30838	Perpendicular	SW	\$7,000.00	
Total Cost for Street: SAN LUCAS WAY				\$14,000.00
Intersection ID and Street Names:		Type:	Orientation:	
2919 SAN LUCAS WAY and WATT AVE				\$14,000.00
214	Curb Ramp Required	NE	\$7,000.00	
213	Curb Ramp Required	SE	\$7,000.00	
132977	No Sidewalk, Curb Ramp Not Required	W	\$0.00	
Total Cost for Street: RIMROCK DR				\$21,000.00
Intersection ID and Street Names:		Type:	Orientation:	
2920 RIMROCK DR and SOUTHWOOD WAY				\$21,000.00
10084	Curb Ramp Required	NE	\$7,000.00	
10085	Curb Ramp Required	NW	\$7,000.00	
10083	Curb Ramp Required	SW	\$7,000.00	

Total Cost for Street: KEONCREST CIR		
Intersection ID and Street Names:	Type:	Orientation:
2921 KEONCREST CIR and UNNAMED RD		
13512	Driveway	S

Total Cost for Street: GIBBONS DR			\$14,000.00
Intersection ID and Street Names:	Type:	Orientation:	
2922 GIBBONS DR and HORTON LN			\$14,000.00
21031	Curb Ramp Required	NE	\$7,000.00
21029	Parallel	NW	\$7,000.00
21032	No Sidewalk, Curb Ramp Not Required	SE	\$0.00
21030	No Sidewalk, Curb Ramp Not Required	SW	\$0.00

Total Cost for Street: MAUI WAY			\$21,000.00
Intersection ID and Street Names:	Type:	Orientation:	
2923 MAUI WAY and OAHU DR			\$21,000.00
11646	Curb Ramp Required	NE	\$7,000.00
11647	Curb Ramp Required	NW	\$7,000.00
11645	Curb Ramp Required	SE	\$7,000.00

Total Cost for Street: LAMBETH WAY			\$21,000.00
Intersection ID and Street Names:	Type:	Orientation:	
2924 LAMBETH WAY and LOWLAND CT			\$21,000.00
135738	Curb Ramp Required	NE	\$7,000.00
135739	Parallel	NW	\$7,000.00
135740	Parallel	SW	\$7,000.00

Total Cost for Street: COYLE AVE			\$16,500.00
Intersection ID and Street Names:	Type:	Orientation:	
2925 COYLE AVE and UNNAMED RD			\$16,500.00
3285	Blended Transition	NE	\$7,000.00
3284	Blended Transition	NW	\$2,500.00
3283	Curb Ramp Required	SW	\$7,000.00

Total Cost for Street: ADELAIDE WAY			\$21,000.00
Intersection ID and Street Names:	Type:	Orientation:	
2926 ADELAIDE WAY and ALEXON WAY			\$21,000.00

Sacramento County

Access Compliance Survey Report - Curb Ramps

Cost Summary

17469	Curb Ramp Required	NE	\$7,000.00
17468	Curb Ramp Required	NW	\$7,000.00
17470	Curb Ramp Required	S	\$7,000.00

Total Cost for Street:	BOOTJACK DR	\$28,000.00
-------------------------------	--------------------	--------------------

Intersection ID and Street Names:	Type:	Orientation:
-----------------------------------	-------	--------------

2928	BOOTJACK DR and DIABLO DR	\$28,000.00
-------------	---	--------------------

14408	Parallel	NE	\$7,000.00
14407	Perpendicular	NW	\$7,000.00
14409	Perpendicular	SE	\$7,000.00
14406	Parallel	SW	\$7,000.00

Total Cost for Street:	SUSAN OAK DR	\$21,000.00
-------------------------------	---------------------	--------------------

Intersection ID and Street Names:	Type:	Orientation:
-----------------------------------	-------	--------------

2931	SUSAN OAK DR and TARMAC CT	\$21,000.00
-------------	--	--------------------

28148	Curb Ramp Required	NW	\$7,000.00
28146	Perpendicular	SE	\$7,000.00
28147	Perpendicular	SW	\$7,000.00

Total Cost for Street:	ANTLER CT	\$21,000.00
-------------------------------	------------------	--------------------

Intersection ID and Street Names:	Type:	Orientation:
-----------------------------------	-------	--------------

2932	ANTLER CT and FAWN TRAIL WAY	\$21,000.00
-------------	--	--------------------

5284	Parallel	NE	\$7,000.00
5282	Parallel	NW	\$7,000.00
5283	Parallel	SW	\$7,000.00

Total Cost for Street:	BREVARD CT	\$21,000.00
-------------------------------	-------------------	--------------------

Intersection ID and Street Names:	Type:	Orientation:
-----------------------------------	-------	--------------

2934	BREVARD CT and BREVARD DR	\$21,000.00
-------------	---	--------------------

32440	Parallel	NE	\$7,000.00
32441	Parallel	NW	\$7,000.00
32442	Parallel	S	\$7,000.00

Total Cost for Street:	BAGLEY CT	\$21,000.00
-------------------------------	------------------	--------------------

Intersection ID and Street Names:	Type:	Orientation:
-----------------------------------	-------	--------------

2935	BAGLEY CT and WILLOW ROCK WAY	\$21,000.00
-------------	---	--------------------

14103	Perpendicular	NE	\$7,000.00
14102	Perpendicular	NW	\$7,000.00
14104	Curb Ramp Required	SE	\$7,000.00

Total Cost for Street: DELFT CT			\$17,500.00
Intersection ID and Street Names:	Type:	Orientation:	
2936 DELFT CT and SILVERLEAF WAY			\$17,500.00
32313	Parallel	NE	\$3,500.00
32312	Parallel	SE	\$7,000.00
32311	Parallel	SW	\$7,000.00
Total Cost for Street: 46TH ST			\$21,000.00
Intersection ID and Street Names:	Type:	Orientation:	
2938 46TH ST and ORINDA WAY			\$21,000.00
1011	Curb Ramp Required	NE	\$7,000.00
1012	Curb Ramp Required	NW	\$7,000.00
132978	Curb Ramp Required	SE	\$7,000.00
Total Cost for Street: SALMON FALLS DR			\$35,000.00
Intersection ID and Street Names:	Type:	Orientation:	
2940 SALMON FALLS DR and WATERTON WAY			\$35,000.00
6983	Parallel	N	\$7,000.00
6985	Parallel	NE	\$7,000.00
6986	Parallel	NW	\$7,000.00
6982	Curb Ramp Required	S	\$7,000.00
6984	Parallel	SE	\$7,000.00
Total Cost for Street: MAISON WAY			\$14,000.00
Intersection ID and Street Names:	Type:	Orientation:	
2941 MAISON WAY and MAYFLOWER CT			\$14,000.00
1842	Curb Ramp Required	NE	\$7,000.00
1843	Curb Ramp Required	NW	\$7,000.00
Total Cost for Street: WILHAGGIN DR			\$14,000.00
Intersection ID and Street Names:	Type:	Orientation:	
2942 WILHAGGIN DR and WYCOMBE DR			\$14,000.00
16493	Curb Ramp Required	NE	\$7,000.00
16494	Curb Ramp Required	SE	\$7,000.00
16495	No Sidewalk, Curb Ramp Not Required	SW	\$0.00

Total Cost for Street: ENGBERG CT			\$21,000.00
Intersection ID and Street Names:	Type:	Orientation:	
2943 ENGBERG CT and MENDOTA WAY			\$21,000.00
16989	Curb Ramp Required	NE	\$7,000.00
16990	Curb Ramp Required	NW	\$7,000.00
16988	Curb Ramp Required	SE	\$7,000.00
Total Cost for Street: MONTCLAIRE ST			\$0.00
Intersection ID and Street Names:	Type:	Orientation:	
2944 MONTCLAIRE ST and SUNNYVALE AVE			\$0.00
21256	No Sidewalk, Curb Ramp Not Required	NW	\$0.00
21257	No Sidewalk, Curb Ramp Not Required	SE	\$0.00
Total Cost for Street: MONTEVINA DR			\$21,000.00
Intersection ID and Street Names:	Type:	Orientation:	
2945 MONTEVINA DR and WESTRAY DR			\$21,000.00
31853	Perpendicular	NE	\$7,000.00
31852	Perpendicular	SE	\$7,000.00
31851	Curb Ramp Required	SW	\$7,000.00
Total Cost for Street: HILLTOP DR			\$8,000.00
Intersection ID and Street Names:	Type:	Orientation:	
2946 HILLTOP DR and MANZANITA AVE			\$8,000.00
4218	Parallel	NE	\$500.00
4217	Parallel	SE	\$500.00
4216	Curb Ramp Required	SW	\$7,000.00
Total Cost for Street: GOLDEN ASPEN DR			\$21,000.00
Intersection ID and Street Names:	Type:	Orientation:	
2949 GOLDEN ASPEN DR and MCDERMOTT DR			\$21,000.00
14519	Curb Ramp Required	NE	\$7,000.00
14518	Perpendicular	NW	\$7,000.00
14517	Perpendicular	SW	\$7,000.00
Total Cost for Street: CASTEC DR			\$0.00
Intersection ID and Street Names:	Type:	Orientation:	
2951 CASTEC DR and LA SIERRA DR			\$0.00

Sacramento County

Access Compliance Survey Report - Curb Ramps

Cost Summary

19746	No Sidewalk, Curb Ramp Not Required	NE	\$0.00
19749	No Sidewalk, Curb Ramp Not Required	NW	\$0.00
19747	No Sidewalk, Curb Ramp Not Required	SE	\$0.00
19748	No Sidewalk, Curb Ramp Not Required	SW	\$0.00

Total Cost for Street: FLORINTOWN WAY**\$14,000.00**

Intersection ID and Street Names:	Type:	Orientation:	
2954 FLORINTOWN WAY and PRITCHARD RD			\$14,000.00
133282	No Sidewalk, Curb Ramp Not Required	NE	\$0.00
133280	Perpendicular	NW	\$7,000.00
133281	Perpendicular	SW	\$7,000.00

Total Cost for Street: LINDALE DR**\$11,000.00**

Intersection ID and Street Names:	Type:	Orientation:	
2955 LINDALE DR and SAHARA CT			\$11,000.00
9188	Parallel	NE	\$7,000.00
9189	Parallel	NW	\$500.00
9190	Parallel	SW	\$3,500.00

Total Cost for Street: FLYNN WAY**\$21,000.00**

Intersection ID and Street Names:	Type:	Orientation:	
2956 FLYNN WAY and PALMERSON DR			\$21,000.00
5337	Parallel	NE	\$7,000.00
5338	Parallel	NW	\$7,000.00
5336	Parallel	SE	\$7,000.00

Total Cost for Street: COPPER CANYON WAY**\$21,000.00**

Intersection ID and Street Names:	Type:	Orientation:	
2957 COPPER CANYON WAY and WHITE CANYON WAY			\$21,000.00
20199	Parallel	NE	\$7,000.00
20200	Parallel	SE	\$7,000.00
20201	Parallel	W	\$7,000.00

Total Cost for Street: DAHBOY WAY**\$21,000.00**

Intersection ID and Street Names:	Type:	Orientation:	
2958 DAHBOY WAY and REECEMAR AVE			\$21,000.00
21850	Curb Ramp Required	NW	\$7,000.00
21848	Curb Ramp Required	SE	\$7,000.00
21849	Curb Ramp Required	SW	\$7,000.00

Total Cost for Street: EL CAMINO AVE			\$14,000.00
Intersection ID and Street Names:	Type:	Orientation:	
2959 EL CAMINO AVE and ROSE CT			\$14,000.00
16842	Perpendicular	NE	\$7,000.00
16843	No Sidewalk, Curb Ramp Not Required	NW	\$0.00
16844	Curb Ramp Required	SW	\$7,000.00
Total Cost for Street: BELL ST			\$500.00
Intersection ID and Street Names:	Type:	Orientation:	
2960 BELL ST and HOOD RD			\$500.00
1784	No Sidewalk, Curb Ramp Not Required	NW	\$0.00
1786	Parallel	SE	\$500.00
1785	No Sidewalk, Curb Ramp Not Required	SW	\$0.00
Total Cost for Street: SANTENAY WAY			\$21,000.00
Intersection ID and Street Names:	Type:	Orientation:	
2961 SANTENAY WAY and SPUMANTE CT			\$21,000.00
31802	Parallel	NE	\$7,000.00
31801	Parallel	NW	\$7,000.00
31803	Parallel	SE	\$7,000.00
Total Cost for Street: FILBERT AVE			\$21,000.00
Intersection ID and Street Names:	Type:	Orientation:	
2962 FILBERT AVE and SUZETTE CT			\$21,000.00
17819	Perpendicular	NE	\$7,000.00
17820	Perpendicular	SE	\$7,000.00
17821	Curb Ramp Required	SW	\$7,000.00
Total Cost for Street: PARK GREEN CT			\$21,000.00
Intersection ID and Street Names:	Type:	Orientation:	
2963 PARK GREEN CT and SESAME ST			\$21,000.00
22936	Curb Ramp Required	N	\$7,000.00
22937	Curb Ramp Required	SE	\$7,000.00
22938	Curb Ramp Required	SW	\$7,000.00
Total Cost for Street: PASADENA AVE			\$0.00
Intersection ID and Street Names:	Type:	Orientation:	

2964	PASADENA AVE	and	SPENCER WAY		\$0.00
	22946	No Sidewalk, Curb Ramp Not Required	N		\$0.00
	22947	No Sidewalk, Curb Ramp Not Required	SE		\$0.00
	22948	No Sidewalk, Curb Ramp Not Required	SW		\$0.00

Total Cost for Street: MISSION AVE					\$21,000.00
------------------------------------	--	--	--	--	-------------

Intersection ID and Street Names:	Type:	Orientation:
-----------------------------------	-------	--------------

2965	MISSION AVE	and	MONA WOODS LN		\$21,000.00
	15277	Curb Ramp Required	E		\$7,000.00
	15276	Curb Ramp Required	NW		\$7,000.00
	15275	Curb Ramp Required	SW		\$7,000.00

Total Cost for Street: BERNARDO CT					\$21,000.00
------------------------------------	--	--	--	--	-------------

Intersection ID and Street Names:	Type:	Orientation:
-----------------------------------	-------	--------------

2966	BERNARDO CT	and	CASABLANCA WAY		\$21,000.00
	31170	Perpendicular	NE		\$7,000.00
	31169	Perpendicular	NW		\$7,000.00
	31171	Curb Ramp Required	SE		\$7,000.00

Total Cost for Street: PEALE DR					\$21,000.00
---------------------------------	--	--	--	--	-------------

Intersection ID and Street Names:	Type:	Orientation:
-----------------------------------	-------	--------------

2969	PEALE DR	and	PEALE DR		\$21,000.00
	9860	Perpendicular	NE		\$7,000.00
	9859	Perpendicular	NW		\$7,000.00
	9861	Curb Ramp Required	S		\$7,000.00

Total Cost for Street: EDGERLY WAY					\$28,000.00
------------------------------------	--	--	--	--	-------------

Intersection ID and Street Names:	Type:	Orientation:
-----------------------------------	-------	--------------

2970	EDGERLY WAY	and	TEMPLETON DR		\$28,000.00
	4267	Parallel	NE		\$7,000.00
	4266	Parallel	NW		\$7,000.00
	4268	Parallel	SE		\$7,000.00
	4269	Parallel	SW		\$7,000.00

Total Cost for Street: ROSEMONT DR					\$28,000.00
------------------------------------	--	--	--	--	-------------

Intersection ID and Street Names:	Type:	Orientation:
-----------------------------------	-------	--------------

2972	ROSEMONT DR	and	ROSEWOOD DR		\$28,000.00
	10644	Parallel	NE		\$7,000.00
	10643	Parallel	NW		\$7,000.00

Sacramento County

Access Compliance Survey Report - Curb Ramps

Cost Summary

10645	Parallel	SE	\$7,000.00
10646	Parallel	SW	\$7,000.00

Total Cost for Street:	CROCKER RD	\$0.00
-------------------------------	-------------------	---------------

Intersection ID and Street Names:	Type:	Orientation:
-----------------------------------	-------	--------------

2973 CROCKER RD and FAIR OAKS BLVD	\$0.00
---	---------------

412	No Sidewalk, Curb Ramp Not Required	NE	\$0.00
411	No Sidewalk, Curb Ramp Not Required	NW	\$0.00
409	No Sidewalk, Curb Ramp Not Required	SE	\$0.00
410	No Sidewalk, Curb Ramp Not Required	SW	\$0.00

Total Cost for Street:	DOVERCOURT CIR	\$28,000.00
-------------------------------	-----------------------	--------------------

Intersection ID and Street Names:	Type:	Orientation:
-----------------------------------	-------	--------------

2974 DOVERCOURT CIR and JACOB LN	\$28,000.00
---	--------------------

135703	Curb Ramp Required	E	\$7,000.00
135706	Curb Ramp Required	N	\$7,000.00
135704	Curb Ramp Required	S	\$7,000.00
135705	Curb Ramp Required	W	\$7,000.00

Total Cost for Street:	MCCLINTOCK WAY	\$21,000.00
-------------------------------	-----------------------	--------------------

Intersection ID and Street Names:	Type:	Orientation:
-----------------------------------	-------	--------------

2975 MCCLINTOCK WAY and RENTON WAY	\$21,000.00
---	--------------------

9107	Curb Ramp Required	NE	\$7,000.00
9106	Perpendicular	SE	\$7,000.00
9108	Perpendicular	SW	\$7,000.00

Total Cost for Street:	GLENWOOD RD	\$0.00
-------------------------------	--------------------	---------------

Intersection ID and Street Names:	Type:	Orientation:
-----------------------------------	-------	--------------

2978 GLENWOOD RD and HURLEY WAY	\$0.00
--	---------------

2759	No Sidewalk, Curb Ramp Not Required	NE	\$0.00
2758	No Sidewalk, Curb Ramp Not Required	NW	\$0.00
2760	No Sidewalk, Curb Ramp Not Required	SW	\$0.00

Total Cost for Street:	EVCAR WAY	\$21,000.00
-------------------------------	------------------	--------------------

Intersection ID and Street Names:	Type:	Orientation:
-----------------------------------	-------	--------------

2979 EVCAR WAY and RINETTI WAY	\$21,000.00
---------------------------------------	--------------------

23511	Perpendicular	NE	\$7,000.00
23510	Perpendicular	NW	\$7,000.00
23512	Curb Ramp Required	SW	\$7,000.00

Total Cost for Street: DATE AVE			\$14,000.00
Intersection ID and Street Names:	Type:	Orientation:	
2980 DATE AVE and TYLER ST			\$14,000.00
14118	Parallel	NW	\$7,000.00
14116	Curb Ramp Required	SE	\$7,000.00
14117	No Sidewalk, Curb Ramp Not Required	SW	\$0.00

Total Cost for Street: DUCKLING WAY			\$28,000.00
Intersection ID and Street Names:	Type:	Orientation:	
2981 DUCKLING WAY and REDHEAD WAY			\$28,000.00
14474	Perpendicular	NE	\$7,000.00
14475	Perpendicular	NW	\$7,000.00
14473	Perpendicular	SE	\$7,000.00
14476	Perpendicular	SW	\$7,000.00

Total Cost for Street: REDLANDS WAY			\$21,000.00
Intersection ID and Street Names:	Type:	Orientation:	
2983 REDLANDS WAY and WESTERN SUN WAY			\$21,000.00
31202	Perpendicular	NE	\$7,000.00
31201	Perpendicular	NW	\$7,000.00
31203	Curb Ramp Required	SE	\$7,000.00

Total Cost for Street: ACORN HILL CT			\$21,000.00
Intersection ID and Street Names:	Type:	Orientation:	
2984 ACORN HILL CT and Q ST			\$21,000.00
23339	Parallel	NE	\$7,000.00
23340	Parallel	NW	\$7,000.00
23341	Curb Ramp Required	SW	\$7,000.00

Total Cost for Street: EASTERN AVE			\$11,000.00
Intersection ID and Street Names:	Type:	Orientation:	
2985 EASTERN AVE and EL CAMINO AVE			\$11,000.00
16203	Parallel	ENE	\$3,500.00
16202	Parallel	NNE	\$3,500.00
16201	Perpendicular	NW	\$3,000.00
16204	Perpendicular	SE	\$500.00
16205	Parallel	SW	\$500.00

Total Cost for Street: BLUEBIRD LN			\$12,000.00
Intersection ID and Street Names:	Type:	Orientation:	
2986 BLUEBIRD LN and HOWE AVE			\$12,000.00
133176	Curb Ramp Required	NE	\$7,000.00
1631	Perpendicular	NW	\$2,500.00
1632	Perpendicular	SW	\$2,500.00
Total Cost for Street: ANTELOPE RD			\$9,000.00
Intersection ID and Street Names:	Type:	Orientation:	
2987 ANTELOPE RD and DOWNING PLACE WAY			\$9,000.00
18142	Parallel	NE	\$3,500.00
18141	Parallel	NW	\$3,000.00
18140	Parallel	SW	\$2,500.00
Total Cost for Street: THILOW DR			\$21,000.00
Intersection ID and Street Names:	Type:	Orientation:	
2988 THILOW DR and THILOW DR			\$21,000.00
7179	Curb Ramp Required	NE	\$7,000.00
7180	Curb Ramp Required	NW	\$7,000.00
7181	Curb Ramp Required	SW	\$7,000.00
Total Cost for Street: OAKHOLLOW DR			\$21,000.00
Intersection ID and Street Names:	Type:	Orientation:	
2991 OAKHOLLOW DR and WILLOWMONT CIR			\$21,000.00
9754	Curb Ramp Required	NW	\$7,000.00
9755	Curb Ramp Required	SE	\$7,000.00
9753	Curb Ramp Required	SW	\$7,000.00
Total Cost for Street: KATELLA WAY			\$21,000.00
Intersection ID and Street Names:	Type:	Orientation:	
2993 KATELLA WAY and KRISSEE CT			\$21,000.00
25955	Parallel	E	\$7,000.00
25957	Parallel	NW	\$7,000.00
25956	Parallel	SW	\$7,000.00
Total Cost for Street: LADINO RD			\$0.00
Intersection ID and Street Names:	Type:	Orientation:	

2997	LADINO RD	and	ROCKWOOD DR		\$0.00
	16072	No Sidewalk, Curb Ramp Not Required	NE		\$0.00
	16071	No Sidewalk, Curb Ramp Not Required	SE		\$0.00
	16070	No Sidewalk, Curb Ramp Not Required	SW		\$0.00

Total Cost for Street: MAX CT					\$14,000.00
-------------------------------	--	--	--	--	-------------

Intersection ID and Street Names:		Type:	Orientation:		
-----------------------------------	--	-------	--------------	--	--

2998	MAX CT	and	NORTH AVE		\$14,000.00
	15684	Curb Ramp Required	N		\$7,000.00
	15683	No Sidewalk, Curb Ramp Not Required	SE		\$0.00
	15682	Perpendicular	SW		\$7,000.00

Total Cost for Street: 41ST AVE					\$56,000.00
---------------------------------	--	--	--	--	-------------

Intersection ID and Street Names:		Type:	Orientation:		
-----------------------------------	--	-------	--------------	--	--

2999	41ST AVE	and	MARTIN LUTHER KING JR BLVD		\$56,000.00
	2017	Parallel	ENE		\$7,000.00
	2010	Parallel	ESE		\$7,000.00
	2016	Parallel	NNE		\$7,000.00
	2015	Parallel	NNW		\$7,000.00
	2011	Parallel	SSE		\$7,000.00
	2012	Parallel	SSW		\$7,000.00
	2014	Parallel	WNW		\$7,000.00
	2013	Parallel	WSW		\$7,000.00

Total Cost for Street: CUTLER WAY					\$21,000.00
-----------------------------------	--	--	--	--	-------------

Intersection ID and Street Names:		Type:	Orientation:		
-----------------------------------	--	-------	--------------	--	--

3000	CUTLER WAY	and	POINT LOMA WAY		\$21,000.00
	30963	Perpendicular	NW		\$7,000.00
	30965	Curb Ramp Required	SE		\$7,000.00
	30964	Perpendicular	SW		\$7,000.00

Total Cost for Street: BUCCANEER CIR					\$7,500.00
--------------------------------------	--	--	--	--	------------

Intersection ID and Street Names:		Type:	Orientation:		
-----------------------------------	--	-------	--------------	--	--

3001	BUCCANEER CIR	and	CONDESA DR		\$7,500.00
	9362	Parallel	NE		\$500.00
	9361	Parallel	NW		\$3,500.00
	9363	Parallel	SE		\$3,500.00

Total Cost for Street: GAZELLE RIDGE WAY			\$21,000.00
Intersection ID and Street Names:	Type:	Orientation:	
3002 GAZELLE RIDGE WAY and SCHEIDLER WAY			\$21,000.00
5088	Parallel	NE	\$7,000.00
5087	Parallel	NW	\$7,000.00
5086	Parallel	SW	\$7,000.00

Total Cost for Street: SKVARLA AVE			\$0.00
Intersection ID and Street Names:	Type:	Orientation:	
3004 SKVARLA AVE and UNNAMED RD			\$0.00
24575	No Sidewalk, Curb Ramp Not Required	NW	\$0.00
24573	No Sidewalk, Curb Ramp Not Required	SE	\$0.00
24574	No Sidewalk, Curb Ramp Not Required	SW	\$0.00

Total Cost for Street: DUGGAN WAY			\$0.00
Intersection ID and Street Names:	Type:	Orientation:	
3005 DUGGAN WAY and WILD HORSE CT			\$0.00
18862	No Sidewalk, Curb Ramp Not Required	NW	\$0.00
18864	No Sidewalk, Curb Ramp Not Required	SE	\$0.00
18863	No Sidewalk, Curb Ramp Not Required	SW	\$0.00

Total Cost for Street: LINUS WAY			\$21,000.00
Intersection ID and Street Names:	Type:	Orientation:	
3006 LINUS WAY and ROCHDALE DR			\$21,000.00
20667	Curb Ramp Required	NE	\$7,000.00
20668	Curb Ramp Required	SE	\$7,000.00
20669	Curb Ramp Required	W	\$7,000.00

Total Cost for Street: BILSDALE CT			\$21,000.00
Intersection ID and Street Names:	Type:	Orientation:	
3007 BILSDALE CT and HANBURY WAY			\$21,000.00
34102	Parallel	NE	\$7,000.00
34103	Parallel	NW	\$7,000.00
34101	Parallel	S	\$7,000.00

Total Cost for Street: CRESTVIEW DR			\$21,000.00
Intersection ID and Street Names:	Type:	Orientation:	

3008	CRESTVIEW DR	and	ETNA CT		\$21,000.00
	25645	Curb Ramp Required	N		\$7,000.00
	25647	Curb Ramp Required	S		\$7,000.00
	25646	Curb Ramp Required	W		\$7,000.00

Total Cost for Street: 5TH ST					\$0.00
-------------------------------	--	--	--	--	--------

Intersection ID and Street Names:	Type:	Orientation:
-----------------------------------	-------	--------------

3010	5TH ST	and	L ST		\$0.00
	23418	No Sidewalk, Curb Ramp Not Required	NE		\$0.00
	23417	No Sidewalk, Curb Ramp Not Required	NW		\$0.00
	23415	No Sidewalk, Curb Ramp Not Required	SE		\$0.00
	23416	No Sidewalk, Curb Ramp Not Required	SW		\$0.00

Total Cost for Street: 23RD AVE					\$10,500.00
---------------------------------	--	--	--	--	-------------

Intersection ID and Street Names:	Type:	Orientation:
-----------------------------------	-------	--------------

3012	23RD AVE	and	DEL NORTE BLVD		\$10,500.00
	736	Parallel	NE		\$2,500.00
	737	Parallel	NW		\$500.00
	735	Parallel	SE		\$7,000.00
	738	Parallel	SW		\$500.00

Total Cost for Street: CENTRAL AVE					\$0.00
------------------------------------	--	--	--	--	--------

Intersection ID and Street Names:	Type:	Orientation:
-----------------------------------	-------	--------------

3013	CENTRAL AVE	and	CHASTAIN ST		\$0.00
	18913	No Sidewalk, Curb Ramp Not Required	NE		\$0.00
	18914	No Sidewalk, Curb Ramp Not Required	NW		\$0.00
	18912	No Sidewalk, Curb Ramp Not Required	SE		\$0.00

Total Cost for Street: CABINET CIR					\$21,000.00
------------------------------------	--	--	--	--	-------------

Intersection ID and Street Names:	Type:	Orientation:
-----------------------------------	-------	--------------

3015	CABINET CIR	and	PRESIDENT AVE		\$21,000.00
	7839	Curb Ramp Required	NW		\$7,000.00
	7837	Perpendicular	SE		\$7,000.00
	7838	Perpendicular	SW		\$7,000.00

Total Cost for Street: LA MIRADA CIR					\$0.00
--------------------------------------	--	--	--	--	--------

Intersection ID and Street Names:	Type:	Orientation:
-----------------------------------	-------	--------------

3016	LA MIRADA CIR	and	LA SERENA DR		\$0.00
	32775	No Sidewalk, Curb Ramp Not Required	NE		\$0.00

Sacramento County

Access Compliance Survey Report - Curb Ramps

Cost Summary

32776	No Sidewalk, Curb Ramp Not Required	NW	\$0.00
32774	No Sidewalk, Curb Ramp Not Required	SW	\$0.00
Total Cost for Street: MORPHEUS LN			\$7,000.00
Intersection ID and Street Names: Type: Orientation:			
3019 MORPHEUS LN and NEPTUNE WAY			\$7,000.00
15985	No Sidewalk, Curb Ramp Not Required	NE	\$0.00
15984	Curb Ramp Required	SE	\$7,000.00
15983	No Sidewalk, Curb Ramp Not Required	SW	\$0.00
Total Cost for Street: CAYMUS DR			\$14,000.00
Intersection ID and Street Names: Type: Orientation:			
3020 CAYMUS DR and ROBBINS RD			\$14,000.00
15040	Parallel	NE	\$7,000.00
15042	Parallel	NW	\$7,000.00
15041	No Sidewalk, Curb Ramp Not Required	SW	\$0.00
Total Cost for Street: KILCHER CT			\$21,000.00
Intersection ID and Street Names: Type: Orientation:			
3021 KILCHER CT and LAURELVIEW AVE			\$21,000.00
20732	Curb Ramp Required	NE	\$7,000.00
20733	Curb Ramp Required	NW	\$7,000.00
20734	Curb Ramp Required	S	\$7,000.00
Total Cost for Street: E ST			\$21,000.00
Intersection ID and Street Names: Type: Orientation:			
3022 E ST and HAYER CIR			\$21,000.00
24672	Curb Ramp Required	NW	\$7,000.00
24670	Perpendicular	SE	\$7,000.00
24671	Perpendicular	SW	\$7,000.00
Total Cost for Street: RAMSEY DR			\$21,000.00
Intersection ID and Street Names: Type: Orientation:			
3024 RAMSEY DR and UNITED CT			\$21,000.00
11442	Curb Ramp Required	NE	\$7,000.00
11441	Curb Ramp Required	NW	\$7,000.00
30526	Curb Ramp Required	SW	\$7,000.00

Total Cost for Street: 10TH ST				\$0.00
Intersection ID and Street Names:		Type:	Orientation:	
3025 10TH ST and UNNAMED RD				\$0.00
21758	No Sidewalk, Curb Ramp Not Required	E		\$0.00
Total Cost for Street: B ST				\$16,500.00
Intersection ID and Street Names:		Type:	Orientation:	
3026 B ST and MARKET ST				\$16,500.00
136330	Perpendicular	NE		\$6,500.00
136331	Parallel	NW		\$7,000.00
136329	Blended Transition	SE		\$3,000.00
Total Cost for Street: KING ARTHUR PL				
Intersection ID and Street Names:		Type:	Orientation:	
3027 KING ARTHUR PL and WALNUT AVE				
21313	Driveway	E		
Total Cost for Street: CRENSHAW WAY				\$14,000.00
Intersection ID and Street Names:		Type:	Orientation:	
3028 CRENSHAW WAY and SAWTELLE WAY				\$14,000.00
6987	Curb Ramp Required	NW		\$7,000.00
6988	Curb Ramp Required	SE		\$7,000.00
Total Cost for Street: HICKORY AVE				\$0.00
Intersection ID and Street Names:		Type:	Orientation:	
3029 HICKORY AVE and TAAJANAR CT				\$0.00
27947	No Sidewalk, Curb Ramp Not Required	NE		\$0.00
27946	No Sidewalk, Curb Ramp Not Required	NW		\$0.00
27948	No Sidewalk, Curb Ramp Not Required	SE		\$0.00
Total Cost for Street: EXBOURNE CIR				\$17,000.00
Intersection ID and Street Names:		Type:	Orientation:	
3033 EXBOURNE CIR and HARDESTER DR				\$17,000.00
31936	Parallel	NW		\$7,000.00
31938	Parallel	SE		\$7,000.00
31937	Parallel	SW		\$3,000.00

Total Cost for Street: BARCELONA WAY				\$0.00
Intersection ID and Street Names:		Type:	Orientation:	
3034 BARCELONA WAY and EL FELIZ WAY				\$0.00
1557	No Sidewalk, Curb Ramp Not Required	E		\$0.00
1556	No Sidewalk, Curb Ramp Not Required	N		\$0.00
1554	No Sidewalk, Curb Ramp Not Required	S		\$0.00
1555	No Sidewalk, Curb Ramp Not Required	W		\$0.00
Total Cost for Street: FRENCH RD				\$14,000.00
Intersection ID and Street Names:		Type:	Orientation:	
3036 FRENCH RD and GERMAN DR				\$14,000.00
136178	Parallel	NE		\$7,000.00
136177	Parallel	SE		\$7,000.00
Total Cost for Street: FLAGSTONE ST				\$14,000.00
Intersection ID and Street Names:		Type:	Orientation:	
3037 FLAGSTONE ST and PALM AVE				\$14,000.00
25533	Curb Ramp Required	NE		\$7,000.00
25532	No Sidewalk, Curb Ramp Not Required	NW		\$0.00
25534	Curb Ramp Required	S		\$7,000.00
Total Cost for Street: REGENCY CIR				\$14,000.00
Intersection ID and Street Names:		Type:	Orientation:	
3038 REGENCY CIR and WHITEHALL WAY				\$14,000.00
12328	Curb Ramp Required	NE		\$7,000.00
12329	Curb Ramp Required	SW		\$7,000.00
Total Cost for Street: RAMPART DR				\$21,000.00
Intersection ID and Street Names:		Type:	Orientation:	
3040 RAMPART DR and VALOR WAY				\$21,000.00
4547	Curb Ramp Required	NE		\$7,000.00
4548	Curb Ramp Required	NW		\$7,000.00
4549	Curb Ramp Required	SW		\$7,000.00
Total Cost for Street: NANCY WAY				\$0.00
Intersection ID and Street Names:		Type:	Orientation:	
3042 NANCY WAY and SAINT LYNN LN				\$0.00

Sacramento County

Access Compliance Survey Report - Curb Ramps

Cost Summary

16818	No Sidewalk, Curb Ramp Not Required	NE	\$0.00
16817	No Sidewalk, Curb Ramp Not Required	NW	\$0.00
16816	No Sidewalk, Curb Ramp Not Required	SW	\$0.00

Total Cost for Street:	33RD AVE	\$21,000.00
-------------------------------	-----------------	--------------------

Intersection ID and Street Names:		Type:	Orientation:	
3044 33RD AVE and DEWEY BLVD			\$21,000.00	
132949	Perpendicular	NE	\$7,000.00	
2387	Perpendicular	SE	\$7,000.00	
31224	Curb Ramp Required	W	\$7,000.00	

Total Cost for Street:	BAINBRIDGE DR	\$28,000.00
-------------------------------	----------------------	--------------------

Intersection ID and Street Names:		Type:	Orientation:	
3045 BAINBRIDGE DR and SALAZAR DR				\$28,000.00
12799	Curb Ramp Required		NE	\$7,000.00
12798	Curb Ramp Required		NW	\$7,000.00
12800	Curb Ramp Required		SE	\$7,000.00
12797	Curb Ramp Required		SW	\$7,000.00

Total Cost for Street:	LAUREL GROVE CT	\$21,000.00
-------------------------------	------------------------	--------------------

Intersection ID and Street Names:		Type:	Orientation:
3046 LAUREL GROVE CT and SYCAMORE GLEN WAY			\$21,000.00
20261	Parallel	NW	\$7,000.00
20263	Parallel	SE	\$7,000.00
20262	Parallel	SW	\$7,000.00

Total Cost for Street:	HARVEST VIEW WAY	\$14,000.00
-------------------------------	-------------------------	--------------------

Intersection ID and Street Names:		Type:	Orientation:	
3047 HARVEST VIEW WAY and	SPRING ROSE WAY			\$14,000.00
	12108	Curb Ramp Required	NE	\$7,000.00
	12107	Curb Ramp Required	SW	\$7,000.00

Total Cost for Street:	ALMOND AVE	\$7,000.00
-------------------------------	-------------------	-------------------

Intersection ID and Street Names:		Type:	Orientation:
3048 ALMOND AVE and ALMOND OAKS CT			\$7,000.00
19030	Curb Ramp Required	NE	\$7,000.00
19031	No Sidewalk, Curb Ramp Not Required	NW	\$0.00
19032	No Sidewalk, Curb Ramp Not Required	SW	\$0.00

Total Cost for Street: BRADSHAW RD			\$9,500.00
Intersection ID and Street Names:	Type:	Orientation:	
3051 BRADSHAW RD and FALL VALLEY WAY			\$9,500.00
134518	Parallel	NE	\$7,000.00
134519	Parallel	SE	\$2,500.00
134520	No Sidewalk, Curb Ramp Not Required	W	\$0.00

Total Cost for Street: HENLEY WAY			\$28,000.00
Intersection ID and Street Names:	Type:	Orientation:	
3052 HENLEY WAY and HENLEY WAY			\$28,000.00
22371	Parallel	NE	\$7,000.00
22372	Parallel	NW	\$7,000.00
22377	Curb Ramp Required	SE	\$7,000.00
22373	Parallel	SW	\$7,000.00

Total Cost for Street: PRICE AVE			
Intersection ID and Street Names:	Type:	Orientation:	
3055 PRICE AVE and TEAKWOOD ST			
24598	Driveway	E	
24599	Driveway	W	

Total Cost for Street: BUFFWOOD WAY			\$21,000.00
Intersection ID and Street Names:	Type:	Orientation:	
3057 BUFFWOOD WAY and TIMBERCREEK WAY			\$21,000.00
13407	Perpendicular	NE	\$7,000.00
13406	Curb Ramp Required	NW	\$7,000.00
13408	Perpendicular	SE	\$7,000.00

Total Cost for Street: RICHMAN WAY			\$21,000.00
Intersection ID and Street Names:	Type:	Orientation:	
3060 RICHMAN WAY and STOCKER WAY			\$21,000.00
8995	Curb Ramp Required	NE	\$7,000.00
8997	Curb Ramp Required	NW	\$7,000.00
8996	Curb Ramp Required	SE	\$7,000.00

Total Cost for Street: ATWATER RD			\$0.00
Intersection ID and Street Names:	Type:	Orientation:	

3061	ATWATER RD	and	LYNWOOD WAY		\$0.00
	16094	No Sidewalk, Curb Ramp Not Required	NW		\$0.00
	16095	No Sidewalk, Curb Ramp Not Required	SE		\$0.00
	16093	No Sidewalk, Curb Ramp Not Required	SW		\$0.00

Total Cost for Street:	DELANO ST	\$0.00
------------------------	-----------	--------

Intersection ID and Street Names:	Type:	Orientation:
-----------------------------------	-------	--------------

3064	DELANO ST	and	ELOISE AVE		\$0.00
	21564	No Sidewalk, Curb Ramp Not Required	NE		\$0.00
	21566	No Sidewalk, Curb Ramp Not Required	NW		\$0.00
	21565	No Sidewalk, Curb Ramp Not Required	SE		\$0.00

Total Cost for Street:	FAZIO DR	\$21,000.00
------------------------	----------	-------------

Intersection ID and Street Names:	Type:	Orientation:
-----------------------------------	-------	--------------

3066	FAZIO DR	and	WYATT RANCH WAY		\$21,000.00
	34447	Parallel	NE		\$7,000.00
	34448	Parallel	NW		\$7,000.00
	34449	Parallel	SW		\$7,000.00

Total Cost for Street:	BAJAMONT WAY	\$0.00
------------------------	--------------	--------

Intersection ID and Street Names:	Type:	Orientation:
-----------------------------------	-------	--------------

3067	BAJAMONT WAY	and	SERRAMONT CT		\$0.00
	25705	No Sidewalk, Curb Ramp Not Required	E		\$0.00
	25703	No Sidewalk, Curb Ramp Not Required	NW		\$0.00
	25704	No Sidewalk, Curb Ramp Not Required	SW		\$0.00

Total Cost for Street:	TANAGER WAY	\$21,000.00
------------------------	-------------	-------------

Intersection ID and Street Names:	Type:	Orientation:
-----------------------------------	-------	--------------

3068	TANAGER WAY	and	THISTLELOOP CT		\$21,000.00
	10383	Curb Ramp Required	NW		\$7,000.00
	10385	Perpendicular	SE		\$7,000.00
	10384	Perpendicular	SW		\$7,000.00

Total Cost for Street:	CARPENTER WAY	\$21,000.00
------------------------	---------------	-------------

Intersection ID and Street Names:	Type:	Orientation:
-----------------------------------	-------	--------------

3069	CARPENTER WAY	and	GALBRATH DR		\$21,000.00
	13030	Curb Ramp Required	NW		\$7,000.00
	13032	Curb Ramp Required	SE		\$7,000.00
	13031	Curb Ramp Required	SW		\$7,000.00

Total Cost for Street: CONRAD DR				\$28,000.00
Intersection ID and Street Names:		Type:	Orientation:	
3072 CONRAD DR and FLAMINGO WAY				\$28,000.00
9206	Curb Ramp Required	NE	\$7,000.00	
9209	Curb Ramp Required	NW	\$7,000.00	
9208	Curb Ramp Required	SE	\$7,000.00	
9207	Curb Ramp Required	SW	\$7,000.00	
Total Cost for Street: CROSS DR				\$21,000.00
Intersection ID and Street Names:		Type:	Orientation:	
3073 CROSS DR and WOODMORE OAKS DR				\$21,000.00
29558	Curb Ramp Required	NE	\$7,000.00	
29557	Curb Ramp Required	NW	\$7,000.00	
29556	Curb Ramp Required	SW	\$7,000.00	
Total Cost for Street: RICH CREEK CT				\$21,000.00
Intersection ID and Street Names:		Type:	Orientation:	
3074 RICH CREEK CT and VALLEY WOOD DR				\$21,000.00
17259	Perpendicular	N	\$7,000.00	
17261	Curb Ramp Required	S	\$7,000.00	
17260	Perpendicular	W	\$7,000.00	
Total Cost for Street: ARBOR WAY				\$0.00
Intersection ID and Street Names:		Type:	Orientation:	
3075 ARBOR WAY and CLOVER LN				\$0.00
4008	No Sidewalk, Curb Ramp Not Required	NW	\$0.00	
4010	No Sidewalk, Curb Ramp Not Required	SE	\$0.00	
4009	No Sidewalk, Curb Ramp Not Required	SW	\$0.00	
Total Cost for Street: 6TH ST				\$7,000.00
Intersection ID and Street Names:		Type:	Orientation:	
3076 6TH ST and K ST				\$7,000.00
23459	No Sidewalk, Curb Ramp Not Required	NE	\$0.00	
23462	Curb Ramp Required	NW	\$7,000.00	
23460	No Sidewalk, Curb Ramp Not Required	SE	\$0.00	
23461	No Sidewalk, Curb Ramp Not Required	SW	\$0.00	

Total Cost for Street: HAMILTON ST			
Intersection ID and Street Names:	Type:	Orientation:	
3077 HAMILTON ST and UNNAMED RD			
7951	Driveway	E	
Total Cost for Street: FLORIN RD \$14,000.00			
Intersection ID and Street Names:	Type:	Orientation:	
3079 FLORIN RD and LINCOLNSHIRE DR			\$14,000.00
135501	Parallel	NE	\$7,000.00
135502	Parallel	NW	\$7,000.00
Total Cost for Street: LITTLE ROCK DR			
Intersection ID and Street Names:	Type:	Orientation:	
3080 LITTLE ROCK DR and UNNAMED RD			
12438	Driveway	N	
Total Cost for Street: CASABLANCA WAY \$21,000.00			
Intersection ID and Street Names:	Type:	Orientation:	
3081 CASABLANCA WAY and PASTORI WAY			\$21,000.00
31177	Curb Ramp Required	NE	\$7,000.00
31176	Perpendicular	NW	\$7,000.00
31175	Perpendicular	SW	\$7,000.00
Total Cost for Street: ARNOLD AVE \$17,000.00			
Intersection ID and Street Names:	Type:	Orientation:	
3082 ARNOLD AVE and WESTOVER ST			\$17,000.00
24412	Perpendicular	NE	\$7,000.00
24413	Perpendicular	NW	\$7,000.00
24414	Perpendicular	SE	\$3,000.00
Total Cost for Street: LILY MAR LN			
Intersection ID and Street Names:	Type:	Orientation:	
3084 LILY MAR LN and WATT AVE			
19941	Driveway	E	

Total Cost for Street: ARGOLIS WAY			\$21,000.00
Intersection ID and Street Names:	Type:	Orientation:	
3085 ARGOLIS WAY and WAUSAU WAY			\$21,000.00
7304	Curb Ramp Required	NE	\$7,000.00
7303	Perpendicular	SE	\$7,000.00
7302	Perpendicular	SW	\$7,000.00
Total Cost for Street: COLLEGE OAK DR			
Intersection ID and Street Names:	Type:	Orientation:	
3086 COLLEGE OAK DR and UNNAMED RD			
21331	Driveway	E	
Total Cost for Street: WOODSIDE DR			\$14,000.00
Intersection ID and Street Names:	Type:	Orientation:	
3091 WOODSIDE DR and WOODSIDE DR			\$14,000.00
14433	Perpendicular	SE	\$7,000.00
14432	Perpendicular	SW	\$7,000.00
Total Cost for Street: WOODSTOCK WAY			\$1,000.00
Intersection ID and Street Names:	Type:	Orientation:	
3092 WOODSTOCK WAY and WYDA WAY			\$1,000.00
1417	Parallel	NE	\$500.00
1416	Parallel	NW	\$500.00
Total Cost for Street: CHERIMOYA CT			\$21,000.00
Intersection ID and Street Names:	Type:	Orientation:	
3094 CHERIMOYA CT and WIND FLOWER WAY			\$21,000.00
23815	Perpendicular	NE	\$7,000.00
23816	Curb Ramp Required	NW	\$7,000.00
23814	Perpendicular	SE	\$7,000.00
Total Cost for Street: GAZELLE CT			\$21,000.00
Intersection ID and Street Names:	Type:	Orientation:	
3095 GAZELLE CT and SMATHERS WAY			\$21,000.00
15363	Curb Ramp Required	E	\$7,000.00
15361	Perpendicular	NW	\$7,000.00
15362	Perpendicular	SW	\$7,000.00

Total Cost for Street: CARDINAL RD				\$7,000.00
Intersection ID and Street Names:		Type:	Orientation:	
3096 CARDINAL RD and SAN JUAN AVE				\$7,000.00
4411	Curb Ramp Required	NE		\$7,000.00
4412	No Sidewalk, Curb Ramp Not Required	NW		\$0.00
4413	No Sidewalk, Curb Ramp Not Required	SW		\$0.00
Total Cost for Street: FRANKLIN BLVD				
Intersection ID and Street Names:		Type:	Orientation:	
3097 FRANKLIN BLVD and HUSS AVE				
136254	Driveway	NE		
Total Cost for Street: SUNSET AVE				\$0.00
Intersection ID and Street Names:		Type:	Orientation:	
3099 SUNSET AVE and TOMMAR DR				\$0.00
135936	No Sidewalk, Curb Ramp Not Required	NE		\$0.00
135935	No Sidewalk, Curb Ramp Not Required	NW		\$0.00
Total Cost for Street: PADOVA CT				\$17,500.00
Intersection ID and Street Names:		Type:	Orientation:	
3100 PADOVA CT and STRAWBRIDGE DR				\$17,500.00
32307	Parallel	NE		\$3,500.00
32306	Parallel	SE		\$7,000.00
32305	Parallel	SW		\$7,000.00
Total Cost for Street: ARD AVEN PL				\$0.00
Intersection ID and Street Names:		Type:	Orientation:	
3101 ARD AVEN PL and SHOREWOOD ST				\$0.00
19650	No Sidewalk, Curb Ramp Not Required	NW		\$0.00
19648	No Sidewalk, Curb Ramp Not Required	SE		\$0.00
19649	No Sidewalk, Curb Ramp Not Required	SW		\$0.00
Total Cost for Street: ESCALLONIA DR				\$21,000.00
Intersection ID and Street Names:		Type:	Orientation:	
3102 ESCALLONIA DR and HIGHWOOD WAY				\$21,000.00
18773	Curb Ramp Required	NE		\$7,000.00
18774	Perpendicular	SE		\$7,000.00

Sacramento County

Access Compliance Survey Report - Curb Ramps

Cost Summary

18775	Perpendicular	SW	\$7,000.00
-------	---------------	----	------------

Total Cost for Street:	ARMSTRONG DR	\$1,000.00
-------------------------------	---------------------	-------------------

Intersection ID and Street Names:	Type:	Orientation:
-----------------------------------	-------	--------------

3103	ARMSTRONG DR and FULTON AVE	\$1,000.00
-------------	---	-------------------

133526	Parallel	NE	\$500.00
--------	----------	----	----------

133525	Parallel	SE	\$500.00
--------	----------	----	----------

Total Cost for Street:	ANDREW CIR	\$21,000.00
-------------------------------	-------------------	--------------------

Intersection ID and Street Names:	Type:	Orientation:
-----------------------------------	-------	--------------

3104	ANDREW CIR and CAMERON RANCH DR	\$21,000.00
-------------	---	--------------------

17455	Curb Ramp Required	NE	\$7,000.00
-------	--------------------	----	------------

17454	Curb Ramp Required	SE	\$7,000.00
-------	--------------------	----	------------

17453	Curb Ramp Required	SW	\$7,000.00
-------	--------------------	----	------------

Total Cost for Street:	RYECROFT CT	\$21,000.00
-------------------------------	--------------------	--------------------

Intersection ID and Street Names:	Type:	Orientation:
-----------------------------------	-------	--------------

3105	RYECROFT CT and SANTENAY WAY	\$21,000.00
-------------	--	--------------------

133395	Parallel	NE	\$7,000.00
--------	----------	----	------------

133396	Parallel	NW	\$7,000.00
--------	----------	----	------------

133394	Parallel	SE	\$7,000.00
--------	----------	----	------------

Total Cost for Street:	BOTHWELL DR	\$17,500.00
-------------------------------	--------------------	--------------------

Intersection ID and Street Names:	Type:	Orientation:
-----------------------------------	-------	--------------

3107	BOTHWELL DR and HEATHFIELD WAY	\$17,500.00
-------------	--	--------------------

34184	Parallel	N	\$7,000.00
-------	----------	---	------------

34186	Parallel	SE	\$3,500.00
-------	----------	----	------------

34185	Parallel	W	\$7,000.00
-------	----------	---	------------

Total Cost for Street:	MAUREEN DR	\$14,000.00
-------------------------------	-------------------	--------------------

Intersection ID and Street Names:	Type:	Orientation:
-----------------------------------	-------	--------------

3109	MAUREEN DR and WHITNEY AVE	\$14,000.00
-------------	--	--------------------

15386	Curb Ramp Required	N	\$7,000.00
-------	--------------------	---	------------

136750	No Sidewalk, Curb Ramp Not Required	SE	\$0.00
--------	-------------------------------------	----	--------

15385	Curb Ramp Required	SW	\$7,000.00
-------	--------------------	----	------------

Total Cost for Street:	BARTONIA CT	\$8,000.00
-------------------------------	--------------------	-------------------

Intersection ID and Street Names:	Type:	Orientation:
-----------------------------------	-------	--------------

3110	BARTONIA CT	and	DIAMOND RANCH DR		\$8,000.00
	26094		Parallel	NE	\$7,000.00
	26095		Parallel	NW	\$500.00
	26096		Parallel	SW	\$500.00

Total Cost for Street: COTTAGE WAY				\$10,500.00
---	--	--	--	--------------------

Intersection ID and Street Names:	Type:	Orientation:
-----------------------------------	-------	--------------

3111	COTTAGE WAY	and	KINCAID WAY		\$10,500.00
	3677		No Sidewalk, Curb Ramp Not Required	NW	\$0.00
	3673		Parallel	SE	\$3,500.00
	3672		Parallel	SW	\$7,000.00

Total Cost for Street: AGATHA WAY				\$21,000.00
--	--	--	--	--------------------

Intersection ID and Street Names:	Type:	Orientation:
-----------------------------------	-------	--------------

3112	AGATHA WAY	and	RAMON DR		\$21,000.00
	133151		Curb Ramp Required	NE	\$7,000.00
	1439		Curb Ramp Required	SE	\$7,000.00
	1438		Curb Ramp Required	SW	\$7,000.00

Total Cost for Street: CAMERON RANCH DR				\$7,000.00
--	--	--	--	-------------------

Intersection ID and Street Names:	Type:	Orientation:
-----------------------------------	-------	--------------

3116	CAMERON RANCH DR	and	GARFIELD AVE		\$7,000.00
	21163		Curb Ramp Required	E	\$7,000.00
	21162		No Sidewalk, Curb Ramp Not Required	NW	\$0.00
	21161		No Sidewalk, Curb Ramp Not Required	SW	\$0.00

Total Cost for Street: HARDESTER DR				\$17,500.00
--	--	--	--	--------------------

Intersection ID and Street Names:	Type:	Orientation:
-----------------------------------	-------	--------------

3118	HARDESTER DR	and	TRAYNOR WAY		\$17,500.00
	31943		Parallel	NE	\$3,500.00
	31944		Parallel	NW	\$7,000.00
	31945		Parallel	SW	\$7,000.00

Total Cost for Street: PALMERSON DR				\$21,000.00
--	--	--	--	--------------------

Intersection ID and Street Names:	Type:	Orientation:
-----------------------------------	-------	--------------

3120	PALMERSON DR	and	ROCKY MEADOW WAY		\$21,000.00
	5527		Parallel	NE	\$7,000.00
	5528		Parallel	NW	\$7,000.00
	5529		Parallel	SE	\$7,000.00

Total Cost for Street: GINGERROOT CT				\$21,000.00
Intersection ID and Street Names:		Type:	Orientation:	
3121 GINGERROOT CT and GREAT VALLEY DR				\$21,000.00
25900	Parallel	NE	\$7,000.00	
25899	Parallel	NW	\$7,000.00	
25898	Curb Ramp Required	SW	\$7,000.00	
Total Cost for Street: RAVINE VIEW LN				\$7,000.00
Intersection ID and Street Names:		Type:	Orientation:	
3122 RAVINE VIEW LN and SHADY TREE CT				\$7,000.00
32893	Curb Ramp Required	N	\$7,000.00	
31479	No Sidewalk, Curb Ramp Not Required	SE	\$0.00	
31480	No Sidewalk, Curb Ramp Not Required	SW	\$0.00	
Total Cost for Street: FAIR OAKS BLVD				
Intersection ID and Street Names:		Type:	Orientation:	
3123 FAIR OAKS BLVD and UNNAMED RD				
11755	Driveway	E		
Total Cost for Street: HANCOCK DR				\$21,000.00
Intersection ID and Street Names:		Type:	Orientation:	
3124 HANCOCK DR and OLIVE GLEN CT				\$21,000.00
8802	Curb Ramp Required	NE	\$7,000.00	
8804	Curb Ramp Required	NW	\$7,000.00	
8803	Curb Ramp Required	SW	\$7,000.00	
Total Cost for Street: MANZANITA AVE				\$21,000.00
Intersection ID and Street Names:		Type:	Orientation:	
3125 MANZANITA AVE and NONNIE AVE				\$21,000.00
4195	Curb Ramp Required	NW	\$7,000.00	
4197	Curb Ramp Required	SE	\$7,000.00	
4196	Curb Ramp Required	SW	\$7,000.00	
Total Cost for Street: LOWTHER WAY				\$21,000.00
Intersection ID and Street Names:		Type:	Orientation:	
3126 LOWTHER WAY and PRIOR WAY				\$21,000.00
20382	Perpendicular	E	\$7,000.00	

Sacramento County

Access Compliance Survey Report - Curb Ramps

Cost Summary

20383	Perpendicular	N	\$7,000.00
20381	Curb Ramp Required	S	\$7,000.00
Total Cost for Street: PALMERSON DR			\$21,000.00
Intersection ID and Street Names: Type: Orientation:			
3127 PALMERSON DR and TRAVARY WAY			\$21,000.00
5570	Parallel	NE	\$7,000.00
5569	Parallel	NW	\$7,000.00
5568	Parallel	S	\$7,000.00
Total Cost for Street: BEECH AVE			\$7,000.00
Intersection ID and Street Names: Type: Orientation:			
3128 BEECH AVE and TALLOW TREE LN			\$7,000.00
18869	No Sidewalk, Curb Ramp Not Required	NE	\$0.00
18870	No Sidewalk, Curb Ramp Not Required	SE	\$0.00
18871	Curb Ramp Required	SW	\$7,000.00
Total Cost for Street: CHIKAMI CT			\$0.00
Intersection ID and Street Names: Type: Orientation:			
3133 CHIKAMI CT and KINGDALE AVE			\$0.00
18813	No Sidewalk, Curb Ramp Not Required	NE	\$0.00
18812	No Sidewalk, Curb Ramp Not Required	NW	\$0.00
18811	No Sidewalk, Curb Ramp Not Required	SW	\$0.00
Total Cost for Street: BRISENBURG WAY			\$21,000.00
Intersection ID and Street Names: Type: Orientation:			
3134 BRISENBURG WAY and CRYSTAL RIDGE WAY			\$21,000.00
20300	Parallel	NE	\$7,000.00
20298	Parallel	SE	\$7,000.00
20299	Parallel	SW	\$7,000.00
Total Cost for Street: KIMBLEWICK WAY			\$21,000.00
Intersection ID and Street Names: Type: Orientation:			
3135 KIMBLEWICK WAY and WRENFORD WAY			\$21,000.00
11393	Perpendicular	NE	\$7,000.00
11392	Perpendicular	SE	\$7,000.00
11394	Curb Ramp Required	SW	\$7,000.00

Total Cost for Street: DON JULIO BLVD			\$14,000.00
Intersection ID and Street Names:	Type:	Orientation:	
3136 DON JULIO BLVD and SPRIG DR			\$14,000.00
10357	Parallel	NE	\$3,500.00
10356	Parallel	NW	\$3,500.00
10358	Curb Ramp Required	SE	\$7,000.00
Total Cost for Street: CLEAR CIR			\$14,000.00
Intersection ID and Street Names:	Type:	Orientation:	
3137 CLEAR CIR and CLEARFIELD WAY			\$14,000.00
19708	Curb Ramp Required	NE	\$7,000.00
19707	Perpendicular	SW	\$7,000.00
Total Cost for Street: GLADYS CT			\$21,000.00
Intersection ID and Street Names:	Type:	Orientation:	
3140 GLADYS CT and KAHN ST			\$21,000.00
25480	Curb Ramp Required	E	\$7,000.00
25478	Curb Ramp Required	NW	\$7,000.00
25479	Curb Ramp Required	SW	\$7,000.00
Total Cost for Street: BUCKNELL CT			\$21,000.00
Intersection ID and Street Names:	Type:	Orientation:	
3141 BUCKNELL CT and RIVER COLLEGE DR			\$21,000.00
21070	Curb Ramp Required	N	\$7,000.00
21072	Perpendicular	SE	\$7,000.00
21071	Perpendicular	SW	\$7,000.00
Total Cost for Street: TECOPA WAY			\$21,000.00
Intersection ID and Street Names:	Type:	Orientation:	
3144 TECOPA WAY and TRIMMER WAY			\$21,000.00
31041	Perpendicular	NE	\$7,000.00
31039	Perpendicular	NW	\$7,000.00
31040	Curb Ramp Required	SW	\$7,000.00
Total Cost for Street: FORT PITT WAY			\$17,500.00
Intersection ID and Street Names:	Type:	Orientation:	
3145 FORT PITT WAY and LINDALE DR			\$17,500.00

Sacramento County

Access Compliance Survey Report - Curb Ramps

Cost Summary

10124	Parallel	NE	\$3,500.00
10125	Parallel	NW	\$7,000.00
10126	Parallel	SW	\$7,000.00

Total Cost for Street:	CENTER PKWY	\$14,000.00
-------------------------------	--------------------	--------------------

Intersection ID and Street Names:	Type:	Orientation:
-----------------------------------	-------	--------------

3146	CENTER PKWY	and	LIPPI PKWY	\$14,000.00	
3412	No Sidewalk, Curb Ramp Not Required			NE	\$0.00
3408	Parallel			NW	\$7,000.00
3407	Parallel			SW	\$7,000.00

Total Cost for Street:	38TH AVE	\$21,000.00
-------------------------------	-----------------	--------------------

Intersection ID and Street Names:	Type:	Orientation:
-----------------------------------	-------	--------------

3148	38TH AVE	and	41ST ST		\$21,000.00
	2089		Curb Ramp Required	NE	\$7,000.00
	132925		Curb Ramp Required	NW	\$7,000.00
	2088		Parallel	SE	\$7,000.00

Total Cost for Street:	DALTON WAY	\$21,000.00
-------------------------------	-------------------	--------------------

Intersection ID and Street Names:	Type:	Orientation:
-----------------------------------	-------	--------------

3149	DALTON WAY	and	LAKE NATOMA DR		\$21,000.00
	32616		Curb Ramp Required	NE	\$7,000.00
	32618		Curb Ramp Required	NW	\$7,000.00
	32617		Curb Ramp Required	SE	\$7,000.00

Total Cost for Street:	CENTRAL AVE	\$17,500.00
-------------------------------	--------------------	--------------------

Intersection ID and Street Names:	Type:	Orientation:
-----------------------------------	-------	--------------

3150	CENTRAL AVE	and	SAINT EDGEWOOD CT	\$17,500.00
22065	Parallel		NW	\$3,500.00
22067	Parallel		SE	\$7,000.00
22066	Parallel		SW	\$7,000.00

Total Cost for Street:	MORAGA DR	\$21,000.00
-------------------------------	------------------	--------------------

Intersection ID and Street Names:	Type:	Orientation:
-----------------------------------	-------	--------------

3152	MORAGA DR	and	OAK TWIG WAY		\$21,000.00
	4963		Curb Ramp Required	NE	\$7,000.00
	4964		Curb Ramp Required	SE	\$7,000.00
	4965		Curb Ramp Required	SW	\$7,000.00

Total Cost for Street:	LINDA LOU DR	\$21,000.00
-------------------------------	---------------------	--------------------

Intersection ID and Street Names:	Type:	Orientation:	
3153 LINDA LOU DR and PAMLEE CT			\$21,000.00
22521	Curb Ramp Required	NE	\$7,000.00
22522	Curb Ramp Required	NW	\$7,000.00
22520	Curb Ramp Required	S	\$7,000.00

Total Cost for Street:	HOLWORTHY WAY	\$21,000.00
-------------------------------	----------------------	--------------------

Intersection ID and Street Names:	Type:	Orientation:	
3157 HOLWORTHY WAY and PEABODY CT			\$21,000.00
11369	Curb Ramp Required	NE	\$7,000.00
11367	Perpendicular	NW	\$7,000.00
11368	Perpendicular	SW	\$7,000.00

Total Cost for Street:	NAPA VALLEY WAY	\$14,000.00
-------------------------------	------------------------	--------------------

Intersection ID and Street Names:	Type:	Orientation:	
3159 NAPA VALLEY WAY and SONOMA VALLEY WAY			\$14,000.00
32375	Curb Ramp Required	NE	\$7,000.00
32376	Curb Ramp Required	NW	\$7,000.00

Total Cost for Street:	PABLO DR	\$21,000.00
-------------------------------	-----------------	--------------------

Intersection ID and Street Names:	Type:	Orientation:	
3161 PABLO DR and VILLAGE OAK CT			\$21,000.00
14415	Curb Ramp Required	NE	\$7,000.00
14414	Perpendicular	NW	\$7,000.00
14413	Perpendicular	SW	\$7,000.00

Total Cost for Street:	CHURCH AVE	\$7,000.00
-------------------------------	-------------------	-------------------

Intersection ID and Street Names:	Type:	Orientation:	
3162 CHURCH AVE and EDISON AVE			\$7,000.00
19257	No Sidewalk, Curb Ramp Not Required	NE	\$0.00
19256	No Sidewalk, Curb Ramp Not Required	SE	\$0.00
19255	Curb Ramp Required	SW	\$7,000.00

Total Cost for Street:	TIMBER COVE WAY	\$9,500.00
-------------------------------	------------------------	-------------------

Intersection ID and Street Names:	Type:	Orientation:	
3163 TIMBER COVE WAY and TIMBER COVE WAY			\$9,500.00

Sacramento County

Access Compliance Survey Report - Curb Ramps

Cost Summary

31915	Parallel	NE	\$3,000.00
31914	Parallel	SE	\$3,000.00
31913	Parallel	SW	\$3,500.00

Total Cost for Street:	MEDORA DR	\$21,000.00
-------------------------------	------------------	--------------------

Intersection ID and Street Names:	Type:	Orientation:
-----------------------------------	-------	--------------

3164	MEDORA DR	and	STONEMAN DR		\$21,000.00
	11089		Curb Ramp Required	NE	\$7,000.00
	11088		Curb Ramp Required	SE	\$7,000.00
	11087		Curb Ramp Required	SW	\$7,000.00

Total Cost for Street:	BLUEGRASS RD	\$0.00
-------------------------------	---------------------	---------------

Intersection ID and Street Names:	Type:	Orientation:
-----------------------------------	-------	--------------

3165 BLUEGRASS RD and CLOVER LN			\$0.00
4005	No Sidewalk, Curb Ramp Not Required	NW	\$0.00
4007	No Sidewalk, Curb Ramp Not Required	SE	\$0.00
4006	No Sidewalk, Curb Ramp Not Required	SW	\$0.00

Total Cost for Street:	BRIDGESHIRE WAY	\$21,000.00
-------------------------------	------------------------	--------------------

Intersection ID and Street Names:	Type:	Orientation:
-----------------------------------	-------	--------------

3166	BRIDGESHIRE WAY	and	GLEN COVE WAY	\$21,000.00
	14953	Perpendicular	NW	\$7,000.00
	14952	Curb Ramp Required	SE	\$7,000.00
	14954	Perpendicular	SW	\$7,000.00

Total Cost for Street:	GLORI DAWN DR	\$7,000.00
-------------------------------	----------------------	-------------------

Intersection ID and Street Names:	Type:	Orientation:
-----------------------------------	-------	--------------

3167	GLORI DAWN DR and HAZEL AVE		\$7,000.00
17632	No Sidewalk, Curb Ramp Not Required	NE	\$0.00
17631	No Sidewalk, Curb Ramp Not Required	NW	\$0.00
17630	Perpendicular	SW	\$7,000.00

Total Cost for Street:	2ND ST	
-------------------------------	---------------	--

Intersection ID and Street Names:	Type:	Orientation:
-----------------------------------	-------	--------------

3169	2ND ST and EDEN LN	
24973	Driveway	W

Total Cost for Street: PHOENIX AVE				\$20,500.00
Intersection ID and Street Names:		Type:	Orientation:	
3170 PHOENIX AVE and RUNWAY DR				\$20,500.00
28080	Perpendicular	SE	\$6,500.00	
28079	Perpendicular	SSW	\$7,000.00	
28078	Perpendicular	WSW	\$7,000.00	
Total Cost for Street: GRAND CRU DR				\$17,500.00
Intersection ID and Street Names:		Type:	Orientation:	
3171 GRAND CRU DR and PARDUCCI WAY				\$17,500.00
134384	Parallel	NE	\$3,500.00	
134387	Parallel	NW	\$7,000.00	
134385	Parallel	SE	\$3,500.00	
134386	Parallel	SW	\$3,500.00	
Total Cost for Street: BRUNO WAY				\$28,000.00
Intersection ID and Street Names:		Type:	Orientation:	
3172 BRUNO WAY and FLEMING AVE				\$28,000.00
10518	Perpendicular	NE	\$7,000.00	
10517	Perpendicular	NW	\$7,000.00	
10519	Perpendicular	SE	\$7,000.00	
10516	Perpendicular	SW	\$7,000.00	
Total Cost for Street: THORNHILL DR				\$21,000.00
Intersection ID and Street Names:		Type:	Orientation:	
3174 THORNHILL DR and THORNHILL DR				\$21,000.00
521	Curb Ramp Required	NE	\$7,000.00	
132979	Curb Ramp Required	NW	\$7,000.00	
522	Curb Ramp Required	SE	\$7,000.00	
Total Cost for Street: FRAMTON CT				\$21,000.00
Intersection ID and Street Names:		Type:	Orientation:	
3178 FRAMTON CT and KEMPSEY WAY				\$21,000.00
32157	Curb Ramp Required	NE	\$7,000.00	
32156	Perpendicular	SE	\$7,000.00	
32155	Perpendicular	SW	\$7,000.00	

Total Cost for Street: KESWICK WAY			\$28,000.00
Intersection ID and Street Names:	Type:	Orientation:	
3179 KESWICK WAY and SCOTTSBORO DR			\$28,000.00
601	Perpendicular	NE	\$7,000.00
602	Curb Ramp Required	NW	\$7,000.00
600	Perpendicular	SE	\$7,000.00
603	Perpendicular	SW	\$7,000.00

Total Cost for Street: CUNNINGHAM WAY			\$21,000.00
Intersection ID and Street Names:	Type:	Orientation:	
3180 CUNNINGHAM WAY and PECK DR			\$21,000.00
8899	Curb Ramp Required	NE	\$7,000.00
8898	Curb Ramp Required	SE	\$7,000.00
8900	Curb Ramp Required	SW	\$7,000.00

Total Cost for Street: KEANE DR			\$21,000.00
Intersection ID and Street Names:	Type:	Orientation:	
3181 KEANE DR and KIPLING DR			\$21,000.00
19794	Curb Ramp Required	NE	\$7,000.00
19793	Curb Ramp Required	SE	\$7,000.00
19795	Curb Ramp Required	SW	\$7,000.00

Total Cost for Street: ADAMS RD			\$0.00
Intersection ID and Street Names:	Type:	Orientation:	
3183 ADAMS RD and MORSE AVE			\$0.00
371	No Sidewalk, Curb Ramp Not Required	NE	\$0.00
370	No Sidewalk, Curb Ramp Not Required	SE	\$0.00

Total Cost for Street: HURLEY WAY			
Intersection ID and Street Names:	Type:	Orientation:	
3184 HURLEY WAY and KEENEY WAY MORSE AVE ALY			
2772	Driveway	N	

Total Cost for Street: BAINBRIDGE DR			\$21,000.00
Intersection ID and Street Names:	Type:	Orientation:	
3185 BAINBRIDGE DR and DUTCH FLAT DR			\$21,000.00
12808	Curb Ramp Required	NW	\$7,000.00

Sacramento County

Access Compliance Survey Report - Curb Ramps

Cost Summary

12809	Curb Ramp Required	SE	\$7,000.00
12807	Curb Ramp Required	SW	\$7,000.00
Total Cost for Street: ABRAHAM WAY			\$0.00
Intersection ID and Street Names:		Type:	Orientation:
3186 ABRAHAM WAY and PROSPECT DR			\$0.00
4771	No Sidewalk, Curb Ramp Not Required	NE	\$0.00
4770	No Sidewalk, Curb Ramp Not Required	SE	\$0.00
4769	No Sidewalk, Curb Ramp Not Required	SW	\$0.00
Total Cost for Street: ELBERT WAY			\$21,000.00
Intersection ID and Street Names:		Type:	Orientation:
3188 ELBERT WAY and EVEREST WAY			\$21,000.00
9936	Parallel	NE	\$7,000.00
9935	Curb Ramp Required	SE	\$7,000.00
9934	Curb Ramp Required	SW	\$7,000.00
Total Cost for Street: CORVAIR ST			\$14,000.00
Intersection ID and Street Names:		Type:	Orientation:
3189 CORVAIR ST and WOODHUE WAY			\$14,000.00
7654	Curb Ramp Required	NE	\$7,000.00
7655	Curb Ramp Required	SE	\$7,000.00
Total Cost for Street: ORANGERIE WAY			\$14,000.00
Intersection ID and Street Names:		Type:	Orientation:
3190 ORANGERIE WAY and SUTTER AVE			\$14,000.00
25741	No Sidewalk, Curb Ramp Not Required	N	\$0.00
25739	Curb Ramp Required	SE	\$7,000.00
25740	Curb Ramp Required	SW	\$7,000.00
Total Cost for Street: DAYLIGHT CT			\$21,000.00
Intersection ID and Street Names:		Type:	Orientation:
3191 DAYLIGHT CT and SUTTER BUTTES WAY			\$21,000.00
29940	Perpendicular	NE	\$7,000.00
29941	Curb Ramp Required	NW	\$7,000.00
29939	Perpendicular	SE	\$7,000.00

Total Cost for Street: DAPHNE AVE				\$0.00
Intersection ID and Street Names:		Type:	Orientation:	
3192 DAPHNE AVE and MORPHEUS LN				\$0.00
16634	No Sidewalk, Curb Ramp Not Required	NW	\$0.00	
16632	No Sidewalk, Curb Ramp Not Required	SE	\$0.00	
16633	No Sidewalk, Curb Ramp Not Required	SW	\$0.00	
Total Cost for Street: NIESSEN WAY				\$21,000.00
Intersection ID and Street Names:		Type:	Orientation:	
3193 NIESSEN WAY and TECK ST				\$21,000.00
11915	Curb Ramp Required	NE	\$7,000.00	
11916	Curb Ramp Required	NW	\$7,000.00	
11914	Curb Ramp Required	SE	\$7,000.00	
Total Cost for Street: IONE ST				\$28,000.00
Intersection ID and Street Names:		Type:	Orientation:	
3194 IONE ST and MARYAL DR				\$28,000.00
16258	Parallel	NE	\$7,000.00	
16259	Parallel	NNW	\$7,000.00	
16261	Parallel	SW	\$7,000.00	
16260	Parallel	WNW	\$7,000.00	
Total Cost for Street: SARASOTA CT				\$21,000.00
Intersection ID and Street Names:		Type:	Orientation:	
3195 SARASOTA CT and VISALIA WAY				\$21,000.00
30282	Curb Ramp Required	NE	\$7,000.00	
30281	Perpendicular	SE	\$7,000.00	
30280	Perpendicular	SW	\$7,000.00	
Total Cost for Street: TARRO WAY				\$0.00
Intersection ID and Street Names:		Type:	Orientation:	
3196 TARRO WAY and WHITNEY AVE				\$0.00
18529	No Sidewalk, Curb Ramp Not Required	NE	\$0.00	
18528	No Sidewalk, Curb Ramp Not Required	NW	\$0.00	
18530	No Sidewalk, Curb Ramp Not Required	S	\$0.00	

Total Cost for Street: DUNDALK CT			\$21,000.00
Intersection ID and Street Names:	Type:	Orientation:	
3197 DUNDALK CT and HARTLEPOOL WAY			\$21,000.00
6403	Curb Ramp Required	NE	\$7,000.00
6401	Perpendicular	NW	\$7,000.00
6400	Perpendicular	SW	\$7,000.00

Total Cost for Street: BELLAMY WAY			\$21,000.00
Intersection ID and Street Names:	Type:	Orientation:	
3198 BELLAMY WAY and HATBORO CT			\$21,000.00
23293	Perpendicular	NE	\$7,000.00
23294	Perpendicular	NW	\$7,000.00
23292	Curb Ramp Required	S	\$7,000.00

Total Cost for Street: SIRL WAY			\$14,000.00
Intersection ID and Street Names:	Type:	Orientation:	
3200 SIRL WAY and WALNUT AVE			\$14,000.00
31325	Perpendicular	NE	\$7,000.00
31326	No Sidewalk, Curb Ramp Not Required	NW	\$0.00
31324	Perpendicular	SE	\$7,000.00

Total Cost for Street: CLAREMONT RD			\$0.00
Intersection ID and Street Names:	Type:	Orientation:	
3202 CLAREMONT RD and TUMBRIDGE WAY			\$0.00
19575	No Sidewalk, Curb Ramp Not Required	NE	\$0.00
19574	No Sidewalk, Curb Ramp Not Required	NW	\$0.00
19573	No Sidewalk, Curb Ramp Not Required	SW	\$0.00

Total Cost for Street: FETZER WAY			\$21,000.00
Intersection ID and Street Names:	Type:	Orientation:	
3203 FETZER WAY and ROSEBERY CT			\$21,000.00
31670	Perpendicular	NE	\$7,000.00
31672	Curb Ramp Required	NW	\$7,000.00
31671	Perpendicular	SE	\$7,000.00

Total Cost for Street: LEATHA WAY			\$7,000.00
Intersection ID and Street Names:	Type:	Orientation:	

3206	LEATHA WAY	and	MORSE AVE		\$7,000.00
	19286	No Sidewalk, Curb Ramp Not Required	NE		\$0.00
	19287	Parallel	NW		\$3,500.00
	19285	No Sidewalk, Curb Ramp Not Required	SE		\$0.00
	19288	Parallel	SW		\$3,500.00

Total Cost for Street:	PALM DR	\$14,000.00
-------------------------------	----------------	--------------------

Intersection ID and Street Names:	Type:	Orientation:
-----------------------------------	-------	--------------

3207	PALM DR	and	PARKWOOD CT		\$14,000.00
	8255	No Sidewalk, Curb Ramp Not Required	NW		\$0.00
	8257	Curb Ramp Required	SE		\$7,000.00
	8256	Curb Ramp Required	SW		\$7,000.00

Total Cost for Street:	MELLOWOODS WAY	\$21,000.00
-------------------------------	-----------------------	--------------------

Intersection ID and Street Names:	Type:	Orientation:
-----------------------------------	-------	--------------

3208	MELLOWOODS WAY	and	OLDWOODS WAY		\$21,000.00
	31752	Curb Ramp Required	NE		\$7,000.00
	31751	Perpendicular	SE		\$7,000.00
	31750	Perpendicular	SW		\$7,000.00

Total Cost for Street:	CRESTVIEW DR	\$21,000.00
-------------------------------	---------------------	--------------------

Intersection ID and Street Names:	Type:	Orientation:
-----------------------------------	-------	--------------

3209	CRESTVIEW DR	and	JAN DR		\$21,000.00
	25642	Parallel	NE		\$7,000.00
	25643	Curb Ramp Required	SE		\$7,000.00
	25644	Curb Ramp Required	W		\$7,000.00

Total Cost for Street:	MAPLE GLEN RD	\$0.00
-------------------------------	----------------------	---------------

Intersection ID and Street Names:	Type:	Orientation:
-----------------------------------	-------	--------------

3210	MAPLE GLEN RD	and	WINDING CREEK RD		\$0.00
	16062	No Sidewalk, Curb Ramp Not Required	NE		\$0.00
	16065	No Sidewalk, Curb Ramp Not Required	NW		\$0.00
	16063	No Sidewalk, Curb Ramp Not Required	SE		\$0.00
	16064	No Sidewalk, Curb Ramp Not Required	SW		\$0.00

Total Cost for Street:	BELL ST	\$1,500.00
-------------------------------	----------------	-------------------

Intersection ID and Street Names:	Type:	Orientation:
-----------------------------------	-------	--------------

3211	BELL ST	and	WYDA WAY		\$1,500.00
	1413	Parallel	NE		\$500.00

Sacramento County

Access Compliance Survey Report - Curb Ramps

Cost Summary

1414	No Sidewalk, Curb Ramp Not Required	NW	\$0.00
1412	Parallel	SE	\$500.00
1415	Parallel	SW	\$500.00

Total Cost for Street: STACY AVE

\$14,000.00

Intersection ID and Street Names:	Type:	Orientation:
-----------------------------------	-------	--------------

3212 STACY AVE and TANGERINE AVE

\$14,000.00

136049	Perpendicular	NE	\$7,000.00
136050	Perpendicular	NW	\$7,000.00
136051	No Sidewalk, Curb Ramp Not Required	SW	\$0.00

Total Cost for Street: FAIR OAKS BLVD

\$7,000.00

Intersection ID and Street Names:	Type:	Orientation:
-----------------------------------	-------	--------------

3213 FAIR OAKS BLVD and UNNAMED RD

\$7,000.00

11765	Curb Ramp Required	NE	\$7,000.00
-------	--------------------	----	------------

Total Cost for Street: GRANITE WAY

\$0.00

Intersection ID and Street Names:	Type:	Orientation:
-----------------------------------	-------	--------------

3216 GRANITE WAY and TYROLEAN WAY

\$0.00

1578	No Sidewalk, Curb Ramp Not Required	NE	\$0.00
1577	No Sidewalk, Curb Ramp Not Required	NW	\$0.00

Total Cost for Street: WAYLAND AVE

\$7,000.00

Intersection ID and Street Names:	Type:	Orientation:
-----------------------------------	-------	--------------

3217 WAYLAND AVE and WITTKOP WAY

\$7,000.00

1803	No Sidewalk, Curb Ramp Not Required	NE	\$0.00
1804	Curb Ramp Required	SE	\$7,000.00

Total Cost for Street: N EDGE DR

\$0.00

Intersection ID and Street Names:	Type:	Orientation:
-----------------------------------	-------	--------------

3218 N EDGE DR and WHITNEY AVE

\$0.00

21277	No Sidewalk, Curb Ramp Not Required	N	\$0.00
21279	No Sidewalk, Curb Ramp Not Required	SE	\$0.00
21278	No Sidewalk, Curb Ramp Not Required	SW	\$0.00

Total Cost for Street: 1ST PKWY

\$21,000.00

Intersection ID and Street Names:	Type:	Orientation:
-----------------------------------	-------	--------------

3219 1ST PKWY and 2ND PKWY

\$21,000.00

Sacramento County

Access Compliance Survey Report - Curb Ramps

Cost Summary

5868	Curb Ramp Required	N	\$7,000.00
5869	Curb Ramp Required	S	\$7,000.00
5867	Curb Ramp Required	W	\$7,000.00

Total Cost for Street:	SABBATINI CT	\$21,000.00
-------------------------------	---------------------	--------------------

Intersection ID and Street Names:	Type:	Orientation:
-----------------------------------	-------	--------------

3223	SABBATINI CT and SORENSTAM DR			\$21,000.00
	134648	Parallel	E	\$7,000.00
	134647	Parallel	NW	\$7,000.00
	134646	Parallel	SW	\$7,000.00

Total Cost for Street:	CUTLER WAY	\$21,000.00
-------------------------------	-------------------	--------------------

Intersection ID and Street Names:	Type:	Orientation:
-----------------------------------	-------	--------------

3224 CUTLER WAY and PINE OAKS CT				\$21,000.00
30058	Perpendicular	NE		\$7,000.00
30057	Perpendicular	NW		\$7,000.00
30056	Curb Ramp Required	SW		\$7,000.00

Total Cost for Street:	10TH ST	\$2,500.00
-------------------------------	----------------	-------------------

Intersection ID and Street Names:	Type:	Orientation:
-----------------------------------	-------	--------------

3225 10TH ST and U ST			\$2,500.00
21738	No Sidewalk, Curb Ramp Not Required	NE	\$0.00
21736	Parallel	NW	\$2,500.00
21737	No Sidewalk, Curb Ramp Not Required	SW	\$0.00

Total Cost for Street:	ARROYO GRANDE DR	\$0.00
-------------------------------	-------------------------	---------------

Intersection ID and Street Names:	Type:	Orientation:
-----------------------------------	-------	--------------

3226 ARROYO GRANDE DR and LAS PASAS WAY				\$0.00
18	No Sidewalk, Curb Ramp Not Required	NE		\$0.00
15	No Sidewalk, Curb Ramp Not Required	NW		\$0.00
17	No Sidewalk, Curb Ramp Not Required	SE		\$0.00
16	No Sidewalk, Curb Ramp Not Required	SW		\$0.00

Total Cost for Street:	MALDIVE ST	\$21,000.00
-------------------------------	-------------------	--------------------

Intersection ID and Street Names:	Type:	Orientation:
-----------------------------------	-------	--------------

3229 MALDIVE ST and SAVOY AVE				\$21,000.00
21604	Curb Ramp Required	NE		\$7,000.00
21603	Curb Ramp Required	NW		\$7,000.00
21605	Curb Ramp Required	SE		\$7,000.00

Total Cost for Street: GARFIELD AVE				\$0.00
Intersection ID and Street Names:		Type:	Orientation:	
3230 GARFIELD AVE and MARMITH AVE				\$0.00
21123	No Sidewalk, Curb Ramp Not Required	NE	\$0.00	
21121	No Sidewalk, Curb Ramp Not Required	NW	\$0.00	
21124	No Sidewalk, Curb Ramp Not Required	SE	\$0.00	
21122	No Sidewalk, Curb Ramp Not Required	SW	\$0.00	
Total Cost for Street: ARCHER AVE				\$17,500.00
Intersection ID and Street Names:		Type:	Orientation:	
3232 ARCHER AVE and SUNRISE BLVD				\$17,500.00
8646	Perpendicular	NE	\$7,000.00	
8645	Curb Ramp Required	NW	\$7,000.00	
8647	Parallel	SE	\$3,500.00	
Total Cost for Street: EL PARAISO AVE				\$14,500.00
Intersection ID and Street Names:		Type:	Orientation:	
3234 EL PARAISO AVE and IVORY WAY				\$14,500.00
2401	Parallel	NE	\$7,000.00	
2400	Parallel	NW	\$500.00	
132980	Curb Ramp Required	SW	\$7,000.00	
Total Cost for Street: DELVIN WAY				\$21,000.00
Intersection ID and Street Names:		Type:	Orientation:	
3235 DELVIN WAY and FOYNES WAY				\$21,000.00
26318	Curb Ramp Required	E	\$7,000.00	
26320	Perpendicular	NW	\$7,000.00	
26319	Perpendicular	SW	\$7,000.00	
Total Cost for Street: DERSINGHAM DR				\$21,000.00
Intersection ID and Street Names:		Type:	Orientation:	
3236 DERSINGHAM DR and HOLMFIRTH DR				\$21,000.00
133355	Parallel	ESE	\$7,000.00	
133354	Parallel	NE	\$7,000.00	
133353	Parallel	NW	\$7,000.00	

Total Cost for Street: PAGEL CT			\$14,000.00
Intersection ID and Street Names:	Type:	Orientation:	
3237 PAGEL CT and PALM AVE			\$14,000.00
25397	Curb Ramp Required	NE	\$7,000.00
25398	Perpendicular	NW	\$7,000.00
25399	No Sidewalk, Curb Ramp Not Required	S	\$0.00

Total Cost for Street: KIPLING DR			\$21,000.00
Intersection ID and Street Names:	Type:	Orientation:	
3239 KIPLING DR and KIPLING DR			\$21,000.00
135691	Curb Ramp Required	NE	\$7,000.00
135690	Curb Ramp Required	NW	\$7,000.00
135692	Curb Ramp Required	SE	\$7,000.00

Total Cost for Street: FAIR PLAY DR			\$21,000.00
Intersection ID and Street Names:	Type:	Orientation:	
3240 FAIR PLAY DR and STRATHMORE WAY			\$21,000.00
12813	Curb Ramp Required	NE	\$7,000.00
12814	Curb Ramp Required	NW	\$7,000.00
12815	Curb Ramp Required	SW	\$7,000.00

Total Cost for Street: EXA CT			\$14,000.00
Intersection ID and Street Names:	Type:	Orientation:	
3241 EXA CT and NORRIS AVE			\$14,000.00
17328	Curb Ramp Required	NE	\$7,000.00
15169	Curb Ramp Required	SE	\$7,000.00
17341	No Sidewalk, Curb Ramp Not Required	W	\$0.00

Total Cost for Street: 44TH ST			\$9,000.00
Intersection ID and Street Names:	Type:	Orientation:	
3242 44TH ST and ORINDA WAY			\$9,000.00
842	Parallel	NE	\$3,500.00
840	Parallel	SE	\$2,500.00
841	Parallel	SW	\$3,000.00

Total Cost for Street: CALISTA ST			\$14,000.00
Intersection ID and Street Names:	Type:	Orientation:	

3244 CALISTA ST and ZUMWALT AVE			\$14,000.00
18851	Curb Ramp Required	NE	\$7,000.00
18852	Curb Ramp Required	SW	\$7,000.00

Total Cost for Street: RUSHDEN DR			\$0.00
-----------------------------------	--	--	--------

Intersection ID and Street Names:	Type:	Orientation:
-----------------------------------	-------	--------------

3249 RUSHDEN DR and WILTON WAY			\$0.00
85	No Sidewalk, Curb Ramp Not Required	NE	\$0.00
86	No Sidewalk, Curb Ramp Not Required	NW	\$0.00

Total Cost for Street: AMY AVE			\$14,000.00
--------------------------------	--	--	-------------

Intersection ID and Street Names:	Type:	Orientation:
-----------------------------------	-------	--------------

3250 AMY AVE and SAN JUAN AVE			\$14,000.00
8514	No Sidewalk, Curb Ramp Not Required	NE	\$0.00
8515	Curb Ramp Required	SE	\$7,000.00
8516	Curb Ramp Required	SW	\$7,000.00

Total Cost for Street: MONDEGO WAY			\$21,000.00
------------------------------------	--	--	-------------

Intersection ID and Street Names:	Type:	Orientation:
-----------------------------------	-------	--------------

3251 MONDEGO WAY and TYOSA ST			\$21,000.00
32644	Curb Ramp Required	NE	\$7,000.00
32646	Curb Ramp Required	NW	\$7,000.00
32645	Curb Ramp Required	SW	\$7,000.00

Total Cost for Street: LILAC LN			\$0.00
---------------------------------	--	--	--------

Intersection ID and Street Names:	Type:	Orientation:
-----------------------------------	-------	--------------

3253 LILAC LN and SIERRA BLVD			\$0.00
1822	No Sidewalk, Curb Ramp Not Required	NE	\$0.00
1819	No Sidewalk, Curb Ramp Not Required	NW	\$0.00
1821	No Sidewalk, Curb Ramp Not Required	SE	\$0.00
1820	No Sidewalk, Curb Ramp Not Required	SW	\$0.00

Total Cost for Street: DONNA CIR			\$7,000.00
----------------------------------	--	--	------------

Intersection ID and Street Names:	Type:	Orientation:
-----------------------------------	-------	--------------

3254 DONNA CIR and WINONA WAY			\$7,000.00
7750	No Sidewalk, Curb Ramp Not Required	NE	\$0.00
7749	No Sidewalk, Curb Ramp Not Required	NW	\$0.00
7751	Curb Ramp Required	SE	\$7,000.00

Total Cost for Street: GOLDEN ASPEN DR				\$21,000.00
Intersection ID and Street Names:		Type:	Orientation:	
3255 GOLDEN ASPEN DR and SPRIG DR				\$21,000.00
14516	Curb Ramp Required	NE	\$7,000.00	
14515	Perpendicular	SE	\$7,000.00	
14514	Perpendicular	SW	\$7,000.00	
Total Cost for Street: ANTELOPE RD				\$16,750.00
Intersection ID and Street Names:		Type:	Orientation:	
3257 ANTELOPE RD and BOLERO DR				\$16,750.00
12974	Curb Ramp Required	NE	\$7,000.00	
12973	Perpendicular	SE	\$6,500.00	
12972	Perpendicular	SW	\$3,250.00	
Total Cost for Street: LINCOLN AVE				\$9,500.00
Intersection ID and Street Names:		Type:	Orientation:	
3258 LINCOLN AVE and TAMI WAY				\$9,500.00
4513	Curb Ramp Required	NW	\$7,000.00	
4511	No Sidewalk, Curb Ramp Not Required	SE	\$0.00	
4512	Blended Transition	SW	\$2,500.00	
Total Cost for Street: 9TH AVE				\$0.00
Intersection ID and Street Names:		Type:	Orientation:	
3259 9TH AVE and O ST				\$0.00
24802	No Sidewalk, Curb Ramp Not Required	NE	\$0.00	
24805	No Sidewalk, Curb Ramp Not Required	NW	\$0.00	
24803	No Sidewalk, Curb Ramp Not Required	SE	\$0.00	
24804	No Sidewalk, Curb Ramp Not Required	SW	\$0.00	
Total Cost for Street: CANTEL WAY				\$31,000.00
Intersection ID and Street Names:		Type:	Orientation:	
3261 CANTEL WAY and ELKHORN BLVD				\$31,000.00
11281	Curb Ramp Required	NE	\$7,000.00	
11282	Curb Ramp Required	NNW	\$7,000.00	
11283	Perpendicular	NW	\$7,000.00	
11286	Perpendicular	SE	\$7,000.00	
11284	Pedestrian Pad Required	SW	\$3,000.00	

Total Cost for Street: KOHLER GARDEN LN			
Intersection ID and Street Names:	Type:	Orientation:	
3262 KOHLER GARDEN LN and KOHLER RD			
13426	Driveway	E	
Total Cost for Street: WARREGO WAY \$21,000.00			
Intersection ID and Street Names:	Type:	Orientation:	
3263 WARREGO WAY and WARREGO WAY			\$21,000.00
6971	Curb Ramp Required	NE	\$7,000.00
6970	Curb Ramp Required	NW	\$7,000.00
6972	Curb Ramp Required	SE	\$7,000.00
Total Cost for Street: ADELAIDE WAY \$21,000.00			
Intersection ID and Street Names:	Type:	Orientation:	
3265 ADELAIDE WAY and TONO WAY			\$21,000.00
17472	Curb Ramp Required	NE	\$7,000.00
17471	Curb Ramp Required	NW	\$7,000.00
17473	Curb Ramp Required	S	\$7,000.00
Total Cost for Street: ANTELOPE HILLS DR \$21,000.00			
Intersection ID and Street Names:	Type:	Orientation:	
3266 ANTELOPE HILLS DR and COUGAR HILLS WAY			\$21,000.00
13136	Perpendicular	NE	\$7,000.00
13137	Curb Ramp Required	NW	\$7,000.00
13135	Perpendicular	SE	\$7,000.00
Total Cost for Street: HEDGE AVE \$26,000.00			
Intersection ID and Street Names:	Type:	Orientation:	
3267 HEDGE AVE and JACKSON RD			\$26,000.00
135826	Parallel	NE	\$7,000.00
135827	Parallel	NNW	\$3,500.00
135831	Parallel	SE	\$2,500.00
135830	Parallel	SSW	\$3,000.00
135828	Parallel	WNW	\$7,000.00
135829	Parallel	WSW	\$3,000.00

Total Cost for Street: JAN DR			\$21,000.00
Intersection ID and Street Names:	Type:	Orientation:	
3268 JAN DR and ROLLINGROCK WAY			\$21,000.00
4597	Curb Ramp Required	NE	\$7,000.00
4598	Curb Ramp Required	NW	\$7,000.00
4599	Curb Ramp Required	SW	\$7,000.00
Total Cost for Street: LOURINA CT			\$21,000.00
Intersection ID and Street Names:	Type:	Orientation:	
3269 LOURINA CT and ROMERO WAY			\$21,000.00
133870	Parallel	N	\$7,000.00
133868	Parallel	S	\$7,000.00
133869	Parallel	W	\$7,000.00
Total Cost for Street: PINOT NOIR WAY			\$21,000.00
Intersection ID and Street Names:	Type:	Orientation:	
3270 PINOT NOIR WAY and VINTAGE PARK DR			\$21,000.00
31633	Perpendicular	NE	\$7,000.00
31632	Perpendicular	NW	\$7,000.00
31634	Curb Ramp Required	SE	\$7,000.00
Total Cost for Street: BEACHWOOD DR			\$21,000.00
Intersection ID and Street Names:	Type:	Orientation:	
3271 BEACHWOOD DR and TANGLEWOOD CIR			\$21,000.00
32588	Curb Ramp Required	NE	\$7,000.00
32589	Curb Ramp Required	NW	\$7,000.00
32590	Curb Ramp Required	SE	\$7,000.00
Total Cost for Street: CLOUDCROFT WAY			\$11,000.00
Intersection ID and Street Names:	Type:	Orientation:	
3272 CLOUDCROFT WAY and KENNETH AVE			\$11,000.00
21959	Parallel	NE	\$3,500.00
21958	Parallel	NW	\$500.00
21956	Parallel	SE	\$3,500.00
21957	Parallel	SW	\$3,500.00

Total Cost for Street: EL VALLE WAY				\$21,000.00
Intersection ID and Street Names:		Type:	Orientation:	
3273 EL VALLE WAY and REDWATER DR				\$21,000.00
20370	Curb Ramp Required	E		\$7,000.00
20369	Perpendicular	NW		\$7,000.00
20368	Perpendicular	SW		\$7,000.00
Total Cost for Street: HURLEY WAY				\$28,000.00
Intersection ID and Street Names:		Type:	Orientation:	
3274 HURLEY WAY and RUSHDEN DR				\$28,000.00
2749	No Sidewalk, Curb Ramp Not Required	NE		\$0.00
2750	Curb Ramp Required	NNW		\$7,000.00
2754	No Sidewalk, Curb Ramp Not Required	SE		\$0.00
2753	Curb Ramp Required	SSW		\$7,000.00
2751	Perpendicular	WNW		\$7,000.00
2752	Perpendicular	WSW		\$7,000.00
Total Cost for Street: 8TH AVE				\$14,000.00
Intersection ID and Street Names:		Type:	Orientation:	
3275 8TH AVE and N ST				\$14,000.00
23553	Curb Ramp Required	NE		\$7,000.00
23556	Curb Ramp Required	NW		\$7,000.00
23554	No Sidewalk, Curb Ramp Not Required	SE		\$0.00
23555	No Sidewalk, Curb Ramp Not Required	SW		\$0.00
Total Cost for Street: CORONA VISTA WAY				\$21,000.00
Intersection ID and Street Names:		Type:	Orientation:	
3276 CORONA VISTA WAY and CORONA VISTA WAY				\$21,000.00
32698	Curb Ramp Required	NW		\$7,000.00
32699	Perpendicular	SE		\$7,000.00
32697	Perpendicular	SW		\$7,000.00
Total Cost for Street: MODESTO DR				\$21,000.00
Intersection ID and Street Names:		Type:	Orientation:	
3278 MODESTO DR and MOUNT RAINIER DR				\$21,000.00
10213	Curb Ramp Required	NW		\$7,000.00
10215	Curb Ramp Required	SE		\$7,000.00
10214	Parallel	SW		\$7,000.00

Total Cost for Street: LAST CHANCE CT			\$21,000.00
Intersection ID and Street Names:	Type:	Orientation:	
3279 LAST CHANCE CT and POINT ROCK WAY			\$21,000.00
22729	Parallel	NE	\$7,000.00
22728	Parallel	NW	\$7,000.00
22730	Parallel	SW	\$7,000.00
Total Cost for Street: TRAJAN DR			\$21,000.00
Intersection ID and Street Names:	Type:	Orientation:	
3281 TRAJAN DR and WEDGEFIELD WAY			\$21,000.00
18674	Perpendicular	NE	\$7,000.00
18673	Perpendicular	SE	\$7,000.00
18672	Curb Ramp Required	SW	\$7,000.00
Total Cost for Street: CAMPTON CIR			\$21,000.00
Intersection ID and Street Names:	Type:	Orientation:	
3282 CAMPTON CIR and GOLD BAR DR			\$21,000.00
22794	Perpendicular	NW	\$7,000.00
22796	Curb Ramp Required	SE	\$7,000.00
22795	Perpendicular	SW	\$7,000.00
Total Cost for Street: GIBBONS DR			\$21,000.00
Intersection ID and Street Names:	Type:	Orientation:	
3285 GIBBONS DR and GIBBONS PARK WAY			\$21,000.00
20515	Parallel	NE	\$7,000.00
20516	Parallel	SE	\$7,000.00
20517	Parallel	SW	\$7,000.00
Total Cost for Street: BALDWIN WAY			\$14,000.00
Intersection ID and Street Names:	Type:	Orientation:	
3287 BALDWIN WAY and HUNTINGTON RD			\$14,000.00
19840	Curb Ramp Required	NW	\$7,000.00
19841	Curb Ramp Required	SE	\$7,000.00
Total Cost for Street: ANTELOPE NORTH RD			
Intersection ID and Street Names:	Type:	Orientation:	
3289 ANTELOPE NORTH RD and UNNAMED RD			

25942

Driveway

E

Total Cost for Street: BELCAMP ST**\$21,000.00**

Intersection ID and Street Names:

Type:

Orientation:

3291 BELCAMP ST and DUTRA AVE**\$21,000.00**

21772

Curb Ramp Required

NW

\$7,000.00

21773

Curb Ramp Required

SE

\$7,000.00

21771

Curb Ramp Required

SW

\$7,000.00

Total Cost for Street: ACER WAY**\$21,000.00**

Intersection ID and Street Names:

Type:

Orientation:

3292 ACER WAY and JUGLANS DR**\$21,000.00**

27832

Perpendicular

E

\$7,000.00

27831

Curb Ramp Required

N

\$7,000.00

27833

Perpendicular

S

\$7,000.00

Total Cost for Street: NESTLENOOK CIR**\$21,000.00**

Intersection ID and Street Names:

Type:

Orientation:

3294 NESTLENOOK CIR and WESTERLY DR**\$21,000.00**

25193

Parallel

NE

\$7,000.00

25195

Parallel

NW

\$7,000.00

25194

Parallel

SW

\$7,000.00

Total Cost for Street: ARDEN WAY

Intersection ID and Street Names:

Type:

Orientation:

3295 ARDEN WAY and MARCIA LN

3927

Driveway

N

Total Cost for Street: MILTON WAY**\$21,000.00**

Intersection ID and Street Names:

Type:

Orientation:

3296 MILTON WAY and THOMAS DR**\$21,000.00**

11134

Curb Ramp Required

NE

\$7,000.00

11133

Curb Ramp Required

NW

\$7,000.00

11135

Curb Ramp Required

SW

\$7,000.00

Total Cost for Street: DAWNRIIDGE WAY**\$21,000.00**

Intersection ID and Street Names:

Type:

Orientation:

3297 DAWNRIIDGE WAY and PENNYROYAL WAY**\$21,000.00**

Sacramento County

Access Compliance Survey Report - Curb Ramps

Cost Summary

25573	Curb Ramp Required	NE	\$7,000.00
25574	Curb Ramp Required	NW	\$7,000.00
25576	Curb Ramp Required	SE	\$7,000.00

Total Cost for Street:	LITTLE ROCK DR	\$21,000.00
-------------------------------	-----------------------	--------------------

Intersection ID and Street Names:	Type:	Orientation:
-----------------------------------	-------	--------------

3298	LITTLE ROCK DR and LITTLE ROCK DR			\$21,000.00
	13103	Curb Ramp Required	NE	\$7,000.00
	13102	Perpendicular	SE	\$7,000.00
	13101	Perpendicular	SW	\$7,000.00

Total Cost for Street:	BARRHILL WAY	\$0.00
-------------------------------	---------------------	---------------

Intersection ID and Street Names:	Type:	Orientation:
-----------------------------------	-------	--------------

3300 BARRHILL WAY and SOUTHOLM CT				\$0.00
17873	No Sidewalk, Curb Ramp Not Required	NE		\$0.00
17876	No Sidewalk, Curb Ramp Not Required	NW		\$0.00
17874	No Sidewalk, Curb Ramp Not Required	SE		\$0.00
17875	No Sidewalk, Curb Ramp Not Required	SW		\$0.00

Total Cost for Street:	HEMLOCK ST	
-------------------------------	-------------------	--

Intersection ID and Street Names:	Type:	Orientation:
-----------------------------------	-------	--------------

3301	HEMLOCK ST	and	UNNAMED RD	
	21147	Driveway		E

Total Cost for Street:	ALTADENA WAY	\$21,000.00
-------------------------------	---------------------	--------------------

Intersection ID and Street Names:	Type:	Orientation:
-----------------------------------	-------	--------------

3302 ALTADENA WAY and PALADENA ST			\$21,000.00
14240	Curb Ramp Required	NE	\$7,000.00
14241	Curb Ramp Required	NW	\$7,000.00
14239	Curb Ramp Required	SE	\$7,000.00

Total Cost for Street:	MEADOWHAVEN DR	\$21,000.00
-------------------------------	-----------------------	--------------------

Intersection ID and Street Names:	Type:	Orientation:
-----------------------------------	-------	--------------

3304	MEADOWHAVEN DR	and	PIXLEY WAY		\$21,000.00
	136066		Perpendicular	NE	\$7,000.00
	136065		Perpendicular	NW	\$7,000.00
	136064		Curb Ramp Required	SW	\$7,000.00

Total Cost for Street: FARMINGTON WAY				\$21,000.00
Intersection ID and Street Names:		Type:	Orientation:	
3305 FARMINGTON WAY and RIMROCK DR				\$21,000.00
10076	Curb Ramp Required	NE	\$7,000.00	
10074	Curb Ramp Required	NW	\$7,000.00	
10075	Curb Ramp Required	SE	\$7,000.00	
Total Cost for Street: KIMMEL DR				\$28,000.00
Intersection ID and Street Names:		Type:	Orientation:	
3306 KIMMEL DR and RAMSEY DR				\$28,000.00
11433	Curb Ramp Required	NE	\$7,000.00	
11434	Curb Ramp Required	NW	\$7,000.00	
11432	Curb Ramp Required	SE	\$7,000.00	
11431	Parallel	SW	\$7,000.00	
Total Cost for Street: STROUD CT				\$21,000.00
Intersection ID and Street Names:		Type:	Orientation:	
3307 STROUD CT and WHITE SPRUCE DR				\$21,000.00
25917	Parallel	E	\$7,000.00	
25916	Parallel	NW	\$7,000.00	
25918	Parallel	SW	\$7,000.00	
Total Cost for Street: POPLAR BLVD				\$21,000.00
Intersection ID and Street Names:		Type:	Orientation:	
3308 POPLAR BLVD and WINGS WAY				\$21,000.00
7992	Curb Ramp Required	NE	\$7,000.00	
7990	Curb Ramp Required	NW	\$7,000.00	
7991	Curb Ramp Required	SW	\$7,000.00	
Total Cost for Street: APPELLATE CT				\$21,000.00
Intersection ID and Street Names:		Type:	Orientation:	
3309 APPELLATE CT and GLANCY DR				\$21,000.00
19676	Curb Ramp Required	NW	\$7,000.00	
19677	Curb Ramp Required	SE	\$7,000.00	
19678	Curb Ramp Required	SW	\$7,000.00	

Total Cost for Street:			ESKIMO CURLEW WAY	\$21,000.00
Intersection ID and Street Names:	Type:	Orientation:		
3311 ESKIMO CURLEW WAY and			GIANT PANDA DR	\$21,000.00
32360	Parallel	NE		\$7,000.00
32359	Parallel	NW		\$7,000.00
32361	Parallel	SE		\$7,000.00
Total Cost for Street:			BERYL PL	\$28,000.00
Intersection ID and Street Names:	Type:	Orientation:		
3313 BERYL PL and			CLYDEBANK WAY	\$28,000.00
135082	Parallel	NE		\$7,000.00
135083	Parallel	NW		\$7,000.00
135085	Parallel	SE		\$7,000.00
135084	Parallel	SW		\$7,000.00
Total Cost for Street:			ELVERTA RD	\$9,500.00
Intersection ID and Street Names:	Type:	Orientation:		
3315 ELVERTA RD and			GOLD PHEASANT CT	\$9,500.00
21411	Parallel	NE		\$2,500.00
21410	Parallel	NW		\$7,000.00
21412	No Sidewalk, Curb Ramp Not Required	SE		\$0.00
Total Cost for Street:			MEDORA DR	\$17,000.00
Intersection ID and Street Names:	Type:	Orientation:		
3316 MEDORA DR and			SUPERIOR DR	\$17,000.00
11114	Parallel	NW		\$3,000.00
11112	Parallel	SE		\$7,000.00
11113	Parallel	SW		\$7,000.00
Total Cost for Street:			LA MARGARITA WAY	\$21,000.00
Intersection ID and Street Names:	Type:	Orientation:		
3317 LA MARGARITA WAY and			LEMAS RD	\$21,000.00
14931	Perpendicular	NE		\$7,000.00
14932	Perpendicular	NW		\$7,000.00
14933	Curb Ramp Required	SE		\$7,000.00

Total Cost for Street:	18TH AVE	\$5,000.00
-------------------------------	-----------------	-------------------

Intersection ID and Street Names:	Type:	Orientation:	
3318 18TH AVE and 44TH ST			\$5,000.00
814	Parallel	NE	\$2,500.00
813	Parallel	SE	\$2,500.00

Total Cost for Street:	CERES WAY	\$0.00
-------------------------------	------------------	---------------

Intersection ID and Street Names:	Type:	Orientation:	
3324 CERES WAY and MEDUSA WAY			\$0.00
16601	No Sidewalk, Curb Ramp Not Required	NW	\$0.00
16599	No Sidewalk, Curb Ramp Not Required	SE	\$0.00
16600	No Sidewalk, Curb Ramp Not Required	SW	\$0.00

Total Cost for Street:	GOLDEN ASPEN DR	\$21,000.00
-------------------------------	------------------------	--------------------

Intersection ID and Street Names:	Type:	Orientation:	
3327 GOLDEN ASPEN DR and HEATHER TREE DR			\$21,000.00
11362	Perpendicular	NE	\$7,000.00
11360	Perpendicular	SE	\$7,000.00
11361	Curb Ramp Required	SW	\$7,000.00

Total Cost for Street:	BLACK EAGLE DR	\$28,000.00
-------------------------------	-----------------------	--------------------

Intersection ID and Street Names:	Type:	Orientation:	
3330 BLACK EAGLE DR and GROVELAND WAY			\$28,000.00
20360	Perpendicular	NE	\$7,000.00
20359	Perpendicular	NW	\$7,000.00
20357	Perpendicular	SE	\$7,000.00
20358	Perpendicular	SW	\$7,000.00

Total Cost for Street:	BEACHWOOD DR	\$21,000.00
-------------------------------	---------------------	--------------------

Intersection ID and Street Names:	Type:	Orientation:	
3331 BEACHWOOD DR and TANGLEWOOD CIR			\$21,000.00
32585	Curb Ramp Required	NE	\$7,000.00
32586	Curb Ramp Required	NW	\$7,000.00
32587	Curb Ramp Required	SE	\$7,000.00

Total Cost for Street:	JAMES WAY	\$7,500.00
-------------------------------	------------------	-------------------

Intersection ID and Street Names:	Type:	Orientation:	
-----------------------------------	-------	--------------	--

3332 JAMES WAY and PRICE AVE				\$7,500.00
24589	Parallel	NE		\$7,000.00
24590	Parallel	SE		\$500.00
24591	No Sidewalk, Curb Ramp Not Required	SW		\$0.00

Total Cost for Street: DEL WES LN

Intersection ID and Street Names:	Type:	Orientation:
-----------------------------------	-------	--------------

3333 DEL WES LN and W 4TH ST				
24987	Driveway	E		

Total Cost for Street: 37TH AVE
\$28,000.00

Intersection ID and Street Names:	Type:	Orientation:
-----------------------------------	-------	--------------

3334 37TH AVE and DEWEY BLVD				\$28,000.00
2381	Perpendicular	NE		\$7,000.00
2382	Perpendicular	NW		\$7,000.00
2380	Perpendicular	SE		\$7,000.00
2379	Perpendicular	SW		\$7,000.00

Total Cost for Street: EL RICON WAY
\$0.00

Intersection ID and Street Names:	Type:	Orientation:
-----------------------------------	-------	--------------

3337 EL RICON WAY and LA PLAYA WAY				\$0.00
53	No Sidewalk, Curb Ramp Not Required	NE		\$0.00
52	No Sidewalk, Curb Ramp Not Required	NW		\$0.00

Total Cost for Street: BUENA VISTA AVE
\$1,500.00

Intersection ID and Street Names:	Type:	Orientation:
-----------------------------------	-------	--------------

3341 BUENA VISTA AVE and E TRINITY LN				\$1,500.00
13540	Parallel	NE		\$500.00
13541	Parallel	NW		\$500.00
13539	Parallel	SE		\$500.00

Total Cost for Street: LINCOLN HILLS WAY
\$21,000.00

Intersection ID and Street Names:	Type:	Orientation:
-----------------------------------	-------	--------------

3342 LINCOLN HILLS WAY and SALMAAN DR				\$21,000.00
4462	Perpendicular	NW		\$7,000.00
4460	Curb Ramp Required	SE		\$7,000.00
4461	Perpendicular	SW		\$7,000.00

Total Cost for Street: AMBLER ST			\$21,000.00
Intersection ID and Street Names:	Type:	Orientation:	
3344 AMBLER ST and TELFER WAY			\$21,000.00
6034	Curb Ramp Required	NE	\$7,000.00
6035	Curb Ramp Required	SE	\$7,000.00
6036	Curb Ramp Required	SW	\$7,000.00

Total Cost for Street: SHADE TREE WAY			\$21,000.00
Intersection ID and Street Names:	Type:	Orientation:	
3345 SHADE TREE WAY and WINTER OAK WAY			\$21,000.00
6312	Perpendicular	NE	\$7,000.00
6313	Perpendicular	SE	\$7,000.00
6314	Perpendicular	W	\$7,000.00

Total Cost for Street: CLANTON CT			\$21,000.00
Intersection ID and Street Names:	Type:	Orientation:	
3349 CLANTON CT and INGLESIDE WAY			\$21,000.00
10467	Perpendicular	NE	\$7,000.00
10468	Perpendicular	SE	\$7,000.00
10469	Curb Ramp Required	SW	\$7,000.00

Total Cost for Street: OLIVE LN			
Intersection ID and Street Names:	Type:	Orientation:	
3350 OLIVE LN and SUTTER AVE			
4653	Driveway	N	

Total Cost for Street: GERBER RD			\$21,000.00
Intersection ID and Street Names:	Type:	Orientation:	
3352 GERBER RD and LEMON TEA DR			\$21,000.00
31686	Curb Ramp Required	NW	\$7,000.00
31684	Parallel	SE	\$7,000.00
31685	Perpendicular	SW	\$7,000.00

Total Cost for Street: BLACK HILLS WAY			\$21,000.00
Intersection ID and Street Names:	Type:	Orientation:	
3353 BLACK HILLS WAY and LONDONDERRY DR			\$21,000.00
28790	Curb Ramp Required	NE	\$7,000.00

Sacramento County

Access Compliance Survey Report - Curb Ramps

Cost Summary

28792	Curb Ramp Required	NW	\$7,000.00
28791	Curb Ramp Required	S	\$7,000.00
Total Cost for Street: ELEGANTE WAY			\$14,000.00
Intersection ID and Street Names: Type: Orientation:			
3354 ELEGANTE WAY and WHEATLAND DR			\$14,000.00
29986	Perpendicular	NW	\$7,000.00
29987	Curb Ramp Required	SW	\$7,000.00
Total Cost for Street: CHANNING DR			\$11,000.00
Intersection ID and Street Names: Type: Orientation:			
3355 CHANNING DR and HOLIDAY WAY			\$11,000.00
11012	Parallel	NE	\$3,500.00
11010	Parallel	NW	\$7,000.00
11011	Parallel	SW	\$500.00
Total Cost for Street: MILL BRANCH CT			\$21,000.00
Intersection ID and Street Names: Type: Orientation:			
3356 MILL BRANCH CT and W SAVONA DR			\$21,000.00
34236	Parallel	NE	\$7,000.00
34237	Parallel	NW	\$7,000.00
34238	Parallel	SW	\$7,000.00
Total Cost for Street: DEL HABRA WAY			\$28,000.00
Intersection ID and Street Names: Type: Orientation:			
3358 DEL HABRA WAY and ESPANA CT			\$28,000.00
4969	Curb Ramp Required	NE	\$7,000.00
4968	Curb Ramp Required	NW	\$7,000.00
4966	Curb Ramp Required	SE	\$7,000.00
4967	Curb Ramp Required	SW	\$7,000.00
Total Cost for Street: LOCUST AVE			\$14,000.00
Intersection ID and Street Names: Type: Orientation:			
3359 LOCUST AVE and SEDONA CT			\$14,000.00
20598	No Sidewalk, Curb Ramp Not Required	NE	\$0.00
20599	No Sidewalk, Curb Ramp Not Required	NW	\$0.00
20600	Curb Ramp Required	SE	\$7,000.00
20601	Curb Ramp Required	SW	\$7,000.00

Total Cost for Street: CHANEY CT			\$14,000.00
Intersection ID and Street Names:	Type:	Orientation:	
3360 CHANEY CT and HOLLISTER AVE			\$14,000.00
25729	No Sidewalk, Curb Ramp Not Required	E	\$0.00
25727	Curb Ramp Required	NW	\$7,000.00
25728	Curb Ramp Required	SW	\$7,000.00

Total Cost for Street: DRAYTON DR				\$0.00
Intersection ID and Street Names:		Type:	Orientation:	
3363 DRAYTON DR and PENNLAND DR				\$0.00
3568	No Sidewalk, Curb Ramp Not Required	E		\$0.00
3566	No Sidewalk, Curb Ramp Not Required	S		\$0.00
3567	No Sidewalk, Curb Ramp Not Required	W		\$0.00

Total Cost for Street: POLO CROSSE AVE			\$0.00
Intersection ID and Street Names:	Type:	Orientation:	
3365 POLO CROSSE AVE and QUEENSLAND CT			\$0.00
23119	No Sidewalk, Curb Ramp Not Required	N	\$0.00
23121	No Sidewalk, Curb Ramp Not Required	SE	\$0.00
23120	No Sidewalk, Curb Ramp Not Required	SW	\$0.00

Total Cost for Street: GREENHOLME DR			\$21,000.00
Intersection ID and Street Names:	Type:	Orientation:	
3366 GREENHOLME DR and HAMILTON ST			\$21,000.00
7935	Perpendicular	NE	\$7,000.00
7934	Perpendicular	SE	\$7,000.00
7936	Curb Ramp Required	SW	\$7,000.00

Total Cost for Street: FRONT ST			\$14,000.00
Intersection ID and Street Names:	Type:	Orientation:	
3367 FRONT ST and QUEBEC WAY			\$14,000.00
<i>24847</i>	Curb Ramp Required	NE	\$7,000.00
<i>24849</i>	No Sidewalk, Curb Ramp Not Required	NW	\$0.00
<i>24848</i>	Curb Ramp Required	SE	\$7,000.00

Total Cost for Street: FORT POINT DR		\$21,000.00
Intersection ID and Street Names:	Type:	Orientation:

3368	FORT POINT DR	and	UNION MILL WAY		\$21,000.00
	22609	Perpendicular		E	\$7,000.00
	22611	Curb Ramp Required		N	\$7,000.00
	22610	Perpendicular		S	\$7,000.00

Total Cost for Street:	BRIANNA CT	\$0.00
-------------------------------	-------------------	---------------

Intersection ID and Street Names:	Type:	Orientation:
-----------------------------------	-------	--------------

3370	BRIANNA CT	and	POLO CROSSE AVE		\$0.00
	23128	No Sidewalk, Curb Ramp Not Required		N	\$0.00
	23129	No Sidewalk, Curb Ramp Not Required		SE	\$0.00
	23130	No Sidewalk, Curb Ramp Not Required		SW	\$0.00

Total Cost for Street:	BENEVOLENT WAY	\$21,000.00
-------------------------------	-----------------------	--------------------

Intersection ID and Street Names:	Type:	Orientation:
-----------------------------------	-------	--------------

3371	BENEVOLENT WAY	and	IMAGE WAY		\$21,000.00
	14595	Perpendicular		NE	\$7,000.00
	14596	Curb Ramp Required		NW	\$7,000.00
	14594	Perpendicular		SE	\$7,000.00

Total Cost for Street:	BRICKWELL WAY	\$21,000.00
-------------------------------	----------------------	--------------------

Intersection ID and Street Names:	Type:	Orientation:
-----------------------------------	-------	--------------

3372	BRICKWELL WAY	and	GARY WAY		\$21,000.00
	481	Curb Ramp Required		NW	\$7,000.00
	132983	Curb Ramp Required		SE	\$7,000.00
	480	Curb Ramp Required		SW	\$7,000.00

Total Cost for Street:	FINMERE WAY	\$17,500.00
-------------------------------	--------------------	--------------------

Intersection ID and Street Names:	Type:	Orientation:
-----------------------------------	-------	--------------

3373	FINMERE WAY	and	LOCKERIDGE WAY		\$17,500.00
	34126	Parallel		NE	\$3,500.00
	34127	Parallel		SE	\$7,000.00
	34125	Curb Ramp Required		W	\$7,000.00

Total Cost for Street:	MELZENDA WAY	\$21,000.00
-------------------------------	---------------------	--------------------

Intersection ID and Street Names:	Type:	Orientation:
-----------------------------------	-------	--------------

3376	MELZENDA WAY	and	ZEPHYR WAY		\$21,000.00
	22971	Curb Ramp Required		N	\$7,000.00
	22973	Curb Ramp Required		SE	\$7,000.00
	22972	Curb Ramp Required		SW	\$7,000.00

Total Cost for Street: ELEVEN OAKS MHP

Intersection ID and Street Names:	Type:	Orientation:
3377 ELEVEN OAKS MHP and POLK ST		
7703	Driveway	W

Total Cost for Street: GAYLE WAY**\$21,000.00**

Intersection ID and Street Names:	Type:	Orientation:
3379 GAYLE WAY and S HAVEN DR		
8035	Curb Ramp Required	NE
8036	Curb Ramp Required	NW
8034	Curb Ramp Required	SE

\$21,000.00

\$7,000.00

\$7,000.00

\$7,000.00

Total Cost for Street: ARBARDEE DR**\$7,500.00**

Intersection ID and Street Names:	Type:	Orientation:
3380 ARBARDEE DR and PHOENIX AVE		
13723	No Sidewalk, Curb Ramp Not Required	NE
13724	Parallel	NW
13725	Curb Ramp Required	SW

\$7,500.00

\$0.00

\$500.00

\$7,000.00

Total Cost for Street: BALLARD DR**\$21,000.00**

Intersection ID and Street Names:	Type:	Orientation:
3382 BALLARD DR and CHAMBERLAIN WAY		
15296	Curb Ramp Required	N
15295	Curb Ramp Required	S
15294	Curb Ramp Required	W

\$21,000.00

\$7,000.00

\$7,000.00

\$7,000.00

Total Cost for Street: BELMONT PARK**\$0.00**

Intersection ID and Street Names:	Type:	Orientation:
3383 BELMONT PARK and BONITA DOWNS DR		
21934	No Sidewalk, Curb Ramp Not Required	E
21933	No Sidewalk, Curb Ramp Not Required	N
21931	No Sidewalk, Curb Ramp Not Required	S
21932	No Sidewalk, Curb Ramp Not Required	W

\$0.00

\$0.00

\$0.00

\$0.00

\$0.00

Total Cost for Street: GLASCOW DR**\$21,000.00**

Intersection ID and Street Names:	Type:	Orientation:
3384 GLASCOW DR and SCOTIA WAY		

\$21,000.00

Sacramento County

Access Compliance Survey Report - Curb Ramps

Cost Summary

10815	Curb Ramp Required	NE	\$7,000.00
10816	Parallel	NW	\$7,000.00
10814	Curb Ramp Required	SE	\$7,000.00

Total Cost for Street:	GARFIELD AVE	\$21,000.00
-------------------------------	---------------------	--------------------

Intersection ID and Street Names:	Type:	Orientation:
-----------------------------------	-------	--------------

3385 GARFIELD AVE and HEMLOCK ST				\$21,000.00
13508	Curb Ramp Required	NW		\$7,000.00
13510	Curb Ramp Required	SE		\$7,000.00
13509	Curb Ramp Required	SW		\$7,000.00

Total Cost for Street:	CLARA WAY	\$8,500.00
-------------------------------	------------------	-------------------

Intersection ID and Street Names:	Type:	Orientation:
-----------------------------------	-------	--------------

3389	CLARA WAY	and	THOMAS DR		\$8,500.00
	10967		Parallel	E	\$7,000.00
	10968		Parallel	N	\$500.00
	10966		Parallel	S	\$500.00
	10965		Parallel	W	\$500.00

Total Cost for Street:	RHINE WAY	\$10,500.00
-------------------------------	------------------	--------------------

Intersection ID and Street Names:	Type:	Orientation:
-----------------------------------	-------	--------------

3390 RHINE WAY and ROTTERDAM DR				\$10,500.00
20450	Parallel	NE		\$3,500.00
20449	Parallel	NW		\$7,000.00

Total Cost for Street:	HAZELWOOD AVE	\$0.00
-------------------------------	----------------------	---------------

Intersection ID and Street Names:	Type:	Orientation:
-----------------------------------	-------	--------------

3391 HAZELWOOD AVE and SERENA CT				\$0.00
16357	No Sidewalk, Curb Ramp Not Required	E		\$0.00
16356	No Sidewalk, Curb Ramp Not Required	N		\$0.00
16358	No Sidewalk, Curb Ramp Not Required	SE		\$0.00

Total Cost for Street:	CAVALLETTI DR	\$0.00
-------------------------------	----------------------	---------------

Intersection ID and Street Names:	Type:	Orientation:
-----------------------------------	-------	--------------

3392 CAVALLETTI DR and HAGEDORN CT				\$0.00
23074	No Sidewalk, Curb Ramp Not Required	NE		\$0.00
23076	No Sidewalk, Curb Ramp Not Required	S		\$0.00
23075	No Sidewalk, Curb Ramp Not Required	W		\$0.00

Total Cost for Street: RED LEAF WAY			\$28,000.00
Intersection ID and Street Names:	Type:	Orientation:	
3395 RED LEAF WAY and SARABANDE DR			\$28,000.00
28810	Perpendicular	NE	\$7,000.00
28811	Perpendicular	NW	\$7,000.00
28809	Perpendicular	SE	\$7,000.00
28808	Perpendicular	SW	\$7,000.00
Total Cost for Street: LOMA LINDA CT			\$21,000.00
Intersection ID and Street Names:	Type:	Orientation:	
3397 LOMA LINDA CT and VERDE CRUZ WAY			\$21,000.00
15553	Curb Ramp Required	N	\$7,000.00
15551	Curb Ramp Required	SE	\$7,000.00
15552	Curb Ramp Required	SW	\$7,000.00
Total Cost for Street: PINEHILL WAY			\$14,000.00
Intersection ID and Street Names:	Type:	Orientation:	
3398 PINEHILL WAY and RUGE CT			\$14,000.00
28441	Parallel	NE	\$7,000.00
28440	Parallel	NW	\$3,500.00
28439	Parallel	SW	\$3,500.00
Total Cost for Street: MOCCASIN WAY			\$21,000.00
Intersection ID and Street Names:	Type:	Orientation:	
3399 MOCCASIN WAY and N COUNTRY DR			\$21,000.00
12403	Perpendicular	NE	\$7,000.00
12404	Perpendicular	NW	\$7,000.00
12405	Curb Ramp Required	SW	\$7,000.00
Total Cost for Street: AGUNDO ST			\$21,000.00
Intersection ID and Street Names:	Type:	Orientation:	
3401 AGUNDO ST and RAFAEL DR			\$21,000.00
21498	Curb Ramp Required	NW	\$7,000.00
21500	Curb Ramp Required	SE	\$7,000.00
21499	Curb Ramp Required	SW	\$7,000.00

Total Cost for Street: AZINGER WAY			\$28,000.00
Intersection ID and Street Names:	Type:	Orientation:	
3402 AZINGER WAY and OMEARA DR			\$28,000.00
134598	Parallel	NE	\$7,000.00
134599	Parallel	NW	\$7,000.00
134597	Parallel	SE	\$7,000.00
134600	Parallel	SW	\$7,000.00

Total Cost for Street: MENKE WAY			\$21,000.00
Intersection ID and Street Names:	Type:	Orientation:	
3403 MENKE WAY and MENKE WAY			\$21,000.00
27875	Perpendicular	NE	\$7,000.00
27874	Perpendicular	NW	\$7,000.00
27873	Curb Ramp Required	SW	\$7,000.00

Total Cost for Street: CORTA WAY			\$0.00
Intersection ID and Street Names:	Type:	Orientation:	
3406 CORTA WAY and LAS PASAS WAY			\$0.00
15957	No Sidewalk, Curb Ramp Not Required	E	\$0.00
15956	No Sidewalk, Curb Ramp Not Required	W	\$0.00

Total Cost for Street: SMITHHART ST			\$10,500.00
Intersection ID and Street Names:	Type:	Orientation:	
3407 SMITHHART ST and TARAMORE CT			\$10,500.00
18620	Parallel	NE	\$3,500.00
18621	Parallel	NW	\$3,500.00
18619	Parallel	SE	\$3,500.00

Total Cost for Street: FIELLEN CT			\$0.00
Intersection ID and Street Names:	Type:	Orientation:	
3408 FIELLEN CT and LLOYD LN			\$0.00
1516	No Sidewalk, Curb Ramp Not Required	NE	\$0.00
1517	No Sidewalk, Curb Ramp Not Required	NW	\$0.00

Total Cost for Street: CRAIGHURST DR			\$28,000.00
Intersection ID and Street Names:	Type:	Orientation:	
3409 CRAIGHURST DR and LARCHMONT DR			\$28,000.00

Sacramento County

Access Compliance Survey Report - Curb Ramps

Cost Summary

10723	Parallel	NE	\$7,000.00
10722	Parallel	NW	\$7,000.00
10720	Parallel	SE	\$7,000.00
10721	Parallel	SW	\$7,000.00

Total Cost for Street:	6TH ST	\$7,000.00
-------------------------------	---------------	-------------------

Intersection ID and Street Names:	Type:	Orientation:	
3410 6TH ST and LILAC LN			\$7,000.00
25799	Perpendicular	NW	\$7,000.00
25801	No Sidewalk, Curb Ramp Not Required	SE	\$0.00
25800	No Sidewalk, Curb Ramp Not Required	SW	\$0.00

Total Cost for Street:	RIFFLE CT	\$21,000.00
-------------------------------	------------------	--------------------

Intersection ID and Street Names:	Type:	Orientation:	
3411 RIFFLE CT and SAND BAR CIR			\$21,000.00
31222	Curb Ramp Required	N	\$7,000.00
1054	Curb Ramp Required	SE	\$7,000.00
1055	Curb Ramp Required	SW	\$7,000.00

Total Cost for Street:	PALM AVE	\$7,000.00
-------------------------------	-----------------	-------------------

Intersection ID and Street Names:	Type:	Orientation:	
3412 PALM AVE and SAN JUAN AVE			\$7,000.00
25346	No Sidewalk, Curb Ramp Not Required	E	\$0.00
25345	No Sidewalk, Curb Ramp Not Required	NW	\$0.00
25344	Perpendicular	SW	\$7,000.00

Total Cost for Street:	FAWN VALLEY WAY	\$21,000.00
-------------------------------	------------------------	--------------------

Intersection ID and Street Names:	Type:	Orientation:	
3413 FAWN VALLEY WAY and KUDU RUN WAY			\$21,000.00
5138	Parallel	NE	\$7,000.00
5139	Parallel	SE	\$7,000.00
5137	Parallel	SW	\$7,000.00

Total Cost for Street:	RAMBLER WAY	\$21,000.00
-------------------------------	--------------------	--------------------

Intersection ID and Street Names:	Type:	Orientation:	
3414 RAMBLER WAY and TAHAMA ST			\$21,000.00
13359	Curb Ramp Required	NE	\$7,000.00
13360	Curb Ramp Required	NW	\$7,000.00
13358	Curb Ramp Required	SE	\$7,000.00

Total Cost for Street: HANGAR WAY				\$21,000.00
Intersection ID and Street Names:		Type:	Orientation:	
3416 HANGAR WAY and RUNWAY DR				\$21,000.00
28115	Perpendicular	NE	\$7,000.00	
28114	Perpendicular	SE	\$7,000.00	
28113	Curb Ramp Required	SW	\$7,000.00	
Total Cost for Street: LA RIVIERA DR				
Intersection ID and Street Names:		Type:	Orientation:	
3417 LA RIVIERA DR and LA RIVIERA DR				
136610	Driveway	N		
Total Cost for Street: CABOOSE CT				\$21,000.00
Intersection ID and Street Names:		Type:	Orientation:	
3418 CABOOSE CT and STATION ST				\$21,000.00
12062	Parallel	NW	\$7,000.00	
12064	Parallel	SE	\$7,000.00	
12063	Parallel	SW	\$7,000.00	
Total Cost for Street: CHURCHILL RD				\$7,000.00
Intersection ID and Street Names:		Type:	Orientation:	
3420 CHURCHILL RD and MORSE AVE				\$7,000.00
2697	No Sidewalk, Curb Ramp Not Required	NE	\$0.00	
2696	Curb Ramp Required	NW	\$7,000.00	
2698	No Sidewalk, Curb Ramp Not Required	SE	\$0.00	
Total Cost for Street: 47TH AVE				\$21,000.00
Intersection ID and Street Names:		Type:	Orientation:	
3422 47TH AVE and KIESSIG AVE				\$21,000.00
134938	Curb Ramp Required	NW	\$7,000.00	
134937	Perpendicular	SE	\$7,000.00	
134936	Perpendicular	SW	\$7,000.00	
Total Cost for Street: OAK HURST CIR				\$21,000.00
Intersection ID and Street Names:		Type:	Orientation:	
3423 OAK HURST CIR and VALLEY VIEW CT				\$21,000.00
133700	Curb Ramp Required	E	\$7,000.00	

Sacramento County

Access Compliance Survey Report - Curb Ramps

Cost Summary

133699	Curb Ramp Required	S	\$7,000.00
133698	Curb Ramp Required	W	\$7,000.00
Total Cost for Street: KEANE DR			\$21,000.00
Intersection ID and Street Names: Type: Orientation:			
3426 KEANE DR and KEANE DR			\$21,000.00
19800	Curb Ramp Required	NE	\$7,000.00
19799	Curb Ramp Required	SE	\$7,000.00
19801	Curb Ramp Required	SW	\$7,000.00
Total Cost for Street: MIGNON ST			\$21,000.00
Intersection ID and Street Names: Type: Orientation:			
3428 MIGNON ST and S PORT DR			\$21,000.00
9333	Curb Ramp Required	NE	\$7,000.00
9332	Curb Ramp Required	SE	\$7,000.00
9331	Parallel	SW	\$7,000.00
Total Cost for Street: FLORAL DR			\$13,500.00
Intersection ID and Street Names: Type: Orientation:			
3429 FLORAL DR and WHITSETT DR			\$13,500.00
11153	Parallel	NW	\$7,000.00
11155	Parallel	SE	\$3,500.00
11154	Parallel	SW	\$3,000.00
Total Cost for Street: COBBLE POINT WAY			\$28,000.00
Intersection ID and Street Names: Type: Orientation:			
3430 COBBLE POINT WAY and MARINA SOLEIL CT			\$28,000.00
15029	Parallel	NE	\$7,000.00
15030	Parallel	NW	\$7,000.00
15028	Parallel	SE	\$7,000.00
15031	Parallel	SW	\$7,000.00
Total Cost for Street: MANHATTAN CIR			\$28,000.00
Intersection ID and Street Names: Type: Orientation:			
3431 MANHATTAN CIR and MILBROOK WAY			\$28,000.00
135323	Curb Ramp Required	NE	\$7,000.00
135322	Curb Ramp Required	NW	\$7,000.00
135324	Parallel	SE	\$7,000.00
135321	Parallel	SW	\$7,000.00

Total Cost for Street: DEA WAY			\$21,000.00
Intersection ID and Street Names:	Type:	Orientation:	
3432 DEA WAY and WESTOVER CT			\$21,000.00
8364	Parallel	NE	\$7,000.00
8363	Parallel	NW	\$7,000.00
8362	Parallel	SW	\$7,000.00
Total Cost for Street: 4TH AVE			\$17,500.00
Intersection ID and Street Names:	Type:	Orientation:	
3433 4TH AVE and L ST			\$17,500.00
23451	No Sidewalk, Curb Ramp Not Required	NE	\$0.00
23450	Parallel	NW	\$7,000.00
23448	Parallel	SE	\$7,000.00
23449	Parallel	SW	\$3,500.00
Total Cost for Street: ELLSWORTH CIR			\$21,000.00
Intersection ID and Street Names:	Type:	Orientation:	
3434 ELLSWORTH CIR and SELKIRK WAY			\$21,000.00
4834	Curb Ramp Required	NE	\$7,000.00
4833	Curb Ramp Required	NW	\$7,000.00
4832	Curb Ramp Required	SW	\$7,000.00
Total Cost for Street: ALMOND AVE			\$22,500.00
Intersection ID and Street Names:	Type:	Orientation:	
3435 ALMOND AVE and GREENBACK LN			\$22,500.00
135904	Pedestrian Pad	ENE	\$3,000.00
22033	Pedestrian Pad	NE	\$2,500.00
22032	Perpendicular	NW	\$7,000.00
22029	No Sidewalk, Curb Ramp Not Required	SE	\$0.00
22031	Pedestrian Pad Required	SW	\$10,000.00
Total Cost for Street: ANDREA BLVD			\$28,000.00
Intersection ID and Street Names:	Type:	Orientation:	
3436 ANDREA BLVD and ROCA WAY			\$28,000.00
14422	Perpendicular	NE	\$7,000.00
14425	Perpendicular	NW	\$7,000.00
14423	Perpendicular	SE	\$7,000.00
14424	Perpendicular	SW	\$7,000.00

Total Cost for Street: HAMLIN DR			\$21,000.00
Intersection ID and Street Names:	Type:	Orientation:	
3437 HAMLIN DR and SALAZAR DR			\$21,000.00
12764	Curb Ramp Required	NE	\$7,000.00
12765	Curb Ramp Required	NW	\$7,000.00
12766	Curb Ramp Required	SW	\$7,000.00
Total Cost for Street: HORGAN WAY			\$0.00
Intersection ID and Street Names:	Type:	Orientation:	
3440 HORGAN WAY and SPENCER WAY			\$0.00
23336	No Sidewalk, Curb Ramp Not Required	NE	\$0.00
23338	No Sidewalk, Curb Ramp Not Required	NW	\$0.00
23335	No Sidewalk, Curb Ramp Not Required	SE	\$0.00
23337	No Sidewalk, Curb Ramp Not Required	SW	\$0.00
Total Cost for Street: FLEMING AVE			\$21,000.00
Intersection ID and Street Names:	Type:	Orientation:	
3441 FLEMING AVE and WHISPERWILLOW DR			\$21,000.00
10542	Parallel	NE	\$7,000.00
10541	Parallel	SE	\$7,000.00
10540	Parallel	SW	\$7,000.00
Total Cost for Street: HAZEL AVE			\$14,000.00
Intersection ID and Street Names:	Type:	Orientation:	
3445 HAZEL AVE and ROEDIGER LN			\$14,000.00
13716	No Sidewalk, Curb Ramp Not Required	NW	\$0.00
13714	Curb Ramp Required	SE	\$7,000.00
13715	Curb Ramp Required	SW	\$7,000.00
Total Cost for Street: BRIDALSMITH DR			\$7,000.00
Intersection ID and Street Names:	Type:	Orientation:	
3446 BRIDALSMITH DR and YORK COVE WAY			\$7,000.00
14894	Curb Ramp Required	SE	\$7,000.00
Total Cost for Street: FOPPIANO WAY			\$21,000.00
Intersection ID and Street Names:	Type:	Orientation:	
3447 FOPPIANO WAY and PARDUCCI WAY			\$21,000.00

Sacramento County

Access Compliance Survey Report - Curb Ramps

Cost Summary

133491	Parallel	NE	\$7,000.00
133492	Parallel	NW	\$7,000.00
133490	Parallel	SE	\$7,000.00

Total Cost for Street:	KEARNEY WAY	\$21,000.00
-------------------------------	--------------------	--------------------

Intersection ID and Street Names:	Type:	Orientation:
-----------------------------------	-------	--------------

3448	KEARNEY WAY	and	LEQUEL WAY		\$21,000.00
	15149		Curb Ramp Required	N	\$7,000.00
	15147		Perpendicular	SE	\$7,000.00
	15148		Perpendicular	SW	\$7,000.00

Total Cost for Street:	BRIGGS DR	\$21,000.00
-------------------------------	------------------	--------------------

Intersection ID and Street Names:	Type:	Orientation:
-----------------------------------	-------	--------------

3451	BRIGGS DR	and	MCCLURE CT		\$21,000.00
	10064		Parallel	NE	\$7,000.00
	10062		Parallel	SE	\$7,000.00
	10063		Curb Ramp Required	SW	\$7,000.00

Total Cost for Street:	ROTHBURY WAY	\$21,000.00
-------------------------------	---------------------	--------------------

Intersection ID and Street Names:	Type:	Orientation:
-----------------------------------	-------	--------------

3453 ROTHBURY WAY and WELFORD CT			\$21,000.00
32158	Perpendicular	NE	\$7,000.00
32159	Perpendicular	SE	\$7,000.00
32160	Curb Ramp Required	SW	\$7,000.00

Total Cost for Street:	PARK HILLS DR	\$0.00
-------------------------------	----------------------	---------------

Intersection ID and Street Names:	Type:	Orientation:
-----------------------------------	-------	--------------

3454 PARK HILLS DR and SAINT FRANCIS DR			\$0.00
1594	No Sidewalk, Curb Ramp Not Required	NE	\$0.00
1593	No Sidewalk, Curb Ramp Not Required	NW	\$0.00
1595	No Sidewalk, Curb Ramp Not Required	SE	\$0.00
1596	No Sidewalk, Curb Ramp Not Required	SW	\$0.00

Total Cost for Street:	SOLARI WAY	\$8,000.00
-------------------------------	-------------------	-------------------

Intersection ID and Street Names:	Type:	Orientation:
-----------------------------------	-------	--------------

3455	SOLARI WAY	and	SOLARI WAY		\$8,000.00
	17422		Parallel	NE	\$500.00
	15249		Parallel	NW	\$7,000.00
	17421		Parallel	SW	\$500.00

Total Cost for Street: KEANE DR				\$21,000.00
Intersection ID and Street Names:		Type:	Orientation:	
3456 KEANE DR and KEANE DR				\$21,000.00
19807	Curb Ramp Required	NE	\$7,000.00	
19806	Curb Ramp Required	SE	\$7,000.00	
19805	Curb Ramp Required	SW	\$7,000.00	
Total Cost for Street: JUSTIN WAY				\$21,000.00
Intersection ID and Street Names:		Type:	Orientation:	
3457 JUSTIN WAY and TALLYHO DR				\$21,000.00
22257	Perpendicular	NE	\$7,000.00	
22258	Perpendicular	NW	\$7,000.00	
22259	Curb Ramp Required	SW	\$7,000.00	
Total Cost for Street: GAIL WAY				\$21,000.00
Intersection ID and Street Names:		Type:	Orientation:	
3458 GAIL WAY and ROCHELLE WAY				\$21,000.00
25337	Curb Ramp Required	N	\$7,000.00	
25336	Perpendicular	SE	\$7,000.00	
25335	Perpendicular	SW	\$7,000.00	
Total Cost for Street: CAVENDISH WAY				\$28,000.00
Intersection ID and Street Names:		Type:	Orientation:	
3459 CAVENDISH WAY and WALDEN CT				\$28,000.00
30919	Perpendicular	NE	\$7,000.00	
30916	Perpendicular	NW	\$7,000.00	
30918	Perpendicular	SE	\$7,000.00	
30917	Perpendicular	SW	\$7,000.00	
Total Cost for Street: ELVERTA RD				\$0.00
Intersection ID and Street Names:		Type:	Orientation:	
3461 ELVERTA RD and PALLADAY RD				\$0.00
21655	No Sidewalk, Curb Ramp Not Required	NE	\$0.00	
21654	No Sidewalk, Curb Ramp Not Required	NW	\$0.00	
21653	No Sidewalk, Curb Ramp Not Required	SW	\$0.00	

Total Cost for Street: EL CAMINO AVE			\$21,500.00
Intersection ID and Street Names:	Type:	Orientation:	
3462 EL CAMINO AVE and YORKTOWN AVE			\$21,500.00
19382	Parallel	ESE	\$500.00
19381	Parallel	NE	\$3,500.00
19380	Parallel	NW	\$3,500.00
19383	Blended Transition	SSE	\$7,000.00
19384	Perpendicular	SW	\$7,000.00

Total Cost for Street: OLIVE ST			
Intersection ID and Street Names:	Type:	Orientation:	
3463 OLIVE ST and UNNAMED RD			
8445	Driveway	S	

Total Cost for Street: ANGELINA AVE			\$21,000.00
Intersection ID and Street Names:	Type:	Orientation:	
3464 ANGELINA AVE and BIRCH ST			\$21,000.00
20960	Curb Ramp Required	N	\$7,000.00
20961	Curb Ramp Required	SE	\$7,000.00
20962	Curb Ramp Required	SW	\$7,000.00

Total Cost for Street: 16TH AVE			\$28,000.00
Intersection ID and Street Names:	Type:	Orientation:	
3466 16TH AVE and 43RD ST			\$28,000.00
818	Perpendicular	NE	\$7,000.00
821	Perpendicular	NW	\$7,000.00
819	Perpendicular	SE	\$7,000.00
820	Perpendicular	SW	\$7,000.00

Total Cost for Street: NINA WAY			\$14,000.00
Intersection ID and Street Names:	Type:	Orientation:	
3468 NINA WAY and YOUNG ST			\$14,000.00
132947	Curb Ramp Required	NW	\$7,000.00
902	Curb Ramp Required	SE	\$7,000.00

Total Cost for Street: GIBBONS DR			
Intersection ID and Street Names:	Type:	Orientation:	

3469 GIBBONS DR and OAK VILLA CIR

21005

Driveway

N

Total Cost for Street: CAYMUS DR

\$21,000.00

Intersection ID and Street Names:

Type:

Orientation:

3470 CAYMUS DR and MONTEVINA DR

\$21,000.00

32334

Parallel

NE

\$7,000.00

32333

Parallel

SE

\$7,000.00

32332

Parallel

SW

\$7,000.00

Total Cost for Street: RED RUBY WAY

\$14,000.00

Intersection ID and Street Names:

Type:

Orientation:

3471 RED RUBY WAY and SIERRA GOLD DR

\$14,000.00

28339

No Sidewalk, Curb Ramp Not Required

NE

\$0.00

28338

Parallel

SE

\$7,000.00

28337

Parallel

SW

\$7,000.00

Total Cost for Street: OLEAN ST

\$21,000.00

Intersection ID and Street Names:

Type:

Orientation:

3474 OLEAN ST and RABENECK WAY

\$21,000.00

28051

Curb Ramp Required

NE

\$7,000.00

28052

Curb Ramp Required

NW

\$7,000.00

28053

Curb Ramp Required

SW

\$7,000.00

Total Cost for Street: EL SUTTON LN

Intersection ID and Street Names:

Type:

Orientation:

3477 EL SUTTON LN and FULTON AVE

136438

Driveway

W

Total Cost for Street: ALBERTVILLE WAY

\$21,000.00

Intersection ID and Street Names:

Type:

Orientation:

3478 ALBERTVILLE WAY and HELSINKI WAY

\$21,000.00

6458

Parallel

NE

\$7,000.00

6459

Parallel

NW

\$7,000.00

6457

Parallel

SE

\$7,000.00

Total Cost for Street: BLUE OAK DR

\$14,000.00

Intersection ID and Street Names:

Type:

Orientation:

3479	BLUE OAK DR	and	LEMON TREE CT		\$14,000.00
	31539		Perpendicular	NE	\$7,000.00
	31540		Perpendicular	NW	\$7,000.00
	31541		No Sidewalk, Curb Ramp Not Required	SE	\$0.00

Total Cost for Street:	ROSARIO BLVD	\$21,000.00
-------------------------------	---------------------	--------------------

Intersection ID and Street Names:	Type:	Orientation:
-----------------------------------	-------	--------------

3480	ROSARIO BLVD	and	SAN NOVADO WAY		\$21,000.00
	9434		Curb Ramp Required	NE	\$7,000.00
	9433		Curb Ramp Required	SE	\$7,000.00
	9435		Curb Ramp Required	SW	\$7,000.00

Total Cost for Street:	BEACHWOOD DR	\$21,000.00
-------------------------------	---------------------	--------------------

Intersection ID and Street Names:	Type:	Orientation:
-----------------------------------	-------	--------------

3481	BEACHWOOD DR	and	VIRLIN CT		\$21,000.00
	32582		Curb Ramp Required	NE	\$7,000.00
	32583		Curb Ramp Required	SE	\$7,000.00
	32584		Curb Ramp Required	SW	\$7,000.00

Total Cost for Street:	HAZEL AVE	\$8,000.00
-------------------------------	------------------	-------------------

Intersection ID and Street Names:	Type:	Orientation:
-----------------------------------	-------	--------------

3482	HAZEL AVE	and	POMO CIR		\$8,000.00
	32721		Perpendicular	NE	\$500.00
	32722		Parallel	SE	\$500.00
	32723		Curb Ramp Required	SW	\$7,000.00

Total Cost for Street:	HICKORY AVE	\$0.00
-------------------------------	--------------------	---------------

Intersection ID and Street Names:	Type:	Orientation:
-----------------------------------	-------	--------------

3483	HICKORY AVE	and	OAK AVE		\$0.00
	27955		No Sidewalk, Curb Ramp Not Required	NE	\$0.00
	27954		No Sidewalk, Curb Ramp Not Required	NW	\$0.00
	27952		No Sidewalk, Curb Ramp Not Required	SE	\$0.00
	27953		No Sidewalk, Curb Ramp Not Required	SW	\$0.00

Total Cost for Street:	CONNEMARA CIR	\$0.00
-------------------------------	----------------------	---------------

Intersection ID and Street Names:	Type:	Orientation:
-----------------------------------	-------	--------------

3484	CONNEMARA CIR	and	DEWEY DR		\$0.00
	3195		No Sidewalk, Curb Ramp Not Required	NW	\$0.00

Total Cost for Street: HEDGEWOOD DR			\$17,500.00
Intersection ID and Street Names:	Type:	Orientation:	
3486 HEDGEWOOD DR and LANCELOT DR			\$17,500.00
12691	Parallel	NE	\$3,500.00
12690	Parallel	NW	\$3,500.00
12692	Parallel	SE	\$7,000.00
12689	Parallel	SW	\$3,500.00

Total Cost for Street: HILLSDALE BLVD			
Intersection ID and Street Names:	Type:	Orientation:	
3488 HILLSDALE BLVD and WALERGA RD			
9599	Driveway	S	

Total Cost for Street: COTTAGE WAY			\$12,000.00
Intersection ID and Street Names:	Type:	Orientation:	
3489 COTTAGE WAY and KINCAID WAY			\$12,000.00
3674	Pedestrian Pad	NE	\$2,500.00
3675	Pedestrian Pad	NW	\$2,500.00
3676	Curb ramp required	SE	\$7,000.00

Total Cost for Street: ROMAN CT			\$21,000.00
Intersection ID and Street Names:	Type:	Orientation:	
3491 ROMAN CT and TRUJILLO WAY			\$21,000.00
7203	Curb Ramp Required	NE	\$7,000.00
7204	Curb Ramp Required	SE	\$7,000.00
7205	Curb Ramp Required	SW	\$7,000.00

Total Cost for Street: OTTOMON WAY			\$17,500.00
Intersection ID and Street Names:	Type:	Orientation:	
3492 OTTOMON WAY and ROTHERFIELD WAY			\$17,500.00
134088	Parallel	NW	\$7,000.00
134086	Parallel	SE	\$3,500.00
134087	Parallel	SW	\$7,000.00

Total Cost for Street: FAIR OAKS BLVD			\$14,000.00
Intersection ID and Street Names:	Type:	Orientation:	
3493 FAIR OAKS BLVD and RIO DEL ORO LN			\$14,000.00

Sacramento County

Access Compliance Survey Report - Curb Ramps

Cost Summary

135786	Curb Ramp Required	SE	\$7,000.00
135785	Curb Ramp Required	SW	\$7,000.00
Total Cost for Street: 8TH ST			\$0.00
Intersection ID and Street Names: Type: Orientation:			
3495 8TH ST and CRAIGHTON AVE			\$0.00
21676	No Sidewalk, Curb Ramp Not Required	NW	\$0.00
21678	No Sidewalk, Curb Ramp Not Required	SE	\$0.00
21677	No Sidewalk, Curb Ramp Not Required	SW	\$0.00
Total Cost for Street: PAGE CT			\$21,000.00
Intersection ID and Street Names: Type: Orientation:			
3496 PAGE CT and PALM AVE			\$21,000.00
13373	Curb Ramp Required	NE	\$7,000.00
13374	Curb Ramp Required	NW	\$7,000.00
13375	Curb Ramp Required	SW	\$7,000.00
Total Cost for Street: MALAY DR			\$14,000.00
Intersection ID and Street Names: Type: Orientation:			
3497 MALAY DR and WOOD GATE WAY			\$14,000.00
14172	Curb Ramp Required	NW	\$7,000.00
14171	Perpendicular	SW	\$7,000.00
Total Cost for Street: HOWE AVE			\$4,500.00
Intersection ID and Street Names: Type: Orientation:			
3499 HOWE AVE and MARCONI AVE			\$4,500.00
19534	Parallel	ENE	\$3,500.00
19533	Parallel	NNE	\$500.00
19535	Parallel	SE	\$500.00
19530	Perpendicular	SSW	\$0.00
19531	Perpendicular	WSW	\$0.00
Total Cost for Street: NASREEN DR			
Intersection ID and Street Names: Type: Orientation:			
3500 NASREEN DR and UNNAMED RD			
22445	Driveway	W	

Total Cost for Street: REVELSTOK DR				\$28,000.00
Intersection ID and Street Names:		Type:	Orientation:	
3501 REVELSTOK DR and WALERGA RD				\$28,000.00
9593	Curb Ramp Required	NE	\$7,000.00	
9594	Curb Ramp Required	NW	\$7,000.00	
9592	Curb Ramp Required	SE	\$7,000.00	
9595	Curb Ramp Required	SW	\$7,000.00	
Total Cost for Street: GRANT AVE				\$7,000.00
Intersection ID and Street Names:		Type:	Orientation:	
3502 GRANT AVE and VOELKE CT				\$7,000.00
25747	No Sidewalk, Curb Ramp Not Required	N	\$0.00	
25746	No Sidewalk, Curb Ramp Not Required	SE	\$0.00	
25745	Curb Ramp Required	SW	\$7,000.00	
Total Cost for Street: APPOMATTOX WAY				\$21,000.00
Intersection ID and Street Names:		Type:	Orientation:	
3504 APPOMATTOX WAY and LOS OLIVOS WAY				\$21,000.00
3126	Parallel	NE	\$7,000.00	
3127	Parallel	NW	\$7,000.00	
3128	Parallel	SW	\$7,000.00	
Total Cost for Street: ANTELOPE RD				\$13,000.00
Intersection ID and Street Names:		Type:	Orientation:	
3505 ANTELOPE RD and SAINT BEDE WAY				\$13,000.00
18079	Parallel	NE	\$7,000.00	
18078	Parallel	SE	\$3,500.00	
18077	Parallel	SW	\$2,500.00	
Total Cost for Street: REDHEAD WAY				\$21,000.00
Intersection ID and Street Names:		Type:	Orientation:	
3506 REDHEAD WAY and SPRIG DR				\$21,000.00
14493	Perpendicular	NE	\$7,000.00	
14494	Perpendicular	SE	\$7,000.00	
14495	Curb Ramp Required	SW	\$7,000.00	

Total Cost for Street: MORSE AVE				\$0.00
Intersection ID and Street Names:		Type:	Orientation:	
3507 MORSE AVE and WEMBERLEY DR				\$0.00
2702	No Sidewalk, Curb Ramp Not Required	NE		\$0.00
2704	No Sidewalk, Curb Ramp Not Required	NW		\$0.00
2703	No Sidewalk, Curb Ramp Not Required	SE		\$0.00
Total Cost for Street: CONRAD DR				\$21,000.00
Intersection ID and Street Names:		Type:	Orientation:	
3508 CONRAD DR and DEL PRADO WAY				\$21,000.00
9205	Curb Ramp Required	NW		\$7,000.00
9204	Curb Ramp Required	SE		\$7,000.00
9203	Curb Ramp Required	SW		\$7,000.00
Total Cost for Street: SPENGLER DR				\$28,000.00
Intersection ID and Street Names:		Type:	Orientation:	
3509 SPENGLER DR and YERMO WAY				\$28,000.00
30048	Perpendicular	NE		\$7,000.00
30047	Perpendicular	NW		\$7,000.00
30045	Perpendicular	SE		\$7,000.00
30046	Perpendicular	SW		\$7,000.00
Total Cost for Street: BAUSELL ST				\$2,000.00
Intersection ID and Street Names:		Type:	Orientation:	
3511 BAUSELL ST and MULFORD AVE				\$2,000.00
15263	Parallel	NE		\$500.00
15262	Parallel	NW		\$500.00
17438	Parallel	SE		\$500.00
17437	Parallel	SW		\$500.00
Total Cost for Street: 6TH ST				\$14,000.00
Intersection ID and Street Names:		Type:	Orientation:	
3513 6TH ST and ELVERTA RAIL WAY				\$14,000.00
21696	No Sidewalk, Curb Ramp Not Required	NE		\$0.00
21695	Parallel	NW		\$7,000.00
21694	Parallel	SW		\$7,000.00

Total Cost for Street: MONOGRAM DR			\$21,000.00
Intersection ID and Street Names:	Type:	Orientation:	
3514 MONOGRAM DR and SOUTHERN PINE LN			\$21,000.00
14636	Curb Ramp Required	NE	\$7,000.00
14635	Parallel	SE	\$7,000.00
14634	Parallel	SW	\$7,000.00

Total Cost for Street: ROLLS WAY			\$21,000.00
Intersection ID and Street Names:	Type:	Orientation:	
3515 ROLLS WAY and SHELFIELD DR			\$21,000.00
19608	Parallel	NE	\$7,000.00
19607	Parallel	NW	\$7,000.00
19609	Parallel	SE	\$7,000.00

Total Cost for Street: CORTE LEONE WAY			\$21,000.00
Intersection ID and Street Names:	Type:	Orientation:	
3516 CORTE LEONE WAY and DONERAIL DR			\$21,000.00
10267	Curb Ramp Required	NE	\$7,000.00
10265	Curb Ramp Required	NW	\$7,000.00
10266	Curb Ramp Required	SW	\$7,000.00

Total Cost for Street: BISMARCK DR			\$21,000.00
Intersection ID and Street Names:	Type:	Orientation:	
3517 BISMARCK DR and ENNIS CT			\$21,000.00
11288	Curb Ramp Required	NE	\$7,000.00
11287	Curb Ramp Required	SE	\$7,000.00
11289	Curb Ramp Required	SW	\$7,000.00

Total Cost for Street: ORANGE AVE			\$7,000.00
Intersection ID and Street Names:	Type:	Orientation:	
3518 ORANGE AVE and SUNRISE BLVD			\$7,000.00
8649	No Sidewalk, Curb Ramp Not Required	NE	\$0.00
8648	Curb Ramp Required	NW	\$7,000.00
8650	No Sidewalk, Curb Ramp Not Required	SE	\$0.00

Total Cost for Street: EASTERN AVE			\$0.00
Intersection ID and Street Names:	Type:	Orientation:	

3519	EASTERN AVE	and	STUPPI WAY		\$0.00
	16039	No Sidewalk, Curb Ramp Not Required	NW		\$0.00
	16038	No Sidewalk, Curb Ramp Not Required	SE		\$0.00
	16040	No Sidewalk, Curb Ramp Not Required	SW		\$0.00

Total Cost for Street:	CRUSADE CT	\$21,000.00
-------------------------------	-------------------	--------------------

Intersection ID and Street Names:	Type:	Orientation:
-----------------------------------	-------	--------------

3521	CRUSADE CT	and	LION HEART CT		\$21,000.00
	23679	Parallel	NE		\$7,000.00
	23680	Parallel	SE		\$7,000.00
	23681	Parallel	SW		\$7,000.00

Total Cost for Street:	ALLENDALE WAY	\$17,500.00
-------------------------------	----------------------	--------------------

Intersection ID and Street Names:	Type:	Orientation:
-----------------------------------	-------	--------------

3523	ALLENDALE WAY	and	CARSINGTON WAY		\$17,500.00
	34027	Parallel	N		\$3,500.00
	34029	Parallel	SE		\$7,000.00
	34028	Parallel	SW		\$7,000.00

Total Cost for Street:	BOISE CT	\$21,000.00
-------------------------------	-----------------	--------------------

Intersection ID and Street Names:	Type:	Orientation:
-----------------------------------	-------	--------------

3524	BOISE CT	and	RAWHIDE WAY		\$21,000.00
	7021	Curb Ramp Required	NE		\$7,000.00
	7020	Curb Ramp Required	NW		\$7,000.00
	7022	Curb Ramp Required	SW		\$7,000.00

Total Cost for Street:	ALPHA CT	\$21,000.00
-------------------------------	-----------------	--------------------

Intersection ID and Street Names:	Type:	Orientation:
-----------------------------------	-------	--------------

3525	ALPHA CT	and	JACKSON ST		\$21,000.00
	6809	Perpendicular	NE		\$7,000.00
	6810	Perpendicular	SE		\$7,000.00
	6811	Curb Ramp Required	SW		\$7,000.00

Total Cost for Street:	ARUM PL	\$21,000.00
-------------------------------	----------------	--------------------

Intersection ID and Street Names:	Type:	Orientation:
-----------------------------------	-------	--------------

3526	ARUM PL	and	WOOD SORREL WAY		\$21,000.00
	5229	Parallel	NE		\$7,000.00
	5227	Parallel	SE		\$7,000.00
	5228	Parallel	SW		\$7,000.00

Total Cost for Street: 45TH ST			\$14,000.00
Intersection ID and Street Names:	Type:	Orientation:	
3529 45TH ST and 47TH AVE			\$14,000.00
135353	Curb Ramp Required	NE	\$7,000.00
135352	Parallel	NW	\$7,000.00
Total Cost for Street: AVONDALE AVE			\$21,000.00
Intersection ID and Street Names:	Type:	Orientation:	
3531 AVONDALE AVE and KUBEL CIR			\$21,000.00
1680	Perpendicular	NE	\$7,000.00
1679	Perpendicular	NW	\$7,000.00
133182	Curb Ramp Required	SE	\$7,000.00
Total Cost for Street: KIVA DR			\$21,000.00
Intersection ID and Street Names:	Type:	Orientation:	
3532 KIVA DR and LOLA WAY			\$21,000.00
17556	Curb Ramp Required	NE	\$7,000.00
17557	Curb Ramp Required	NW	\$7,000.00
17555	Curb Ramp Required	S	\$7,000.00
Total Cost for Street: MCDERMOTT DR			\$21,000.00
Intersection ID and Street Names:	Type:	Orientation:	
3533 MCDERMOTT DR and REGARD WAY			\$21,000.00
14521	Perpendicular	NE	\$7,000.00
14522	Curb Ramp Required	NW	\$7,000.00
14520	Perpendicular	SE	\$7,000.00
Total Cost for Street: MYRTLE AVE			\$21,000.00
Intersection ID and Street Names:	Type:	Orientation:	
3535 MYRTLE AVE and TYLER ST			\$21,000.00
14200	Curb Ramp Required	NE	\$7,000.00
14199	Perpendicular	NW	\$7,000.00
14201	Curb Ramp Required	SW	\$7,000.00
Total Cost for Street: WESTMORE WAY			\$7,000.00
Intersection ID and Street Names:	Type:	Orientation:	
3536 WESTMORE WAY and WOODVIEW ST			\$7,000.00

4810	Curb Ramp Required	SW	\$7,000.00
------	--------------------	----	------------

Total Cost for Street:	LANIER WAY	\$21,000.00
-------------------------------	-------------------	--------------------

Intersection ID and Street Names:	Type:	Orientation:
-----------------------------------	-------	--------------

3537 LANIER WAY and WATERTON WAY		\$21,000.00
--	--	--------------------

6964	Parallel	NE	\$7,000.00
------	----------	----	------------

6965	Parallel	NW	\$7,000.00
------	----------	----	------------

6966	Parallel	SW	\$7,000.00
------	----------	----	------------

Total Cost for Street:	DYER CT	\$21,000.00
-------------------------------	----------------	--------------------

Intersection ID and Street Names:	Type:	Orientation:
-----------------------------------	-------	--------------

3538 DYER CT and WHEATFIELD WAY		\$21,000.00
---	--	--------------------

30660	Perpendicular	NE	\$7,000.00
-------	---------------	----	------------

30661	Perpendicular	NW	\$7,000.00
-------	---------------	----	------------

30659	Curb Ramp Required	SE	\$7,000.00
-------	--------------------	----	------------

Total Cost for Street:	BRITLAND WAY	\$21,000.00
-------------------------------	---------------------	--------------------

Intersection ID and Street Names:	Type:	Orientation:
-----------------------------------	-------	--------------

3539 BRITLAND WAY and JONNIE WAY		\$21,000.00
--	--	--------------------

17728	Curb Ramp Required	NW	\$7,000.00
-------	--------------------	----	------------

17726	Curb Ramp Required	SE	\$7,000.00
-------	--------------------	----	------------

17727	Curb Ramp Required	SW	\$7,000.00
-------	--------------------	----	------------

Total Cost for Street:	36TH AVE	\$21,000.00
-------------------------------	-----------------	--------------------

Intersection ID and Street Names:	Type:	Orientation:
-----------------------------------	-------	--------------

3543 36TH AVE and SAMPSON BLVD		\$21,000.00
--	--	--------------------

2353	Perpendicular	NE	\$7,000.00
------	---------------	----	------------

132984	Curb Ramp Required	NW	\$7,000.00
--------	--------------------	----	------------

2354	Perpendicular	SE	\$7,000.00
------	---------------	----	------------

Total Cost for Street:	AUBURN BLVD	\$3,000.00
-------------------------------	--------------------	-------------------

Intersection ID and Street Names:	Type:	Orientation:
-----------------------------------	-------	--------------

3544 AUBURN BLVD and WINDING WAY		\$3,000.00
--	--	-------------------

23073	Pedestrian Pad Required	ESE	\$3,000.00
-------	-------------------------	-----	------------

Total Cost for Street:	MIDDLEBURY WAY	\$21,000.00
-------------------------------	-----------------------	--------------------

Intersection ID and Street Names:	Type:	Orientation:
-----------------------------------	-------	--------------

3547 MIDDLEBURY WAY and WOOLWICH WAY		\$21,000.00
--	--	--------------------

Sacramento County

Access Compliance Survey Report - Curb Ramps

Cost Summary

25084	Parallel	N	\$7,000.00
25082	Parallel	SE	\$7,000.00
25083	Parallel	SW	\$7,000.00

Total Cost for Street:	BREVAR DR	\$21,000.00
-------------------------------	------------------	--------------------

Intersection ID and Street Names:	Type:	Orientation:
-----------------------------------	-------	--------------

3548 BREVAR DR and CAYMUS DR			\$21,000.00
21782	Perpendicular	NE	\$7,000.00
21781	Curb Ramp Required	NW	\$7,000.00
21783	Perpendicular	SE	\$7,000.00

Total Cost for Street:	EL RENO AVE	\$0.00
-------------------------------	--------------------	---------------

Intersection ID and Street Names:	Type:	Orientation:
-----------------------------------	-------	--------------

3549 EL RENO AVE and EMERSON ST			\$0.00
21633	No Sidewalk, Curb Ramp Not Required	NE	\$0.00
21632	No Sidewalk, Curb Ramp Not Required	NW	\$0.00
21634	No Sidewalk, Curb Ramp Not Required	SE	\$0.00
21631	No Sidewalk, Curb Ramp Not Required	SW	\$0.00

Total Cost for Street:	GEORGIAN AVE	\$21,000.00
-------------------------------	---------------------	--------------------

Intersection ID and Street Names:	Type:	Orientation:
-----------------------------------	-------	--------------

3550 GEORGIAN AVE and WICKLOW ST			\$21,000.00
17446	Curb Ramp Required	N	\$7,000.00
15273	Curb Ramp Required	SE	\$7,000.00
15274	Curb Ramp Required	SW	\$7,000.00

Total Cost for Street:	FAWN WAY	\$6,000.00
-------------------------------	-----------------	-------------------

Intersection ID and Street Names:	Type:	Orientation:
-----------------------------------	-------	--------------

3551 FAWN WAY and FLORIN RD			\$6,000.00
136040	Parallel	SE	\$3,500.00
136039	Parallel	SW	\$2,500.00

Total Cost for Street:	GRUMMAN WAY	\$28,000.00
-------------------------------	--------------------	--------------------

Intersection ID and Street Names:	Type:	Orientation:
-----------------------------------	-------	--------------

3553 GRUMMAN WAY and RUNWAY DR			\$28,000.00
28116	Perpendicular	E	\$7,000.00
28119	Perpendicular	N	\$7,000.00
28117	Perpendicular	S	\$7,000.00
28118	Perpendicular	W	\$7,000.00

Total Cost for Street: IONE ST				\$0.00
Intersection ID and Street Names:		Type:	Orientation:	
3555 IONE ST and LORENZO LN				\$0.00
16115	No Sidewalk, Curb Ramp Not Required	NE		\$0.00
16117	No Sidewalk, Curb Ramp Not Required	NW		\$0.00
16116	No Sidewalk, Curb Ramp Not Required	SW		\$0.00

Total Cost for Street: ALDER GLEN CT				\$21,000.00
Intersection ID and Street Names:		Type:	Orientation:	
3556 ALDER GLEN CT and CARMELO DR				\$21,000.00
626	Parallel	NE		\$7,000.00
625	Parallel	NW		\$7,000.00
624	Parallel	SW		\$7,000.00

Total Cost for Street: ROCKWOOD DR				\$0.00
Intersection ID and Street Names:		Type:	Orientation:	
3557 ROCKWOOD DR and WINDING CREEK RD				\$0.00
17099	No Sidewalk, Curb Ramp Not Required	NE		\$0.00
17098	No Sidewalk, Curb Ramp Not Required	NW		\$0.00
17096	No Sidewalk, Curb Ramp Not Required	SE		\$0.00
17097	No Sidewalk, Curb Ramp Not Required	SW		\$0.00

Total Cost for Street: COBBLE CREST DR				\$17,000.00
Intersection ID and Street Names:		Type:	Orientation:	
3559 COBBLE CREST DR and RED ROCK DR				\$17,000.00
17317	Parallel	NW		\$7,000.00
17319	Parallel	SE		\$7,000.00
17318	Parallel	SW		\$3,000.00

Total Cost for Street: DAVID DR				\$28,000.00
Intersection ID and Street Names:		Type:	Orientation:	
3560 DAVID DR and GAY WAY				\$28,000.00
9527	Curb Ramp Required	NE		\$7,000.00
9528	Curb Ramp Required	NW		\$7,000.00
9526	Curb Ramp Required	SE		\$7,000.00
9529	Curb Ramp Required	SW		\$7,000.00

Total Cost for Street: GOLD LEDGE CT				\$21,000.00
Intersection ID and Street Names:		Type:	Orientation:	
3561 GOLD LEDGE CT and NEW ALBION DR				\$21,000.00
22631	Parallel	NE	\$7,000.00	
22632	Parallel	NW	\$7,000.00	
22633	Parallel	SE	\$7,000.00	
Total Cost for Street: HUSSEY DR				\$21,000.00
Intersection ID and Street Names:		Type:	Orientation:	
3562 HUSSEY DR and WALNUT RD				\$21,000.00
136003	Parallel	NE	\$7,000.00	
136002	Parallel	NW	\$7,000.00	
136004	Parallel	SE	\$7,000.00	
Total Cost for Street: GREENHEAD CT				\$21,000.00
Intersection ID and Street Names:		Type:	Orientation:	
3563 GREENHEAD CT and REDHEAD WAY				\$21,000.00
14477	Perpendicular	NE	\$7,000.00	
14478	Perpendicular	NW	\$7,000.00	
14479	Curb Ramp Required	SW	\$7,000.00	
Total Cost for Street: ELKHORN BLVD				\$17,000.00
Intersection ID and Street Names:		Type:	Orientation:	
3564 ELKHORN BLVD and HILLSDALE BLVD				\$17,000.00
9893	Parallel	NW	\$7,000.00	
9896	Parallel	SE	\$3,000.00	
9895	Parallel	SSW	\$3,500.00	
9894	Parallel	SW	\$3,500.00	
Total Cost for Street: SHADY SLOPE LN				\$0.00
Intersection ID and Street Names:		Type:	Orientation:	
3566 SHADY SLOPE LN and WILLIWAW LN				\$0.00
10583	No Sidewalk, Curb Ramp Not Required	NE	\$0.00	
10585	No Sidewalk, Curb Ramp Not Required	NW	\$0.00	
10584	No Sidewalk, Curb Ramp Not Required	SW	\$0.00	

Total Cost for Street: BLUEGRASS RD				\$0.00
Intersection ID and Street Names:		Type:	Orientation:	
3567 BLUEGRASS RD and POPE AVE				\$0.00
4003	No Sidewalk, Curb Ramp Not Required	NE		\$0.00
4004	No Sidewalk, Curb Ramp Not Required	NW		\$0.00
4002	No Sidewalk, Curb Ramp Not Required	SW		\$0.00
Total Cost for Street: CROCKER RD				\$0.00
Intersection ID and Street Names:		Type:	Orientation:	
3568 CROCKER RD and HOLLY DR				\$0.00
359	No Sidewalk, Curb Ramp Not Required	NE		\$0.00
358	No Sidewalk, Curb Ramp Not Required	SE		\$0.00
Total Cost for Street: DUDLEY BLVD				\$9,750.00
Intersection ID and Street Names:		Type:	Orientation:	
3569 DUDLEY BLVD and UNNAMED RD				\$9,750.00
24385	Perpendicular	NE		\$6,500.00
24384	Blended Transition	SE		\$3,250.00
Total Cost for Street: A PKWY				\$1,500.00
Intersection ID and Street Names:		Type:	Orientation:	
3570 A PKWY and CENTER PKWY				\$1,500.00
5047	Parallel	NE		\$500.00
5048	Parallel	NW		\$500.00
5046	Parallel	SE		\$500.00
5049	No Sidewalk, Curb Ramp Not Required	SW		\$0.00
Total Cost for Street: RED FERN CT				\$21,000.00
Intersection ID and Street Names:		Type:	Orientation:	
3572 RED FERN CT and WOOD SORREL WAY				\$21,000.00
5225	Parallel	NW		\$7,000.00
5226	Parallel	SE		\$7,000.00
5224	Parallel	SW		\$7,000.00
Total Cost for Street: BEECH AVE				\$21,000.00
Intersection ID and Street Names:		Type:	Orientation:	
3573 BEECH AVE and UNNAMED RD				\$21,000.00

Sacramento County

Access Compliance Survey Report - Curb Ramps

Cost Summary

17649	Curb Ramp Required	NE	\$7,000.00
17650	Curb Ramp Required	SE	\$7,000.00
17651	Curb Ramp Required	SW	\$7,000.00

Total Cost for Street:	CHIMANGO CT	\$17,000.00
-------------------------------	--------------------	--------------------

Intersection ID and Street Names:	Type:	Orientation:
-----------------------------------	-------	--------------

3575 CHIMANGO CT and CHIMANGO WAY			\$17,000.00
6248	Parallel	NE	\$7,000.00
6247	Parallel	SE	\$7,000.00
6246	Parallel	SW	\$3,000.00

Total Cost for Street:	EL RICON WAY	\$0.00
-------------------------------	---------------------	---------------

Intersection ID and Street Names:	Type:	Orientation:
-----------------------------------	-------	--------------

3576 EL RICON WAY and EL TEJON WAY			\$0.00
73	No Sidewalk, Curb Ramp Not Required	SE	\$0.00
72	No Sidewalk, Curb Ramp Not Required	SW	\$0.00

Total Cost for Street:	3RD PKWY	\$21,000.00
-------------------------------	-----------------	--------------------

Intersection ID and Street Names:	Type:	Orientation:
-----------------------------------	-------	--------------

3577 3RD PKWY and SPICA PKWY			\$21,000.00
5890	Parallel	NE	\$7,000.00
5889	Parallel	NW	\$7,000.00
5891	Curb Ramp Required	SW	\$7,000.00

Total Cost for Street:	MONTOYA ST HWY 50	\$1,000.00
-------------------------------	--------------------------	-------------------

Intersection ID and Street Names:	Type:	Orientation:
-----------------------------------	-------	--------------

3578 MONTOYA ST HWY 50 and PINATA WAY			\$1,000.00
7119	Parallel	NE	\$500.00
7120	Parallel	NW	\$500.00

Total Cost for Street:	GLENWOOD RD	\$0.00
-------------------------------	--------------------	---------------

Intersection ID and Street Names:	Type:	Orientation:
-----------------------------------	-------	--------------

3580 GLENWOOD RD and SHADOWGLEN RD			\$0.00
95	No Sidewalk, Curb Ramp Not Required	E	\$0.00
96	No Sidewalk, Curb Ramp Not Required	S	\$0.00

Total Cost for Street:	HAYFORD WAY	\$21,000.00
-------------------------------	--------------------	--------------------

Intersection ID and Street Names:	Type:	Orientation:
-----------------------------------	-------	--------------

3581	HAYFORD WAY	and	WALERGA RD		\$21,000.00
	9577		Curb Ramp Required	NE	\$7,000.00
	9576		Curb Ramp Required	SE	\$7,000.00
	9578		Curb Ramp Required	SW	\$7,000.00

Total Cost for Street:	GLORIANN WAY	\$21,000.00
-------------------------------	---------------------	--------------------

Intersection ID and Street Names:	Type:	Orientation:
-----------------------------------	-------	--------------

3585	GLORIANN WAY	and	GREY LIVERY WAY		\$21,000.00
	6622		Curb Ramp Required	NW	\$7,000.00
	6624		Perpendicular	SE	\$7,000.00
	6623		Perpendicular	SW	\$7,000.00

Total Cost for Street:	ADDINGTON CT	\$28,000.00
-------------------------------	---------------------	--------------------

Intersection ID and Street Names:	Type:	Orientation:
-----------------------------------	-------	--------------

3586	ADDINGTON CT	and	GINGHAM CT		\$28,000.00
	13988		Perpendicular	NE	\$7,000.00
	13987		Perpendicular	NW	\$7,000.00
	13989		Perpendicular	SE	\$7,000.00
	13986		Perpendicular	SW	\$7,000.00

Total Cost for Street:	CARNEGIE WAY	\$21,000.00
-------------------------------	---------------------	--------------------

Intersection ID and Street Names:	Type:	Orientation:
-----------------------------------	-------	--------------

3587	CARNEGIE WAY	and	RUTGERS WAY		\$21,000.00
	20791		Curb Ramp Required	NE	\$7,000.00
	20790		Curb Ramp Required	NW	\$7,000.00
	20792		Curb Ramp Required	S	\$7,000.00

Total Cost for Street:	EMPIRE MINE CIR	\$21,000.00
-------------------------------	------------------------	--------------------

Intersection ID and Street Names:	Type:	Orientation:
-----------------------------------	-------	--------------

3588	EMPIRE MINE CIR	and	GOLD STRIKE DR		\$21,000.00
	136729		Curb Ramp Required	NE	\$7,000.00
	134748		Perpendicular	SE	\$7,000.00
	134747		Perpendicular	SW	\$7,000.00

Total Cost for Street:	CRESTLINE AVE	
-------------------------------	----------------------	--

Intersection ID and Street Names:	Type:	Orientation:
-----------------------------------	-------	--------------

3589	CRESTLINE AVE	and	FAIR OAKS BLVD		
	136908		Driveway	S	

Total Cost for Street: COOK RIOLO RD			\$7,000.00
Intersection ID and Street Names:	Type:	Orientation:	
3590 COOK RIOLO RD and REDWOOD BURL WAY			\$7,000.00
5368	Driveway	NW	
5367	Curb Ramp Required	SE	\$7,000.00
Total Cost for Street: OAKGREEN CIR			\$21,000.00
Intersection ID and Street Names:	Type:	Orientation:	
3592 OAKGREEN CIR and SCHUYLER DR			\$21,000.00
25614	Curb Ramp Required	E	\$7,000.00
25612	Curb Ramp Required	NW	\$7,000.00
25613	Curb Ramp Required	SW	\$7,000.00
Total Cost for Street: DERSINGHAM DR			\$21,000.00
Intersection ID and Street Names:	Type:	Orientation:	
3593 DERSINGHAM DR and TOLLERTON WAY			\$21,000.00
32469	Parallel	NE	\$7,000.00
32470	Parallel	SE	\$7,000.00
32471	Parallel	SW	\$7,000.00
Total Cost for Street: OAK CANYON LN			\$7,000.00
Intersection ID and Street Names:	Type:	Orientation:	
3595 OAK CANYON LN and OAK SHADE WAY			\$7,000.00
31501	No Sidewalk, Curb Ramp Not Required	N	\$0.00
31503	Curb Ramp Required	S	\$7,000.00
31502	No Sidewalk, Curb Ramp Not Required	W	\$0.00
Total Cost for Street: GOLD POINT WAY			\$21,000.00
Intersection ID and Street Names:	Type:	Orientation:	
3598 GOLD POINT WAY and GOLD POINT WAY			\$21,000.00
7351	Curb Ramp Required	NE	\$7,000.00
7349	Perpendicular	NW	\$7,000.00
7350	Perpendicular	SW	\$7,000.00
Total Cost for Street: STANLEY AVE			\$14,000.00
Intersection ID and Street Names:	Type:	Orientation:	
3599 STANLEY AVE and WILKINS WAY			\$14,000.00

Sacramento County

Access Compliance Survey Report - Curb Ramps

Cost Summary

8260	No Sidewalk, Curb Ramp Not Required	NW	\$0.00
8258	Curb Ramp Required	SE	\$7,000.00
8259	Curb Ramp Required	SW	\$7,000.00

Total Cost for Street:	BIG CHIEF CT	\$21,000.00
-------------------------------	---------------------	--------------------

Intersection ID and Street Names:	Type:	Orientation:
-----------------------------------	-------	--------------

3601	BIG CHIEF CT and THUNDERHEAD CIR			\$21,000.00
	29750	Perpendicular	NE	\$7,000.00
	29749	Curb Ramp Required	NW	\$7,000.00
	29751	Perpendicular	SE	\$7,000.00

Total Cost for Street:	SUNSET AVE	\$0.00
-------------------------------	-------------------	---------------

Intersection ID and Street Names:	Type:	Orientation:
-----------------------------------	-------	--------------

3602	SUNSET AVE and SUNSET TERRACE LN		\$0.00
8677	Driveway	N	
8678	No Sidewalk, Curb Ramp Not Required	SE	\$0.00

Total Cost for Street:	SHELLDRAKE CT	\$21,000.00
-------------------------------	----------------------	--------------------

Intersection ID and Street Names:	Type:	Orientation:
-----------------------------------	-------	--------------

3603	SHELLDRAKE CT and WALNUT VILLA WAY			\$21,000.00
	11951	Perpendicular	NE	\$7,000.00
	11952	Perpendicular	SE	\$7,000.00
	11953	Curb Ramp Required	SW	\$7,000.00

Total Cost for Street:	FOLSOM BLVD	\$21,000.00
-------------------------------	--------------------	--------------------

Intersection ID and Street Names:	Type:	Orientation:
-----------------------------------	-------	--------------

3604	FOLSOM BLVD	and	MAYHEW RD	\$21,000.00
7438	Parallel		NE	\$7,000.00
7437	Parallel		SE	\$7,000.00
7439	Parallel		SW	\$7,000.00

Total Cost for Street:	NORRIS AVE	\$0.00
-------------------------------	-------------------	---------------

Intersection ID and Street Names:	Type:	Orientation:
-----------------------------------	-------	--------------

3605	NORRIS AVE	and	ZEPHYR WAY		\$0.00
	22969		No Sidewalk, Curb Ramp Not Required	NE	\$0.00
	22968		No Sidewalk, Curb Ramp Not Required	SE	\$0.00
	22970		No Sidewalk, Curb Ramp Not Required	W	\$0.00

Total Cost for Street: IRONSTONE WAY				\$21,000.00
Intersection ID and Street Names:		Type:	Orientation:	
3606 IRONSTONE WAY and REDBANK WAY				\$21,000.00
34082	Parallel	N	\$7,000.00	
34084	Parallel	SE	\$7,000.00	
34083	Parallel	SW	\$7,000.00	
Total Cost for Street: ARGYLE LN				
Intersection ID and Street Names:		Type:	Orientation:	
3607 ARGYLE LN and COLLEGE OAK DR				
21339	Driveway	W		
Total Cost for Street: ANTELOPE WOODS				\$21,000.00
Intersection ID and Street Names:		Type:	Orientation:	
3609 ANTELOPE WOODS and FOXFIELD WAY				\$21,000.00
12845	Perpendicular	NW	\$7,000.00	
12843	Curb Ramp Required	SE	\$7,000.00	
12844	Perpendicular	SW	\$7,000.00	
Total Cost for Street: HEMINGWAY DR				\$21,000.00
Intersection ID and Street Names:		Type:	Orientation:	
3610 HEMINGWAY DR and POWER INN RD				\$21,000.00
29889	Perpendicular	NE	\$7,000.00	
29890	Perpendicular	SE	\$7,000.00	
29906	Curb Ramp Required	SW	\$7,000.00	
Total Cost for Street: DURANGO CT				\$21,000.00
Intersection ID and Street Names:		Type:	Orientation:	
3611 DURANGO CT and WALALI WAY				\$21,000.00
32755	Curb Ramp Required	N	\$7,000.00	
32757	Curb Ramp Required	S	\$7,000.00	
32756	Curb Ramp Required	W	\$7,000.00	
Total Cost for Street: SUMMER SUNSET DR				\$21,000.00
Intersection ID and Street Names:		Type:	Orientation:	
3614 SUMMER SUNSET DR and SUNRISE GREENS DR				\$21,000.00
30821	Curb Ramp Required	NE	\$7,000.00	

Sacramento County

Access Compliance Survey Report - Curb Ramps

Cost Summary

30820	Perpendicular	NW	\$7,000.00
30819	Perpendicular	SW	\$7,000.00
Total Cost for Street: NIESSEN WAY			\$21,000.00
Intersection ID and Street Names:		Type:	Orientation:
3617 NIESSEN WAY and SPRING GLEN DR			\$21,000.00
29480	Perpendicular	NE	\$7,000.00
29481	Perpendicular	SE	\$7,000.00
29482	Curb Ramp Required	SW	\$7,000.00
Total Cost for Street: LOCH LEVEN WAY			\$21,000.00
Intersection ID and Street Names:		Type:	Orientation:
3618 LOCH LEVEN WAY and STEPHEN DR			\$21,000.00
10754	Curb Ramp Required	NE	\$7,000.00
10755	Curb Ramp Required	NW	\$7,000.00
10753	Curb Ramp Required	SE	\$7,000.00
Total Cost for Street: BLACK EAGLE DR			\$16,500.00
Intersection ID and Street Names:		Type:	Orientation:
3619 BLACK EAGLE DR and ESTERBROOK WAY			\$16,500.00
20344	Parallel	E	\$7,000.00
20346	Parallel	NW	\$7,000.00
20345	Parallel	SW	\$2,500.00
Total Cost for Street: ARNOLD AVE			\$9,500.00
Intersection ID and Street Names:		Type:	Orientation:
3620 ARNOLD AVE and JUNIPER ST			\$9,500.00
24560	No Sidewalk, Curb Ramp Not Required	NE	\$0.00
24559	Perpendicular	SE	\$2,500.00
24558	Parallel	SW	\$7,000.00
Total Cost for Street: ANDREA BLVD			\$21,000.00
Intersection ID and Street Names:		Type:	Orientation:
3621 ANDREA BLVD and WEATHERBY WAY			\$21,000.00
9875	Perpendicular	NE	\$7,000.00
9877	Perpendicular	NW	\$7,000.00
9876	Curb Ramp Required	SE	\$7,000.00

Total Cost for Street: DELANEY DR				\$21,000.00
Intersection ID and Street Names:		Type:	Orientation:	
3622 DELANEY DR and GOLDFINCH WAY				\$21,000.00
19992	Perpendicular	NE		\$7,000.00
19993	Curb Ramp Required	NW		\$7,000.00
19991	Parallel	SE		\$7,000.00
Total Cost for Street: 51ST AVE				\$0.00
Intersection ID and Street Names:		Type:	Orientation:	
3623 51ST AVE and CONNECTOR ST				\$0.00
136012	No Sidewalk, Curb Ramp Not Required	NE		\$0.00
136011	No Sidewalk, Curb Ramp Not Required	SE		\$0.00
Total Cost for Street: CENTER COURT LN				\$45,500.00
Intersection ID and Street Names:		Type:	Orientation:	
3624 CENTER COURT LN and SILVER FERN DR				\$45,500.00
23796	Parallel	NE		\$14,000.00
23794	Parallel	NNE		\$3,500.00
23795	Parallel	NNW		\$7,000.00
23792	Parallel	SE		\$7,000.00
23791	Parallel	SSE		\$3,500.00
23790	Parallel	SSW		\$7,000.00
23789	Parallel	SW		\$3,500.00
Total Cost for Street: IOWA AVE				\$28,000.00
Intersection ID and Street Names:		Type:	Orientation:	
3625 IOWA AVE and LAURINE WAY				\$28,000.00
2340	Curb Ramp Required	NE		\$7,000.00
2341	Curb Ramp Required	NW		\$7,000.00
2343	Curb Ramp Required	SE		\$7,000.00
2342	Curb Ramp Required	SW		\$7,000.00
Total Cost for Street: BARRINGTON RD				\$0.00
Intersection ID and Street Names:		Type:	Orientation:	
3627 BARRINGTON RD and WILTON WAY				\$0.00
83	No Sidewalk, Curb Ramp Not Required	SE		\$0.00
84	No Sidewalk, Curb Ramp Not Required	SW		\$0.00

Total Cost for Street: OAKGREEN CIR			\$21,000.00
Intersection ID and Street Names:	Type:	Orientation:	
3630 OAKGREEN CIR and SCHUYLER DR			\$21,000.00
25620	Curb Ramp Required	E	\$7,000.00
25618	Curb Ramp Required	NW	\$7,000.00
25619	Curb Ramp Required	SW	\$7,000.00
Total Cost for Street: BLACK DUCK WAY			\$21,000.00
Intersection ID and Street Names:	Type:	Orientation:	
3631 BLACK DUCK WAY and BLUEBILL WAY			\$21,000.00
11232	Parallel	NE	\$7,000.00
11231	Parallel	NW	\$7,000.00
11233	Parallel	SE	\$7,000.00
Total Cost for Street: AUBERRY DR			\$21,000.00
Intersection ID and Street Names:	Type:	Orientation:	
3632 AUBERRY DR and REEDLEY WAY			\$21,000.00
26384	Perpendicular	NE	\$7,000.00
26385	Perpendicular	NW	\$7,000.00
26383	Curb Ramp Required	S	\$7,000.00
Total Cost for Street: EAGLE PEAK WAY			\$17,000.00
Intersection ID and Street Names:	Type:	Orientation:	
3635 EAGLE PEAK WAY and FRESH MEADOW WAY			\$17,000.00
6241	Parallel	NE	\$7,000.00
6240	Parallel	NW	\$7,000.00
6242	Parallel	SE	\$3,000.00
Total Cost for Street: J PKWY			\$28,000.00
Intersection ID and Street Names:	Type:	Orientation:	
3637 J PKWY and K PKWY			\$28,000.00
3393	Curb Ramp Required	NE	\$7,000.00
3392	Curb Ramp Required	NW	\$7,000.00
3391	Curb Ramp Required	SE	\$7,000.00
3390	Curb Ramp Required	SW	\$7,000.00

Total Cost for Street: ALEX LN			\$0.00
Intersection ID and Street Names:	Type:	Orientation:	
3638 ALEX LN and BRYAN WAY			\$0.00
4585	Driveway	N	
4586	No Sidewalk, Curb Ramp Not Required	SE	\$0.00
4587	No Sidewalk, Curb Ramp Not Required	SW	\$0.00
Total Cost for Street: HAZEL AVE			\$13,500.00
Intersection ID and Street Names:	Type:	Orientation:	
3640 HAZEL AVE and QUAIL RUN WAY			\$13,500.00
28021	Perpendicular	NE	\$3,000.00
28020	Curb Ramp Required	NW	\$7,000.00
28022	Parallel	SE	\$3,500.00
Total Cost for Street: DON JULIO BLVD			\$28,000.00
Intersection ID and Street Names:	Type:	Orientation:	
3641 DON JULIO BLVD and LA CIENEGA DR			\$28,000.00
10914	Parallel	NE	\$7,000.00
10915	Parallel	NW	\$7,000.00
10913	Parallel	SE	\$7,000.00
10912	Parallel	SW	\$7,000.00
Total Cost for Street: CLIFFCREST DR			\$28,000.00
Intersection ID and Street Names:	Type:	Orientation:	
3643 CLIFFCREST DR and SPENGLER DR			\$28,000.00
31103	Perpendicular	NE	\$7,000.00
31102	Perpendicular	NW	\$7,000.00
31104	Perpendicular	SE	\$7,000.00
31101	Perpendicular	SW	\$7,000.00
Total Cost for Street: MIRA DEL RIO DR			\$8,000.00
Intersection ID and Street Names:	Type:	Orientation:	
3644 MIRA DEL RIO DR and TUCUMCARI WAY			\$8,000.00
7404	Parallel	NW	\$500.00
7402	Parallel	SE	\$7,000.00
7403	Parallel	SW	\$500.00

Total Cost for Street: CONRAD DR			\$2,000.00
Intersection ID and Street Names:	Type:	Orientation:	
3645 CONRAD DR and RIMROCK DR			\$2,000.00
10146	Parallel	NE	\$500.00
10145	Parallel	NW	\$500.00
10147	Parallel	SE	\$500.00
10144	Parallel	SW	\$500.00

Total Cost for Street: DAYA WAY			\$28,000.00
Intersection ID and Street Names:	Type:	Orientation:	
3646 DAYA WAY and HAYSTACK DR			\$28,000.00
30632	Perpendicular	NE	\$7,000.00
30629	Perpendicular	NW	\$7,000.00
30631	Perpendicular	SE	\$7,000.00
30630	Perpendicular	SW	\$7,000.00

Total Cost for Street: CHERBOURG DR			\$21,000.00
Intersection ID and Street Names:	Type:	Orientation:	
3647 CHERBOURG DR and VERSAILLES WAY			\$21,000.00
18026	Perpendicular	NE	\$7,000.00
18025	Perpendicular	NW	\$7,000.00
18027	Curb Ramp Required	SE	\$7,000.00

Total Cost for Street: DORADO ST			\$14,000.00
Intersection ID and Street Names:	Type:	Orientation:	
3649 DORADO ST and Q ST			\$14,000.00
24961	Curb Ramp Required	NE	\$7,000.00
24960	Curb Ramp Required	NW	\$7,000.00
24962	No Sidewalk, Curb Ramp Not Required	SE	\$0.00

Total Cost for Street: COUNTRY PARK DR			\$28,000.00
Intersection ID and Street Names:	Type:	Orientation:	
3650 COUNTRY PARK DR and FIELDPOPPY CIR			\$28,000.00
30656	Perpendicular	NE	\$7,000.00
30655	Perpendicular	NW	\$7,000.00
30657	Perpendicular	SE	\$7,000.00
30658	Perpendicular	SW	\$7,000.00

Total Cost for Street:	PATHWAY CT	\$21,000.00
-------------------------------	-------------------	--------------------

Intersection ID and Street Names:	Type:	Orientation:	
3653 PATHWAY CT and RIMWOOD DR			\$21,000.00
133827	Curb Ramp Required	NW	\$7,000.00
133829	Perpendicular	SE	\$7,000.00
133828	Perpendicular	SW	\$7,000.00

Total Cost for Street:	BELL WOOD WAY	\$10,500.00
-------------------------------	----------------------	--------------------

Intersection ID and Street Names:	Type:	Orientation:	
3654 BELL WOOD WAY and LOCUST AVE			\$10,500.00
20582	Parallel	NE	\$500.00
20583	Parallel	NW	\$7,000.00
20584	Parallel	SE	\$3,000.00

Total Cost for Street:	BECERRA WAY	\$7,000.00
-------------------------------	--------------------	-------------------

Intersection ID and Street Names:	Type:	Orientation:	
3655 BECERRA WAY and BROOKWOOD RD			\$7,000.00
18497	Curb Ramp Required	E	\$7,000.00
18495	No Sidewalk, Curb Ramp Not Required	NW	\$0.00
18496	No Sidewalk, Curb Ramp Not Required	SW	\$0.00

Total Cost for Street:	BLACK HILLS WAY	\$1,500.00
-------------------------------	------------------------	-------------------

Intersection ID and Street Names:	Type:	Orientation:	
3657 BLACK HILLS WAY and BRADSHAW RD			\$1,500.00
28785	Parallel	E	\$500.00
28784	Parallel	N	\$500.00
28786	Parallel	S	\$500.00

Total Cost for Street:	CIDER WAY	\$21,000.00
-------------------------------	------------------	--------------------

Intersection ID and Street Names:	Type:	Orientation:	
3659 CIDER WAY and VINTAGE PARK DR			\$21,000.00
134535	Parallel	NW	\$7,000.00
134533	Parallel	SE	\$7,000.00
134534	Parallel	SW	\$7,000.00

Total Cost for Street:	MCMULLEN WAY	\$28,000.00
-------------------------------	---------------------	--------------------

Intersection ID and Street Names:	Type:	Orientation:	
-----------------------------------	-------	--------------	--

3660	MCMULLEN WAY	and	PALMER HOUSE DR		\$28,000.00
	9095		Perpendicular	NE	\$7,000.00
	9094		Perpendicular	NW	\$7,000.00
	9096		Perpendicular	SE	\$7,000.00
	9097		Perpendicular	SW	\$7,000.00

Total Cost for Street: GERBER RD				\$21,000.00
---	--	--	--	--------------------

Intersection ID and Street Names:	Type:	Orientation:
-----------------------------------	-------	--------------

3663	GERBER RD	and	PAR PKWY		\$21,000.00
	29911		Curb Ramp Required	NE	\$7,000.00
	29914		Parallel	SE	\$7,000.00
	29913		Parallel	SW	\$7,000.00

Total Cost for Street: IRISH GOLD WAY				\$21,000.00
--	--	--	--	--------------------

Intersection ID and Street Names:	Type:	Orientation:
-----------------------------------	-------	--------------

3664	IRISH GOLD WAY	and	SUNFIRE WAY		\$21,000.00
	22484		Parallel	NE	\$7,000.00
	22483		Parallel	NW	\$7,000.00
	22485		Parallel	SE	\$7,000.00

Total Cost for Street: MANHART WAY				\$14,000.00
---	--	--	--	--------------------

Intersection ID and Street Names:	Type:	Orientation:
-----------------------------------	-------	--------------

3665	MANHART WAY	and	SANTINA WAY		\$14,000.00
	20494		Curb Ramp Required	NW	\$7,000.00
	20495		Curb Ramp Required	SE	\$7,000.00

Total Cost for Street: GRATIA AVE				\$0.00
--	--	--	--	---------------

Intersection ID and Street Names:	Type:	Orientation:
-----------------------------------	-------	--------------

3666	GRATIA AVE	and	SAINT GEORGE DR		\$0.00
	18455		No Sidewalk, Curb Ramp Not Required	E	\$0.00
	18453		No Sidewalk, Curb Ramp Not Required	NW	\$0.00
	18454		No Sidewalk, Curb Ramp Not Required	SW	\$0.00

Total Cost for Street: PLYMOUTH DR				\$28,000.00
---	--	--	--	--------------------

Intersection ID and Street Names:	Type:	Orientation:
-----------------------------------	-------	--------------

3667	PLYMOUTH DR	and	THOMAS DR		\$28,000.00
	11320		Curb Ramp Required	NE	\$7,000.00
	11319		Curb Ramp Required	NW	\$7,000.00
	11321		Curb Ramp Required	SE	\$7,000.00

11318	Curb Ramp Required	SW	\$7,000.00
-------	--------------------	----	------------

Total Cost for Street: MARIMOORE WAY			\$21,000.00
---	--	--	--------------------

Intersection ID and Street Names:	Type:	Orientation:
-----------------------------------	-------	--------------

3669	MARIMOORE WAY and SHELATO WAY		\$21,000.00
472	Curb Ramp Required	NE	\$7,000.00
132985	Curb Ramp Required	NW	\$7,000.00
473	Curb Ramp Required	SE	\$7,000.00

Total Cost for Street: CAYMUS DR			\$28,000.00
---	--	--	--------------------

Intersection ID and Street Names:	Type:	Orientation:
-----------------------------------	-------	--------------

3670	CAYMUS DR and LA MAISON CIR		\$28,000.00
21822	Perpendicular	NE	\$7,000.00
21821	Perpendicular	NW	\$7,000.00
21823	Perpendicular	SE	\$7,000.00
21820	Perpendicular	SW	\$7,000.00

Total Cost for Street: SHENANDOAH DR			\$21,000.00
---	--	--	--------------------

Intersection ID and Street Names:	Type:	Orientation:
-----------------------------------	-------	--------------

3671	SHENANDOAH DR and SHILOH WAY		\$21,000.00
13248	Curb Ramp Required	NE	\$7,000.00
13247	Curb Ramp Required	NW	\$7,000.00
13249	Curb Ramp Required	SE	\$7,000.00

Total Cost for Street: BOMARK WAY			\$14,000.00
--	--	--	--------------------

Intersection ID and Street Names:	Type:	Orientation:
-----------------------------------	-------	--------------

3672	BOMARK WAY and DATE AVE		\$14,000.00
9558	Perpendicular	NW	\$7,000.00
9559	Curb Ramp Required	SE	\$7,000.00

Total Cost for Street: GAY WAY			\$28,000.00
---------------------------------------	--	--	--------------------

Intersection ID and Street Names:	Type:	Orientation:
-----------------------------------	-------	--------------

3674	GAY WAY and GILMAN WAY		\$28,000.00
9516	Parallel	NE	\$7,000.00
9517	Parallel	NW	\$7,000.00
9515	Parallel	SE	\$7,000.00
9514	Parallel	SW	\$7,000.00

Total Cost for Street: ABRAHAM WAY				\$0.00
Intersection ID and Street Names:		Type:	Orientation:	
3675 ABRAHAM WAY and LINCOLN AVE				\$0.00
1218	No Sidewalk, Curb Ramp Not Required	NE		\$0.00
1217	No Sidewalk, Curb Ramp Not Required	NW		\$0.00
Total Cost for Street: NORTHWIND WAY				\$28,000.00
Intersection ID and Street Names:		Type:	Orientation:	
3676 NORTHWIND WAY and WOODLAKE HILLS DR				\$28,000.00
14002	Perpendicular	NE		\$7,000.00
13999	Perpendicular	NW		\$7,000.00
14001	Perpendicular	SE		\$7,000.00
14000	Perpendicular	SW		\$7,000.00
Total Cost for Street: PATTE WAY				\$21,000.00
Intersection ID and Street Names:		Type:	Orientation:	
3677 PATTE WAY and ROCK CT				\$21,000.00
32094	Curb Ramp Required	E		\$7,000.00
32093	Curb Ramp Required	N		\$7,000.00
32095	Curb Ramp Required	S		\$7,000.00
Total Cost for Street: EL SUR WAY				\$0.00
Intersection ID and Street Names:		Type:	Orientation:	
3678 EL SUR WAY and EL TORO WAY				\$0.00
24030	No Sidewalk, Curb Ramp Not Required	NE		\$0.00
24029	No Sidewalk, Curb Ramp Not Required	SE		\$0.00
24028	No Sidewalk, Curb Ramp Not Required	SW		\$0.00
Total Cost for Street: SPEARBERRY WAY				\$14,000.00
Intersection ID and Street Names:		Type:	Orientation:	
3679 SPEARBERRY WAY and STEVENSON AVE				\$14,000.00
29979	No Sidewalk, Curb Ramp Not Required	NE		\$0.00
29978	Parallel	SE		\$7,000.00
29977	Parallel	SW		\$7,000.00
Total Cost for Street: CANBERRA DR				\$21,000.00
Intersection ID and Street Names:		Type:	Orientation:	

3681	CANBERRA DR	and	THORNHILL DR		\$21,000.00
	565	Parallel	NE		\$7,000.00
	566	Parallel	NW		\$7,000.00
	567	Parallel	SW		\$7,000.00

Total Cost for Street:	FULTON AVE	
-------------------------------	-------------------	--

Intersection ID and Street Names:	Type:	Orientation:
-----------------------------------	-------	--------------

3682	FULTON AVE	and	MARIGOLD LN		
	136910	Driveway	E		

Total Cost for Street:	MEZGER WAY	
-------------------------------	-------------------	--

Intersection ID and Street Names:	Type:	Orientation:
-----------------------------------	-------	--------------

3683	MEZGER WAY	and	WINJE DR		\$21,000.00
	12900	Parallel	N		\$7,000.00
	12899	Parallel	SE		\$7,000.00
	12898	Parallel	SW		\$7,000.00

Total Cost for Street:	6TH ST	
-------------------------------	---------------	--

Intersection ID and Street Names:	Type:	Orientation:
-----------------------------------	-------	--------------

3684	6TH ST	and	Q ST		\$0.00
	21708	No Sidewalk, Curb Ramp Not Required	NE		\$0.00
	21707	No Sidewalk, Curb Ramp Not Required	NW		\$0.00
	21709	No Sidewalk, Curb Ramp Not Required	SW		\$0.00

Total Cost for Street:	JEFFREY LN	
-------------------------------	-------------------	--

Intersection ID and Street Names:	Type:	Orientation:
-----------------------------------	-------	--------------

3686	JEFFREY LN	and	LINDA LN		\$0.00
	19613	No Sidewalk, Curb Ramp Not Required	NW		\$0.00
	19615	No Sidewalk, Curb Ramp Not Required	SE		\$0.00
	19614	No Sidewalk, Curb Ramp Not Required	SW		\$0.00

Total Cost for Street:	COBBLE CREEK LN	
-------------------------------	------------------------	--

Intersection ID and Street Names:	Type:	Orientation:
-----------------------------------	-------	--------------

3687	COBBLE CREEK LN	and	KENNETH AVE		\$21,000.00
	21982	Perpendicular	NW		\$7,000.00
	21984	Curb Ramp Required	SE		\$7,000.00
	21983	Perpendicular	SW		\$7,000.00

Total Cost for Street: ADRIATIC WAY				\$10,500.00
Intersection ID and Street Names:		Type:	Orientation:	
3690 ADRIATIC WAY and VANCOUVER DR				\$10,500.00
7271	Parallel	NE	\$7,000.00	
7272	Parallel	NW	\$3,000.00	
7270	Parallel	SE	\$500.00	
Total Cost for Street: JUDETTE AVE				\$7,500.00
Intersection ID and Street Names:		Type:	Orientation:	
3691 JUDETTE AVE and KARA DR				\$7,500.00
11481	Parallel	NE	\$7,000.00	
11482	Parallel	NW	\$500.00	
11480	No Sidewalk, Curb Ramp Not Required	SE	\$0.00	
11479	No Sidewalk, Curb Ramp Not Required	SW	\$0.00	
Total Cost for Street: NORRIS AVE				\$0.00
Intersection ID and Street Names:		Type:	Orientation:	
3692 NORRIS AVE and PASADENA AVE				\$0.00
14291	No Sidewalk, Curb Ramp Not Required	NE	\$0.00	
Total Cost for Street: CUMBERLAND RD				\$7,000.00
Intersection ID and Street Names:		Type:	Orientation:	
3693 CUMBERLAND RD and JONALAN DR				\$7,000.00
3728	Curb ramp required	NW	\$7,000.00	
Total Cost for Street: BURR OAK WAY				\$14,000.00
Intersection ID and Street Names:		Type:	Orientation:	
3695 BURR OAK WAY and TOOMBS ST				\$14,000.00
136822	No Sidewalk, Curb Ramp Not Required	NE	\$0.00	
133872	Curb Ramp Required	SE	\$7,000.00	
133871	Curb Ramp Required	SW	\$7,000.00	
Total Cost for Street: DEFIANCE CIR				\$21,000.00
Intersection ID and Street Names:		Type:	Orientation:	
3696 DEFIANCE CIR and TUCUMCARI WAY				\$21,000.00
7407	Curb Ramp Required	NE	\$7,000.00	
7406	Perpendicular	SE	\$7,000.00	

7405	Perpendicular	SW	\$7,000.00
Total Cost for Street: PALM BEACH DR			\$0.00
Intersection ID and Street Names:	Type:	Orientation:	
3697 PALM BEACH DR and POLO CROSSE AVE			\$0.00
23135	No Sidewalk, Curb Ramp Not Required	NE	\$0.00
23136	No Sidewalk, Curb Ramp Not Required	NW	\$0.00
23134	No Sidewalk, Curb Ramp Not Required	S	\$0.00
Total Cost for Street: LYON AVE			\$21,000.00
Intersection ID and Street Names:	Type:	Orientation:	
3699 LYON AVE and WAYLAND AVE			\$21,000.00
1443	Curb Ramp Required	NE	\$7,000.00
133153	Curb Ramp Required	NW	\$7,000.00
1442	Curb Ramp Required	SE	\$7,000.00
Total Cost for Street: DIANE DR			\$21,000.00
Intersection ID and Street Names:	Type:	Orientation:	
3700 DIANE DR and LONELY HILL WAY			\$21,000.00
6599	Parallel	NE	\$7,000.00
6598	Parallel	NW	\$7,000.00
6597	Curb Ramp Required	SW	\$7,000.00
Total Cost for Street: CHELSEA RD			\$0.00
Intersection ID and Street Names:	Type:	Orientation:	
3701 CHELSEA RD and MORSE AVE			\$0.00
2686	No Sidewalk, Curb Ramp Not Required	NE	\$0.00
2685	No Sidewalk, Curb Ramp Not Required	NW	\$0.00
2687	No Sidewalk, Curb Ramp Not Required	SE	\$0.00
Total Cost for Street: CORABEL LN			\$9,500.00
Intersection ID and Street Names:	Type:	Orientation:	
3703 CORABEL LN and MARCONI AVE			\$9,500.00
19452	Parallel	NE	\$3,000.00
19453	Parallel	SE	\$3,500.00
19454	Parallel	SW	\$3,000.00

Total Cost for Street:	AMARONE WAY	\$21,000.00
-------------------------------	--------------------	--------------------

Intersection ID and Street Names:	Type:	Orientation:	
3705 AMARONE WAY and MISTELLE CT			\$21,000.00
133405	Parallel	NE	\$7,000.00
133404	Parallel	SE	\$7,000.00
133403	Parallel	SW	\$7,000.00

Total Cost for Street:	GARFIELD AVE	\$2,000.00
-------------------------------	---------------------	-------------------

Intersection ID and Street Names:	Type:	Orientation:	
3707 GARFIELD AVE and LAUREL HILLS DR			\$2,000.00
21108	Parallel	NW	\$500.00
21111	Parallel	SE	\$500.00
21110	Parallel	SSW	\$500.00
21109	Parallel	WSW	\$500.00

Total Cost for Street:	COLUMBINE WAY	\$21,000.00
-------------------------------	----------------------	--------------------

Intersection ID and Street Names:	Type:	Orientation:	
3709 COLUMBINE WAY and SCHUYLER DR			\$21,000.00
3045	Curb Ramp Required	N	\$7,000.00
3043	Curb Ramp Required	S	\$7,000.00
3044	Curb Ramp Required	W	\$7,000.00

Total Cost for Street:	BUTTERFIELD LRT	\$43,000.00
-------------------------------	------------------------	--------------------

Intersection ID and Street Names:	Type:	Orientation:	
3710 BUTTERFIELD LRT and BUTTERFIELD WAY			\$43,000.00
135947	Island-Cut Through	E	\$2,500.00
134273	Parallel	ENE	\$7,000.00
134272	Parallel	ESE	\$7,000.00
134274	Parallel	NE	\$3,500.00
134275	Parallel	NNE	\$7,000.00
134268	Parallel	NNW	\$3,000.00
134271	Parallel	SE	\$3,500.00
134270	Parallel	SW	\$7,000.00
134269	Parallel	WNW	\$2,500.00

Total Cost for Street:	CONSTITUTION AVE	
-------------------------------	-------------------------	--

Intersection ID and Street Names:	Type:	Orientation:	
3711 CONSTITUTION AVE and UNNAMED RD			

7822

Driveway

W

Total Cost for Street: BRAKEMAN CT**\$21,000.00**

Intersection ID and Street Names:

Type:

Orientation:

3712 BRAKEMAN CT and PULLMAN DR**\$21,000.00**

12061

Parallel

NE

\$7,000.00

12060

Parallel

SE

\$7,000.00

12059

Parallel

SW

\$7,000.00

Total Cost for Street: LILIBET AVE**\$21,000.00**

Intersection ID and Street Names:

Type:

Orientation:

3713 LILIBET AVE and WESTPORTER DR**\$21,000.00**

22410

Parallel

NE

\$7,000.00

22411

Parallel

NW

\$7,000.00

22409

Parallel

SW

\$7,000.00

Total Cost for Street: CYPRESS ST**\$0.00**

Intersection ID and Street Names:

Type:

Orientation:

3714 CYPRESS ST and ELMWOOD AVE**\$0.00**

21544

No Sidewalk, Curb Ramp Not Required

NE

\$0.00

21543

No Sidewalk, Curb Ramp Not Required

NW

\$0.00

21545

No Sidewalk, Curb Ramp Not Required

SE

\$0.00

Total Cost for Street: GRAND CRU DR**\$13,500.00**

Intersection ID and Street Names:

Type:

Orientation:

3715 GRAND CRU DR and GRECO CT**\$13,500.00**

15052

Parallel

NE

\$3,000.00

15053

Parallel

NW

\$3,500.00

15051

Parallel

SE

\$7,000.00

Total Cost for Street: OLSON ST**\$7,500.00**

Intersection ID and Street Names:

Type:

Orientation:

3716 OLSON ST and OMALLEY AVE**\$7,500.00**

24529

No Sidewalk, Curb Ramp Not Required

NE

\$0.00

24530

No Sidewalk, Curb Ramp Not Required

NW

\$0.00

24528

Perpendicular

SE

\$7,000.00

24531

Blended Transition

SW

\$500.00

Total Cost for Street: FAIR OAKS BLVD			\$7,000.00
Intersection ID and Street Names:	Type:	Orientation:	
3718 FAIR OAKS BLVD and UNNAMED RD			\$7,000.00
11758	Curb Ramp Required	NE	\$7,000.00

Total Cost for Street: DUNDEE DR			\$21,000.00
Intersection ID and Street Names:	Type:	Orientation:	
3720 DUNDEE DR and LARRY WAY			\$21,000.00
10792	Parallel	NE	\$7,000.00
10791	Parallel	NW	\$7,000.00
10790	Parallel	S	\$7,000.00

Total Cost for Street: OLYMPUS DR			\$0.00
Intersection ID and Street Names:	Type:	Orientation:	
3722 OLYMPUS DR and THOR WAY			\$0.00
16640	No Sidewalk, Curb Ramp Not Required	NE	\$0.00
16639	No Sidewalk, Curb Ramp Not Required	NW	\$0.00
16641	No Sidewalk, Curb Ramp Not Required	SE	\$0.00
16638	No Sidewalk, Curb Ramp Not Required	SW	\$0.00

Total Cost for Street: AZINGER WAY			\$21,000.00
Intersection ID and Street Names:	Type:	Orientation:	
3723 AZINGER WAY and HURST CT			\$21,000.00
134609	Parallel	N	\$7,000.00
134608	Parallel	SE	\$7,000.00
134607	Parallel	SW	\$7,000.00

Total Cost for Street: BECKWORTH WAY			\$28,000.00
Intersection ID and Street Names:	Type:	Orientation:	
3724 BECKWORTH WAY and CHESTERTON WAY			\$28,000.00
5166	Parallel	NE	\$7,000.00
5167	Parallel	NW	\$7,000.00
5165	Parallel	SE	\$7,000.00
5168	Parallel	SW	\$7,000.00

Total Cost for Street: SKYVIEW DR			\$28,000.00
Intersection ID and Street Names:	Type:	Orientation:	

3725	SKYVIEW DR	and	WOODLAKE HILLS DR		\$28,000.00
	13983		Parallel	NE	\$7,000.00
	13982		Perpendicular	NW	\$7,000.00
	13984		Perpendicular	SE	\$7,000.00
	13985		Perpendicular	SW	\$7,000.00

Total Cost for Street: KROEGER CT				\$0.00
--	--	--	--	---------------

Intersection ID and Street Names:	Type:	Orientation:
-----------------------------------	-------	--------------

3726	KROEGER CT	and	MANZANILLO ST		\$0.00
	13591		No Sidewalk, Curb Ramp Not Required	NE	\$0.00
	13592		No Sidewalk, Curb Ramp Not Required	NW	\$0.00
	13590		No Sidewalk, Curb Ramp Not Required	SE	\$0.00

Total Cost for Street: COOKSON CT				\$14,000.00
--	--	--	--	--------------------

Intersection ID and Street Names:	Type:	Orientation:
-----------------------------------	-------	--------------

3727	COOKSON CT	and	SHADOWBROOK WAY		\$14,000.00
	3230		Curb Ramp Required	NW	\$7,000.00
	3229		Curb Ramp Required	SW	\$7,000.00

Total Cost for Street: 7TH AVE				\$0.00
---------------------------------------	--	--	--	---------------

Intersection ID and Street Names:	Type:	Orientation:
-----------------------------------	-------	--------------

3728	7TH AVE	and	N ST		\$0.00
	23561		No Sidewalk, Curb Ramp Not Required	NE	\$0.00
	23564		No Sidewalk, Curb Ramp Not Required	NW	\$0.00
	23562		No Sidewalk, Curb Ramp Not Required	SE	\$0.00
	23563		No Sidewalk, Curb Ramp Not Required	SW	\$0.00

Total Cost for Street: GIBBONS DR				\$14,000.00
--	--	--	--	--------------------

Intersection ID and Street Names:	Type:	Orientation:
-----------------------------------	-------	--------------

3729	GIBBONS DR	and	KIMBERLY WAY		\$14,000.00
	20572		Curb Ramp Required	NE	\$7,000.00
	20571		Curb Ramp Required	SW	\$7,000.00

Total Cost for Street: TAMI WAY				\$0.00
--	--	--	--	---------------

Intersection ID and Street Names:	Type:	Orientation:
-----------------------------------	-------	--------------

3730	TAMI WAY	and	TAMI WAY		\$0.00
	4531		No Sidewalk, Curb Ramp Not Required	NE	\$0.00

Total Cost for Street: HEDGE AVE				\$21,000.00
Intersection ID and Street Names:		Type:	Orientation:	
3732 HEDGE AVE and SIMPLICITY WAY				\$21,000.00
22495	Parallel	NE	\$7,000.00	
22497	Parallel	SE	\$7,000.00	
22496	Parallel	SW	\$7,000.00	
Total Cost for Street: NOMAD WAY				\$9,000.00
Intersection ID and Street Names:		Type:	Orientation:	
3733 NOMAD WAY and PALMER HOUSE DR				\$9,000.00
133223	Parallel	E	\$3,000.00	
133221	Parallel	NW	\$2,500.00	
133222	Parallel	SW	\$3,500.00	
Total Cost for Street: ROCA WAY				\$28,000.00
Intersection ID and Street Names:		Type:	Orientation:	
3736 ROCA WAY and TUPELO DR				\$28,000.00
12504	Perpendicular	NE	\$7,000.00	
12501	Perpendicular	NW	\$7,000.00	
12503	Perpendicular	SE	\$7,000.00	
12502	Perpendicular	SW	\$7,000.00	
Total Cost for Street: FILAREE WAY				\$21,000.00
Intersection ID and Street Names:		Type:	Orientation:	
3737 FILAREE WAY and SAGEBRUSH WAY				\$21,000.00
9908	Perpendicular	NW	\$7,000.00	
9909	Curb Ramp Required	SE	\$7,000.00	
9907	Perpendicular	SW	\$7,000.00	
Total Cost for Street: SAN JUAN AVE				\$7,000.00
Intersection ID and Street Names:		Type:	Orientation:	
3738 SAN JUAN AVE and SAN NITA WAY				\$7,000.00
8323	No Sidewalk, Curb Ramp Not Required	NE	\$0.00	
8322	No Sidewalk, Curb Ramp Not Required	SE	\$0.00	
8321	Curb Ramp Required	SW	\$7,000.00	

Total Cost for Street: CAMELOT ST			\$14,000.00
Intersection ID and Street Names:	Type:	Orientation:	
3739 CAMELOT ST and ELKHORN BLVD			\$14,000.00
23712	Curb Ramp Required	NE	\$7,000.00
23713	Curb Ramp Required	NW	\$7,000.00
30527	No Sidewalk, Curb Ramp Not Required	S	\$0.00

Total Cost for Street: SPRING RAIN WAY			\$21,000.00
Intersection ID and Street Names:	Type:	Orientation:	
3741 SPRING RAIN WAY and WOODLAKE HILLS DR			\$21,000.00
14009	Curb Ramp Required	NW	\$7,000.00
14007	Perpendicular	SE	\$7,000.00
14008	Perpendicular	SW	\$7,000.00

Total Cost for Street: MADISON AVE			
Intersection ID and Street Names:	Type:	Orientation:	
3742 MADISON AVE and UNNAMED RD			
7729	Driveway	N	

Total Cost for Street: KADEMA DR			\$21,000.00
Intersection ID and Street Names:	Type:	Orientation:	
3743 KADEMA DR and MERTICE CT			\$21,000.00
19818	Curb Ramp Required	NE	\$7,000.00
19817	Curb Ramp Required	NW	\$7,000.00
19819	Curb Ramp Required	SE	\$7,000.00

Total Cost for Street: DE PONTI DR			\$7,000.00
Intersection ID and Street Names:	Type:	Orientation:	
3744 DE PONTI DR and PERSHING AVE			\$7,000.00
136628	Curb Ramp Required	NW	\$7,000.00
136626	No Sidewalk, Curb Ramp Not Required	SE	\$0.00
136627	No Sidewalk, Curb Ramp Not Required	SW	\$0.00

Total Cost for Street: SALMON FALLS DR			
Intersection ID and Street Names:	Type:	Orientation:	
3745 SALMON FALLS DR and UNNAMED RD			
6768	Driveway	N	

Total Cost for Street: BROWN OTTER DR			
Intersection ID and Street Names:	Type:	Orientation:	
3747 BROWN OTTER DR and UNNAMED RD			
12418	Driveway	W	

Total Cost for Street: WAITSFIELD CIR				\$21,000.00
Intersection ID and Street Names:	Type:	Orientation:		
3748 WAITSFIELD CIR and WESTERLY DR				\$21,000.00
25196	Parallel	E		\$7,000.00
25197	Parallel	N		\$7,000.00
25198	Parallel	W		\$7,000.00

Total Cost for Street: GROVER CT				\$21,000.00
Intersection ID and Street Names:	Type:	Orientation:		
3750 GROVER CT and MURDOCK WAY				\$21,000.00
4687	Parallel	NW		\$7,000.00
4689	Parallel	SE		\$7,000.00
4688	Parallel	SW		\$7,000.00

Total Cost for Street: 2ND PKWY				\$28,000.00
Intersection ID and Street Names:	Type:	Orientation:		
3751 2ND PKWY and SPICA PKWY				\$28,000.00
5872	Curb Ramp Required	NE		\$7,000.00
5871	Curb Ramp Required	NW		\$7,000.00
5873	Curb Ramp Required	SE		\$7,000.00
5870	Curb Ramp Required	SW		\$7,000.00

Total Cost for Street: FERNWOOD WAY				\$21,000.00
Intersection ID and Street Names:	Type:	Orientation:		
3753 FERNWOOD WAY and VERNER AVE				\$21,000.00
13284	Curb Ramp Required	NE		\$7,000.00
13285	Curb Ramp Required	SE		\$7,000.00
13286	Curb Ramp Required	SW		\$7,000.00

Total Cost for Street: HARSTON WAY				\$21,000.00
Intersection ID and Street Names:	Type:	Orientation:		
3754 HARSTON WAY and PALMERSON DR				\$21,000.00

Sacramento County

Access Compliance Survey Report - Curb Ramps

Cost Summary

5173	Parallel	NE	\$7,000.00
5172	Parallel	NW	\$7,000.00
5174	Parallel	SE	\$7,000.00

Total Cost for Street:	DAPHNE AVE	\$0.00
-------------------------------	-------------------	---------------

Intersection ID and Street Names:	Type:	Orientation:
-----------------------------------	-------	--------------

3755 DAPHNE AVE and JUNO WAY		\$0.00
--	--	---------------

16631	No Sidewalk, Curb Ramp Not Required	NE	\$0.00
16630	No Sidewalk, Curb Ramp Not Required	NW	\$0.00
16628	No Sidewalk, Curb Ramp Not Required	SE	\$0.00
16629	No Sidewalk, Curb Ramp Not Required	SW	\$0.00

Total Cost for Street:	HUFF WAY	\$0.00
-------------------------------	-----------------	---------------

Intersection ID and Street Names:	Type:	Orientation:
-----------------------------------	-------	--------------

3756 HUFF WAY and JO ANN DR		\$0.00
---	--	---------------

136678	No Sidewalk, Curb Ramp Not Required	NE	\$0.00
136677	No Sidewalk, Curb Ramp Not Required	NW	\$0.00
136679	No Sidewalk, Curb Ramp Not Required	SE	\$0.00

Total Cost for Street:	COOLLEY WAY	\$1,500.00
-------------------------------	--------------------	-------------------

Intersection ID and Street Names:	Type:	Orientation:
-----------------------------------	-------	--------------

3757 COOLLEY WAY and MCCLAREN DR		\$1,500.00
--	--	-------------------

1028	Parallel	NE	\$500.00
1027	Parallel	NW	\$500.00
1026	Parallel	SW	\$500.00

Total Cost for Street:	HOLYOKE WAY	\$21,000.00
-------------------------------	--------------------	--------------------

Intersection ID and Street Names:	Type:	Orientation:
-----------------------------------	-------	--------------

3758 HOLYOKE WAY and TUFTS ST		\$21,000.00
---	--	--------------------

15501	Curb Ramp Required	N	\$7,000.00
15503	Curb Ramp Required	SE	\$7,000.00
15502	Curb Ramp Required	SW	\$7,000.00

Total Cost for Street:	ROBIN RD	\$0.00
-------------------------------	-----------------	---------------

Intersection ID and Street Names:	Type:	Orientation:
-----------------------------------	-------	--------------

3759 ROBIN RD and SAN JUAN AVE		\$0.00
--	--	---------------

4402	No Sidewalk, Curb Ramp Not Required	NE	\$0.00
4403	No Sidewalk, Curb Ramp Not Required	NW	\$0.00
4404	No Sidewalk, Curb Ramp Not Required	SW	\$0.00

Total Cost for Street: PORTO PINO WAY			\$21,000.00
Intersection ID and Street Names:	Type:	Orientation:	
3761 PORTO PINO WAY and TRIESTE CT			\$21,000.00
6161	Parallel	NE	\$7,000.00
6162	Curb Ramp Required	NW	\$7,000.00
6160	Parallel	SE	\$7,000.00

Total Cost for Street: BROCK DR			\$21,000.00
Intersection ID and Street Names:	Type:	Orientation:	
3762 BROCK DR and KEMP WAY			\$21,000.00
11022	Curb Ramp Required	E	\$7,000.00
11023	Curb Ramp Required	S	\$7,000.00
11024	Parallel	W	\$7,000.00

Total Cost for Street: COZBY CT			\$21,000.00
Intersection ID and Street Names:	Type:	Orientation:	
3763 COZBY CT and KERMES AVE			\$21,000.00
13638	Perpendicular	NE	\$7,000.00
13639	Perpendicular	NW	\$7,000.00
13637	Curb Ramp Required	SE	\$7,000.00

Total Cost for Street: DOLLAR LN			\$7,000.00
Intersection ID and Street Names:	Type:	Orientation:	
3766 DOLLAR LN and MANZANITA AVE			\$7,000.00
4220	No Sidewalk, Curb Ramp Not Required	NE	\$0.00
4221	Curb Ramp Required	NW	\$7,000.00
4219	No Sidewalk, Curb Ramp Not Required	SE	\$0.00

Total Cost for Street: KAMET CT			\$21,000.00
Intersection ID and Street Names:	Type:	Orientation:	
3767 KAMET CT and RANIER WAY			\$21,000.00
10153	Curb Ramp Required	NE	\$7,000.00
10152	Curb Ramp Required	SE	\$7,000.00
10151	Curb Ramp Required	SW	\$7,000.00

Total Cost for Street: GARDENIA WAY			\$21,000.00
Intersection ID and Street Names:	Type:	Orientation:	

3768	GARDENIA WAY	and	KINSELLA LN		\$21,000.00
	14135	Curb Ramp Required	NE		\$7,000.00
	14137	Curb Ramp Required	NW		\$7,000.00
	14136	Curb Ramp Required	S		\$7,000.00

Total Cost for Street:	MARMITH AVE	\$14,000.00
-------------------------------	--------------------	--------------------

Intersection ID and Street Names:	Type:	Orientation:
-----------------------------------	-------	--------------

3769	MARMITH AVE	and	SADDLEWOOD ST		\$14,000.00
	21128	Curb Ramp Required	NE		\$7,000.00
	21129	Curb Ramp Required	NW		\$7,000.00
	21130	No Sidewalk, Curb Ramp Not Required	S		\$0.00

Total Cost for Street:	CONSTITUTION AVE	\$28,000.00
-------------------------------	-------------------------	--------------------

Intersection ID and Street Names:	Type:	Orientation:
-----------------------------------	-------	--------------

3770	CONSTITUTION AVE	and	PRESIDENT AVE		\$28,000.00
	7819	Perpendicular	NE		\$7,000.00
	7818	Perpendicular	NW		\$7,000.00
	7820	Perpendicular	SE		\$7,000.00
	7821	Perpendicular	SW		\$7,000.00

Total Cost for Street:	ACCORD CT	\$21,000.00
-------------------------------	------------------	--------------------

Intersection ID and Street Names:	Type:	Orientation:
-----------------------------------	-------	--------------

3771	ACCORD CT	and	EVENT WAY		\$21,000.00
	14653	Curb Ramp Required	NE		\$7,000.00
	14652	Perpendicular	SE		\$7,000.00
	14651	Perpendicular	SW		\$7,000.00

Total Cost for Street:	DORY WAY	\$21,000.00
-------------------------------	-----------------	--------------------

Intersection ID and Street Names:	Type:	Orientation:
-----------------------------------	-------	--------------

3772	DORY WAY	and	ROMERO WAY		\$21,000.00
	133865	Parallel	NE		\$7,000.00
	133866	Parallel	NW		\$7,000.00
	133867	Parallel	SW		\$7,000.00

Total Cost for Street:	BUCKS CREEK CT	\$28,000.00
-------------------------------	-----------------------	--------------------

Intersection ID and Street Names:	Type:	Orientation:
-----------------------------------	-------	--------------

3773	BUCKS CREEK CT	and	CLOUD CREEK CT		\$28,000.00
	22857	Perpendicular	E		\$7,000.00
	22854	Perpendicular	N		\$7,000.00

Sacramento County

Access Compliance Survey Report - Curb Ramps

Cost Summary

22856	Perpendicular	S	\$7,000.00
22855	Perpendicular	W	\$7,000.00

Total Cost for Street: OLIVEBRANCH LN

Intersection ID and Street Names:	Type:	Orientation:
3774 OLIVEBRANCH LN and SUTTER AVE		
4654	Driveway	N

Total Cost for Street: BUTTERFIELD WAY**\$11,000.00**

Intersection ID and Street Names:	Type:	Orientation:
3775 BUTTERFIELD WAY and YUMA CIR		
7385	Parallel	NE
7384	Parallel	NW
7383	Parallel	SW

\$11,000.00

\$3,500.00

\$500.00

\$7,000.00

Total Cost for Street: PEZ GALLO PL**\$21,000.00**

Intersection ID and Street Names:	Type:	Orientation:
3778 PEZ GALLO PL and PYRITES WAY		
22911	Curb Ramp Required	N
22910	Parallel	SE
22909	Parallel	SW

\$21,000.00

\$7,000.00

\$7,000.00

\$7,000.00

Total Cost for Street: CAMRAY CIR**\$4,500.00**

Intersection ID and Street Names:	Type:	Orientation:
3779 CAMRAY CIR and SALMAAN DR		
4471	Parallel	NW
4469	Blended Transition	SE
4470	Parallel	SW

\$4,500.00

\$3,500.00

\$500.00

\$500.00

Total Cost for Street: BARCHETTA CT**\$21,000.00**

Intersection ID and Street Names:	Type:	Orientation:
3780 BARCHETTA CT and MARMON WAY		
14879	Perpendicular	NE
14880	Perpendicular	NW
14878	Curb Ramp Required	SE

\$21,000.00

\$7,000.00

\$7,000.00

\$7,000.00

Total Cost for Street: JELA WAY**\$7,000.00**

Intersection ID and Street Names:	Type:	Orientation:
-----------------------------------	-------	--------------

3781 JELA WAY and MYRTLE AVE			\$7,000.00
7665	Curb Ramp Required	NE	\$7,000.00
7664	No Sidewalk, Curb Ramp Not Required	SE	\$0.00
7663	No Sidewalk, Curb Ramp Not Required	SW	\$0.00

Total Cost for Street: CENTER PKWY	\$18,000.00
---	--------------------

Intersection ID and Street Names:	Type:	Orientation:
-----------------------------------	-------	--------------

3782 CENTER PKWY and COURT PKWY			\$18,000.00
5039	Parallel	NE	\$3,500.00
5037	Parallel	NW	\$7,000.00
5038	Parallel	SE	\$500.00
5036	Parallel	SW	\$7,000.00

Total Cost for Street: KINSELLA LN	\$14,000.00
---	--------------------

Intersection ID and Street Names:	Type:	Orientation:
-----------------------------------	-------	--------------

3783 KINSELLA LN and TYLER ST			\$14,000.00
14225	Parallel	NE	\$3,500.00
14226	Curb Ramp Required	NW	\$7,000.00
14224	Parallel	SE	\$3,500.00

Total Cost for Street: MACREADY AVE	\$22,000.00
--	--------------------

Intersection ID and Street Names:	Type:	Orientation:
-----------------------------------	-------	--------------

3784 MACREADY AVE and WHITEHEAD ST			\$22,000.00
135910	Perpendicular	NE	\$6,500.00
135909	Perpendicular	NW	\$6,500.00
135911	Perpendicular	SE	\$6,500.00
136845	Perpendicular	SW	\$2,500.00

Total Cost for Street: MYRTLE AVE	\$14,000.00
--	--------------------

Intersection ID and Street Names:	Type:	Orientation:
-----------------------------------	-------	--------------

3785 MYRTLE AVE and PALADENA ST			\$14,000.00
14192	No Sidewalk, Curb Ramp Not Required	NE	\$0.00
14191	Curb Ramp Required	SE	\$7,000.00
14190	Curb Ramp Required	SW	\$7,000.00

Total Cost for Street: ARDENRIDGE DR	\$0.00
---	---------------

Intersection ID and Street Names:	Type:	Orientation:
-----------------------------------	-------	--------------

3786 ARDENRIDGE DR and HEMPSTEAD RD			\$0.00
296	No Sidewalk, Curb Ramp Not Required	NW	\$0.00

295

No Sidewalk, Curb Ramp Not Required

SW

\$0.00

Total Cost for Street: TOMMAR DR**\$21,000.00**

Intersection ID and Street Names:

Type:

Orientation:

3787 TOMMAR DR and WOODLEAF DR**\$21,000.00**

11725

Curb Ramp Required

NW

\$7,000.00

11723

Curb Ramp Required

SE

\$7,000.00

11724

Curb Ramp Required

SW

\$7,000.00

Total Cost for Street: BROWNLEA CIR**\$21,000.00**

Intersection ID and Street Names:

Type:

Orientation:

3788 BROWNLEA CIR and SAXONVILLE WAY**\$21,000.00**

20392

Perpendicular

NE

\$7,000.00

20393

Perpendicular

NW

\$7,000.00

20391

Curb Ramp Required

SE

\$7,000.00

Total Cost for Street: COTTAGE WAY**\$21,000.00**

Intersection ID and Street Names:

Type:

Orientation:

3790 COTTAGE WAY and CRANE CT**\$21,000.00**

1382

Parallel

NE

\$7,000.00

1381

Parallel

NW

\$7,000.00

133141

Curb Ramp Required

SE

\$7,000.00

Total Cost for Street: AMERICANA WAY**\$7,500.00**

Intersection ID and Street Names:

Type:

Orientation:

3792 AMERICANA WAY and PICTURE WAY**\$7,500.00**

9260

Parallel

NE

\$3,500.00

9259

Parallel

NW

\$3,500.00

9261

Parallel

SE

\$500.00

Total Cost for Street: BEAUREGARD WAY**\$7,500.00**

Intersection ID and Street Names:

Type:

Orientation:

3793 BEAUREGARD WAY and CHAUNCEY WAY**\$7,500.00**

31441

Parallel

E

\$3,500.00

31440

Parallel

N

\$3,500.00

31434

Parallel

W

\$500.00

Total Cost for Street:	AUGUSTA WAY	\$21,000.00
-------------------------------	--------------------	--------------------

Intersection ID and Street Names:	Type:	Orientation:	
3794 AUGUSTA WAY and BACCHINI AVE			\$21,000.00
133249	Curb Ramp Required	NW	\$7,000.00
133250	Curb Ramp Required	SE	\$7,000.00
133248	Curb Ramp Required	SW	\$7,000.00

Total Cost for Street:	NORTHROP AVE	\$0.00
-------------------------------	---------------------	---------------

Intersection ID and Street Names:	Type:	Orientation:	
3796 NORTHROP AVE and PATRICIA WAY			\$0.00
282	No Sidewalk, Curb Ramp Not Required	NE	\$0.00
281	No Sidewalk, Curb Ramp Not Required	NW	\$0.00

Total Cost for Street:	ANTELOPE NORTH RD	\$16,500.00
-------------------------------	--------------------------	--------------------

Intersection ID and Street Names:	Type:	Orientation:	
3797 ANTELOPE NORTH RD and WHITE SPRUCE DR			\$16,500.00
25912	No Sidewalk, Curb Ramp Not Required	NE	\$0.00
25907	Parallel	NNW	\$3,000.00
25910	Parallel	SSW	\$3,500.00
25908	Parallel	WNW	\$3,000.00
25909	Parallel	WSW	\$7,000.00

Total Cost for Street:	MADISON AVE	\$7,000.00
-------------------------------	--------------------	-------------------

Intersection ID and Street Names:	Type:	Orientation:	
3798 MADISON AVE and VILLAGE WAY			\$7,000.00
11603	Curb Ramp Required	SE	\$7,000.00

Total Cost for Street:	LITTLE ROCK DR	\$21,000.00
-------------------------------	-----------------------	--------------------

Intersection ID and Street Names:	Type:	Orientation:	
3799 LITTLE ROCK DR and N COUNTRY DR			\$21,000.00
12427	Curb Ramp Required	NE	\$7,000.00
12428	Perpendicular	SE	\$7,000.00
12429	Perpendicular	SW	\$7,000.00

Total Cost for Street:	DESCHUTES WAY	\$21,000.00
-------------------------------	----------------------	--------------------

Intersection ID and Street Names:	Type:	Orientation:	
3800 DESCHUTES WAY and HIMALAYA WAY			\$21,000.00

Sacramento County

Access Compliance Survey Report - Curb Ramps

Cost Summary

12538	Curb Ramp Required	NE	\$7,000.00
12537	Perpendicular	SE	\$7,000.00
12536	Perpendicular	SW	\$7,000.00

Total Cost for Street:	42ND ST	\$21,000.00
-------------------------------	----------------	--------------------

Intersection ID and Street Names:	Type:	Orientation:
-----------------------------------	-------	--------------

3801	42ND ST	and	IOWA AVE		\$21,000.00
	2160		Curb Ramp Required	NE	\$7,000.00
	2161		Curb Ramp Required	SE	\$7,000.00
	132937		Curb Ramp Required	SW	\$7,000.00

Total Cost for Street:	DALY AVE	\$14,000.00
-------------------------------	-----------------	--------------------

Intersection ID and Street Names:	Type:	Orientation:
-----------------------------------	-------	--------------

3802	DALY AVE	and	WINNETICA CT		\$14,000.00
	12642		Perpendicular	NW	\$7,000.00
	12643		Perpendicular	SW	\$7,000.00

Total Cost for Street:	PINCKNEY WAY	\$21,000.00
-------------------------------	---------------------	--------------------

Intersection ID and Street Names:	Type:	Orientation:
-----------------------------------	-------	--------------

3803	PINCKNEY WAY	and	WETHERSFIELD DR	\$21,000.00
25167	Parallel		E	\$7,000.00
25166	Parallel		N	\$7,000.00
25168	Parallel		W	\$7,000.00

Total Cost for Street:	RED RUBY WAY	\$21,000.00
-------------------------------	---------------------	--------------------

Intersection ID and Street Names:	Type:	Orientation:
-----------------------------------	-------	--------------

3805	RED RUBY WAY	and	SIERRA GOLD DR		\$21,000.00
	28335	Parallel		NE	\$7,000.00
	28336	Parallel		NW	\$7,000.00
	28334	Parallel		SE	\$7,000.00

Total Cost for Street:	OAK SHADE WAY	\$7,000.00
-------------------------------	----------------------	-------------------

Intersection ID and Street Names:	Type:	Orientation:
-----------------------------------	-------	--------------

3806 OAK SHADE WAY and SANICLE WAY			\$7,000.00
31507	No Sidewalk, Curb Ramp Not Required	N	\$0.00
31509	Curb Ramp Required	S	\$7,000.00
31508	No Sidewalk, Curb Ramp Not Required	W	\$0.00

Total Cost for Street: HIDDEN VIEW CIR			
Intersection ID and Street Names:	Type:	Orientation:	
3808 HIDDEN VIEW CIR and ORANGE AVE			
135964	Driveway	S	
Total Cost for Street: BELMONT PLACE LN			
Intersection ID and Street Names:	Type:	Orientation:	
3809 BELMONT PLACE LN and LIESL LN			
14303	Driveway	N	
14302	Driveway	S	
Total Cost for Street: DEERPARK CIR			\$21,000.00
Intersection ID and Street Names:	Type:	Orientation:	
3810 DEERPARK CIR and SOMERVILLE WAY			\$21,000.00
25436	Curb Ramp Required	N	\$7,000.00
25434	Curb Ramp Required	SE	\$7,000.00
25435	Curb Ramp Required	SW	\$7,000.00
Total Cost for Street: BROOK PARK LN			\$28,000.00
Intersection ID and Street Names:	Type:	Orientation:	
3811 BROOK PARK LN and CONNECTICUT DR			\$28,000.00
15742	Blended Transition	NE	\$3,500.00
15741	Blended Transition	NW	\$3,500.00
15738	Parallel	SE	\$7,000.00
15739	Parallel	SSW	\$7,000.00
15740	Perpendicular	WSW	\$7,000.00
Total Cost for Street: WATT AVE			\$0.00
Intersection ID and Street Names:	Type:	Orientation:	
3813 WATT AVE and WINDSOR DR			\$0.00
190	No Sidewalk, Curb Ramp Not Required	NW	\$0.00
191	No Sidewalk, Curb Ramp Not Required	SW	\$0.00
Total Cost for Street: JENNY LIND AVE			\$0.00
Intersection ID and Street Names:	Type:	Orientation:	
3815 JENNY LIND AVE and OAK DELL AVE			\$0.00
7761	No Sidewalk, Curb Ramp Not Required	NW	\$0.00

Sacramento County

Access Compliance Survey Report - Curb Ramps

Cost Summary

7763	No Sidewalk, Curb Ramp Not Required	SE	\$0.00
7762	No Sidewalk, Curb Ramp Not Required	SW	\$0.00

Total Cost for Street:	MEATH WAY	\$21,000.00
-------------------------------	------------------	--------------------

Intersection ID and Street Names:	Type:	Orientation:
-----------------------------------	-------	--------------

3816 MEATH WAY and STRATHMORE WAY	\$21,000.00
--	--------------------

12817	Curb Ramp Required	NE	\$7,000.00
12818	Curb Ramp Required	NW	\$7,000.00
12816	Curb Ramp Required	SE	\$7,000.00

Total Cost for Street:	MEADOW WIND CT	\$0.00
-------------------------------	-----------------------	---------------

Intersection ID and Street Names:	Type:	Orientation:
-----------------------------------	-------	--------------

3817 MEADOW WIND CT and RIVERGREEN DR	\$0.00
--	---------------

21402	No Sidewalk, Curb Ramp Not Required	NE	\$0.00
21403	No Sidewalk, Curb Ramp Not Required	SE	\$0.00
21401	No Sidewalk, Curb Ramp Not Required	SW	\$0.00

Total Cost for Street:	EAGLE PEAK WAY	\$21,000.00
-------------------------------	-----------------------	--------------------

Intersection ID and Street Names:	Type:	Orientation:
-----------------------------------	-------	--------------

3818 EAGLE PEAK WAY and OTIUM WAY	\$21,000.00
--	--------------------

135094	Parallel	NW	\$7,000.00
135092	Parallel	SE	\$7,000.00
135093	Parallel	SW	\$7,000.00

Total Cost for Street:	CALIFORNIA AVE	\$14,000.00
-------------------------------	-----------------------	--------------------

Intersection ID and Street Names:	Type:	Orientation:
-----------------------------------	-------	--------------

3819 CALIFORNIA AVE and STANLEY AVE	\$14,000.00
--	--------------------

8264	Parallel	NE	\$7,000.00
8263	Parallel	NW	\$7,000.00
8261	No Sidewalk, Curb Ramp Not Required	SE	\$0.00
8262	No Sidewalk, Curb Ramp Not Required	SW	\$0.00

Total Cost for Street:	CONNECTICUT DR	\$21,000.00
-------------------------------	-----------------------	--------------------

Intersection ID and Street Names:	Type:	Orientation:
-----------------------------------	-------	--------------

3820 CONNECTICUT DR and OMNI DR	\$21,000.00
--	--------------------

20912	Curb Ramp Required	NE	\$7,000.00
20911	Perpendicular	NW	\$7,000.00
20913	Curb Ramp Required	S	\$7,000.00

Total Cost for Street: BORBA WAY			\$21,000.00
Intersection ID and Street Names:	Type:	Orientation:	
3822 BORBA WAY and JENNA WAY			\$21,000.00
133328	Perpendicular	NW	\$7,000.00
133330	Curb Ramp Required	SE	\$7,000.00
133329	Perpendicular	SW	\$7,000.00
Total Cost for Street: ANGUS WAY			\$21,000.00
Intersection ID and Street Names:	Type:	Orientation:	
3824 ANGUS WAY and SCOTLAND DR			\$21,000.00
20088	Parallel	NW	\$7,000.00
20086	Curb Ramp Required	SE	\$7,000.00
20087	Perpendicular	SW	\$7,000.00
Total Cost for Street: GRANT AVE			\$7,000.00
Intersection ID and Street Names:	Type:	Orientation:	
3826 GRANT AVE and HOLLISTER AVE			\$7,000.00
25723	Curb Ramp Required	E	\$7,000.00
25722	No Sidewalk, Curb Ramp Not Required	W	\$0.00
Total Cost for Street: MORPHEUS LN			\$0.00
Intersection ID and Street Names:	Type:	Orientation:	
3827 MORPHEUS LN and VESTA WAY			\$0.00
15982	No Sidewalk, Curb Ramp Not Required	NW	\$0.00
15981	No Sidewalk, Curb Ramp Not Required	SE	\$0.00
15980	No Sidewalk, Curb Ramp Not Required	SW	\$0.00
Total Cost for Street: FIELD ST			\$7,000.00
Intersection ID and Street Names:	Type:	Orientation:	
3829 FIELD ST and N AIRWAY DR			\$7,000.00
32548	Parallel	NE	\$7,000.00
Total Cost for Street: ALMADINE DR			\$17,500.00
Intersection ID and Street Names:	Type:	Orientation:	
3830 ALMADINE DR and ELSIE IDA WAY			\$17,500.00
34351	Parallel	NW	\$7,000.00
34353	Parallel	SE	\$7,000.00

34352	Parallel	SW	\$3,500.00
-------	----------	----	------------

Total Cost for Street:	LYNHURST WAY	\$14,000.00
-------------------------------	---------------------	--------------------

Intersection ID and Street Names:	Type:	Orientation:
-----------------------------------	-------	--------------

3832 LYNHURST WAY and WINONA WAY			\$14,000.00
7757	No Sidewalk, Curb Ramp Not Required	NE	\$0.00
7756	Curb Ramp Required	SE	\$7,000.00
7755	Curb Ramp Required	SW	\$7,000.00

Total Cost for Street:	POPE AVE	\$0.00
-------------------------------	-----------------	---------------

Intersection ID and Street Names:	Type:	Orientation:
-----------------------------------	-------	--------------

3833	POPE AVE	and	RUBICON WAY		\$0.00
	4014		No Sidewalk, Curb Ramp Not Required	NE	\$0.00
	4017		No Sidewalk, Curb Ramp Not Required	NW	\$0.00
	4015		No Sidewalk, Curb Ramp Not Required	SE	\$0.00
	4016		No Sidewalk, Curb Ramp Not Required	SW	\$0.00

Total Cost for Street:	GLORIANN WAY	\$21,000.00
-------------------------------	---------------------	--------------------

Intersection ID and Street Names:	Type:	Orientation:
-----------------------------------	-------	--------------

3834	GLORIANN WAY	and	TAWNY MEADOW WAY	\$21,000.00
6631	Perpendicular		NE	\$7,000.00
6632	Perpendicular		NW	\$7,000.00
6630	Curb Ramp Required		SE	\$7,000.00

Total Cost for Street:	8TH AVE	\$14,000.00
-------------------------------	----------------	--------------------

Intersection ID and Street Names:	Type:	Orientation:
-----------------------------------	-------	--------------

3835 8TH AVE and O ST			\$14,000.00
24811	No Sidewalk, Curb Ramp Not Required	NW	\$0.00
24809	Curb Ramp Required	SE	\$7,000.00
24810	Curb Ramp Required	SW	\$7,000.00

Total Cost for Street:	HESKET WAY	\$21,000.00
-------------------------------	-------------------	--------------------

Intersection ID and Street Names:	Type:	Orientation:
-----------------------------------	-------	--------------

3837	HESKET WAY	and	SALIX WAY		\$21,000.00
	3926		Parallel	NE	\$7,000.00
	3925		Parallel	NW	\$7,000.00
	3924		Parallel	SW	\$7,000.00

Total Cost for Street:	NADINE ST	\$21,000.00
-------------------------------	------------------	--------------------

Intersection ID and Street Names:	Type:	Orientation:	
3838 NADINE ST and RITA AVE			\$21,000.00
15338	Parallel	NE	\$7,000.00
15337	Parallel	SE	\$7,000.00
15339	Curb Ramp Required	W	\$7,000.00

Total Cost for Street:	KINGS WAY	\$14,500.00
-------------------------------	------------------	--------------------

Intersection ID and Street Names:	Type:	Orientation:	
3840 KINGS WAY and MARILONA DR			\$14,500.00
16238	Parallel	NW	\$7,000.00
16236	Parallel	SE	\$500.00
16237	Parallel	SW	\$7,000.00

Total Cost for Street:	DIANA WAY	\$21,000.00
-------------------------------	------------------	--------------------

Intersection ID and Street Names:	Type:	Orientation:	
3842 DIANA WAY and WATKINS CT			\$21,000.00
11466	Parallel	NW	\$7,000.00
11468	Parallel	SE	\$7,000.00
11467	Parallel	SW	\$7,000.00

Total Cost for Street:	GOLD FIELD DR	\$12,000.00
-------------------------------	----------------------	--------------------

Intersection ID and Street Names:	Type:	Orientation:	
3843 GOLD FIELD DR and GOLDEN CENTRE LN			\$12,000.00
134711	Curb Ramp Required	NE	\$7,000.00
134710	Parallel	NW	\$2,500.00
134712	Parallel	SW	\$2,500.00

Total Cost for Street:	MISSION AVE	\$0.00
-------------------------------	--------------------	---------------

Intersection ID and Street Names:	Type:	Orientation:	
3844 MISSION AVE and MOORE WAY			\$0.00
16995	No Sidewalk, Curb Ramp Not Required	NE	\$0.00
16996	No Sidewalk, Curb Ramp Not Required	NW	\$0.00
16994	No Sidewalk, Curb Ramp Not Required	SE	\$0.00

Total Cost for Street:	CHANCERY WAY	\$21,000.00
-------------------------------	---------------------	--------------------

Intersection ID and Street Names:	Type:	Orientation:	
-----------------------------------	-------	--------------	--

3845	CHANCERY WAY	and	MARLBOROUGH WAY		\$21,000.00
	12339	Curb Ramp Required	NE		\$7,000.00
	12338	Curb Ramp Required	NW		\$7,000.00
	12337	Curb Ramp Required	SW		\$7,000.00

Total Cost for Street: PINEBROOK WAY					\$28,000.00
---	--	--	--	--	--------------------

Intersection ID and Street Names:	Type:	Orientation:
-----------------------------------	-------	--------------

3846	PINEBROOK WAY	and	TACOMIC DR		\$28,000.00
	9942	Curb Ramp Required	NE		\$7,000.00
	9943	Curb Ramp Required	NW		\$7,000.00
	9945	Curb Ramp Required	SE		\$7,000.00
	9944	Curb Ramp Required	SW		\$7,000.00

Total Cost for Street: KENMAR RD					\$14,000.00
---	--	--	--	--	--------------------

Intersection ID and Street Names:	Type:	Orientation:
-----------------------------------	-------	--------------

3847	KENMAR RD	and	SOTNIP RD		\$14,000.00
	134185	Perpendicular	SE		\$7,000.00
	134186	Curb Ramp Required	SW		\$7,000.00

Total Cost for Street: PREMIER WAY					\$21,000.00
---	--	--	--	--	--------------------

Intersection ID and Street Names:	Type:	Orientation:
-----------------------------------	-------	--------------

3851	PREMIER WAY	and	ZAMBRA WAY		\$21,000.00
	7548	Perpendicular	NE		\$7,000.00
	7547	Perpendicular	NW		\$7,000.00
	7546	Curb Ramp Required	SW		\$7,000.00

Total Cost for Street: LONG CANYON DR					\$7,000.00
--	--	--	--	--	-------------------

Intersection ID and Street Names:	Type:	Orientation:
-----------------------------------	-------	--------------

3852	LONG CANYON DR	and	ROCK OAK LN		\$7,000.00
	31487	No Sidewalk, Curb Ramp Not Required	E		\$0.00
	31498	Curb Ramp Required	N		\$7,000.00
	31488	No Sidewalk, Curb Ramp Not Required	S		\$0.00

Total Cost for Street: BELL ST					\$12,500.00
---------------------------------------	--	--	--	--	--------------------

Intersection ID and Street Names:	Type:	Orientation:
-----------------------------------	-------	--------------

3853	BELL ST	and	CHURCH AVE		\$12,500.00
	19321	Parallel	NE		\$7,000.00
	19318	Perpendicular	NW		\$2,500.00
	19320	No Sidewalk, Curb Ramp Not Required	SE		\$0.00

19319	Perpendicular	SW	\$3,000.00
-------	---------------	----	------------

Total Cost for Street:	HILLSDALE BLVD	\$14,000.00
-------------------------------	-----------------------	--------------------

Intersection ID and Street Names:	Type:	Orientation:
-----------------------------------	-------	--------------

3855 HILLSDALE BLVD and TACOMIC DR		\$14,000.00
--	--	--------------------

9833	Parallel	NE	\$3,500.00
9834	Parallel	NW	\$7,000.00
9832	Parallel	SE	\$3,000.00
9835	Parallel	SW	\$500.00

Total Cost for Street:	APPLE BLOSSOM WAY	\$14,000.00
-------------------------------	--------------------------	--------------------

Intersection ID and Street Names:	Type:	Orientation:
-----------------------------------	-------	--------------

3856 APPLE BLOSSOM WAY and ORVAL WAY		\$14,000.00
--	--	--------------------

21045	Curb Ramp Required	NW	\$7,000.00
21046	Curb Ramp Required	SE	\$7,000.00

Total Cost for Street:	ELIZABETH AVE	\$21,000.00
-------------------------------	----------------------	--------------------

Intersection ID and Street Names:	Type:	Orientation:
-----------------------------------	-------	--------------

3859 ELIZABETH AVE and GREENWOOD AVE		\$21,000.00
--	--	--------------------

8749	Parallel	NW	\$7,000.00
8751	Curb Ramp Required	SE	\$7,000.00
8750	Parallel	SW	\$7,000.00

Total Cost for Street:	HURLEY WAY	\$5,500.00
-------------------------------	-------------------	-------------------

Intersection ID and Street Names:	Type:	Orientation:
-----------------------------------	-------	--------------

3860 HURLEY WAY and SAN YSIDRO WAY		\$5,500.00
--	--	-------------------

106	Parallel	NE	\$3,500.00
99	Parallel	NNW	\$500.00
105	Parallel	SE	\$500.00
104	Parallel	SSW	\$500.00
100	Parallel	WNW	\$500.00
103	Blended Transition	WSW	\$0.00

Total Cost for Street:	COPPER HILL CT	\$17,500.00
-------------------------------	-----------------------	--------------------

Intersection ID and Street Names:	Type:	Orientation:
-----------------------------------	-------	--------------

3861 COPPER HILL CT and REDWATER DR		\$17,500.00
---	--	--------------------

6478	Parallel	NE	\$3,500.00
6477	Parallel	SE	\$7,000.00
6476	Parallel	SW	\$7,000.00

Total Cost for Street: HILTON WAY				\$0.00
Intersection ID and Street Names:		Type:	Orientation:	
3862 HILTON WAY and SHERATON DR				\$0.00
17934	No Sidewalk, Curb Ramp Not Required	NE		\$0.00
17935	No Sidewalk, Curb Ramp Not Required	SE		\$0.00
17936	No Sidewalk, Curb Ramp Not Required	SW		\$0.00

Total Cost for Street: FOLLETT CT				\$17,500.00
Intersection ID and Street Names:		Type:	Orientation:	
3863 FOLLETT CT and IONA WAY				\$17,500.00
29918	Parallel	NE		\$3,500.00
29919	Perpendicular	NW		\$7,000.00
29920	Curb Ramp Required	SW		\$7,000.00

Total Cost for Street: AUBURN BLVD				\$0.00
Intersection ID and Street Names:		Type:	Orientation:	
3864 AUBURN BLVD and BERESFORD WAY				\$0.00
23048	No Sidewalk, Curb Ramp Not Required	SE		\$0.00
23047	No Sidewalk, Curb Ramp Not Required	SW		\$0.00

Total Cost for Street: BLUE MOUNTAIN WAY				\$8,000.00
Intersection ID and Street Names:		Type:	Orientation:	
3865 BLUE MOUNTAIN WAY and DIAMOND RANCH DR				\$8,000.00
26109	Parallel	NW		\$500.00
26107	Parallel	SE		\$7,000.00
26108	Parallel	SW		\$500.00

Total Cost for Street: 8TH ST				\$7,000.00
Intersection ID and Street Names:		Type:	Orientation:	
3867 8TH ST and O ST				\$7,000.00
24814	No Sidewalk, Curb Ramp Not Required	NE		\$0.00
24815	Perpendicular	NW		\$7,000.00
24813	No Sidewalk, Curb Ramp Not Required	SE		\$0.00
24812	No Sidewalk, Curb Ramp Not Required	SW		\$0.00

Total Cost for Street: ANTELOPE HILLS DR				\$21,000.00
Intersection ID and Street Names:		Type:	Orientation:	

3869 ANTELOPE HILLS DR and ZEPHYR HILLS WAY			\$21,000.00
13129	Curb Ramp Required	NE	\$7,000.00
13128	Perpendicular	NW	\$7,000.00
13127	Perpendicular	SW	\$7,000.00

Total Cost for Street: MIAMI ST	\$28,000.00
--	--------------------

Intersection ID and Street Names:	Type:	Orientation:
-----------------------------------	-------	--------------

3870 MIAMI ST and MULFORD AVE			\$28,000.00
15264	Parallel	NE	\$7,000.00
15265	Parallel	NW	\$7,000.00
17439	Curb Ramp Required	SE	\$7,000.00
17440	Parallel	SW	\$7,000.00

Total Cost for Street: BUTTERBALL WAY	\$21,000.00
--	--------------------

Intersection ID and Street Names:	Type:	Orientation:
-----------------------------------	-------	--------------

3871 BUTTERBALL WAY and DABBLERS CT			\$21,000.00
10378	Perpendicular	NW	\$7,000.00
10379	Curb Ramp Required	SE	\$7,000.00
10377	Perpendicular	SW	\$7,000.00

Total Cost for Street: ANNETTE ST	\$0.00
--	---------------

Intersection ID and Street Names:	Type:	Orientation:
-----------------------------------	-------	--------------

3872 ANNETTE ST and WATSON ST			\$0.00
16288	No Sidewalk, Curb Ramp Not Required	NW	\$0.00
16286	No Sidewalk, Curb Ramp Not Required	SE	\$0.00
16287	No Sidewalk, Curb Ramp Not Required	SW	\$0.00

Total Cost for Street: BAKULA WAY	\$7,500.00
--	-------------------

Intersection ID and Street Names:	Type:	Orientation:
-----------------------------------	-------	--------------

3874 BAKULA WAY and MORSE AVE			\$7,500.00
2688	Parallel	NE	\$500.00
2689	No Sidewalk, Curb Ramp Not Required	SE	\$0.00
2690	Curb Ramp Required	SW	\$7,000.00

Total Cost for Street: FRENCH AVE	\$7,000.00
--	-------------------

Intersection ID and Street Names:	Type:	Orientation:
-----------------------------------	-------	--------------

3877 FRENCH AVE and SAINT GEORGE DR			\$7,000.00
15414	No Sidewalk, Curb Ramp Not Required	N	\$0.00
15413	Curb Ramp Required	SE	\$7,000.00

Total Cost for Street: NISENAN CT			\$21,000.00
Intersection ID and Street Names:	Type:	Orientation:	
3878 NISENAN CT and RUNNING BEAR WAY			\$21,000.00
12414	Curb Ramp Required	NE	\$7,000.00
12412	Perpendicular	SE	\$7,000.00
12413	Perpendicular	SW	\$7,000.00

Total Cost for Street: CAYUCOS DR			\$17,500.00
Intersection ID and Street Names:	Type:	Orientation:	
3879 CAYUCOS DR and OCEAN PARK DR			\$17,500.00
18355	Parallel	NE	\$3,500.00
18354	Parallel	SE	\$7,000.00
18353	Parallel	SW	\$7,000.00

Total Cost for Street: SUTTERS GOLD DR			\$13,000.00
Intersection ID and Street Names:	Type:	Orientation:	
3880 SUTTERS GOLD DR and TEAKWOOD CT			\$13,000.00
10655	Parallel	NW	\$3,000.00
10653	Parallel	SE	\$3,000.00
10654	Parallel	SW	\$7,000.00

Total Cost for Street: ELLENMERE DR			\$0.00
Intersection ID and Street Names:	Type:	Orientation:	
3881 ELLENMERE DR and STAFFORD WAY			\$0.00
3518	No Sidewalk, Curb Ramp Not Required	SW	\$0.00

Total Cost for Street: VOLGA WAY			\$21,000.00
Intersection ID and Street Names:	Type:	Orientation:	
3882 VOLGA WAY and VOLGA WAY			\$21,000.00
7310	Curb Ramp Required	NE	\$7,000.00
7309	Perpendicular	NW	\$7,000.00
7308	Perpendicular	SW	\$7,000.00

Total Cost for Street: BUXTON WAY			\$21,000.00
Intersection ID and Street Names:	Type:	Orientation:	
3883 BUXTON WAY and HARVEST WAY			\$21,000.00
7278	Curb Ramp Required	NE	\$7,000.00

Sacramento County

Access Compliance Survey Report - Curb Ramps

Cost Summary

7277	Curb Ramp Required	SE	\$7,000.00
7276	Curb Ramp Required	SW	\$7,000.00
Total Cost for Street: ECON CT			\$21,000.00
Intersection ID and Street Names:		Type:	Orientation:
3884 ECON CT and NIESSEN WAY			\$21,000.00
29483	Perpendicular	NW	\$7,000.00
29485	Curb Ramp Required	SE	\$7,000.00
29484	Perpendicular	SW	\$7,000.00
Total Cost for Street: JUDY CT			\$0.00
Intersection ID and Street Names:		Type:	Orientation:
3886 JUDY CT and JUDY CT			\$0.00
14158	No Sidewalk, Curb Ramp Not Required	NE	\$0.00
14157	No Sidewalk, Curb Ramp Not Required	SE	\$0.00
14156	No Sidewalk, Curb Ramp Not Required	SW	\$0.00
Total Cost for Street: NORTHROP AVE			\$0.00
Intersection ID and Street Names:		Type:	Orientation:
3888 NORTHROP AVE and SINGINGWOOD RD			\$0.00
284	No Sidewalk, Curb Ramp Not Required	NE	\$0.00
283	No Sidewalk, Curb Ramp Not Required	NW	\$0.00
Total Cost for Street: GARDEN TOWNE WAY			\$21,000.00
Intersection ID and Street Names:		Type:	Orientation:
3889 GARDEN TOWNE WAY and SUEDE HILL CT			\$21,000.00
31397	Perpendicular	NE	\$7,000.00
31396	Perpendicular	NW	\$7,000.00
31398	Curb Ramp Required	SE	\$7,000.00
Total Cost for Street: BRETMOOR DR			\$14,500.00
Intersection ID and Street Names:		Type:	Orientation:
3890 BRETMOOR DR and CASTLEMONT CIR			\$14,500.00
31421	Parallel	NE	\$500.00
31420	Parallel	NW	\$7,000.00
31422	Parallel	SE	\$7,000.00

Total Cost for Street: FOUTZ CT			\$28,000.00
--	--	--	--------------------

Intersection ID and Street Names:	Type:	Orientation:	
3891 FOUTZ CT and GIBBONS DR			\$28,000.00
20504	Curb Ramp Required	NE	\$7,000.00
20505	Curb Ramp Required	NW	\$7,000.00
20503	Parallel	SE	\$7,000.00
20502	Parallel	SW	\$7,000.00

Total Cost for Street: RODRIGUEZ CIR			\$21,000.00
---	--	--	--------------------

Intersection ID and Street Names:	Type:	Orientation:	
3892 RODRIGUEZ CIR and TIGERWOODS DR			\$21,000.00
134655	Parallel	NE	\$7,000.00
134656	Parallel	NNW	\$7,000.00
134654	Parallel	SE	\$7,000.00

Total Cost for Street: GREENHILLS RD			\$0.00
---	--	--	---------------

Intersection ID and Street Names:	Type:	Orientation:	
3893 GREENHILLS RD and SEBASTIAN WAY			\$0.00
124	No Sidewalk, Curb Ramp Not Required	NW	\$0.00
123	No Sidewalk, Curb Ramp Not Required	SW	\$0.00

Total Cost for Street: LOCUST AVE			\$7,000.00
--	--	--	-------------------

Intersection ID and Street Names:	Type:	Orientation:	
3895 LOCUST AVE and VIRGUSELL CIR			\$7,000.00
20589	No Sidewalk, Curb Ramp Not Required	NE	\$0.00
20588	No Sidewalk, Curb Ramp Not Required	NW	\$0.00
20590	Curb Ramp Required	S	\$7,000.00

Total Cost for Street: DUFF CT			\$21,000.00
---------------------------------------	--	--	--------------------

Intersection ID and Street Names:	Type:	Orientation:	
3897 DUFF CT and STEPHEN DR			\$21,000.00
10757	Curb Ramp Required	NE	\$7,000.00
10758	Curb Ramp Required	NW	\$7,000.00
10756	Curb Ramp Required	SE	\$7,000.00

Total Cost for Street: BLUE OAK DR			\$7,000.00
---	--	--	-------------------

Intersection ID and Street Names:	Type:	Orientation:	
-----------------------------------	-------	--------------	--

3898	BLUE OAK DR	and	HYACINTH CT		\$7,000.00
	31569		Curb Ramp Required	NW	\$7,000.00
	31567		No Sidewalk, Curb Ramp Not Required	SE	\$0.00
	31568		No Sidewalk, Curb Ramp Not Required	SW	\$0.00

Total Cost for Street: EISENHOWER DR					\$21,000.00
--------------------------------------	--	--	--	--	-------------

Intersection ID and Street Names:	Type:	Orientation:
-----------------------------------	-------	--------------

3900	EISENHOWER DR	and	ROSEMONT DR		\$21,000.00
	9306		Parallel	NE	\$7,000.00
	9307		Parallel	SE	\$7,000.00
	9308		Parallel	SW	\$7,000.00

Total Cost for Street: MARIE WAY					\$0.00
----------------------------------	--	--	--	--	--------

Intersection ID and Street Names:	Type:	Orientation:
-----------------------------------	-------	--------------

3902	MARIE WAY	and	MELVIN DR		\$0.00
	16339		No Sidewalk, Curb Ramp Not Required	NE	\$0.00
	16338		No Sidewalk, Curb Ramp Not Required	SE	\$0.00
	16337		No Sidewalk, Curb Ramp Not Required	SW	\$0.00

Total Cost for Street: BAYWOOD WAY					\$0.00
------------------------------------	--	--	--	--	--------

Intersection ID and Street Names:	Type:	Orientation:
-----------------------------------	-------	--------------

3903	BAYWOOD WAY	and	LAURELWOOD WAY		\$0.00
	16692		No Sidewalk, Curb Ramp Not Required	NE	\$0.00
	16693		No Sidewalk, Curb Ramp Not Required	NW	\$0.00
	16691		No Sidewalk, Curb Ramp Not Required	SE	\$0.00

Total Cost for Street: LUCE AVE					\$0.00
---------------------------------	--	--	--	--	--------

Intersection ID and Street Names:	Type:	Orientation:
-----------------------------------	-------	--------------

3904	LUCE AVE	and	PRICE AVE		\$0.00
	24512		No Sidewalk, Curb Ramp Not Required	NW	\$0.00
	24510		No Sidewalk, Curb Ramp Not Required	SE	\$0.00
	24511		No Sidewalk, Curb Ramp Not Required	SW	\$0.00

Total Cost for Street: FILIFERA WAY					\$21,000.00
-------------------------------------	--	--	--	--	-------------

Intersection ID and Street Names:	Type:	Orientation:
-----------------------------------	-------	--------------

3906	FILIFERA WAY	and	OTIUM CT		\$21,000.00
	6199		Parallel	NE	\$7,000.00
	6201		Parallel	NW	\$7,000.00
	6200		Parallel	SE	\$7,000.00

Total Cost for Street: 6TH PKWY			\$4,000.00
Intersection ID and Street Names:	Type:	Orientation:	
3907 6TH PKWY and SKY PKWY			\$4,000.00
5916	Parallel	NW	\$3,000.00
5914	Parallel	SE	\$500.00
5915	Parallel	SW	\$500.00

Total Cost for Street: KARM WAY			\$21,000.00
Intersection ID and Street Names:	Type:	Orientation:	
3908 KARM WAY and TODD CT			\$21,000.00
10304	Perpendicular	NE	\$7,000.00
10303	Perpendicular	NW	\$7,000.00
10305	Curb Ramp Required	SSW	\$7,000.00

Total Cost for Street: LAURIANN WAY			\$21,000.00
Intersection ID and Street Names:	Type:	Orientation:	
3909 LAURIANN WAY and MARY KATE DR			\$21,000.00
14110	Curb Ramp Required	NW	\$7,000.00
14112	Perpendicular	SE	\$7,000.00
14111	Perpendicular	SW	\$7,000.00

Total Cost for Street: MADISON AVE			\$1,000.00
Intersection ID and Street Names:	Type:	Orientation:	
3910 MADISON AVE and VALONIA ST			\$1,000.00
13628	No Sidewalk, Curb Ramp Not Required	NW	\$0.00
13630	Parallel	SE	\$500.00
13629	Parallel	SW	\$500.00

Total Cost for Street: KILWOOD CT			\$21,000.00
Intersection ID and Street Names:	Type:	Orientation:	
3911 KILWOOD CT and LAKE NATOMA DR			\$21,000.00
32103	Curb Ramp Required	NW	\$7,000.00
32104	Curb Ramp Required	SE	\$7,000.00
32102	Curb Ramp Required	SW	\$7,000.00

Total Cost for Street: CALLA WAY			\$21,000.00
Intersection ID and Street Names:	Type:	Orientation:	

3912 CALLA WAY and INSKIP DR				\$21,000.00
31024	Perpendicular	NE		\$7,000.00
31025	Perpendicular	SE		\$7,000.00
31026	Curb Ramp Required	SW		\$7,000.00

Total Cost for Street: ANCHO WAY				\$21,000.00
---	--	--	--	--------------------

Intersection ID and Street Names:	Type:	Orientation:
-----------------------------------	-------	--------------

3913 ANCHO WAY and ARAGON WAY				\$21,000.00
21519	Curb Ramp Required	NE		\$7,000.00
21518	Curb Ramp Required	NW		\$7,000.00
21520	Curb Ramp Required	SW		\$7,000.00

Total Cost for Street: DREDGER WAY				\$21,000.00
---	--	--	--	--------------------

Intersection ID and Street Names:	Type:	Orientation:
-----------------------------------	-------	--------------

3916 DREDGER WAY and RICHDALE WAY				\$21,000.00
32024	Curb Ramp Required	NE		\$7,000.00
32025	Curb Ramp Required	SE		\$7,000.00
32026	Curb Ramp Required	SW		\$7,000.00

Total Cost for Street: LINCOLN AVE				\$7,000.00
---	--	--	--	-------------------

Intersection ID and Street Names:	Type:	Orientation:
-----------------------------------	-------	--------------

3917 LINCOLN AVE and UNNAMED RD				\$7,000.00
4507	Curb Ramp Required	NW		\$7,000.00
4505	No Sidewalk, Curb Ramp Not Required	SE		\$0.00
4506	No Sidewalk, Curb Ramp Not Required	SW		\$0.00

Total Cost for Street: COCOA PALM WAY				\$21,000.00
--	--	--	--	--------------------

Intersection ID and Street Names:	Type:	Orientation:
-----------------------------------	-------	--------------

3918 COCOA PALM WAY and MOLOKAI WAY				\$21,000.00
11641	Curb Ramp Required	NW		\$7,000.00
11639	Curb Ramp Required	SE		\$7,000.00
11640	Curb Ramp Required	SW		\$7,000.00

Total Cost for Street: BANK CT				\$21,000.00
---------------------------------------	--	--	--	--------------------

Intersection ID and Street Names:	Type:	Orientation:
-----------------------------------	-------	--------------

3919 BANK CT and N RIVER WAY				\$21,000.00
12287	Curb Ramp Required	NE		\$7,000.00
12286	Curb Ramp Required	NW		\$7,000.00
12288	Curb Ramp Required	SE		\$7,000.00

Total Cost for Street: ANISTASIA CT				\$21,000.00
Intersection ID and Street Names:		Type:	Orientation:	
3920 ANISTASIA CT and GRAND CRU DR				\$21,000.00
15061	Parallel	NE		\$7,000.00
15060	Parallel	NW		\$7,000.00
15062	Parallel	SE		\$7,000.00
Total Cost for Street: GIBBONS DR				\$14,000.00
Intersection ID and Street Names:		Type:	Orientation:	
3922 GIBBONS DR and LINUS WAY				\$14,000.00
21010	Curb Ramp Required	NE		\$7,000.00
21009	Curb Ramp Required	NW		\$7,000.00
21011	No Sidewalk, Curb Ramp Not Required	S		\$0.00
Total Cost for Street: PHASIS CT				\$0.00
Intersection ID and Street Names:		Type:	Orientation:	
3925 PHASIS CT and RIVERGREEN DR				\$0.00
21397	No Sidewalk, Curb Ramp Not Required	NW		\$0.00
21395	No Sidewalk, Curb Ramp Not Required	SE		\$0.00
21396	No Sidewalk, Curb Ramp Not Required	SW		\$0.00
Total Cost for Street: RITTER CT				\$28,000.00
Intersection ID and Street Names:		Type:	Orientation:	
3927 RITTER CT and WILMER ST				\$28,000.00
2956	Curb Ramp Required	NE		\$7,000.00
2955	Curb Ramp Required	NW		\$7,000.00
2957	Curb Ramp Required	SE		\$7,000.00
2958	Curb Ramp Required	SW		\$7,000.00
Total Cost for Street: LOSTWOOD LN				\$7,000.00
Intersection ID and Street Names:		Type:	Orientation:	
3928 LOSTWOOD LN and SHADY TREE CT				\$7,000.00
31474	No Sidewalk, Curb Ramp Not Required	NE		\$0.00
31473	No Sidewalk, Curb Ramp Not Required	SE		\$0.00
32891	Curb Ramp Required	W		\$7,000.00

Total Cost for Street: AGREE CT			\$21,000.00
Intersection ID and Street Names:	Type:	Orientation:	
3929 AGREE CT and PREDIAL WAY			\$21,000.00
14579	Curb Ramp Required	NE	\$7,000.00
14580	Perpendicular	NW	\$7,000.00
14581	Perpendicular	SW	\$7,000.00

Total Cost for Street: HOLLISTER AVE			
Intersection ID and Street Names:	Type:	Orientation:	
3930 HOLLISTER AVE and STELLA LN			
4682	Driveway	E	

Total Cost for Street: DONNAWOOD WAY			\$21,000.00
Intersection ID and Street Names:	Type:	Orientation:	
3931 DONNAWOOD WAY and DRYWOOD WAY			\$21,000.00
29637	Curb Ramp Required	E	\$7,000.00
29638	Curb Ramp Required	N	\$7,000.00
29639	Curb Ramp Required	W	\$7,000.00

Total Cost for Street: BRIDGE ST			\$18,000.00
Intersection ID and Street Names:	Type:	Orientation:	
3933 BRIDGE ST and FAIR OAKS BLVD			\$18,000.00
133719	Blended Transition	NE	\$2,500.00
133718	Perpendicular	NW	\$6,500.00
133720	Parallel	SE	\$2,500.00
133721	Perpendicular	SW	\$6,500.00

Total Cost for Street: LAFAYETTE DR			\$21,000.00
Intersection ID and Street Names:	Type:	Orientation:	
3934 LAFAYETTE DR and VALLEY RD			\$21,000.00
2644	Curb Ramp Required	NE	\$7,000.00
2643	Curb Ramp Required	SE	\$7,000.00
2642	Curb Ramp Required	SW	\$7,000.00

Total Cost for Street: RIDGEMONT DR			\$21,000.00
Intersection ID and Street Names:	Type:	Orientation:	
3935 RIDGEMONT DR and RIDGEVALE WAY			\$21,000.00

Sacramento County

Access Compliance Survey Report - Curb Ramps

Cost Summary

133803	Curb Ramp Required	NE	\$7,000.00
133802	Curb Ramp Required	NW	\$7,000.00
133801	Curb Ramp Required	SW	\$7,000.00

Total Cost for Street:	CAYMUS DR	\$28,000.00
-------------------------------	------------------	--------------------

Intersection ID and Street Names:	Type:	Orientation:
-----------------------------------	-------	--------------

3936 CAYMUS DR	and	VINTAGE PARK DR	\$28,000.00
-----------------------	-----	------------------------	--------------------

31598	Perpendicular	NE	\$7,000.00
31597	Perpendicular	NW	\$7,000.00
31599	Perpendicular	SE	\$7,000.00
31600	Perpendicular	SW	\$7,000.00

Total Cost for Street:	ALTA GARDEN LN	
-------------------------------	-----------------------	--

Intersection ID and Street Names:	Type:	Orientation:
-----------------------------------	-------	--------------

3937 ALTA GARDEN LN	and	MARKSTON RD	
----------------------------	-----	--------------------	--

4175	Driveway	E	
------	----------	---	--

Total Cost for Street:	CHAMPLAIN LN	\$7,000.00
-------------------------------	---------------------	-------------------

Intersection ID and Street Names:	Type:	Orientation:
-----------------------------------	-------	--------------

3938 CHAMPLAIN LN	and	FAIR OAKS BLVD	\$7,000.00
--------------------------	-----	-----------------------	-------------------

4656	No Sidewalk, Curb Ramp Not Required	NE	\$0.00
4655	No Sidewalk, Curb Ramp Not Required	NW	\$0.00
4657	Curb Ramp Required	SE	\$7,000.00

Total Cost for Street:	NASH WAY	\$21,000.00
-------------------------------	-----------------	--------------------

Intersection ID and Street Names:	Type:	Orientation:
-----------------------------------	-------	--------------

3939 NASH WAY	and	TUCKER WAY	\$21,000.00
----------------------	-----	-------------------	--------------------

14846	Curb Ramp Required	NE	\$7,000.00
14847	Perpendicular	NW	\$7,000.00
14848	Perpendicular	SW	\$7,000.00

Total Cost for Street:	GIBBONS DR	
-------------------------------	-------------------	--

Intersection ID and Street Names:	Type:	Orientation:
-----------------------------------	-------	--------------

3940 GIBBONS DR	and	MONA PARK LN	
------------------------	-----	---------------------	--

21047	Driveway	N	
-------	----------	---	--

Total Cost for Street:	HILLRIDGE WAY	\$21,000.00
-------------------------------	----------------------	--------------------

Intersection ID and Street Names:	Type:	Orientation:
-----------------------------------	-------	--------------

3942	HILLRIDGE WAY	and	OAKLAWN WAY		\$21,000.00
	25460	Curb Ramp Required	NE		\$7,000.00
	25459	Curb Ramp Required	SE		\$7,000.00
	25461	Curb Ramp Required	W		\$7,000.00

Total Cost for Street: HILLTOP DR					\$2,000.00
-----------------------------------	--	--	--	--	------------

Intersection ID and Street Names:	Type:	Orientation:
-----------------------------------	-------	--------------

3944	HILLTOP DR	and	MARLIN CIR		\$2,000.00
	134042	Parallel	NE		\$500.00
	134043	Parallel	NW		\$500.00
	134041	Parallel	SE		\$500.00
	134040	Parallel	SW		\$500.00

Total Cost for Street: CORA CT					\$21,000.00
--------------------------------	--	--	--	--	-------------

Intersection ID and Street Names:	Type:	Orientation:
-----------------------------------	-------	--------------

3946	CORA CT	and	MENDOCINO BLVD		\$21,000.00
	2110	Curb Ramp Required	NE		\$7,000.00
	2109	Curb Ramp Required	SE		\$7,000.00
	132986	Curb Ramp Required	SW		\$7,000.00

Total Cost for Street: CANARY DR					\$28,000.00
----------------------------------	--	--	--	--	-------------

Intersection ID and Street Names:	Type:	Orientation:
-----------------------------------	-------	--------------

3947	CANARY DR	and	LAYTON DR		\$28,000.00
	8059	Curb Ramp Required	NE		\$7,000.00
	8056	Curb Ramp Required	NW		\$7,000.00
	8058	Curb Ramp Required	SE		\$7,000.00
	8057	Curb Ramp Required	SW		\$7,000.00

Total Cost for Street: HAZEL AVE					\$14,000.00
----------------------------------	--	--	--	--	-------------

Intersection ID and Street Names:	Type:	Orientation:
-----------------------------------	-------	--------------

3948	HAZEL AVE	and	MYHREN WAY		\$14,000.00
	18895	Perpendicular	NW		\$7,000.00
	18893	No Sidewalk, Curb Ramp Not Required	SE		\$0.00
	18894	Perpendicular	SW		\$7,000.00

Total Cost for Street: ANNETTE ENGEL WAY					\$21,000.00
--	--	--	--	--	-------------

Intersection ID and Street Names:	Type:	Orientation:
-----------------------------------	-------	--------------

3949	ANNETTE ENGEL WAY	and	HANS ENGEL WAY		\$21,000.00
	133787	Curb Ramp Required	NE		\$7,000.00

Sacramento County

Access Compliance Survey Report - Curb Ramps

Cost Summary

133786	Perpendicular	NW	\$7,000.00
133788	Curb Ramp Required	SE	\$7,000.00
Total Cost for Street: FOBES DR			\$21,000.00
Intersection ID and Street Names: Type: Orientation:			
3950 FOBES DR and MULLEIN CT			\$21,000.00
135064	Parallel	NE	\$7,000.00
135065	Parallel	SE	\$7,000.00
135066	Parallel	SW	\$7,000.00
Total Cost for Street: OAK FORD WAY			\$21,000.00
Intersection ID and Street Names: Type: Orientation:			
3951 OAK FORD WAY and OAKHOLLOW DR			\$21,000.00
9760	Curb Ramp Required	NE	\$7,000.00
9759	Curb Ramp Required	SE	\$7,000.00
9761	Curb Ramp Required	SW	\$7,000.00
Total Cost for Street: BANNER CT			\$28,000.00
Intersection ID and Street Names: Type: Orientation:			
3952 BANNER CT and BLACK EAGLE DR			\$28,000.00
20309	Perpendicular	NE	\$7,000.00
20308	Perpendicular	NW	\$7,000.00
20306	Perpendicular	SE	\$7,000.00
20307	Perpendicular	SW	\$7,000.00
Total Cost for Street: TALLYHO DR			\$21,000.00
Intersection ID and Street Names: Type: Orientation:			
3953 TALLYHO DR and VOSBURG ST			\$21,000.00
22263	Parallel	NE	\$7,000.00
22264	Parallel	NW	\$7,000.00
22265	Parallel	S	\$7,000.00
Total Cost for Street: ARDEN WAY			\$14,000.00
Intersection ID and Street Names: Type: Orientation:			
3955 ARDEN WAY and MARKSTON RD			\$14,000.00
1794	Parallel	NE	\$3,500.00
1793	Parallel	NW	\$3,500.00
133192	Curb Ramp Required	SE	\$7,000.00

Total Cost for Street: GREENHOLME DR				\$21,000.00
Intersection ID and Street Names:		Type:	Orientation:	
3956 GREENHOLME DR and HAYFORD WAY				\$21,000.00
135637	Curb Ramp Required	NE	\$7,000.00	
135638	Perpendicular	SE	\$7,000.00	
135639	Perpendicular	SW	\$7,000.00	
Total Cost for Street: ADMIRAL AVE				\$14,000.00
Intersection ID and Street Names:		Type:	Orientation:	
3957 ADMIRAL AVE and ANCHOR CIR				\$14,000.00
25388	Curb Ramp Required	NW	\$7,000.00	
25389	Curb Ramp Required	S	\$7,000.00	
Total Cost for Street: ARNSIDE WAY				\$21,000.00
Intersection ID and Street Names:		Type:	Orientation:	
3960 ARNSIDE WAY and BENEFIELD CT				\$21,000.00
31806	Parallel	NE	\$7,000.00	
31807	Parallel	SE	\$7,000.00	
31808	Parallel	SW	\$7,000.00	
Total Cost for Street: CALVINE RD				\$28,000.00
Intersection ID and Street Names:		Type:	Orientation:	
3961 CALVINE RD and ELK GROVE FLORIN RD				\$28,000.00
134447	Parallel	NE	\$7,000.00	
134446	Parallel	NNE	\$7,000.00	
134445	Parallel	NNW	\$7,000.00	
134444	Parallel	NW	\$7,000.00	
Total Cost for Street: BRENNEN CT				\$28,000.00
Intersection ID and Street Names:		Type:	Orientation:	
3962 BRENNEN CT and COOK RIOLO RD				\$28,000.00
5391	Parallel	NE	\$7,000.00	
5392	Parallel	NW	\$7,000.00	
5394	Parallel	SE	\$7,000.00	
5393	Parallel	SW	\$7,000.00	

Total Cost for Street: BERGTHOLD WAY			\$21,000.00
Intersection ID and Street Names:	Type:	Orientation:	
3963 BERGTHOLD WAY and BLUE QUAIL CT			\$21,000.00
31141	Curb Ramp Required	NE	\$7,000.00
31140	Perpendicular	NW	\$7,000.00
31139	Perpendicular	SW	\$7,000.00
Total Cost for Street: AMBERWOOD RD			\$0.00
Intersection ID and Street Names:	Type:	Orientation:	
3964 AMBERWOOD RD and ARDENRIDGE DR			\$0.00
2720	No Sidewalk, Curb Ramp Not Required	E	\$0.00
2721	No Sidewalk, Curb Ramp Not Required	N	\$0.00
2719	No Sidewalk, Curb Ramp Not Required	S	\$0.00
2718	No Sidewalk, Curb Ramp Not Required	W	\$0.00
Total Cost for Street: BLACK EAGLE DR			\$21,000.00
Intersection ID and Street Names:	Type:	Orientation:	
3966 BLACK EAGLE DR and YELLOWTAIL WAY			\$21,000.00
20310	Perpendicular	NE	\$7,000.00
20311	Perpendicular	NW	\$7,000.00
20312	Curb Ramp Required	SW	\$7,000.00
Total Cost for Street: BAMBOO WAY			\$21,000.00
Intersection ID and Street Names:	Type:	Orientation:	
3968 BAMBOO WAY and MONTE PARK AVE			\$21,000.00
135929	Curb Ramp Required	NE	\$7,000.00
135928	Curb Ramp Required	NW	\$7,000.00
135930	Curb Ramp Required	SE	\$7,000.00
Total Cost for Street: CASTLE ROCK WAY			\$21,000.00
Intersection ID and Street Names:	Type:	Orientation:	
3969 CASTLE ROCK WAY and WESTERN SUN WAY			\$21,000.00
31206	Curb Ramp Required	NW	\$7,000.00
31205	Perpendicular	SE	\$7,000.00
31204	Perpendicular	SW	\$7,000.00

Total Cost for Street:	ULYSSES DR	\$0.00
-------------------------------	-------------------	---------------

Intersection ID and Street Names:	Type:	Orientation:
3970 ULYSSES DR and VESTA WAY		
15997	No Sidewalk, Curb Ramp Not Required	NE
15996	No Sidewalk, Curb Ramp Not Required	NW
15995	No Sidewalk, Curb Ramp Not Required	SW

Total Cost for Street:	BAYTOWN WAY	\$21,000.00
-------------------------------	--------------------	--------------------

Intersection ID and Street Names:	Type:	Orientation:
3971 BAYTOWN WAY and DEVON HILL CT		
26257	Perpendicular	NE
26258	Perpendicular	SE
26256	Curb Ramp Required	W

Total Cost for Street:	ONYX WAY	\$21,000.00
-------------------------------	-----------------	--------------------

Intersection ID and Street Names:	Type:	Orientation:
3972 ONYX WAY and RAMPART DR		
4550	Curb Ramp Required	NE
4551	Curb Ramp Required	SE
4552	Curb Ramp Required	SW

Total Cost for Street:	BELGROVE WAY	\$21,000.00
-------------------------------	---------------------	--------------------

Intersection ID and Street Names:	Type:	Orientation:
3973 BELGROVE WAY and MILLBURN ST		
3301	Curb Ramp Required	NE
3300	Curb Ramp Required	NW
3302	Curb Ramp Required	SE

Total Cost for Street:	PLANTATION DR	\$0.00
-------------------------------	----------------------	---------------

Intersection ID and Street Names:	Type:	Orientation:
3974 PLANTATION DR and SOLANO WAY		
3063	No Sidewalk, Curb Ramp Not Required	NW
3065	No Sidewalk, Curb Ramp Not Required	SE
3064	No Sidewalk, Curb Ramp Not Required	SW

Total Cost for Street:	MADISON AVE	\$0.00
-------------------------------	--------------------	---------------

Intersection ID and Street Names:	Type:	Orientation:
-----------------------------------	-------	--------------

3975	MADISON AVE	and	MCMILLAN DR		\$0.00
	11531	No Sidewalk, Curb Ramp Not Required	SE		\$0.00
	11532	No Sidewalk, Curb Ramp Not Required	SW		\$0.00

Total Cost for Street: NOB HILL DR				\$21,000.00
---	--	--	--	--------------------

Intersection ID and Street Names:	Type:	Orientation:
-----------------------------------	-------	--------------

3976	NOB HILL DR	and	RENNER ST		\$21,000.00
	4719	Curb Ramp Required	NE		\$7,000.00
	4720	Curb Ramp Required	NW		\$7,000.00
	4721	Curb Ramp Required	SW		\$7,000.00

Total Cost for Street: APPLE BLOSSOM WAY				\$21,000.00
---	--	--	--	--------------------

Intersection ID and Street Names:	Type:	Orientation:
-----------------------------------	-------	--------------

3979	APPLE BLOSSOM WAY	and	LIGGETT WAY		\$21,000.00
	21036	Curb Ramp Required	E		\$7,000.00
	21038	Curb Ramp Required	NW		\$7,000.00
	21037	Curb Ramp Required	SW		\$7,000.00

Total Cost for Street: MAIN AVE				\$7,000.00
--	--	--	--	-------------------

Intersection ID and Street Names:	Type:	Orientation:
-----------------------------------	-------	--------------

3981	MAIN AVE	and	SUNSHINE MOBILE VILLAGE MHP		\$7,000.00
	31237	No Sidewalk, Curb Ramp Not Required	NE		\$0.00
	31238	No Sidewalk, Curb Ramp Not Required	SE		\$0.00
	133105	Curb Ramp Required	W		\$7,000.00

Total Cost for Street: INSKIP DR				\$21,000.00
---	--	--	--	--------------------

Intersection ID and Street Names:	Type:	Orientation:
-----------------------------------	-------	--------------

3982	INSKIP DR	and	MEADOWHAVEN DR		\$21,000.00
	136069	Curb Ramp Required	NW		\$7,000.00
	136068	Perpendicular	SE		\$7,000.00
	136067	Perpendicular	SW		\$7,000.00

Total Cost for Street: CONSERVATION RD				\$5,000.00
---	--	--	--	-------------------

Intersection ID and Street Names:	Type:	Orientation:
-----------------------------------	-------	--------------

3985	CONSERVATION RD	and	TRAFFIC WAY		\$5,000.00
	134250	Perpendicular	N		\$2,500.00
	134249	Perpendicular	SW		\$2,500.00

Total Cost for Street: DARLA WAY			\$21,000.00
Intersection ID and Street Names:	Type:	Orientation:	
3987 DARLA WAY and S COUNTRY WAY			\$21,000.00
30689	Perpendicular	NE	\$7,000.00
30688	Perpendicular	SE	\$7,000.00
30690	Curb Ramp Required	SW	\$7,000.00
Total Cost for Street: GYPSY STAR WAY			\$21,000.00
Intersection ID and Street Names:	Type:	Orientation:	
3988 GYPSY STAR WAY and MARIUS WAY			\$21,000.00
34057	Parallel	N	\$7,000.00
34059	Parallel	SE	\$7,000.00
34058	Parallel	SW	\$7,000.00
Total Cost for Street: EL CERRITO WAY			\$21,000.00
Intersection ID and Street Names:	Type:	Orientation:	
3989 EL CERRITO WAY and SUMMIT WAY			\$21,000.00
1003	Curb Ramp Required	NE	\$7,000.00
132987	Curb Ramp Required	NW	\$7,000.00
1004	Curb Ramp Required	SE	\$7,000.00
Total Cost for Street: MOUNT RAINIER DR			\$21,000.00
Intersection ID and Street Names:	Type:	Orientation:	
3990 MOUNT RAINIER DR and SILVERTHORNE CIR			\$21,000.00
10219	Parallel	NW	\$7,000.00
10221	Curb Ramp Required	SE	\$7,000.00
10220	Parallel	SW	\$7,000.00
Total Cost for Street: ALPINMEAD CIR			\$21,000.00
Intersection ID and Street Names:	Type:	Orientation:	
3991 ALPINMEAD CIR and MATISSE CT			\$21,000.00
30040	No Sidewalk, Curb Ramp Not Required	NE	\$0.00
30039	Perpendicular	NW	\$7,000.00
30037	Perpendicular	SE	\$7,000.00
30038	Perpendicular	SW	\$7,000.00

Total Cost for Street: COYLE AVE				\$4,500.00
Intersection ID and Street Names:		Type:	Orientation:	
3993 COYLE AVE and SAINT CHARLES DR				\$4,500.00
3289	Parallel	NW	\$500.00	
3291	Parallel	SE	\$3,500.00	
3290	Parallel	SW	\$500.00	
Total Cost for Street: MIRA DEL RIO DR				\$1,500.00
Intersection ID and Street Names:		Type:	Orientation:	
3995 MIRA DEL RIO DR and STONEHAVEN DR				\$1,500.00
28734	Parallel	NW	\$500.00	
28732	Parallel	SE	\$500.00	
28733	Parallel	SW	\$500.00	
Total Cost for Street: CRESTA WAY				\$0.00
Intersection ID and Street Names:		Type:	Orientation:	
3997 CRESTA WAY and LAS CRUCES WAY				\$0.00
15845	No Sidewalk, Curb Ramp Not Required	NE	\$0.00	
15844	No Sidewalk, Curb Ramp Not Required	NW	\$0.00	
15846	No Sidewalk, Curb Ramp Not Required	SE	\$0.00	
15847	No Sidewalk, Curb Ramp Not Required	SW	\$0.00	
Total Cost for Street: COYLE AVE				\$28,000.00
Intersection ID and Street Names:		Type:	Orientation:	
3999 COYLE AVE and WOODLEIGH DR				\$28,000.00
4229	Curb Ramp Required	NE	\$7,000.00	
4232	Curb Ramp Required	NW	\$7,000.00	
4230	Curb Ramp Required	SE	\$7,000.00	
4231	Curb Ramp Required	SW	\$7,000.00	
Total Cost for Street: 7TH ST				\$14,000.00
Intersection ID and Street Names:		Type:	Orientation:	
4000 7TH ST and L ST				\$14,000.00
23621	Curb Ramp Required	NE	\$7,000.00	
23624	Curb Ramp Required	NW	\$7,000.00	
23622	No Sidewalk, Curb Ramp Not Required	SE	\$0.00	
23623	No Sidewalk, Curb Ramp Not Required	SW	\$0.00	

Total Cost for Street:	LINDALE DR	\$34,000.00
-------------------------------	-------------------	--------------------

Intersection ID and Street Names:	Type:	Orientation:	
4001 LINDALE DR and STOCKTON BLVD			\$34,000.00
135548	Parallel	NE	\$7,000.00
135545	Perpendicular	NW	\$6,500.00
135547	Parallel	SE	\$7,000.00
135546	Parallel	SSE	\$7,000.00
135544	Perpendicular	SW	\$6,500.00

Total Cost for Street:	BROWNSON ST	\$14,000.00
-------------------------------	--------------------	--------------------

Intersection ID and Street Names:	Type:	Orientation:	
4002 BROWNSON ST and EDISON AVE			\$14,000.00
21244	Curb Ramp Required	NE	\$7,000.00
21245	Curb Ramp Required	NW	\$7,000.00

Total Cost for Street:	BEAR RIVER DR	\$21,000.00
-------------------------------	----------------------	--------------------

Intersection ID and Street Names:	Type:	Orientation:	
4004 BEAR RIVER DR and BOOTJACK DR			\$21,000.00
14337	Curb Ramp Required	NW	\$7,000.00
14339	Perpendicular	SE	\$7,000.00
14338	Perpendicular	SW	\$7,000.00

Total Cost for Street:	LOCKWOOD WAY	\$21,000.00
-------------------------------	---------------------	--------------------

Intersection ID and Street Names:	Type:	Orientation:	
4006 LOCKWOOD WAY and MARLEY DR			\$21,000.00
17405	Parallel	N	\$7,000.00
15234	Parallel	SE	\$7,000.00
17406	Parallel	W	\$7,000.00

Total Cost for Street:	LA MANCHA WAY	\$7,000.00
-------------------------------	----------------------	-------------------

Intersection ID and Street Names:	Type:	Orientation:	
4007 LA MANCHA WAY and POMEGRANATE AVE			\$7,000.00
135476	No Sidewalk, Curb Ramp Not Required	NW	\$0.00
135475	Perpendicular	SW	\$7,000.00

Total Cost for Street:	GLENDON WAY	\$21,000.00
-------------------------------	--------------------	--------------------

Intersection ID and Street Names:	Type:	Orientation:	
-----------------------------------	-------	--------------	--

4008	GLENDON WAY	and	SANDRINE CT		\$21,000.00
	134359	Parallel	NE		\$7,000.00
	134360	Parallel	SE		\$7,000.00
	134361	Parallel	SW		\$7,000.00

Total Cost for Street: ELAINE DR					\$21,000.00
---	--	--	--	--	--------------------

Intersection ID and Street Names:	Type:	Orientation:
-----------------------------------	-------	--------------

4009	ELAINE DR	and	FLETCHER FARM DR		\$21,000.00
	26220	Curb Ramp Required	E		\$7,000.00
	26222	Perpendicular	NW		\$7,000.00
	26221	Perpendicular	SW		\$7,000.00

Total Cost for Street: BRIER WAY					\$7,000.00
---	--	--	--	--	-------------------

Intersection ID and Street Names:	Type:	Orientation:
-----------------------------------	-------	--------------

4010	BRIER WAY	and	THOR WAY		\$7,000.00
	16651	Curb Ramp Required	NE		\$7,000.00
	16650	No Sidewalk, Curb Ramp Not Required	SE		\$0.00
	16649	No Sidewalk, Curb Ramp Not Required	SW		\$0.00

Total Cost for Street: DELL RD					\$21,000.00
---------------------------------------	--	--	--	--	--------------------

Intersection ID and Street Names:	Type:	Orientation:
-----------------------------------	-------	--------------

4011	DELL RD	and	LYNNBROOK CT		\$21,000.00
	4710	Curb Ramp Required	NE		\$7,000.00
	4711	Curb Ramp Required	NW		\$7,000.00
	4712	Curb Ramp Required	SW		\$7,000.00

Total Cost for Street: BOGAN WAY					\$21,000.00
---	--	--	--	--	--------------------

Intersection ID and Street Names:	Type:	Orientation:
-----------------------------------	-------	--------------

4012	BOGAN WAY	and	SORENSEN WAY		\$21,000.00
	5291	Perpendicular	NE		\$7,000.00
	5293	Curb Ramp Required	NW		\$7,000.00
	5292	Perpendicular	SE		\$7,000.00

Total Cost for Street: COTTAGE WAY					\$19,500.00
---	--	--	--	--	--------------------

Intersection ID and Street Names:	Type:	Orientation:
-----------------------------------	-------	--------------

4015	COTTAGE WAY	and	WATT AVE		\$19,500.00
	133591	Pedestrian Pad	NE		\$2,500.00
	133592	Parallel	NW		\$7,000.00
	133590	Pedestrian Pad	SE		\$3,000.00

133589	Parallel	SW	\$7,000.00
Total Cost for Street: FAIRWAY TWO AVE			\$14,000.00
Intersection ID and Street Names:	Type:	Orientation:	
4016 FAIRWAY TWO AVE and PINERIDGE LN			\$14,000.00
135954	Curb Ramp Required	NE	\$7,000.00
135955	Curb Ramp Required	SW	\$7,000.00
Total Cost for Street: MOUNT RAINIER DR			\$21,000.00
Intersection ID and Street Names:	Type:	Orientation:	
4017 MOUNT RAINIER DR and SILVERTHORNE CIR			\$21,000.00
10212	Curb Ramp Required	NE	\$7,000.00
10210	Curb Ramp Required	SE	\$7,000.00
10211	Curb Ramp Required	SW	\$7,000.00
Total Cost for Street: SIERRA SUNSET DR			\$21,000.00
Intersection ID and Street Names:	Type:	Orientation:	
4018 SIERRA SUNSET DR and ULANI WAY			\$21,000.00
30890	Curb Ramp Required	NW	\$7,000.00
30888	Perpendicular	SE	\$7,000.00
30889	Perpendicular	SW	\$7,000.00
Total Cost for Street: 37TH ST			\$9,000.00
Intersection ID and Street Names:	Type:	Orientation:	
4019 37TH ST and 43RD AVE			\$9,000.00
134985	Parallel	NE	\$2,500.00
134984	Parallel	NW	\$3,500.00
134986	Parallel	SE	\$500.00
134987	Parallel	SW	\$2,500.00
Total Cost for Street: VENUS DR			\$0.00
Intersection ID and Street Names:	Type:	Orientation:	
4020 VENUS DR and VULCAN DR			\$0.00
15900	No Sidewalk, Curb Ramp Not Required	NE	\$0.00
15899	No Sidewalk, Curb Ramp Not Required	NW	\$0.00
15901	No Sidewalk, Curb Ramp Not Required	SE	\$0.00

Total Cost for Street: KENNETH OAK WAY			\$21,000.00
Intersection ID and Street Names:	Type:	Orientation:	
4021 KENNETH OAK WAY and KENNETH VIEW CT			\$21,000.00
21889	Perpendicular	NE	\$7,000.00
21890	Curb Ramp Required	NW	\$7,000.00
21888	Perpendicular	SE	\$7,000.00
Total Cost for Street: AMBER LN			\$28,000.00
Intersection ID and Street Names:	Type:	Orientation:	
4022 AMBER LN and DATE AVE			\$28,000.00
14120	Curb Ramp Required	NE	\$7,000.00
14121	Parallel	NW	\$7,000.00
14123	Curb Ramp Required	SE	\$7,000.00
14122	Curb Ramp Required	SW	\$7,000.00
Total Cost for Street: ASHGROVE WAY			\$28,000.00
Intersection ID and Street Names:	Type:	Orientation:	
4023 ASHGROVE WAY and TALLYHO DR			\$28,000.00
22358	Parallel	NE	\$7,000.00
22361	Parallel	NW	\$7,000.00
22359	Parallel	SE	\$7,000.00
22360	Parallel	SW	\$7,000.00
Total Cost for Street: BIRDSONG CT			\$21,000.00
Intersection ID and Street Names:	Type:	Orientation:	
4025 BIRDSONG CT and THORNHILL DR			\$21,000.00
568	Perpendicular	NE	\$7,000.00
569	Perpendicular	SE	\$7,000.00
132988	Curb Ramp Required	SW	\$7,000.00
Total Cost for Street: SAN VINCENTE WAY			\$28,000.00
Intersection ID and Street Names:	Type:	Orientation:	
4026 SAN VINCENTE WAY and SANTA FE WAY			\$28,000.00
9450	Curb Ramp Required	NE	\$7,000.00
9449	Curb Ramp Required	NW	\$7,000.00
9451	Parallel	SE	\$7,000.00
9452	Curb Ramp Required	SW	\$7,000.00

Total Cost for Street: FRANKLIN BLVD			\$16,500.00
Intersection ID and Street Names:	Type:	Orientation:	
4027 FRANKLIN BLVD and TURNBRIDGE DR			\$16,500.00
135329	Parallel	ESE	\$7,000.00
135328	Parallel	NE	\$2,500.00
135330	Parallel	SSE	\$7,000.00

Total Cost for Street: GRAND SIERRA CT			\$21,000.00
Intersection ID and Street Names:	Type:	Orientation:	
4028 GRAND SIERRA CT and VISTA SIERRA DR			\$21,000.00
5249	Parallel	NE	\$7,000.00
5248	Parallel	SE	\$7,000.00
5247	Parallel	SW	\$7,000.00

Total Cost for Street: RAMPART DR			\$21,000.00
Intersection ID and Street Names:	Type:	Orientation:	
4030 RAMPART DR and STONEY WAY			\$21,000.00
4561	Curb Ramp Required	NW	\$7,000.00
4559	Curb Ramp Required	SE	\$7,000.00
4560	Curb Ramp Required	SW	\$7,000.00

Total Cost for Street: LEADER AVE			\$9,500.00
Intersection ID and Street Names:	Type:	Orientation:	
4033 LEADER AVE and PIONEER WAY			\$9,500.00
13313	Parallel	NE	\$3,500.00
13314	Parallel	NW	\$2,500.00
13312	Parallel	SE	\$3,500.00

Total Cost for Street: ADORN CT			\$21,000.00
Intersection ID and Street Names:	Type:	Orientation:	
4035 ADORN CT and BENEVOLENT WAY			\$21,000.00
14602	Perpendicular	NE	\$7,000.00
14601	Perpendicular	NW	\$7,000.00
14600	Curb Ramp Required	SW	\$7,000.00

Total Cost for Street: PARQUE VISTA WAY			\$21,000.00
Intersection ID and Street Names:	Type:	Orientation:	

4036	PARQUE VISTA WAY	and	WALNUT AVE		\$21,000.00
	16786	Perpendicular		NE	\$7,000.00
	16785	Perpendicular		SE	\$7,000.00
	16787	Curb Ramp Required		SW	\$7,000.00

Total Cost for Street: CHAMONIX WAY				\$21,000.00
-------------------------------------	--	--	--	-------------

Intersection ID and Street Names:	Type:	Orientation:
-----------------------------------	-------	--------------

4037	CHAMONIX WAY	and	GARMISCH CT		\$21,000.00
	135073	Curb Ramp Required		NW	\$7,000.00
	135075	Parallel		SE	\$7,000.00
	135074	Parallel		SW	\$7,000.00

Total Cost for Street: FULTON AVE				\$14,500.00
-----------------------------------	--	--	--	-------------

Intersection ID and Street Names:	Type:	Orientation:
-----------------------------------	-------	--------------

4038	FULTON AVE	and	VALLEY RD		\$14,500.00
	19422	Parallel		NW	\$7,000.00
	19423	Curb Ramp Required		SE	\$7,000.00
	19421	Parallel		SW	\$500.00

Total Cost for Street: ANONA WAY				\$21,000.00
----------------------------------	--	--	--	-------------

Intersection ID and Street Names:	Type:	Orientation:
-----------------------------------	-------	--------------

4039	ANONA WAY	and	KONA WAY		\$21,000.00
	17675	Curb Ramp Required		NE	\$7,000.00
	17676	Curb Ramp Required		NW	\$7,000.00
	17677	Curb Ramp Required		SW	\$7,000.00

Total Cost for Street: DELICATO WAY				\$21,000.00
-------------------------------------	--	--	--	-------------

Intersection ID and Street Names:	Type:	Orientation:
-----------------------------------	-------	--------------

4040	DELICATO WAY	and	INDERKUM WAY		\$21,000.00
	133500	Parallel		NE	\$7,000.00
	133499	Parallel		NW	\$7,000.00
	133501	Parallel		SE	\$7,000.00

Total Cost for Street: 32ND AVE				\$0.00
---------------------------------	--	--	--	--------

Intersection ID and Street Names:	Type:	Orientation:
-----------------------------------	-------	--------------

4041	32ND AVE	and	FRANKLIN BLVD		\$0.00
	136252	No Sidewalk, Curb Ramp Not Required		NE	\$0.00

Total Cost for Street: DIAMOND RANCH DR			\$8,000.00
Intersection ID and Street Names:	Type:	Orientation:	
4042 DIAMOND RANCH DR and HOPYARD WAY			\$8,000.00
26097	Parallel	NE	\$500.00
26099	Parallel	NW	\$7,000.00
26098	Parallel	SE	\$500.00

Total Cost for Street: HILLBRAE DR			\$21,000.00
Intersection ID and Street Names:	Type:	Orientation:	
4044 HILLBRAE DR and KIES WAY			\$21,000.00
9627	Curb Ramp Required	NE	\$7,000.00
9626	Curb Ramp Required	NW	\$7,000.00
9628	Curb Ramp Required	SSE	\$7,000.00

Total Cost for Street: BRITTON WAY			\$14,000.00
Intersection ID and Street Names:	Type:	Orientation:	
4045 BRITTON WAY and SCHOOL RD			\$14,000.00
25007	Parallel	NE	\$7,000.00
25006	Parallel	SE	\$3,500.00
25005	Parallel	SW	\$3,500.00

Total Cost for Street: EDISON AVE			\$0.00
Intersection ID and Street Names:	Type:	Orientation:	
4046 EDISON AVE and HORSESHOE DR			\$0.00
19221	No Sidewalk, Curb Ramp Not Required	NE	\$0.00
19220	No Sidewalk, Curb Ramp Not Required	NW	\$0.00
19219	No Sidewalk, Curb Ramp Not Required	SW	\$0.00

Total Cost for Street: CITRUS AVE			
Intersection ID and Street Names:	Type:	Orientation:	
4047 CITRUS AVE and DEN AVE			
10608	Driveway	E	

Total Cost for Street: E COUNTRY CLUB LN			\$0.00
Intersection ID and Street Names:	Type:	Orientation:	
4048 E COUNTRY CLUB LN and SIERRA VIEW LN			\$0.00
19150	No Sidewalk, Curb Ramp Not Required	NE	\$0.00

Sacramento County

Access Compliance Survey Report - Curb Ramps

Cost Summary

19149	No Sidewalk, Curb Ramp Not Required	NW	\$0.00
19147	No Sidewalk, Curb Ramp Not Required	SE	\$0.00
19148	No Sidewalk, Curb Ramp Not Required	SW	\$0.00

Total Cost for Street:	CARDALE WAY	\$21,000.00
-------------------------------	--------------------	--------------------

Intersection ID and Street Names:	Type:	Orientation:
-----------------------------------	-------	--------------

4049	CARDALE WAY	and	FLINTON CT		\$21,000.00
	31621		Perpendicular	NE	\$7,000.00
	31620		Perpendicular	NW	\$7,000.00
	31622		Curb Ramp Required	SE	\$7,000.00

Total Cost for Street:	AVALON DR	\$0.00
-------------------------------	------------------	---------------

Intersection ID and Street Names:	Type:	Orientation:
-----------------------------------	-------	--------------

4051	AVALON DR and LUSK DR			\$0.00
	16152	No Sidewalk, Curb Ramp Not Required	E	\$0.00
	16151	No Sidewalk, Curb Ramp Not Required	N	\$0.00
	16153	No Sidewalk, Curb Ramp Not Required	S	\$0.00
	16150	No Sidewalk, Curb Ramp Not Required	W	\$0.00

Total Cost for Street:	CLAIRIDGE WAY	\$21,000.00
-------------------------------	----------------------	--------------------

Intersection ID and Street Names:	Type:	Orientation:
-----------------------------------	-------	--------------

4055	CLAIRIDGE WAY	and	DELWOOD WAY	\$21,000.00
15427	Curb Ramp Required		N	\$7,000.00
15426	Curb Ramp Required		SE	\$7,000.00
15425	Curb Ramp Required		SW	\$7,000.00

Total Cost for Street:	ABELIA CT	\$21,000.00
-------------------------------	------------------	--------------------

Intersection ID and Street Names:	Type:	Orientation:
-----------------------------------	-------	--------------

4056	ABELIA CT and MELLODORA DR		\$21,000.00
18771	Perpendicular	NE	\$7,000.00
18772	Curb Ramp Required	NW	\$7,000.00
18770	Perpendicular	SE	\$7,000.00

Total Cost for Street:	JAMES WAY	
-------------------------------	------------------	--

Intersection ID and Street Names:	Type:	Orientation:
-----------------------------------	-------	--------------

4057	JAMES WAY and UNNAMED RD	
30215	Driveway	NW

Total Cost for Street: PERRIN AVE			\$21,000.00
Intersection ID and Street Names:	Type:	Orientation:	
4058 PERRIN AVE and UNNAMED RD			\$21,000.00
32495	Curb Ramp Required	NNW	\$7,000.00
32497	Curb Ramp Required	SW	\$7,000.00
32496	Curb Ramp Required	WNW	\$7,000.00

Total Cost for Street: CONCETTA WAY			\$14,500.00
Intersection ID and Street Names:	Type:	Orientation:	
4059 CONCETTA WAY and WHITNEY AVE			\$14,500.00
17427	Parallel	NE	\$500.00
15253	Parallel	SE	\$7,000.00
15254	Parallel	SW	\$7,000.00

Total Cost for Street: CHESTNUT AVE			\$14,000.00
Intersection ID and Street Names:	Type:	Orientation:	
4060 CHESTNUT AVE and RICH HILL DR			\$14,000.00
31390	Curb Ramp Required	NW	\$7,000.00
31392	No Sidewalk, Curb Ramp Not Required	SE	\$0.00
31391	Curb Ramp Required	SW	\$7,000.00

Total Cost for Street: KEVIN CT			\$0.00
Intersection ID and Street Names:	Type:	Orientation:	
4061 KEVIN CT and MAUREEN DR			\$0.00
18459	No Sidewalk, Curb Ramp Not Required	NE	\$0.00
18460	No Sidewalk, Curb Ramp Not Required	SE	\$0.00
18461	No Sidewalk, Curb Ramp Not Required	W	\$0.00

Total Cost for Street: GRAYLODGE CT			\$21,000.00
Intersection ID and Street Names:	Type:	Orientation:	
4062 GRAYLODGE CT and TURNBURY DR			\$21,000.00
29943	Perpendicular	NE	\$7,000.00
29942	Perpendicular	NW	\$7,000.00
29944	Curb Ramp Required	SE	\$7,000.00

Total Cost for Street: DAUNTLESS WAY			\$21,000.00
Intersection ID and Street Names:	Type:	Orientation:	

4063	DAUNTLESS WAY	and	ERLE BLUNDEN WAY		\$21,000.00
	19054	Parallel	NW		\$7,000.00
	19056	Parallel	SE		\$7,000.00
	19055	Parallel	SW		\$7,000.00

Total Cost for Street: CREEK RD					\$0.00
---------------------------------	--	--	--	--	--------

Intersection ID and Street Names:	Type:	Orientation:
-----------------------------------	-------	--------------

4064	CREEK RD	and	GARDEN OAK CT		\$0.00
	14260	No Sidewalk, Curb Ramp Not Required	NE		\$0.00
	14259	No Sidewalk, Curb Ramp Not Required	SE		\$0.00

Total Cost for Street: IONE ST					\$21,000.00
--------------------------------	--	--	--	--	-------------

Intersection ID and Street Names:	Type:	Orientation:
-----------------------------------	-------	--------------

4066	IONE ST	and	MARILONA DR		\$21,000.00
	16233	Parallel	NE		\$7,000.00
	16234	Parallel	NW		\$7,000.00
	16235	Parallel	SW		\$7,000.00

Total Cost for Street: 54TH ST					
--------------------------------	--	--	--	--	--

Intersection ID and Street Names:	Type:	Orientation:
-----------------------------------	-------	--------------

4071	54TH ST	and	DUDLEY BLVD		
	136568	Driveway	S		

Total Cost for Street: 51ST ST					\$21,000.00
--------------------------------	--	--	--	--	-------------

Intersection ID and Street Names:	Type:	Orientation:
-----------------------------------	-------	--------------

4072	51ST ST	and	53RD AVE		\$21,000.00
	5710	Parallel	NE		\$7,000.00
	5712	Curb Ramp Required	NW		\$7,000.00
	5711	Curb Ramp Required	SE		\$7,000.00

Total Cost for Street: KINGSFORD DR					\$21,000.00
-------------------------------------	--	--	--	--	-------------

Intersection ID and Street Names:	Type:	Orientation:
-----------------------------------	-------	--------------

4073	KINGSFORD DR	and	YORKVILLE PL		\$21,000.00
	1064	Perpendicular	NE		\$7,000.00
	1065	Perpendicular	SE		\$7,000.00
	132989	Curb Ramp Required	SW		\$7,000.00

Total Cost for Street: DOMINION WAY				\$21,000.00
Intersection ID and Street Names:		Type:	Orientation:	
4075 DOMINION WAY and LAKEPORT CIR				\$21,000.00
21437	Perpendicular	NE	\$7,000.00	
21438	Perpendicular	SE	\$7,000.00	
21436	Curb Ramp Required	W	\$7,000.00	
Total Cost for Street: 41ST ST				\$17,000.00
Intersection ID and Street Names:		Type:	Orientation:	
4076 41ST ST and 42ND AVE				\$17,000.00
2075	Parallel	NE	\$3,500.00	
2074	Parallel	NW	\$3,000.00	
2072	Parallel	SE	\$7,000.00	
2073	Parallel	SW	\$3,500.00	
Total Cost for Street: BRANCH CENTER RD				\$38,500.00
Intersection ID and Street Names:		Type:	Orientation:	
4078 BRANCH CENTER RD and CONSERVATION RD				\$38,500.00
134256	Parallel	E	\$7,000.00	
134251	Parallel	NE	\$7,000.00	
134252	Parallel	NW	\$3,500.00	
134254	Parallel	SE	\$7,000.00	
134253	Parallel	SW	\$7,000.00	
134255	Parallel	W	\$7,000.00	
Total Cost for Street: MORSE AVE				\$7,000.00
Intersection ID and Street Names:		Type:	Orientation:	
4082 MORSE AVE and WINDSOR DR				\$7,000.00
2701	No Sidewalk, Curb Ramp Not Required	NE	\$0.00	
2699	Curb Ramp Required	NW	\$7,000.00	
2700	No Sidewalk, Curb Ramp Not Required	SE	\$0.00	
Total Cost for Street: BRADSHAW RD				\$10,500.00
Intersection ID and Street Names:		Type:	Orientation:	
4083 BRADSHAW RD and GORE RD				\$10,500.00
134267	Parallel	NW	\$7,000.00	
134266	Parallel	SW	\$3,500.00	

Total Cost for Street: DEMUTH CIR				\$21,000.00
Intersection ID and Street Names:		Type:	Orientation:	
4088 DEMUTH CIR and PEALE DR				\$21,000.00
9863	Perpendicular	NE	\$7,000.00	
9862	Perpendicular	NW	\$7,000.00	
9864	Curb Ramp Required	SW	\$7,000.00	
Total Cost for Street: JACOB LN				\$28,000.00
Intersection ID and Street Names:		Type:	Orientation:	
4090 JACOB LN and MARLBOROUGH WAY				\$28,000.00
1075	Curb Ramp Required	NE	\$7,000.00	
1078	Curb Ramp Required	NW	\$7,000.00	
1076	Curb Ramp Required	SE	\$7,000.00	
1077	Curb Ramp Required	SW	\$7,000.00	
Total Cost for Street: NORTHAMPTON DR				\$21,000.00
Intersection ID and Street Names:		Type:	Orientation:	
4091 NORTHAMPTON DR and STOLLWOOD DR				\$21,000.00
1345	Parallel	NE	\$7,000.00	
1346	Parallel	NW	\$7,000.00	
1344	Parallel	SE	\$7,000.00	
Total Cost for Street: GLADSTONE DR				\$0.00
Intersection ID and Street Names:		Type:	Orientation:	
4092 GLADSTONE DR and HURLEY WAY				\$0.00
2756	No Sidewalk, Curb Ramp Not Required	NE	\$0.00	
2755	No Sidewalk, Curb Ramp Not Required	NW	\$0.00	
2757	No Sidewalk, Curb Ramp Not Required	SW	\$0.00	
Total Cost for Street: 53RD AVE				\$4,500.00
Intersection ID and Street Names:		Type:	Orientation:	
4094 53RD AVE and CASA GRANDE WAY				\$4,500.00
8832	Parallel	NE	\$500.00	
8833	Parallel	SE	\$500.00	
8831	Parallel	SW	\$3,500.00	

Total Cost for Street: CONDESA DR			\$9,500.00
Intersection ID and Street Names:	Type:	Orientation:	
4095 CONDESA DR and SCOTTSBORO DR			\$9,500.00
9369	Parallel	NW	\$3,500.00
9367	Parallel	SE	\$3,000.00
9368	Parallel	SW	\$3,000.00

Total Cost for Street: BELA WAY			\$21,000.00
Intersection ID and Street Names:	Type:	Orientation:	
4096 BELA WAY and MUSTANG WAY			\$21,000.00
17512	Curb Ramp Required	E	\$7,000.00
17514	Curb Ramp Required	NW	\$7,000.00
17513	Curb Ramp Required	SW	\$7,000.00

Total Cost for Street: EAST LN			\$0.00
Intersection ID and Street Names:	Type:	Orientation:	
4098 EAST LN and EASTERN AVE			\$0.00
15963	No Sidewalk, Curb Ramp Not Required	NE	\$0.00
15962	No Sidewalk, Curb Ramp Not Required	NW	\$0.00
15961	No Sidewalk, Curb Ramp Not Required	SW	\$0.00

Total Cost for Street: BOULDER FIELD DR			\$21,000.00
Intersection ID and Street Names:	Type:	Orientation:	
4099 BOULDER FIELD DR and GRANITE PEAK CT			\$21,000.00
15003	Parallel	NW	\$7,000.00
15005	Parallel	SE	\$7,000.00
15004	Parallel	SW	\$7,000.00

Total Cost for Street: FLANDERS WAY			\$21,000.00
Intersection ID and Street Names:	Type:	Orientation:	
4101 FLANDERS WAY and FLANDERS WAY			\$21,000.00
18042	Perpendicular	NE	\$7,000.00
18043	Curb Ramp Required	NW	\$7,000.00
18041	Perpendicular	SE	\$7,000.00

Total Cost for Street: DUDLEY BLVD			\$12,000.00
Intersection ID and Street Names:	Type:	Orientation:	

4102 DUDLEY BLVD and RAFFERTY AVE			\$12,000.00
24456	Parallel	NE	\$3,000.00
24457	Parallel	NW	\$3,000.00
24455	Parallel	SE	\$2,500.00
24458	Parallel	SW	\$3,500.00

Total Cost for Street: IBANEZ CT	\$0.00
---	---------------

Intersection ID and Street Names:	Type:	Orientation:
-----------------------------------	-------	--------------

4104 IBANEZ CT and PALM BEACH DR			\$0.00
23133	No Sidewalk, Curb Ramp Not Required	NE	\$0.00
23132	No Sidewalk, Curb Ramp Not Required	NW	\$0.00
23131	No Sidewalk, Curb Ramp Not Required	S	\$0.00

Total Cost for Street: GANNON DR	\$21,000.00
---	--------------------

Intersection ID and Street Names:	Type:	Orientation:
-----------------------------------	-------	--------------

4106 GANNON DR and SALIX WAY			\$21,000.00
3919	Parallel	NE	\$7,000.00
3918	Parallel	NW	\$7,000.00
3920	Parallel	SE	\$7,000.00

Total Cost for Street: CIRCUS CT	\$21,000.00
---	--------------------

Intersection ID and Street Names:	Type:	Orientation:
-----------------------------------	-------	--------------

4109 CIRCUS CT and CONDESA DR			\$21,000.00
9376	Curb Ramp Required	NE	\$7,000.00
9377	Curb Ramp Required	NW	\$7,000.00
9378	Curb Ramp Required	SW	\$7,000.00

Total Cost for Street: 66TH AVE	\$21,000.00
--	--------------------

Intersection ID and Street Names:	Type:	Orientation:
-----------------------------------	-------	--------------

4111 66TH AVE and E SOUTHGATE DR			\$21,000.00
135406	Curb Ramp Required	NE	\$7,000.00
135407	Curb Ramp Required	NW	\$7,000.00
135408	Parallel	SW	\$7,000.00

Total Cost for Street: COTTAGE WAY	\$0.00
---	---------------

Intersection ID and Street Names:	Type:	Orientation:
-----------------------------------	-------	--------------

4112 COTTAGE WAY and JUANITA LN			\$0.00
1376	No Sidewalk, Curb Ramp Not Required	NE	\$0.00
1375	No Sidewalk, Curb Ramp Not Required	NW	\$0.00

Total Cost for Street: OXWOOD DR				\$21,000.00
Intersection ID and Street Names:		Type:	Orientation:	
4113 OXWOOD DR and ROSE VALLEY WAY				\$21,000.00
22195	Perpendicular	NE	\$7,000.00	
22196	Perpendicular	NW	\$7,000.00	
22197	Curb Ramp Required	SE	\$7,000.00	
Total Cost for Street: ACKERSON WAY				\$21,000.00
Intersection ID and Street Names:		Type:	Orientation:	
4114 ACKERSON WAY and EAGLE PEAK WAY				\$21,000.00
6234	Parallel	NE	\$7,000.00	
6235	Parallel	SE	\$7,000.00	
6236	Parallel	SW	\$7,000.00	
Total Cost for Street: NEW BRITTON CIR				\$21,000.00
Intersection ID and Street Names:		Type:	Orientation:	
4117 NEW BRITTON CIR and PALMERSON DR				\$21,000.00
5202	Parallel	NW	\$7,000.00	
5200	Curb Ramp Required	SE	\$7,000.00	
5201	Parallel	SW	\$7,000.00	
Total Cost for Street: ATHELSON PL				\$24,500.00
Intersection ID and Street Names:		Type:	Orientation:	
4118 ATHELSON PL and CAYMUS DR				\$24,500.00
32336	Parallel	NE	\$7,000.00	
32337	Parallel	NW	\$7,000.00	
32335	Parallel	SE	\$3,500.00	
32338	Parallel	SW	\$7,000.00	
Total Cost for Street: EASTERN AVE				\$0.00
Intersection ID and Street Names:		Type:	Orientation:	
4120 EASTERN AVE and WINDING CREEK RD				\$0.00
16002	No Sidewalk, Curb Ramp Not Required	NW	\$0.00	
16001	No Sidewalk, Curb Ramp Not Required	SE	\$0.00	
16003	No Sidewalk, Curb Ramp Not Required	SW	\$0.00	

Total Cost for Street: SANDERSON CT			\$21,000.00
Intersection ID and Street Names:	Type:	Orientation:	
4121 SANDERSON CT and WEYBRIDGE WAY			\$21,000.00
6656	Perpendicular	NE	\$7,000.00
6657	Perpendicular	NW	\$7,000.00
6658	Curb Ramp Required	SW	\$7,000.00

Total Cost for Street: CALVINE RD			\$10,500.00
Intersection ID and Street Names:	Type:	Orientation:	
4123 CALVINE RD and HWY 99 NB CALVINE RD OFF			\$10,500.00
136129	Parallel	SE	\$3,500.00
136130	Parallel	SW	\$7,000.00

Total Cost for Street: EAGLE PEAK WAY			\$16,500.00
Intersection ID and Street Names:	Type:	Orientation:	
4124 EAGLE PEAK WAY and TALLON WAY			\$16,500.00
6237	Parallel	NE	\$2,500.00
6239	Parallel	NW	\$7,000.00
6238	Parallel	SE	\$7,000.00

Total Cost for Street: CAMELLIA RD			\$0.00
Intersection ID and Street Names:	Type:	Orientation:	
4125 CAMELLIA RD and SAN JUAN AVE			\$0.00
8385	No Sidewalk, Curb Ramp Not Required	NE	\$0.00
8384	No Sidewalk, Curb Ramp Not Required	SE	\$0.00
8383	No Sidewalk, Curb Ramp Not Required	SW	\$0.00

Total Cost for Street: BELL WOOD WAY			\$21,000.00
Intersection ID and Street Names:	Type:	Orientation:	
4126 BELL WOOD WAY and GLEN VISTA ST			\$21,000.00
20578	Curb Ramp Required	N	\$7,000.00
20576	Curb Ramp Required	SE	\$7,000.00
20577	Curb Ramp Required	SW	\$7,000.00

Total Cost for Street: NORRIS AVE			\$28,000.00
Intersection ID and Street Names:	Type:	Orientation:	
4129 NORRIS AVE and POUNDS AVE			\$28,000.00

Sacramento County

Access Compliance Survey Report - Curb Ramps

Cost Summary

15401	Curb Ramp Required	NE	\$7,000.00
15400	Curb Ramp Required	NW	\$7,000.00
15402	Curb Ramp Required	SE	\$7,000.00
15403	Curb Ramp Required	SW	\$7,000.00

Total Cost for Street: BAY HILL WAY**\$21,000.00**

Intersection ID and Street Names:	Type:	Orientation:	
4131 BAY HILL WAY and CAMELBACK CT			\$21,000.00
18711	Perpendicular	NE	\$7,000.00
18710	Perpendicular	SE	\$7,000.00
18709	Curb Ramp Required	SW	\$7,000.00

Total Cost for Street: DUNSTER WAY**\$28,000.00**

Intersection ID and Street Names:	Type:	Orientation:	
4133 DUNSTER WAY and EXMOOR CIR			\$28,000.00
16475	Curb Ramp Required	NE	\$7,000.00
16474	Curb Ramp Required	NW	\$7,000.00
16476	Curb Ramp Required	SE	\$7,000.00
16473	Curb Ramp Required	SW	\$7,000.00

Total Cost for Street: POKER FLAT DR**\$21,000.00**

Intersection ID and Street Names:	Type:	Orientation:	
4134 POKER FLAT DR and ROARING CAMP DR			\$21,000.00
22704	Curb Ramp Required	NE	\$7,000.00
22702	Perpendicular	NW	\$7,000.00
22703	Perpendicular	SW	\$7,000.00

Total Cost for Street: AUBERRY DR**\$15,000.00**

Intersection ID and Street Names:	Type:	Orientation:	
4135 AUBERRY DR and MEADOWHAVEN DR			\$15,000.00
31092	Perpendicular	NE	\$7,000.00
31091	Parallel	NW	\$500.00
31093	Perpendicular	SE	\$7,000.00
31090	Parallel	SW	\$500.00

Total Cost for Street: DENA WAY**\$21,000.00**

Intersection ID and Street Names:	Type:	Orientation:	
4136 DENA WAY and HOPE LN			\$21,000.00
20851	Curb Ramp Required	NE	\$7,000.00

Sacramento County

Access Compliance Survey Report - Curb Ramps

Cost Summary

20852	Curb Ramp Required	NW	\$7,000.00
20853	Curb Ramp Required	S	\$7,000.00
Total Cost for Street: C PKWY			\$21,000.00
Intersection ID and Street Names: Type: Orientation:			
4137 C PKWY and COURT PKWY			\$21,000.00
132990	Curb Ramp Required	N	\$7,000.00
5034	Parallel	NW	\$7,000.00
5035	Parallel	SW	\$7,000.00
Total Cost for Street: EL CAMINO AVE			\$21,000.00
Intersection ID and Street Names: Type: Orientation:			
4138 EL CAMINO AVE and MIDLAND WAY			\$21,000.00
16742	Curb Ramp Required	NE	\$7,000.00
16741	Curb Ramp Required	NW	\$7,000.00
16740	Curb Ramp Required	SW	\$7,000.00
Total Cost for Street: LERWICK RD			\$9,000.00
Intersection ID and Street Names: Type: Orientation:			
4139 LERWICK RD and SANDRA CT			\$9,000.00
19160	Parallel	NE	\$3,000.00
19158	Parallel	SE	\$3,000.00
19159	Parallel	SW	\$3,000.00
Total Cost for Street: AIRWAY DR			\$13,500.00
Intersection ID and Street Names: Type: Orientation:			
4140 AIRWAY DR and FIELD ST			\$13,500.00
32549	Perpendicular	NW	\$6,500.00
32550	Curb Ramp Required	SW	\$7,000.00
Total Cost for Street: ARGOLIS WAY			\$21,000.00
Intersection ID and Street Names: Type: Orientation:			
4141 ARGOLIS WAY and WAUSAU WAY			\$21,000.00
7314	Curb Ramp Required	NW	\$7,000.00
7316	Perpendicular	SE	\$7,000.00
7315	Perpendicular	SW	\$7,000.00

Total Cost for Street: EL CAMPO WAY				\$21,000.00
Intersection ID and Street Names:		Type:	Orientation:	
4143 EL CAMPO WAY and KARL DR				\$21,000.00
9495	Parallel	N	\$7,000.00	
9494	Parallel	SE	\$7,000.00	
9493	Parallel	SW	\$7,000.00	
Total Cost for Street: PEPPERRIDGE DR				\$21,000.00
Intersection ID and Street Names:		Type:	Orientation:	
4144 PEPPERRIDGE DR and RAVEN HILL WAY				\$21,000.00
20225	Parallel	NE	\$7,000.00	
20226	Parallel	NW	\$7,000.00	
20227	Parallel	SW	\$7,000.00	
Total Cost for Street: MYRTLE AVE				
Intersection ID and Street Names:		Type:	Orientation:	
4145 MYRTLE AVE and UNNAMED RD				
21326	Driveway	S		
Total Cost for Street: LAUREL DR				\$0.00
Intersection ID and Street Names:		Type:	Orientation:	
4146 LAUREL DR and MILLS RD				\$0.00
395	No Sidewalk, Curb Ramp Not Required	NE	\$0.00	
394	No Sidewalk, Curb Ramp Not Required	NW	\$0.00	
Total Cost for Street: 34TH ST				\$0.00
Intersection ID and Street Names:		Type:	Orientation:	
4147 34TH ST and SUNNYVIEW LN				\$0.00
19965	No Sidewalk, Curb Ramp Not Required	NE	\$0.00	
19966	No Sidewalk, Curb Ramp Not Required	SE	\$0.00	
19967	No Sidewalk, Curb Ramp Not Required	SW	\$0.00	
Total Cost for Street: COURTYARD WAY				\$21,000.00
Intersection ID and Street Names:		Type:	Orientation:	
4148 COURTYARD WAY and REGENCY WOODS WAY				\$21,000.00
18284	Parallel	NE	\$7,000.00	
18283	Parallel	NW	\$7,000.00	

18282	Parallel	S	\$7,000.00
-------	----------	---	------------

Total Cost for Street:	GREAT VALLEY DR	\$21,000.00
-------------------------------	------------------------	--------------------

Intersection ID and Street Names:	Type:	Orientation:
-----------------------------------	-------	--------------

4152 GREAT VALLEY DR and GREY IRON CT			\$21,000.00
25896	Parallel	NE	\$7,000.00
25895	Parallel	NW	\$7,000.00
25897	Curb Ramp Required	SW	\$7,000.00

Total Cost for Street:	10TH ST	\$7,000.00
-------------------------------	----------------	-------------------

Intersection ID and Street Names:	Type:	Orientation:
-----------------------------------	-------	--------------

4153 10TH ST and N ST			\$7,000.00
23542	No Sidewalk, Curb Ramp Not Required	NW	\$0.00
23544	Curb Ramp Required	SE	\$7,000.00
23543	No Sidewalk, Curb Ramp Not Required	SW	\$0.00

Total Cost for Street:	TENNY CT	\$21,000.00
-------------------------------	-----------------	--------------------

Intersection ID and Street Names:	Type:	Orientation:
-----------------------------------	-------	--------------

4154 TENNY CT and VALOR WAY			\$21,000.00
4564	Curb Ramp Required	NW	\$7,000.00
4562	Curb Ramp Required	SE	\$7,000.00
4563	Curb Ramp Required	SW	\$7,000.00

Total Cost for Street:	GOLD STATION DR	\$21,000.00
-------------------------------	------------------------	--------------------

Intersection ID and Street Names:	Type:	Orientation:
-----------------------------------	-------	--------------

4155 GOLD STATION DR and PARGO PL			\$21,000.00
22884	Curb Ramp Required	E	\$7,000.00
22883	Parallel	N	\$7,000.00
22882	Parallel	W	\$7,000.00

Total Cost for Street:	NASREEN DR	\$28,000.00
-------------------------------	-------------------	--------------------

Intersection ID and Street Names:	Type:	Orientation:
-----------------------------------	-------	--------------

4159 NASREEN DR and S PORT DR			\$28,000.00
22456	Perpendicular	NE	\$7,000.00
22459	Perpendicular	NW	\$7,000.00
22457	Perpendicular	SE	\$7,000.00
22458	Perpendicular	SW	\$7,000.00

Total Cost for Street: ADMIRAL AVE				\$21,000.00
Intersection ID and Street Names:		Type:	Orientation:	
4162 ADMIRAL AVE and ENSIGN ST				\$21,000.00
25386	Curb Ramp Required	NE	\$7,000.00	
25385	Curb Ramp Required	NW	\$7,000.00	
25387	Curb Ramp Required	S	\$7,000.00	
Total Cost for Street: PROVINCETOWN WAY				\$21,000.00
Intersection ID and Street Names:		Type:	Orientation:	
4163 PROVINCETOWN WAY and STROMFORD WAY				\$21,000.00
25117	Parallel	NE	\$7,000.00	
25118	Parallel	NW	\$7,000.00	
25119	Parallel	SW	\$7,000.00	
Total Cost for Street: CARRO DR				\$28,000.00
Intersection ID and Street Names:		Type:	Orientation:	
4164 CARRO DR and CARTA CT				\$28,000.00
1488	Curb Ramp Required	E	\$7,000.00	
1487	Curb Ramp Required	N	\$7,000.00	
1485	Curb Ramp Required	S	\$7,000.00	
1486	Curb Ramp Required	W	\$7,000.00	
Total Cost for Street: COTTONBALL WAY				\$28,000.00
Intersection ID and Street Names:		Type:	Orientation:	
4165 COTTONBALL WAY and COTTONMILL CIR				\$28,000.00
10499	Perpendicular	NE	\$7,000.00	
10496	Perpendicular	NW	\$7,000.00	
10498	Perpendicular	SE	\$7,000.00	
10497	Perpendicular	SW	\$7,000.00	
Total Cost for Street: LARRY WAY				\$20,000.00
Intersection ID and Street Names:		Type:	Orientation:	
4170 LARRY WAY and MELROSE DR				\$20,000.00
10938	Parallel	NE	\$7,000.00	
10941	Parallel	NW	\$3,500.00	
10939	Parallel	SE	\$7,000.00	
10940	Parallel	SW	\$2,500.00	

Total Cost for Street: LAURELWOOD WAY				\$4,000.00
Intersection ID and Street Names:		Type:	Orientation:	
4171 LAURELWOOD WAY and VENUS DR				\$4,000.00
16699	Parallel	NE	\$500.00	
16698	Parallel	SE	\$3,000.00	
16697	Parallel	SW	\$500.00	
Total Cost for Street: AVALON DR				\$0.00
Intersection ID and Street Names:		Type:	Orientation:	
4172 AVALON DR and VERNA WAY				\$0.00
16156	No Sidewalk, Curb Ramp Not Required	NE	\$0.00	
16155	No Sidewalk, Curb Ramp Not Required	NW	\$0.00	
16154	No Sidewalk, Curb Ramp Not Required	SW	\$0.00	
Total Cost for Street: LAWNWOOD DR				\$21,000.00
Intersection ID and Street Names:		Type:	Orientation:	
4173 LAWNWOOD DR and RICHEVE WAY				\$21,000.00
8988	Curb Ramp Required	NW	\$7,000.00	
8987	Curb Ramp Required	SE	\$7,000.00	
8986	Curb Ramp Required	SW	\$7,000.00	
Total Cost for Street: HARRISON ST				\$20,500.00
Intersection ID and Street Names:		Type:	Orientation:	
4174 HARRISON ST and MADISON AVE				\$20,500.00
6828	Perpendicular	NE	\$7,000.00	
6827	Perpendicular	NW	\$7,000.00	
6826	Pedestrian Pad Required	SE	\$3,000.00	
6825	Parallel	SW	\$3,500.00	
Total Cost for Street: GOLD COIN CT				\$21,000.00
Intersection ID and Street Names:		Type:	Orientation:	
4176 GOLD COIN CT and TENDERFOOT DR				\$21,000.00
22643	Parallel	NE	\$7,000.00	
22645	Parallel	NW	\$7,000.00	
22644	Parallel	SE	\$7,000.00	

Total Cost for Street: LEHIGH CT			\$21,000.00
Intersection ID and Street Names:	Type:	Orientation:	
4178 LEHIGH CT and WELLESLEY WAY			\$21,000.00
20766	Curb Ramp Required	NE	\$7,000.00
20765	Curb Ramp Required	NW	\$7,000.00
20767	Curb Ramp Required	S	\$7,000.00

Total Cost for Street: 41ST AVE			
Intersection ID and Street Names:	Type:	Orientation:	
4180 41ST AVE and CAMELLIA LN			
135509	Driveway	N	

Total Cost for Street: BRAMHALL WAY			\$21,000.00
Intersection ID and Street Names:	Type:	Orientation:	
4181 BRAMHALL WAY and COZZINS CT			\$21,000.00
13919	Parallel	N	\$7,000.00
13921	Curb Ramp Required	S	\$7,000.00
13920	Parallel	W	\$7,000.00

Total Cost for Street: PRIMASING AVE			\$7,000.00
Intersection ID and Street Names:	Type:	Orientation:	
4182 PRIMASING AVE and WASHINGTON AVE			\$7,000.00
136389	Curb Ramp Required	NE	\$7,000.00
136390	No Sidewalk, Curb Ramp Not Required	NW	\$0.00
136388	No Sidewalk, Curb Ramp Not Required	SE	\$0.00
136391	No Sidewalk, Curb Ramp Not Required	SW	\$0.00

Total Cost for Street: ROBERT FROST WAY			\$21,000.00
Intersection ID and Street Names:	Type:	Orientation:	
4183 ROBERT FROST WAY and VOGELSANG DR			\$21,000.00
9790	Curb Ramp Required	NE	\$7,000.00
9789	Curb Ramp Required	SE	\$7,000.00
9788	Curb Ramp Required	SW	\$7,000.00

Total Cost for Street: EAST PKWY			
Intersection ID and Street Names:	Type:	Orientation:	
4186 EAST PKWY and UNNAMED RD			

135315

Driveway

W

Total Cost for Street: SOUTHCLIFF DR**\$21,000.00**

Intersection ID and Street Names:

Type:

Orientation:

4190 SOUTHCLIFF DR and TOBIA WAY**\$21,000.00**

133690

Curb Ramp Required

NE

\$7,000.00

133689

Curb Ramp Required

SE

\$7,000.00

133688

Curb Ramp Required

SW

\$7,000.00

Total Cost for Street: MISSION AVE**\$21,000.00**

Intersection ID and Street Names:

Type:

Orientation:

4191 MISSION AVE and NOTTINGHAM CIR**\$21,000.00**

16711

Parallel

NE

\$7,000.00

16710

Parallel

NW

\$7,000.00

16709

Parallel

SW

\$7,000.00

Total Cost for Street: 50TH AVE**\$24,000.00**

Intersection ID and Street Names:

Type:

Orientation:

4192 50TH AVE and STEINER DR**\$24,000.00**

5668

Parallel

NW

\$7,000.00

5671

Perpendicular

SE

\$3,000.00

5670

Parallel

SW

\$7,000.00

5669

Parallel

W

\$7,000.00

Total Cost for Street: BOULDER GLEN WAY**\$21,000.00**

Intersection ID and Street Names:

Type:

Orientation:

4194 BOULDER GLEN WAY and SANDSTONE SEA WAY**\$21,000.00**

15075

Parallel

NE

\$7,000.00

15074

Parallel

NW

\$7,000.00

15073

Parallel

SW

\$7,000.00

Total Cost for Street: FRONT ST**\$9,500.00**

Intersection ID and Street Names:

Type:

Orientation:

4195 FRONT ST and Q ST**\$9,500.00**

24856

No Sidewalk, Curb Ramp Not Required

NE

\$0.00

24853

Blended Transition

NW

\$7,000.00

24855

No Sidewalk, Curb Ramp Not Required

SE

\$0.00

24854

Blended Transition

SW

\$2,500.00

Total Cost for Street: GREENOCK WAY				\$21,000.00
Intersection ID and Street Names:		Type:	Orientation:	
4196 GREENOCK WAY and WOODED GLEN PL				\$21,000.00
5343	Parallel	NE	\$7,000.00	
5345	Parallel	NW	\$7,000.00	
5344	Parallel	SE	\$7,000.00	
Total Cost for Street: LEMAY ST				\$8,500.00
Intersection ID and Street Names:		Type:	Orientation:	
4197 LEMAY ST and MACREADY AVE				\$8,500.00
135874	Perpendicular	NE	\$2,500.00	
135875	Perpendicular	NW	\$2,500.00	
135876	Parallel	SE	\$3,500.00	
Total Cost for Street: DAY DR				\$0.00
Intersection ID and Street Names:		Type:	Orientation:	
4198 DAY DR and DEL DAYO DR				\$0.00
17072	No Sidewalk, Curb Ramp Not Required	NE	\$0.00	
17073	No Sidewalk, Curb Ramp Not Required	NW	\$0.00	
17071	No Sidewalk, Curb Ramp Not Required	SE	\$0.00	
Total Cost for Street: CATHAY WAY				\$0.00
Intersection ID and Street Names:		Type:	Orientation:	
4199 CATHAY WAY and MAPLE GLEN RD				\$0.00
16076	No Sidewalk, Curb Ramp Not Required	NE	\$0.00	
16075	No Sidewalk, Curb Ramp Not Required	NW	\$0.00	
16077	No Sidewalk, Curb Ramp Not Required	SE	\$0.00	
16074	No Sidewalk, Curb Ramp Not Required	SW	\$0.00	
Total Cost for Street: KARA DR				\$21,000.00
Intersection ID and Street Names:		Type:	Orientation:	
4201 KARA DR and LANDBOROUGH CT				\$21,000.00
11495	Parallel	NE	\$7,000.00	
11496	Parallel	SE	\$7,000.00	
11497	Parallel	SW	\$7,000.00	

Total Cost for Street: LONDON LN			\$10,500.00
Intersection ID and Street Names:	Type:	Orientation:	
4202 LONDON LN and MEADOWBROOK RD			\$10,500.00
3628	Parallel	NE	\$3,000.00
3627	Parallel	SE	\$7,000.00
3626	Parallel	SW	\$500.00
Total Cost for Street: EMMONS CIR			\$21,000.00
Intersection ID and Street Names:	Type:	Orientation:	
4203 EMMONS CIR and WOOLWICH WAY			\$21,000.00
25070	Parallel	E	\$7,000.00
25071	Parallel	N	\$7,000.00
25072	Curb Ramp Required	S	\$7,000.00
Total Cost for Street: HACKBERRY LN			\$16,500.00
Intersection ID and Street Names:	Type:	Orientation:	
4204 HACKBERRY LN and MADISON AVE			\$16,500.00
20893	Parallel	NE	\$3,500.00
20894	Parallel	NW	\$2,500.00
20892	Parallel	SE	\$3,500.00
20891	Parallel	SW	\$7,000.00
Total Cost for Street: FORRESTER WAY			\$21,000.00
Intersection ID and Street Names:	Type:	Orientation:	
4206 FORRESTER WAY and WINTER OAK WAY			\$21,000.00
5602	Parallel	NW	\$7,000.00
5604	Parallel	SE	\$7,000.00
5603	Parallel	SW	\$7,000.00
Total Cost for Street: MCCLELLAN MHP			
Intersection ID and Street Names:	Type:	Orientation:	
4208 MCCLELLAN MHP and ROSEVILLE RD			
7801	Driveway	E	
Total Cost for Street: CUTLER WAY			\$28,000.00
Intersection ID and Street Names:	Type:	Orientation:	
4212 CUTLER WAY and LAKESPRING WAY			\$28,000.00

Sacramento County

Access Compliance Survey Report - Curb Ramps

Cost Summary

30961	Perpendicular	NE	\$7,000.00
30962	Perpendicular	NW	\$7,000.00
30960	Perpendicular	SE	\$7,000.00
30959	Perpendicular	SW	\$7,000.00

Total Cost for Street:	ANTARES WAY	\$21,000.00
-------------------------------	--------------------	--------------------

Intersection ID and Street Names:	Type:	Orientation:
-----------------------------------	-------	--------------

4214	ANTARES WAY	and	NORTH STAR WAY		\$21,000.00
	21955		Curb Ramp Required	NE	\$7,000.00
	21954		Perpendicular	SE	\$7,000.00
	21953		Perpendicular	SW	\$7,000.00

Total Cost for Street:	FREDERICK WAY	\$0.00
-------------------------------	----------------------	---------------

Intersection ID and Street Names:	Type:	Orientation:
-----------------------------------	-------	--------------

4215 FREDERICK WAY and ROLAND RD				\$0.00
19230	No Sidewalk, Curb Ramp Not Required	NE		\$0.00
19229	No Sidewalk, Curb Ramp Not Required	SE		\$0.00
19228	No Sidewalk, Curb Ramp Not Required	SW		\$0.00

Total Cost for Street:	JOSEPH AVE	\$0.00
-------------------------------	-------------------	---------------

Intersection ID and Street Names:	Type:	Orientation:
-----------------------------------	-------	--------------

4216	JOSEPH AVE	and	SIENNA LN		\$0.00
	406		No Sidewalk, Curb Ramp Not Required	NE	\$0.00
	405		No Sidewalk, Curb Ramp Not Required	NW	\$0.00

Total Cost for Street:	CARLE LN	\$0.00
-------------------------------	-----------------	---------------

Intersection ID and Street Names:	Type:	Orientation:
-----------------------------------	-------	--------------

4218	CARLE LN	and	HAMILTON ST		\$0.00
	14256		No Sidewalk, Curb Ramp Not Required	NE	\$0.00
	14255		No Sidewalk, Curb Ramp Not Required	NW	\$0.00
	14257		No Sidewalk, Curb Ramp Not Required	SE	\$0.00

Total Cost for Street:	PALMERSON DR	\$21,000.00
-------------------------------	---------------------	--------------------

Intersection ID and Street Names:	Type:	Orientation:
-----------------------------------	-------	--------------

4219	PALMERSON DR and WINTER OAK WAY		\$21,000.00
5581	Perpendicular	NE	\$7,000.00
5582	Perpendicular	NW	\$7,000.00
5583	Curb Ramp Required	SE	\$7,000.00

Total Cost for Street: KEWANEE ST			\$28,000.00
Intersection ID and Street Names:	Type:	Orientation:	
4220 KEWANEE ST and ROLLING GREEN WAY			\$28,000.00
133777	Curb Ramp Required	NE	\$7,000.00
133774	Curb Ramp Required	NW	\$7,000.00
133776	Curb Ramp Required	SE	\$7,000.00
133775	Curb Ramp Required	SW	\$7,000.00
Total Cost for Street: ORSI CIR			\$21,000.00
Intersection ID and Street Names:	Type:	Orientation:	
4221 ORSI CIR and WOODLEIGH DR			\$21,000.00
134025	Curb Ramp Required	NE	\$7,000.00
134026	Curb Ramp Required	SE	\$7,000.00
134027	Curb Ramp Required	SW	\$7,000.00
Total Cost for Street: DESERT WILLOW CT			\$28,000.00
Intersection ID and Street Names:	Type:	Orientation:	
4222 DESERT WILLOW CT and PRAIRIE DUNES WAY			\$28,000.00
134560	Parallel	NE	\$7,000.00
134561	Parallel	NW	\$7,000.00
134559	Parallel	SE	\$7,000.00
134562	Parallel	SW	\$7,000.00
Total Cost for Street: HOLIDAY WAY			\$21,000.00
Intersection ID and Street Names:	Type:	Orientation:	
4224 HOLIDAY WAY and MILAM WAY			\$21,000.00
11014	Curb Ramp Required	NE	\$7,000.00
11015	Curb Ramp Required	NW	\$7,000.00
11013	Curb Ramp Required	SE	\$7,000.00
Total Cost for Street: 5TH AVE			\$7,000.00
Intersection ID and Street Names:	Type:	Orientation:	
4225 5TH AVE and VICKIE THERESA LN			\$7,000.00
23463	Parallel	NW	\$7,000.00
23464	No Sidewalk, Curb Ramp Not Required	SE	\$0.00

Total Cost for Street: HIDDEN MEADOW WAY			\$21,000.00
Intersection ID and Street Names:	Type:	Orientation:	
4226 HIDDEN MEADOW WAY and ZACHIS WAY			\$21,000.00
5555	Parallel	NE	\$7,000.00
5556	Parallel	SE	\$7,000.00
5557	Parallel	SW	\$7,000.00

Total Cost for Street: CORALWOOD WAY			\$21,000.00
Intersection ID and Street Names:	Type:	Orientation:	
4227 CORALWOOD WAY and LINDENWOOD WAY			\$21,000.00
132991	Curb Ramp Required	NW	\$7,000.00
542	Perpendicular	SE	\$7,000.00
541	Perpendicular	SW	\$7,000.00

Total Cost for Street: BANNISTER RD			\$0.00
Intersection ID and Street Names:	Type:	Orientation:	
4229 BANNISTER RD and BROOKHILL DR			\$0.00
8496	No Sidewalk, Curb Ramp Not Required	NE	\$0.00
8495	No Sidewalk, Curb Ramp Not Required	NW	\$0.00
8497	No Sidewalk, Curb Ramp Not Required	SE	\$0.00

Total Cost for Street: HURLEY WAY			\$7,000.00
Intersection ID and Street Names:	Type:	Orientation:	
4233 HURLEY WAY and WAYLAND AVE			\$7,000.00
133155	Curb Ramp Required	NE	\$7,000.00
1444	No Sidewalk, Curb Ramp Not Required	SE	\$0.00
1445	No Sidewalk, Curb Ramp Not Required	SW	\$0.00

Total Cost for Street: MOUNT VERNON WAY			\$21,000.00
Intersection ID and Street Names:	Type:	Orientation:	
4234 MOUNT VERNON WAY and PAPAYA DR			\$21,000.00
4905	Curb Ramp Required	NE	\$7,000.00
4906	Curb Ramp Required	NW	\$7,000.00
4907	Curb Ramp Required	SW	\$7,000.00

Total Cost for Street: BIRUTA AVE			\$4,000.00
Intersection ID and Street Names:	Type:	Orientation:	

4235 BIRUTA AVE and SUNCREEK WAY				\$4,000.00
27918	Parallel	NW		\$3,500.00
27920	No Sidewalk, Curb Ramp Not Required	SE		\$0.00
27919	Parallel	SW		\$500.00

Total Cost for Street: GARLINGTON CT				\$21,000.00
--------------------------------------	--	--	--	-------------

Intersection ID and Street Names:	Type:	Orientation:
-----------------------------------	-------	--------------

4236 GARLINGTON CT and YORKTON WAY				\$21,000.00
32427	Parallel	NE		\$7,000.00
32429	Parallel	NW		\$7,000.00
32428	Parallel	SE		\$7,000.00

Total Cost for Street: GALBRATH DR				\$16,500.00
------------------------------------	--	--	--	-------------

Intersection ID and Street Names:	Type:	Orientation:
-----------------------------------	-------	--------------

4237 GALBRATH DR and HOLWORTHY WAY				\$16,500.00
11372	Parallel	NE		\$2,500.00
11373	Parallel	NW		\$3,500.00
11371	Parallel	SE		\$3,500.00
11370	Parallel	SW		\$7,000.00

Total Cost for Street: APPALACHIAN DR				\$21,000.00
---------------------------------------	--	--	--	-------------

Intersection ID and Street Names:	Type:	Orientation:
-----------------------------------	-------	--------------

4238 APPALACHIAN DR and HYANNIS WAY				\$21,000.00
28758	Curb Ramp Required	E		\$7,000.00
28756	Curb Ramp Required	NW		\$7,000.00
28757	Curb Ramp Required	SW		\$7,000.00

Total Cost for Street: BRICK HEARTH PL				\$21,000.00
--	--	--	--	-------------

Intersection ID and Street Names:	Type:	Orientation:
-----------------------------------	-------	--------------

4239 BRICK HEARTH PL and TARMIGAN DR				\$21,000.00
6643	Perpendicular	NE		\$7,000.00
6644	Perpendicular	NW		\$7,000.00
6642	Parallel	SE		\$7,000.00

Total Cost for Street: ALTAIR PKWY				\$21,000.00
------------------------------------	--	--	--	-------------

Intersection ID and Street Names:	Type:	Orientation:
-----------------------------------	-------	--------------

4240 ALTAIR PKWY and SPICA PKWY				\$21,000.00
5885	Curb Ramp Required	NE		\$7,000.00
5883	Curb Ramp Required	NW		\$7,000.00

5884	Curb Ramp Required	SW	\$7,000.00
------	--------------------	----	------------

Total Cost for Street:	47TH AVE	\$10,500.00
-------------------------------	-----------------	--------------------

Intersection ID and Street Names:	Type:	Orientation:
-----------------------------------	-------	--------------

4243	47TH AVE and LAURINE WAY	\$10,500.00
------	--------------------------	-------------

135357	Parallel	NE	\$3,500.00
--------	----------	----	------------

135356	Curb Ramp Required	NW	\$7,000.00
--------	--------------------	----	------------

Total Cost for Street:	PECAN AVE	\$500.00
-------------------------------	------------------	-----------------

Intersection ID and Street Names:	Type:	Orientation:
-----------------------------------	-------	--------------

4244	PECAN AVE and PERSHING AVE	\$500.00
------	----------------------------	----------

17748	No Sidewalk, Curb Ramp Not Required	NW	\$0.00
-------	-------------------------------------	----	--------

17750	Parallel	SE	\$500.00
-------	----------	----	----------

17749	No Sidewalk, Curb Ramp Not Required	SW	\$0.00
-------	-------------------------------------	----	--------

Total Cost for Street:	DORY WAY	\$28,000.00
-------------------------------	-----------------	--------------------

Intersection ID and Street Names:	Type:	Orientation:
-----------------------------------	-------	--------------

4248	DORY WAY and PALMYRA DR	\$28,000.00
------	-------------------------	-------------

13957	Parallel	E	\$7,000.00
-------	----------	---	------------

13956	Parallel	N	\$7,000.00
-------	----------	---	------------

13954	Parallel	S	\$7,000.00
-------	----------	---	------------

13955	Parallel	W	\$7,000.00
-------	----------	---	------------

Total Cost for Street:	PHOENIX AVE	\$14,000.00
-------------------------------	--------------------	--------------------

Intersection ID and Street Names:	Type:	Orientation:
-----------------------------------	-------	--------------

4249	PHOENIX AVE and RABENECK WAY	\$14,000.00
------	------------------------------	-------------

28027	No Sidewalk, Curb Ramp Not Required	NE	\$0.00
-------	-------------------------------------	----	--------

28026	No Sidewalk, Curb Ramp Not Required	NW	\$0.00
-------	-------------------------------------	----	--------

28028	Curb Ramp Required	SE	\$7,000.00
-------	--------------------	----	------------

28029	Curb Ramp Required	SW	\$7,000.00
-------	--------------------	----	------------

Total Cost for Street:	CASTLEBAR WAY	\$21,000.00
-------------------------------	----------------------	--------------------

Intersection ID and Street Names:	Type:	Orientation:
-----------------------------------	-------	--------------

4250	CASTLEBAR WAY and THORNHILL DR	\$21,000.00
------	--------------------------------	-------------

570	Parallel	NE	\$7,000.00
-----	----------	----	------------

132992	Parallel	NW	\$7,000.00
--------	----------	----	------------

571	Parallel	SE	\$7,000.00
-----	----------	----	------------

Total Cost for Street:	LUX CT	\$0.00
-------------------------------	---------------	---------------

Intersection ID and Street Names:	Type:	Orientation:
-----------------------------------	-------	--------------

4251 LUX CT and SHELFIELD DR		\$0.00
-------------------------------------	--	---------------

19554	No Sidewalk, Curb Ramp Not Required	NW	\$0.00
19556	No Sidewalk, Curb Ramp Not Required	SE	\$0.00
19555	No Sidewalk, Curb Ramp Not Required	SW	\$0.00

Total Cost for Street:	RAHERE CT	\$21,000.00
-------------------------------	------------------	--------------------

Intersection ID and Street Names:	Type:	Orientation:
-----------------------------------	-------	--------------

4252 RAHERE CT and VERDUGO WAY		\$21,000.00
---------------------------------------	--	--------------------

18051	Perpendicular	NE	\$7,000.00
18052	Perpendicular	SE	\$7,000.00
18053	Curb Ramp Required	SW	\$7,000.00

Total Cost for Street:	MILLS GAP WAY	\$21,000.00
-------------------------------	----------------------	--------------------

Intersection ID and Street Names:	Type:	Orientation:
-----------------------------------	-------	--------------

4253 MILLS GAP WAY and SCOTTSDALE DR		\$21,000.00
---	--	--------------------

136154	Perpendicular	NE	\$7,000.00
136155	Perpendicular	NW	\$7,000.00
136156	Curb Ramp Required	SW	\$7,000.00

Total Cost for Street:	STONECUTTER WAY	\$21,000.00
-------------------------------	------------------------	--------------------

Intersection ID and Street Names:	Type:	Orientation:
-----------------------------------	-------	--------------

4254 STONECUTTER WAY and WORTHINGTON DR		\$21,000.00
--	--	--------------------

12776	Curb Ramp Required	NE	\$7,000.00
12777	Curb Ramp Required	NW	\$7,000.00
12778	Curb Ramp Required	SE	\$7,000.00

Total Cost for Street:	EASTERN AVE	\$0.00
-------------------------------	--------------------	---------------

Intersection ID and Street Names:	Type:	Orientation:
-----------------------------------	-------	--------------

4255 EASTERN AVE and SIERRA MADRE DR		\$0.00
---	--	---------------

15938	No Sidewalk, Curb Ramp Not Required	NE	\$0.00
15939	No Sidewalk, Curb Ramp Not Required	NW	\$0.00
15937	No Sidewalk, Curb Ramp Not Required	SE	\$0.00

Total Cost for Street:	EL VALLE WAY	\$21,000.00
-------------------------------	---------------------	--------------------

Intersection ID and Street Names:	Type:	Orientation:
-----------------------------------	-------	--------------

4256	EL VALLE WAY	and	RIO ROCA CT		\$21,000.00
	20183	Perpendicular	NE		\$7,000.00
	20182	Perpendicular	SE		\$7,000.00
	20181	Curb Ramp Required	SW		\$7,000.00

Total Cost for Street: BELLINGRATH DR					\$0.00
---------------------------------------	--	--	--	--	--------

Intersection ID and Street Names:	Type:	Orientation:
-----------------------------------	-------	--------------

4258	BELLINGRATH DR	and	RANCH RIVER DR		\$0.00
	21480	No Sidewalk, Curb Ramp Not Required	NE		\$0.00
	21482	No Sidewalk, Curb Ramp Not Required	NW		\$0.00
	21481	No Sidewalk, Curb Ramp Not Required	SE		\$0.00

Total Cost for Street: 44TH AVE					\$28,000.00
---------------------------------	--	--	--	--	-------------

Intersection ID and Street Names:	Type:	Orientation:
-----------------------------------	-------	--------------

4259	44TH AVE	and	LAURINE WAY		\$28,000.00
	2286	Curb Ramp Required	NE		\$7,000.00
	2289	Curb Ramp Required	NW		\$7,000.00
	2287	Curb Ramp Required	SE		\$7,000.00
	2288	Curb Ramp Required	SW		\$7,000.00

Total Cost for Street: CRANBROOK WAY					\$21,000.00
--------------------------------------	--	--	--	--	-------------

Intersection ID and Street Names:	Type:	Orientation:
-----------------------------------	-------	--------------

4261	CRANBROOK WAY	and	GREENBRIER WAY		\$21,000.00
	32707	Curb Ramp Required	NW		\$7,000.00
	32709	Curb Ramp Required	SE		\$7,000.00
	32708	Curb Ramp Required	SW		\$7,000.00

Total Cost for Street: ARCONA CT					\$21,000.00
----------------------------------	--	--	--	--	-------------

Intersection ID and Street Names:	Type:	Orientation:
-----------------------------------	-------	--------------

4262	ARCONA CT	and	EMSDALE WAY		\$21,000.00
	31624	Perpendicular	NE		\$7,000.00
	31625	Perpendicular	NW		\$7,000.00
	31623	Curb Ramp Required	S		\$7,000.00

Total Cost for Street: 32ND AVE					\$21,000.00
---------------------------------	--	--	--	--	-------------

Intersection ID and Street Names:	Type:	Orientation:
-----------------------------------	-------	--------------

4263	32ND AVE	and	DEWEY BLVD		\$21,000.00
	2391	Perpendicular	NE		\$7,000.00
	132943	Curb Ramp Required	NW		\$7,000.00

2390	Parallel	SE	\$7,000.00
------	----------	----	------------

Total Cost for Street: ALTA GARDEN LN

Intersection ID and Street Names:	Type:	Orientation:
4264 ALTA GARDEN LN and WRIGHT ST		
1422	Driveway	W

Total Cost for Street: MCCLINTOCK WAY
\$28,000.00

Intersection ID and Street Names:	Type:	Orientation:
4265 MCCLINTOCK WAY and MCMULLEN WAY		
9105	Curb Ramp Required	NE
9104	Perpendicular	NW
9103	Perpendicular	SW

Total Cost for Street: GILA WAY
\$7,000.00

Intersection ID and Street Names:	Type:	Orientation:
4266 GILA WAY and LYNWOOD WAY		
17120	No Sidewalk, Curb Ramp Not Required	NW
17121	Curb Ramp Required	SE
17119	No Sidewalk, Curb Ramp Not Required	SW

Total Cost for Street: DON JULIO BLVD
\$27,500.00

Intersection ID and Street Names:	Type:	Orientation:
4267 DON JULIO BLVD and PALMERSON DR		
5503	Perpendicular	NE
5504	Perpendicular	NW
5502	Perpendicular	SE
5505	Perpendicular	SW

Total Cost for Street: ARNOLD AVE
\$13,000.00

Intersection ID and Street Names:	Type:	Orientation:
4268 ARNOLD AVE and UNNAMED RD		
24578	Perpendicular	NE
24577	Perpendicular	SE
24576	Parallel	SW

Total Cost for Street: COLLEGE OAK DR

Intersection ID and Street Names:	Type:	Orientation:
-----------------------------------	-------	--------------

4269 COLLEGE OAK DR and UNNAMED RD

21338

Driveway

E

Total Cost for Street: JACOB LN

\$21,000.00

Intersection ID and Street Names:

Type:

Orientation:

4270 JACOB LN and KIPLING DR

\$21,000.00

1106

Curb Ramp Required

NE

\$7,000.00

1105

Curb Ramp Required

SE

\$7,000.00

132993

Curb Ramp Required

SW

\$7,000.00

Total Cost for Street: DE COSTA AVE

\$21,000.00

Intersection ID and Street Names:

Type:

Orientation:

4271 DE COSTA AVE and SILVER CREST AVE

\$21,000.00

8785

Curb Ramp Required

NE

\$7,000.00

8784

Curb Ramp Required

NW

\$7,000.00

8786

Curb Ramp Required

SW

\$7,000.00

Total Cost for Street: CRESTRIDGE RD

\$7,000.00

Intersection ID and Street Names:

Type:

Orientation:

4272 CRESTRIDGE RD and WINDING WAY

\$7,000.00

8417

No Sidewalk, Curb Ramp Not Required

NE

\$0.00

8418

No Sidewalk, Curb Ramp Not Required

NW

\$0.00

8419

Curb Ramp Required

SE

\$7,000.00

Total Cost for Street: ARLISSON DR

\$17,500.00

Intersection ID and Street Names:

Type:

Orientation:

4274 ARLISSON DR and HANKS ST

\$17,500.00

12120

Parallel

NE

\$3,500.00

12122

Parallel

NW

\$7,000.00

12121

Parallel

SE

\$7,000.00

Total Cost for Street: CENTER PKWY

\$28,000.00

Intersection ID and Street Names:

Type:

Orientation:

4277 CENTER PKWY and SOUTH PKWY

\$28,000.00

3383

Parallel

NE

\$7,000.00

3384

Parallel

NW

\$7,000.00

3386

Parallel

SE

\$7,000.00

3385

Parallel

SW

\$7,000.00

Total Cost for Street: STANTON CIR				\$0.00
Intersection ID and Street Names:		Type:	Orientation:	
4279 STANTON CIR and STANTON CIR				\$0.00
21366	No Sidewalk, Curb Ramp Not Required	E		\$0.00
21368	No Sidewalk, Curb Ramp Not Required	NW		\$0.00
21367	No Sidewalk, Curb Ramp Not Required	SW		\$0.00

Total Cost for Street: OAKHOLLOW DR				\$21,000.00
Intersection ID and Street Names:		Type:	Orientation:	
4281 OAKHOLLOW DR and SPRINGHAVEN CIR				\$21,000.00
135649	Curb Ramp Required	E		\$7,000.00
135648	Curb Ramp Required	N		\$7,000.00
135647	Curb Ramp Required	W		\$7,000.00

Total Cost for Street: LINCOLN AVE				\$21,000.00
Intersection ID and Street Names:		Type:	Orientation:	
4282 LINCOLN AVE and PARADISE DR				\$21,000.00
1230	Parallel	NE		\$7,000.00
1229	Parallel	NW		\$7,000.00
1231	Parallel	SE		\$7,000.00

Total Cost for Street: FOXFIELD WAY				\$21,000.00
Intersection ID and Street Names:		Type:	Orientation:	
4284 FOXFIELD WAY and OWLCREST CT				\$21,000.00
12838	Perpendicular	NW		\$7,000.00
12839	Curb Ramp Required	SE		\$7,000.00
12837	Perpendicular	SW		\$7,000.00

Total Cost for Street: GALBRATH DR				\$28,000.00
Intersection ID and Street Names:		Type:	Orientation:	
4285 GALBRATH DR and STRATHMORE WAY				\$28,000.00
12850	Curb Ramp Required	NE		\$14,000.00
12851	Curb Ramp Required	SE		\$7,000.00
12849	Curb Ramp Required	W		\$7,000.00

Total Cost for Street: HUNTER LN				\$14,000.00
Intersection ID and Street Names:		Type:	Orientation:	

4286	HUNTER LN	and	NORTH AVE		\$14,000.00
	15713	Perpendicular	NW		\$7,000.00
	15714	Curb Ramp Required	S		\$7,000.00

Total Cost for Street: MELROSE DR				\$20,000.00
-----------------------------------	--	--	--	-------------

Intersection ID and Street Names:	Type:	Orientation:
-----------------------------------	-------	--------------

4287	MELROSE DR	and	STONEMAN DR		\$20,000.00
	11078	Parallel	NE		\$7,000.00
	11077	Parallel	NW		\$3,500.00
	11075	Parallel	SE		\$7,000.00
	11076	Parallel	SW		\$2,500.00

Total Cost for Street: EAST PKWY				\$10,500.00
----------------------------------	--	--	--	-------------

Intersection ID and Street Names:	Type:	Orientation:
-----------------------------------	-------	--------------

4289	EAST PKWY	and	FOREST PKWY		\$10,500.00
	135432	Parallel	NE		\$2,500.00
	135433	Parallel	NW		\$2,500.00
	135435	Parallel	SE		\$2,500.00
	135434	Parallel	SW		\$3,000.00

Total Cost for Street: PAYTON ST				\$21,000.00
----------------------------------	--	--	--	-------------

Intersection ID and Street Names:	Type:	Orientation:
-----------------------------------	-------	--------------

4291	PAYTON ST	and	RIO TINTO AVE		\$21,000.00
	23329	Curb Ramp Required	N		\$7,000.00
	23330	Curb Ramp Required	SE		\$7,000.00
	23331	Curb Ramp Required	SW		\$7,000.00

Total Cost for Street: LEEDY LN				\$0.00
---------------------------------	--	--	--	--------

Intersection ID and Street Names:	Type:	Orientation:
-----------------------------------	-------	--------------

4293	LEEDY LN	and	PECAN AVE		\$0.00
	17741	No Sidewalk, Curb Ramp Not Required	NE		\$0.00
	17740	No Sidewalk, Curb Ramp Not Required	NW		\$0.00
	17739	No Sidewalk, Curb Ramp Not Required	SW		\$0.00

Total Cost for Street: NORTHWOOD RD				\$0.00
-------------------------------------	--	--	--	--------

Intersection ID and Street Names:	Type:	Orientation:
-----------------------------------	-------	--------------

4294	NORTHWOOD RD	and	REGENT RD		\$0.00
	18480	No Sidewalk, Curb Ramp Not Required	NE		\$0.00
	18481	No Sidewalk, Curb Ramp Not Required	SE		\$0.00

18482

No Sidewalk, Curb Ramp Not Required

SW

\$0.00

Total Cost for Street: FREDRIC AVE**\$8,000.00**

Intersection ID and Street Names:

Type:

Orientation:

4295 FREDRIC AVE and S WATT AVE**\$8,000.00**

28871

Parallel

NE

\$500.00

28870

Parallel

SE

\$500.00

28872

Curb Ramp Required

W

\$7,000.00

Total Cost for Street: PALM DR**\$7,000.00**

Intersection ID and Street Names:

Type:

Orientation:

4296 PALM DR and SAN LORENZO WAY**\$7,000.00**

133672

Curb Ramp Required

NE

\$7,000.00

136767

No Sidewalk, Curb Ramp Not Required

NW

\$0.00

136769

No Sidewalk, Curb Ramp Not Required

SE

\$0.00

136768

No Sidewalk, Curb Ramp Not Required

SW

\$0.00

Total Cost for Street: BOLIVAR AVE**\$12,500.00**

Intersection ID and Street Names:

Type:

Orientation:

4297 BOLIVAR AVE and MELROSE DR**\$12,500.00**

10950

Parallel

NE

\$3,500.00

10953

Parallel

NW

\$3,000.00

10951

Parallel

SE

\$3,000.00

10952

Parallel

SW

\$3,000.00

Total Cost for Street: DATE AVE**\$21,000.00**

Intersection ID and Street Names:

Type:

Orientation:

4299 DATE AVE and FREEWAY CIR**\$21,000.00**

14115

Curb Ramp Required

NE

\$7,000.00

14114

Curb Ramp Required

NW

\$7,000.00

14113

Parallel

SW

\$7,000.00

Total Cost for Street: DELANEY DR**\$12,000.00**

Intersection ID and Street Names:

Type:

Orientation:

4301 DELANEY DR and QUAIL PARK WAY**\$12,000.00**

20027

Parallel

NE

\$3,500.00

20028

Parallel

NW

\$2,500.00

20030

Parallel

SE

\$2,500.00

20029

Parallel

SW

\$3,500.00

Total Cost for Street: DARWIN ST			\$0.00
Intersection ID and Street Names:	Type:	Orientation:	
4303 DARWIN ST and JOAN WAY			\$0.00
3805	No Sidewalk, Curb Ramp Not Required	NW	\$0.00

Total Cost for Street: BRIENBOURG WAY			\$21,000.00
Intersection ID and Street Names:	Type:	Orientation:	
4305 BRIENBOURG WAY and WEDGESTONE CT			\$21,000.00
20295	Parallel	NE	\$7,000.00
20296	Parallel	NW	\$7,000.00
20297	Parallel	SW	\$7,000.00

Total Cost for Street: 7TH ST			\$0.00
Intersection ID and Street Names:	Type:	Orientation:	
4309 7TH ST and K ST			\$0.00
23636	No Sidewalk, Curb Ramp Not Required	NE	\$0.00
23634	No Sidewalk, Curb Ramp Not Required	NW	\$0.00
23635	No Sidewalk, Curb Ramp Not Required	SW	\$0.00

Total Cost for Street: GANNON DR			\$17,500.00
Intersection ID and Street Names:	Type:	Orientation:	
4310 GANNON DR and HURLEY WAY			\$17,500.00
3909	Parallel	NE	\$7,000.00
3910	Parallel	NW	\$7,000.00
3911	Parallel	SE	\$3,500.00

Total Cost for Street: BARRYMAN CT			\$21,000.00
Intersection ID and Street Names:	Type:	Orientation:	
4311 BARRYMAN CT and CRISTO DR			\$21,000.00
34300	Parallel	N	\$7,000.00
34298	Parallel	SE	\$7,000.00
34299	Parallel	SW	\$7,000.00

Total Cost for Street: PINEBROOK WAY			\$21,000.00
Intersection ID and Street Names:	Type:	Orientation:	
4314 PINEBROOK WAY and SAGEBRUSH WAY			\$21,000.00
9946	Perpendicular	NE	\$7,000.00

Sacramento County

Access Compliance Survey Report - Curb Ramps

Cost Summary

9947	Perpendicular	SE	\$7,000.00
9948	Curb Ramp Required	SW	\$7,000.00
Total Cost for Street: GLENEAGLE WAY			\$21,000.00
Intersection ID and Street Names: Type: Orientation:			
4315 GLENEAGLE WAY and TUPELO DR			\$21,000.00
12551	Parallel	NE	\$7,000.00
12552	Perpendicular	NW	\$7,000.00
12553	Curb Ramp Required	SW	\$7,000.00
Total Cost for Street: ETHAN WAY			\$0.00
Intersection ID and Street Names: Type: Orientation:			
4317 ETHAN WAY and JOAN WAY			\$0.00
3801	No Sidewalk, Curb Ramp Not Required	NE	\$0.00
3802	No Sidewalk, Curb Ramp Not Required	SE	\$0.00
Total Cost for Street: CERROMAR CIR			\$21,000.00
Intersection ID and Street Names: Type: Orientation:			
4318 CERROMAR CIR and HARBOURWOOD DR			\$21,000.00
18703	Curb Ramp Required	NE	\$7,000.00
18704	Curb Ramp Required	NW	\$7,000.00
18705	Curb Ramp Required	SW	\$7,000.00
Total Cost for Street: BIG CLOUD WAY			\$21,000.00
Intersection ID and Street Names: Type: Orientation:			
4319 BIG CLOUD WAY and MEGAN ANN CT			\$21,000.00
12912	Parallel	E	\$7,000.00
12911	Parallel	NW	\$7,000.00
12910	Parallel	SW	\$7,000.00
Total Cost for Street: I 80 WB MADISON AVE			\$31,500.00
Intersection ID and Street Names: Type: Orientation:			
4321 I 80 WB MADISON AVE and MADISON AVE			\$31,500.00
7626	Parallel	ENE	\$7,000.00
7624	Parallel	N	\$3,500.00
7625	Perpendicular	NNE	\$6,500.00
7627	Perpendicular	NNW	\$2,500.00
7623	Parallel	S	\$3,500.00
7621	Parallel	SSW	\$2,500.00

Sacramento County

Access Compliance Survey Report - Curb Ramps

Cost Summary

7628	Parallel	WNW	\$3,000.00
7622	Parallel	WSW	\$3,000.00
Total Cost for Street: DELICATO WAY			\$21,000.00
Intersection ID and Street Names: Type: Orientation:			
4322 DELICATO WAY and FOPPIANO WAY			\$21,000.00
133498	Parallel	NW	\$7,000.00
133496	Parallel	SE	\$7,000.00
133497	Parallel	SW	\$7,000.00
Total Cost for Street: SUMMER OAK CT			\$21,000.00
Intersection ID and Street Names: Type: Orientation:			
4323 SUMMER OAK CT and WINTER OAK WAY			\$21,000.00
5598	Parallel	NE	\$7,000.00
5597	Parallel	NW	\$7,000.00
5596	Parallel	SW	\$7,000.00
Total Cost for Street: LEGACY LN			\$7,000.00
Intersection ID and Street Names: Type: Orientation:			
4324 LEGACY LN and UNNAMED RD			\$7,000.00
136592	Curb Ramp Required	NE	\$7,000.00
136590	Under Construction	SE	\$0.00
136591	Under Construction	SW	\$0.00
Total Cost for Street: MALORY CT			\$28,000.00
Intersection ID and Street Names: Type: Orientation:			
4325 MALORY CT and MCTAVISH CIR			\$28,000.00
28474	Perpendicular	NE	\$7,000.00
28473	Perpendicular	NW	\$7,000.00
28475	Perpendicular	SE	\$7,000.00
28476	Perpendicular	SW	\$7,000.00
Total Cost for Street: HOWARD AVE			\$21,000.00
Intersection ID and Street Names: Type: Orientation:			
4328 HOWARD AVE and YOSEMITE AVE			\$21,000.00
998	Curb Ramp Required	NE	\$7,000.00
997	Curb Ramp Required	SE	\$7,000.00
132994	Curb Ramp Required	SW	\$7,000.00

Total Cost for Street:	LATHAM DR	\$21,000.00
-------------------------------	------------------	--------------------

Intersection ID and Street Names:	Type:	Orientation:	
4331 LATHAM DR and SIERRA OAKS DR			\$21,000.00
2874	Curb Ramp Required	NE	\$7,000.00
2872	Curb Ramp Required	NW	\$7,000.00
2873	Curb Ramp Required	SW	\$7,000.00

Total Cost for Street:	DELWOOD WAY	\$21,000.00
-------------------------------	--------------------	--------------------

Intersection ID and Street Names:	Type:	Orientation:	
4333 DELWOOD WAY and OLIVEVIEW AVE			\$21,000.00
15424	Curb Ramp Required	E	\$7,000.00
15422	Curb Ramp Required	NW	\$7,000.00
15423	Curb Ramp Required	SW	\$7,000.00

Total Cost for Street:	PLANTATION DR	\$0.00
-------------------------------	----------------------	---------------

Intersection ID and Street Names:	Type:	Orientation:	
4334 PLANTATION DR and SOLANO WAY			\$0.00
3077	No Sidewalk, Curb Ramp Not Required	NE	\$0.00
3076	No Sidewalk, Curb Ramp Not Required	NW	\$0.00
3075	No Sidewalk, Curb Ramp Not Required	SW	\$0.00

Total Cost for Street:	GOES PKWY	\$21,000.00
-------------------------------	------------------	--------------------

Intersection ID and Street Names:	Type:	Orientation:	
4335 GOES PKWY and PALMA PKWY			\$21,000.00
3458	Curb Ramp Required	NE	\$7,000.00
3457	Parallel	SE	\$7,000.00
3459	Parallel	SW	\$7,000.00

Total Cost for Street:	NEISA WAY	\$14,000.00
-------------------------------	------------------	--------------------

Intersection ID and Street Names:	Type:	Orientation:	
4336 NEISA WAY and STEVENSON AVE			\$14,000.00
30013	Parallel	NE	\$7,000.00
30014	Parallel	NW	\$7,000.00
30015	No Sidewalk, Curb Ramp Not Required	SE	\$0.00

Total Cost for Street:	KADEMA DR	\$21,000.00
-------------------------------	------------------	--------------------

Intersection ID and Street Names:	Type:	Orientation:	
-----------------------------------	-------	--------------	--

4337 KADEMA DR and MIDDLETON WAY			\$21,000.00
27534	Curb Ramp Required	NE	\$7,000.00
27533	Curb Ramp Required	NW	\$7,000.00
27535	Curb Ramp Required	S	\$7,000.00

Total Cost for Street: JACOB LN			\$27,500.00
--	--	--	--------------------

Intersection ID and Street Names:	Type:	Orientation:
-----------------------------------	-------	--------------

4338 JACOB LN and OAK VISTA DR			\$27,500.00
1110	Curb Ramp Required	NE	\$7,000.00
1111	Perpendicular	NW	\$6,500.00
1109	Curb Ramp Required	SE	\$7,000.00
1112	Blended Transition	SW	\$7,000.00

Total Cost for Street: ANTELOPE NORTH RD			\$34,000.00
---	--	--	--------------------

Intersection ID and Street Names:	Type:	Orientation:
-----------------------------------	-------	--------------

4340 ANTELOPE NORTH RD and RIDGEPOINT DR			\$34,000.00
25940	Curb Ramp Required	NE	\$7,000.00
25939	Parallel	NNW	\$3,500.00
25935	Parallel	SSW	\$7,000.00
25937	Island-Cut Through	W	\$2,500.00
25938	Parallel	WNW	\$7,000.00
25936	Parallel	WSW	\$7,000.00

Total Cost for Street: SPRING GLEN DR			\$21,000.00
--	--	--	--------------------

Intersection ID and Street Names:	Type:	Orientation:
-----------------------------------	-------	--------------

4342 SPRING GLEN DR and WALNUT VILLA WAY			\$21,000.00
11930	Curb Ramp Required	NE	\$7,000.00
11929	Perpendicular	NW	\$7,000.00
11928	Perpendicular	SW	\$7,000.00

Total Cost for Street: HOLT WAY			\$0.00
--	--	--	---------------

Intersection ID and Street Names:	Type:	Orientation:
-----------------------------------	-------	--------------

4343 HOLT WAY and TOPAZ WAY			\$0.00
2787	No Sidewalk, Curb Ramp Not Required	NW	\$0.00
2785	No Sidewalk, Curb Ramp Not Required	SE	\$0.00
2786	No Sidewalk, Curb Ramp Not Required	SW	\$0.00

Total Cost for Street: GREENWOOD AVE			\$7,000.00
---	--	--	-------------------

Intersection ID and Street Names:	Type:	Orientation:
-----------------------------------	-------	--------------

4344	GREENWOOD AVE	and	NORTH AVE		\$7,000.00
	8746	Curb Ramp Required	E		\$7,000.00
	8747	Driveway	W		

Total Cost for Street: KEEMA AVE					\$17,000.00
----------------------------------	--	--	--	--	-------------

Intersection ID and Street Names:	Type:	Orientation:
-----------------------------------	-------	--------------

4346	KEEMA AVE	and	LONGDALE DR		\$17,000.00
	10397	Parallel	NE		\$3,000.00
	10395	Parallel	SE		\$7,000.00
	10396	Parallel	SW		\$7,000.00

Total Cost for Street: KENNETH AVE					\$10,500.00
------------------------------------	--	--	--	--	-------------

Intersection ID and Street Names:	Type:	Orientation:
-----------------------------------	-------	--------------

4347	KENNETH AVE	and	OAKWIND CT		\$10,500.00
	21976	Parallel	NW		\$500.00
	21978	Curb Ramp Required	SE		\$7,000.00
	21977	Parallel	SW		\$3,000.00

Total Cost for Street: BARNETT CIR					\$21,000.00
------------------------------------	--	--	--	--	-------------

Intersection ID and Street Names:	Type:	Orientation:
-----------------------------------	-------	--------------

4348	BARNETT CIR	and	GORMAN DR		\$21,000.00
	17079	Curb Ramp Required	NE		\$7,000.00
	17078	Curb Ramp Required	SE		\$7,000.00
	17077	Curb Ramp Required	SW		\$7,000.00

Total Cost for Street: CONNECTICUT DR					\$21,000.00
---------------------------------------	--	--	--	--	-------------

Intersection ID and Street Names:	Type:	Orientation:
-----------------------------------	-------	--------------

4351	CONNECTICUT DR	and	CONNECTICUT DR		\$21,000.00
	15759	Curb Ramp Required	N		\$7,000.00
	15760	Curb Ramp Required	SE		\$7,000.00
	15758	Curb Ramp Required	W		\$7,000.00

Total Cost for Street: BRAMBLE BUSH CIR					\$14,000.00
---	--	--	--	--	-------------

Intersection ID and Street Names:	Type:	Orientation:
-----------------------------------	-------	--------------

4352	BRAMBLE BUSH CIR	and	DIANE DR		\$14,000.00
	6607	Parallel	NE		\$3,500.00
	6608	Parallel	NW		\$7,000.00
	6609	Parallel	SW		\$3,500.00

Total Cost for Street: EAST PKWY			\$28,000.00
Intersection ID and Street Names:	Type:	Orientation:	
4353 EAST PKWY and K PKWY			\$28,000.00
3397	Curb Ramp Required	NE	\$7,000.00
3396	Curb Ramp Required	NW	\$7,000.00
3395	Curb Ramp Required	SE	\$7,000.00
3394	Curb Ramp Required	SW	\$7,000.00

Total Cost for Street: CHIPPENDALE DR			
Intersection ID and Street Names:	Type:	Orientation:	
4354 CHIPPENDALE DR and UNNAMED RD			
135197	Driveway	NW	

Total Cost for Street: ACAPPELLA CIR			\$14,000.00
Intersection ID and Street Names:	Type:	Orientation:	
4358 ACAPPELLA CIR and ELVERTA RD			\$14,000.00
28386	Parallel	SE	\$7,000.00
28385	Parallel	SW	\$7,000.00

Total Cost for Street: EL PRADO WAY			\$17,000.00
Intersection ID and Street Names:	Type:	Orientation:	
4359 EL PRADO WAY and MEADOWBROOK RD			\$17,000.00
3643	Parallel	NE	\$7,000.00
3642	Parallel	NW	\$3,000.00
3644	Curb ramp required	SW	\$7,000.00

Total Cost for Street: GREENBERRY DR			
Intersection ID and Street Names:	Type:	Orientation:	
4360 GREENBERRY DR and UNNAMED RD			
20902	Driveway	NE	
20903	Driveway	SW	

Total Cost for Street: AUSPICIOUS WAY			\$21,000.00
Intersection ID and Street Names:	Type:	Orientation:	
4362 AUSPICIOUS WAY and WREYFORD CT			\$21,000.00
14718	Perpendicular	NE	\$7,000.00
14717	Curb Ramp Required	NW	\$7,000.00

14719	Perpendicular	SE	\$7,000.00
Total Cost for Street: 52ND AVE			\$13,000.00
Intersection ID and Street Names:	Type:	Orientation:	
4363 52ND AVE and FRANKLIN BLVD			\$13,000.00
135503	Parallel	NW	\$3,500.00
135506	Perpendicular	SE	\$2,500.00
135505	Parallel	SW	\$3,500.00
135504	Parallel	WSW	\$3,500.00
Total Cost for Street: GARNET PEAK WAY			\$21,000.00
Intersection ID and Street Names:	Type:	Orientation:	
4364 GARNET PEAK WAY and SANDSTONE SEA WAY			\$21,000.00
15077	Parallel	NE	\$7,000.00
15076	Parallel	SE	\$7,000.00
15078	Parallel	W	\$7,000.00
Total Cost for Street: HARRINGTON WAY			
Intersection ID and Street Names:	Type:	Orientation:	
4365 HARRINGTON WAY and HARRINGTON WAY			
1066	Driveway	W	
Total Cost for Street: GAY WAY			\$28,000.00
Intersection ID and Street Names:	Type:	Orientation:	
4366 GAY WAY and N HAVEN DR			\$28,000.00
9525	Curb Ramp Required	NE	\$7,000.00
9524	Curb Ramp Required	NW	\$7,000.00
9522	Curb Ramp Required	SE	\$7,000.00
9523	Curb Ramp Required	SW	\$7,000.00
Total Cost for Street: MORAGA DR			\$21,000.00
Intersection ID and Street Names:	Type:	Orientation:	
4367 MORAGA DR and OAKBOUGH WAY			\$21,000.00
4951	Curb Ramp Required	NE	\$7,000.00
4952	Curb Ramp Required	SE	\$7,000.00
4953	Curb Ramp Required	SW	\$7,000.00

Total Cost for Street: KENNETH AVE			\$0.00
Intersection ID and Street Names:	Type:	Orientation:	
4368 KENNETH AVE and OAK AVE			\$0.00
27883	No Sidewalk, Curb Ramp Not Required	NE	\$0.00
27884	No Sidewalk, Curb Ramp Not Required	SE	\$0.00

Total Cost for Street: NINA WAY			\$21,000.00
Intersection ID and Street Names:	Type:	Orientation:	
4369 NINA WAY and SOUTHWEST AVE			\$21,000.00
2429	Curb Ramp Required	NE	\$7,000.00
2430	Curb Ramp Required	NW	\$7,000.00
132948	Curb Ramp Required	SW	\$7,000.00

Total Cost for Street: DONNER PEAK CT			\$21,000.00
Intersection ID and Street Names:	Type:	Orientation:	
4370 DONNER PEAK CT and SODA SPRINGS WAY			\$21,000.00
22592	Perpendicular	NE	\$7,000.00
22591	Perpendicular	NW	\$7,000.00
22593	Curb Ramp Required	SE	\$7,000.00

Total Cost for Street: BAY STATE CT			\$14,000.00
Intersection ID and Street Names:	Type:	Orientation:	
4371 BAY STATE CT and SILVER CLIFF WAY			\$14,000.00
22751	Parallel	N	\$7,000.00
22753	Parallel	SE	\$3,500.00
22752	Parallel	SW	\$3,500.00

Total Cost for Street: LAMADA CT			\$21,000.00
Intersection ID and Street Names:	Type:	Orientation:	
4372 LAMADA CT and MAYER WAY			\$21,000.00
20921	Curb Ramp Required	E	\$7,000.00
20919	Curb Ramp Required	NW	\$7,000.00
20920	Curb Ramp Required	SW	\$7,000.00

Total Cost for Street: HOLWORTHY WAY			\$21,000.00
Intersection ID and Street Names:	Type:	Orientation:	
4373 HOLWORTHY WAY and TIPPWOOD WAY			\$21,000.00

Sacramento County

Access Compliance Survey Report - Curb Ramps

Cost Summary

11382	Perpendicular	NE	\$7,000.00
11381	Perpendicular	SE	\$7,000.00
11380	Curb Ramp Required	SW	\$7,000.00

Total Cost for Street:	DARKWOODS CT	\$21,000.00
-------------------------------	---------------------	--------------------

Intersection ID and Street Names:	Type:	Orientation:
-----------------------------------	-------	--------------

4374 DARKWOODS CT and SPRINGFIELD WAY			\$21,000.00
14096	Perpendicular	NE	\$7,000.00
14097	Perpendicular	NW	\$7,000.00
14095	Curb Ramp Required	SE	\$7,000.00

Total Cost for Street:	FLAMINGO WAY	\$5,000.00
-------------------------------	---------------------	-------------------

Intersection ID and Street Names:	Type:	Orientation:
-----------------------------------	-------	--------------

4375 FLAMINGO WAY and RIMROCK DR			\$5,000.00
9212	Parallel	NE	\$500.00
9211	Parallel	NW	\$3,500.00
9213	Parallel	SE	\$500.00
9210	Parallel	SW	\$500.00

Total Cost for Street:	18TH AVE	\$5,000.00
-------------------------------	-----------------	-------------------

Intersection ID and Street Names:	Type:	Orientation:
-----------------------------------	-------	--------------

4376 18TH AVE and 44TH ST			\$5,000.00
812	Parallel	NW	\$2,500.00
811	Parallel	SW	\$2,500.00

Total Cost for Street:	CHARLES AVE	\$0.00
-------------------------------	--------------------	---------------

Intersection ID and Street Names:	Type:	Orientation:
-----------------------------------	-------	--------------

4378 CHARLES AVE and MARINDELL ST			\$0.00
21582	No Sidewalk, Curb Ramp Not Required	NE	\$0.00
21580	No Sidewalk, Curb Ramp Not Required	NW	\$0.00
21581	No Sidewalk, Curb Ramp Not Required	SW	\$0.00

Total Cost for Street:	LORELLA WAY	\$21,000.00
-------------------------------	--------------------	--------------------

Intersection ID and Street Names:	Type:	Orientation:
-----------------------------------	-------	--------------

4379 LORELLA WAY and SAN GABRIEL CT			\$21,000.00
14457	Perpendicular	NW	\$7,000.00
14455	Curb Ramp Required	SE	\$7,000.00
14456	Perpendicular	SW	\$7,000.00

Total Cost for Street:	CYCLAMEN WAY	\$14,500.00
-------------------------------	---------------------	--------------------

Intersection ID and Street Names:	Type:	Orientation:	
4383 CYCLAMEN WAY and KINSELLA LN			\$14,500.00
14142	Parallel	NE	\$7,000.00
14143	Parallel	NW	\$500.00
14141	Parallel	SE	\$7,000.00

Total Cost for Street:	SHENANDOAH DR	\$21,000.00
-------------------------------	----------------------	--------------------

Intersection ID and Street Names:	Type:	Orientation:	
4386 SHENANDOAH DR and TIBURON WAY			\$21,000.00
13346	Curb Ramp Required	NE	\$7,000.00
13344	Curb Ramp Required	SE	\$7,000.00
13345	Curb Ramp Required	SW	\$7,000.00

Total Cost for Street:	EAST PKWY	\$21,000.00
-------------------------------	------------------	--------------------

Intersection ID and Street Names:	Type:	Orientation:	
4387 EAST PKWY and GOVERNORS CIR			\$21,000.00
5937	Curb Ramp Required	NE	\$7,000.00
5938	Curb Ramp Required	SE	\$7,000.00
5939	Curb Ramp Required	SW	\$7,000.00

Total Cost for Street:	MILLS CROSSING	\$21,000.00
-------------------------------	-----------------------	--------------------

Intersection ID and Street Names:	Type:	Orientation:	
4388 MILLS CROSSING and PULLMAN DR			\$21,000.00
6943	Curb Ramp Required	NE	\$7,000.00
6942	Parallel	NW	\$7,000.00
6941	Parallel	SW	\$7,000.00

Total Cost for Street:	LAVONNE LN	\$0.00
-------------------------------	-------------------	---------------

Intersection ID and Street Names:	Type:	Orientation:	
4390 LAVONNE LN and NORRIS AVE			\$0.00
18555	No Sidewalk, Curb Ramp Not Required	NE	\$0.00
18556	No Sidewalk, Curb Ramp Not Required	SE	\$0.00
18557	No Sidewalk, Curb Ramp Not Required	W	\$0.00

Total Cost for Street:	AMBER LN	
-------------------------------	-----------------	--

Intersection ID and Street Names:	Type:	Orientation:	
-----------------------------------	-------	--------------	--

4393 AMBER LN and BREMNER WAY			
14124	Driveway	N	
Total Cost for Street: FAWN CROSSING WAY			\$21,000.00
Intersection ID and Street Names:	Type:	Orientation:	
4394 FAWN CROSSING WAY and FIRESTONE WAY			\$21,000.00
5267	Curb Ramp Required	NE	\$7,000.00
5268	Parallel	NW	\$7,000.00
5269	Parallel	SW	\$7,000.00
Total Cost for Street: BRAVO WAY			\$21,000.00
Intersection ID and Street Names:	Type:	Orientation:	
4395 BRAVO WAY and CONTEMPO DR			\$21,000.00
11976	Perpendicular	NE	\$7,000.00
11978	Curb Ramp Required	NW	\$7,000.00
11977	Perpendicular	SE	\$7,000.00
Total Cost for Street: EVEREST WAY			\$21,000.00
Intersection ID and Street Names:	Type:	Orientation:	
4396 EVEREST WAY and PITT CT			\$21,000.00
10195	Curb Ramp Required	NE	\$7,000.00
10194	Parallel	SE	\$7,000.00
10196	Curb Ramp Required	SW	\$7,000.00
Total Cost for Street: BRETT DR			\$28,000.00
Intersection ID and Street Names:	Type:	Orientation:	
4397 BRETT DR and WILLOWBROOK DR			\$28,000.00
9692	Curb Ramp Required	NE	\$7,000.00
9693	Curb Ramp Required	NW	\$7,000.00
9691	Curb Ramp Required	SE	\$7,000.00
9694	Curb Ramp Required	SW	\$7,000.00
Total Cost for Street: BELLAMY WAY			\$21,000.00
Intersection ID and Street Names:	Type:	Orientation:	
4399 BELLAMY WAY and HAYWARD DR			\$21,000.00
23289	Curb Ramp Required	E	\$7,000.00
23291	Perpendicular	NW	\$7,000.00
23290	Perpendicular	SW	\$7,000.00

Total Cost for Street: 43RD AVE			\$7,500.00
Intersection ID and Street Names:	Type:	Orientation:	
4400 43RD AVE and FRANKLIN BLVD			\$7,500.00
134968	Parallel	NE	\$7,000.00
134967	Parallel	SE	\$500.00
Total Cost for Street: MANLOVE RD			\$14,000.00
Intersection ID and Street Names:	Type:	Orientation:	
4401 MANLOVE RD and SUTTERS GOLD DR			\$14,000.00
28821	Perpendicular	NE	\$7,000.00
28823	Perpendicular	SE	\$7,000.00
28822	No Sidewalk, Curb Ramp Not Required	W	\$0.00
Total Cost for Street: FAWN CROSSING WAY			\$21,000.00
Intersection ID and Street Names:	Type:	Orientation:	
4402 FAWN CROSSING WAY and FAWN TRAIL WAY			\$21,000.00
5278	Parallel	NW	\$7,000.00
5276	Parallel	SE	\$7,000.00
5277	Parallel	SW	\$7,000.00
Total Cost for Street: LORELLA WAY			\$21,000.00
Intersection ID and Street Names:	Type:	Orientation:	
4403 LORELLA WAY and STANFORD OAK DR			\$21,000.00
135625	Curb Ramp Required	NE	\$7,000.00
135626	Perpendicular	NW	\$7,000.00
135627	Perpendicular	SW	\$7,000.00
Total Cost for Street: OLANDER WAY			\$28,000.00
Intersection ID and Street Names:	Type:	Orientation:	
4404 OLANDER WAY and SPENGLER DR			\$28,000.00
31108	Perpendicular	NE	\$7,000.00
31107	Perpendicular	NW	\$7,000.00
31105	Perpendicular	SE	\$7,000.00
31106	Perpendicular	SW	\$7,000.00
Total Cost for Street: PICCADILLY CIR			\$21,000.00
Intersection ID and Street Names:	Type:	Orientation:	

4405 PICCADILLY CIR and WIMBLEDON CT			\$21,000.00
12320	Curb Ramp Required	NE	\$7,000.00
12321	Curb Ramp Required	NW	\$7,000.00
12319	Curb Ramp Required	SE	\$7,000.00

Total Cost for Street:	ALLENDALE WAY	\$17,000.00
-------------------------------	----------------------	--------------------

Intersection ID and Street Names:	Type:	Orientation:
-----------------------------------	-------	--------------

4406	ALLENDALE WAY	and	SCALFORD CT		\$17,000.00
	34026	Parallel		NE	\$7,000.00
	34025	Parallel		NW	\$3,000.00
	34024	Parallel		S	\$7,000.00

Total Cost for Street:	MCKAY ST	\$21,000.00
-------------------------------	-----------------	--------------------

Intersection ID and Street Names:	Type:	Orientation:
-----------------------------------	-------	--------------

4408	MCKAY ST	and	WIGHTMAN AVE		\$21,000.00
	11820		Curb Ramp Required	NW	\$7,000.00
	11822		Curb Ramp Required	SE	\$7,000.00
	11821		Curb Ramp Required	SW	\$7,000.00

Total Cost for Street:	ACER WAY	\$21,000.00
-------------------------------	-----------------	--------------------

Intersection ID and Street Names:	Type:	Orientation:
-----------------------------------	-------	--------------

4409	ACER WAY and	ORTIZ CT		\$21,000.00
	18749	Curb Ramp Required	E	\$7,000.00
	18750	Perpendicular	S	\$7,000.00
	18751	Perpendicular	W	\$7,000.00

Total Cost for Street:	HERBERT WAY	\$0.00
-------------------------------	--------------------	---------------

Intersection ID and Street Names:	Type:	Orientation:
-----------------------------------	-------	--------------

4412 HERBERT WAY and PURINTON DR				\$0.00
	2600	No Sidewalk, Curb Ramp Not Required	NE	\$0.00
	2599	No Sidewalk, Curb Ramp Not Required	SE	\$0.00
	2598	No Sidewalk, Curb Ramp Not Required	SW	\$0.00

Total Cost for Street:	AUTUMNWOOD DR	\$17,500.00
-------------------------------	----------------------	--------------------

Intersection ID and Street Names:	Type:	Orientation:
-----------------------------------	-------	--------------

4413	AUTUMNWOOD DR	and	S WATT AVE		\$17,500.00
	28832		Parallel	NE	\$3,500.00
	28833		Parallel	SE	\$7,000.00
	28834		Curb Ramp Required	W	\$7,000.00

Total Cost for Street: GAINES AVE				\$28,000.00
Intersection ID and Street Names:		Type:	Orientation:	
4414 GAINES AVE and LADY JANE WAY				\$28,000.00
19020	Perpendicular	E	\$7,000.00	
19019	Perpendicular	N	\$7,000.00	
19021	Perpendicular	S	\$7,000.00	
19022	Perpendicular	W	\$7,000.00	
Total Cost for Street: ROLLING HILLS RD				\$0.00
Intersection ID and Street Names:		Type:	Orientation:	
4417 ROLLING HILLS RD and WINDING CREEK RD				\$0.00
16048	No Sidewalk, Curb Ramp Not Required	NE	\$0.00	
16049	No Sidewalk, Curb Ramp Not Required	SE	\$0.00	
16050	No Sidewalk, Curb Ramp Not Required	SW	\$0.00	
Total Cost for Street: TEAL BAY CT				\$21,000.00
Intersection ID and Street Names:		Type:	Orientation:	
4418 TEAL BAY CT and WOODHAWK WAY				\$21,000.00
18238	Parallel	NE	\$7,000.00	
18239	Parallel	NW	\$7,000.00	
18240	Parallel	SW	\$7,000.00	
Total Cost for Street: HIBISCUS DR				\$0.00
Intersection ID and Street Names:		Type:	Orientation:	
4420 HIBISCUS DR and WAIKIKI DR				\$0.00
11653	No Sidewalk, Curb Ramp Not Required	NE	\$0.00	
11652	No Sidewalk, Curb Ramp Not Required	NW	\$0.00	
11654	No Sidewalk, Curb Ramp Not Required	SE	\$0.00	
11651	No Sidewalk, Curb Ramp Not Required	SW	\$0.00	
Total Cost for Street: BOURBON DR				\$21,000.00
Intersection ID and Street Names:		Type:	Orientation:	
4421 BOURBON DR and SAMIA CT				\$21,000.00
2999	Parallel	NE	\$7,000.00	
2998	Parallel	NW	\$7,000.00	
3000	Parallel	SE	\$7,000.00	

Total Cost for Street: ANDANTE DR				\$21,000.00
Intersection ID and Street Names:		Type:	Orientation:	
4422 ANDANTE DR and BRAHMS CT				\$21,000.00
25974	Parallel	E		\$7,000.00
25975	Parallel	NW		\$7,000.00
25973	Parallel	SW		\$7,000.00
Total Cost for Street: COCO LN				\$21,000.00
Intersection ID and Street Names:		Type:	Orientation:	
4424 COCO LN and LAYTON DR				\$21,000.00
9422	Curb Ramp Required	NE		\$7,000.00
9421	Curb Ramp Required	SE		\$7,000.00
9423	Curb Ramp Required	SW		\$7,000.00
Total Cost for Street: GOETHE RD				\$14,500.00
Intersection ID and Street Names:		Type:	Orientation:	
4426 GOETHE RD and MAYHEW RD				\$14,500.00
11971	Parallel	NE		\$500.00
11972	Parallel	NW		\$3,500.00
11970	Parallel	SE		\$3,500.00
11969	Parallel	SW		\$7,000.00
Total Cost for Street: CREEK RD				\$6,500.00
Intersection ID and Street Names:		Type:	Orientation:	
4427 CREEK RD and PASADENA AVE				\$6,500.00
14245	Parallel	NE		\$3,000.00
14246	Parallel	NW		\$3,500.00
14247	No Sidewalk, Curb Ramp Not Required	SE		\$0.00
14248	No Sidewalk, Curb Ramp Not Required	SW		\$0.00
Total Cost for Street: THOR WAY				\$0.00
Intersection ID and Street Names:		Type:	Orientation:	
4428 THOR WAY and VENUS DR				\$0.00
16612	No Sidewalk, Curb Ramp Not Required	NE		\$0.00
16613	No Sidewalk, Curb Ramp Not Required	SE		\$0.00
16614	No Sidewalk, Curb Ramp Not Required	SW		\$0.00

Total Cost for Street: MONUMENT DR			\$17,500.00
Intersection ID and Street Names:	Type:	Orientation:	
4429 MONUMENT DR and TIPPWOOD WAY			\$17,500.00
14731	Parallel	NE	\$7,000.00
14730	Parallel	NW	\$7,000.00
14729	Parallel	SW	\$3,500.00

Total Cost for Street: BOTHWELL DR			\$21,000.00
Intersection ID and Street Names:	Type:	Orientation:	
4431 BOTHWELL DR and HOLFORD WAY			\$21,000.00
34001	Parallel	NE	\$7,000.00
34002	Parallel	SE	\$7,000.00
34000	Curb Ramp Required	W	\$7,000.00

Total Cost for Street: BRITTON WAY			\$20,500.00
Intersection ID and Street Names:	Type:	Orientation:	
4432 BRITTON WAY and GRAFTON CIR			\$20,500.00
25016	Parallel	E	\$7,000.00
25015	Parallel	N	\$7,000.00
25014	Perpendicular	W	\$6,500.00

Total Cost for Street: SUNDANCE DR			\$21,000.00
Intersection ID and Street Names:	Type:	Orientation:	
4433 SUNDANCE DR and THUNDERHEAD CIR			\$21,000.00
29744	Perpendicular	NE	\$7,000.00
29743	Perpendicular	NW	\$7,000.00
29745	Curb Ramp Required	SE	\$7,000.00

Total Cost for Street: ELSINORE WAY			\$21,000.00
Intersection ID and Street Names:	Type:	Orientation:	
4434 ELSINORE WAY and LEAVITT WAY			\$21,000.00
25357	Curb Ramp Required	N	\$7,000.00
25356	Perpendicular	SE	\$7,000.00
25355	Perpendicular	SW	\$7,000.00

Total Cost for Street: CRAIGHURST DR			\$21,000.00
Intersection ID and Street Names:	Type:	Orientation:	

4435 CRAIGHURST DR and STONEMAN DR			\$21,000.00
10713	Curb Ramp Required	NE	\$7,000.00
10712	Curb Ramp Required	NW	\$7,000.00
10711	Curb Ramp Required	SW	\$7,000.00

Total Cost for Street: AYSHIRE PL			\$21,000.00
-----------------------------------	--	--	-------------

Intersection ID and Street Names:	Type:	Orientation:
-----------------------------------	-------	--------------

4437 AYSHIRE PL and WHITE SPRUCE DR			\$21,000.00
25913	Parallel	NE	\$7,000.00
25914	Parallel	NW	\$7,000.00
25915	Parallel	SW	\$7,000.00

Total Cost for Street: Eastridge DR			\$21,000.00
-------------------------------------	--	--	-------------

Intersection ID and Street Names:	Type:	Orientation:
-----------------------------------	-------	--------------

4438 Eastridge DR and HedgeWood DR			\$21,000.00
12725	Parallel	NE	\$7,000.00
12726	Parallel	NW	\$7,000.00
12727	Curb Ramp Required	S	\$7,000.00

Total Cost for Street: 43RD AVE			\$28,000.00
---------------------------------	--	--	-------------

Intersection ID and Street Names:	Type:	Orientation:
-----------------------------------	-------	--------------

4439 43RD AVE and MARTIN LUTHER KING JR BLVD			\$28,000.00
2003	Perpendicular	NE	\$7,000.00
2000	Perpendicular	NW	\$7,000.00
2002	Perpendicular	SE	\$7,000.00
2001	Perpendicular	SW	\$7,000.00

Total Cost for Street: E STOCKTON BLVD			\$19,000.00
--	--	--	-------------

Intersection ID and Street Names:	Type:	Orientation:
-----------------------------------	-------	--------------

4440 E STOCKTON BLVD and MEADOWHAVEN DR			\$19,000.00
31874	Parallel	NE	\$7,000.00
31878	Parallel	NW	\$3,500.00
31875	Parallel	SE	\$3,500.00
31876	Parallel	SSW	\$2,500.00
31877	Parallel	WSW	\$2,500.00

Total Cost for Street: MORSE AVE			\$14,000.00
----------------------------------	--	--	-------------

Intersection ID and Street Names:	Type:	Orientation:
-----------------------------------	-------	--------------

4441 MORSE AVE and SIENNA LN			\$14,000.00
------------------------------	--	--	-------------

Sacramento County

Access Compliance Survey Report - Curb Ramps

Cost Summary

304	Parallel	NW	\$7,000.00
305	Parallel	SW	\$7,000.00
Total Cost for Street: CASSATT WAY			\$28,000.00
Intersection ID and Street Names:		Type:	Orientation:
4442 CASSATT WAY and MILANO CT			\$28,000.00
31167	Perpendicular	NE	\$7,000.00
31166	Perpendicular	NW	\$7,000.00
31168	Perpendicular	SE	\$7,000.00
31165	Perpendicular	SW	\$7,000.00
Total Cost for Street: BRENTWOOD RD			\$4,000.00
Intersection ID and Street Names:		Type:	Orientation:
4443 BRENTWOOD RD and PARK ESTATES DR			\$4,000.00
1698	Parallel	NE	\$500.00
1699	Parallel	NW	\$500.00
1697	Parallel	SE	\$3,000.00
Total Cost for Street: DENNIS WAY			\$0.00
Intersection ID and Street Names:		Type:	Orientation:
4444 DENNIS WAY and SANDHURST CT			\$0.00
8727	No Sidewalk, Curb Ramp Not Required	NE	\$0.00
8726	No Sidewalk, Curb Ramp Not Required	NW	\$0.00
8728	No Sidewalk, Curb Ramp Not Required	SW	\$0.00
Total Cost for Street: RESCUE CT			\$21,000.00
Intersection ID and Street Names:		Type:	Orientation:
4446 RESCUE CT and SHAVER CT			\$21,000.00
13379	Perpendicular	NW	\$7,000.00
13381	Curb Ramp Required	SE	\$7,000.00
13380	Perpendicular	SW	\$7,000.00
Total Cost for Street: CARLSBAD AVE			\$0.00
Intersection ID and Street Names:		Type:	Orientation:
4447 CARLSBAD AVE and VALLEY RD			\$0.00
2637	No Sidewalk, Curb Ramp Not Required	NE	\$0.00
2638	No Sidewalk, Curb Ramp Not Required	SE	\$0.00
2636	No Sidewalk, Curb Ramp Not Required	SW	\$0.00

Total Cost for Street:	SPRUCE RIDGE WAY	\$21,000.00
-------------------------------	-------------------------	--------------------

Intersection ID and Street Names:	Type:	Orientation:	
4450 SPRUCE RIDGE WAY and UPHILL WAY			\$21,000.00
20193	Parallel	NW	\$7,000.00
20191	Parallel	SE	\$7,000.00
20192	Parallel	SW	\$7,000.00

Total Cost for Street:	ARCANO WAY	\$21,000.00
-------------------------------	-------------------	--------------------

Intersection ID and Street Names:	Type:	Orientation:	
4451 ARCANO WAY and TEJON AVE			\$21,000.00
24974	Curb Ramp Required	NW	\$7,000.00
24976	Curb Ramp Required	SE	\$7,000.00
24975	Curb Ramp Required	SW	\$7,000.00

Total Cost for Street:	ASHEVILLE CT	\$21,000.00
-------------------------------	---------------------	--------------------

Intersection ID and Street Names:	Type:	Orientation:	
4452 ASHEVILLE CT and RUSTIC RD			\$21,000.00
1292	Parallel	NE	\$7,000.00
1293	Parallel	SE	\$7,000.00
1294	Parallel	SW	\$7,000.00

Total Cost for Street:	JACK LONDON CIR	\$28,000.00
-------------------------------	------------------------	--------------------

Intersection ID and Street Names:	Type:	Orientation:	
4454 JACK LONDON CIR and LEWIS CARROLL WAY			\$28,000.00
9808	Perpendicular	NE	\$7,000.00
9807	Curb Ramp Required	NW	\$7,000.00
9809	Perpendicular	SE	\$7,000.00
9806	Curb Ramp Required	SW	\$7,000.00

Total Cost for Street:	CALIFORNIA AVE	\$0.00
-------------------------------	-----------------------	---------------

Intersection ID and Street Names:	Type:	Orientation:	
4455 CALIFORNIA AVE and VAN ALSTINE AVE			\$0.00
8301	Driveway	E	
8302	No Sidewalk, Curb Ramp Not Required	NW	\$0.00

Total Cost for Street:	PALM ST	\$13,000.00
-------------------------------	----------------	--------------------

Intersection ID and Street Names:	Type:	Orientation:	
-----------------------------------	-------	--------------	--

4458 PALM ST and SKVARLA AVE			\$13,000.00
32509	Perpendicular	NE	\$6,500.00
32508	Perpendicular	NW	\$6,500.00

Total Cost for Street: COSMOS AVE			\$0.00
-----------------------------------	--	--	--------

Intersection ID and Street Names:	Type:	Orientation:
-----------------------------------	-------	--------------

4459 COSMOS AVE and LARCH LN			\$0.00
232	No Sidewalk, Curb Ramp Not Required	NE	\$0.00
233	No Sidewalk, Curb Ramp Not Required	NW	\$0.00
235	No Sidewalk, Curb Ramp Not Required	SE	\$0.00
234	No Sidewalk, Curb Ramp Not Required	SW	\$0.00

Total Cost for Street: BRYCE ST			\$0.00
---------------------------------	--	--	--------

Intersection ID and Street Names:	Type:	Orientation:
-----------------------------------	-------	--------------

4461 BRYCE ST and RAINBOW AVE			\$0.00
2662	No Sidewalk, Curb Ramp Not Required	NE	\$0.00
2663	No Sidewalk, Curb Ramp Not Required	SE	\$0.00
2664	No Sidewalk, Curb Ramp Not Required	SW	\$0.00

Total Cost for Street: BUCKBOARD DR			\$21,000.00
-------------------------------------	--	--	-------------

Intersection ID and Street Names:	Type:	Orientation:
-----------------------------------	-------	--------------

4463 BUCKBOARD DR and E ST			\$21,000.00
24665	Curb Ramp Required	NE	\$7,000.00
24664	Curb Ramp Required	NW	\$7,000.00
24666	Curb Ramp Required	SW	\$7,000.00

Total Cost for Street: OAK TRAIL CT			\$21,000.00
-------------------------------------	--	--	-------------

Intersection ID and Street Names:	Type:	Orientation:
-----------------------------------	-------	--------------

4464 OAK TRAIL CT and PRAIRIE TRAIL WAY			\$21,000.00
132995	Curb Ramp Required	NW	\$7,000.00
581	Curb Ramp Required	S	\$7,000.00
580	Curb Ramp Required	W	\$7,000.00

Total Cost for Street: HOWE AVE			\$13,500.00
---------------------------------	--	--	-------------

Intersection ID and Street Names:	Type:	Orientation:
-----------------------------------	-------	--------------

4465 HOWE AVE and WOODSIDE LN			\$13,500.00
4184	Blended Transition	NE	\$7,000.00
4185	Perpendicular	SE	\$6,500.00

Total Cost for Street: LEAFMONT WAY				\$21,000.00
Intersection ID and Street Names:		Type:	Orientation:	
4466 LEAFMONT WAY and ROSEPORT WAY				\$21,000.00
22163	Curb Ramp Required	N	\$7,000.00	
22161	Perpendicular	SE	\$7,000.00	
22162	Perpendicular	SW	\$7,000.00	
Total Cost for Street: 2ND PKWY				\$7,000.00
Intersection ID and Street Names:		Type:	Orientation:	
4467 2ND PKWY and ALTAIR PKWY				\$7,000.00
24708	Curb Ramp Required	NW	\$7,000.00	
Total Cost for Street: GODDARD WAY				\$28,000.00
Intersection ID and Street Names:		Type:	Orientation:	
4468 GODDARD WAY and PLUMBER WAY				\$28,000.00
11346	Curb Ramp Required	NE	\$7,000.00	
11345	Curb Ramp Required	NW	\$7,000.00	
11343	Curb Ramp Required	SE	\$7,000.00	
11344	Curb Ramp Required	SW	\$7,000.00	
Total Cost for Street: JACKSON ST				
Intersection ID and Street Names:		Type:	Orientation:	
4469 JACKSON ST and UNNAMED RD				
7812	Driveway	E		
Total Cost for Street: CANOPUS AVE				\$28,000.00
Intersection ID and Street Names:		Type:	Orientation:	
4470 CANOPUS AVE and CLOUDCROFT WAY				\$28,000.00
21963	Parallel	NE	\$7,000.00	
21962	Parallel	NW	\$7,000.00	
21960	Parallel	SE	\$7,000.00	
21961	Parallel	SW	\$7,000.00	
Total Cost for Street: BRIGGS DR				\$35,000.00
Intersection ID and Street Names:		Type:	Orientation:	
4475 BRIGGS DR and CHANDLER DR				\$35,000.00
8949	Parallel	NE	\$7,000.00	

Sacramento County

Access Compliance Survey Report - Curb Ramps

Cost Summary

8948	Parallel	NW	\$7,000.00
8950	Parallel	SE	\$7,000.00
8947	Parallel	SSW	\$7,000.00
8946	Parallel	WSW	\$7,000.00

Total Cost for Street:	LADERA WAY	\$28,000.00
-------------------------------	-------------------	--------------------

Intersection ID and Street Names:		Type:	Orientation:	
4476 LADERA WAY and WILLEY WAY				\$28,000.00
3106	Parallel	NE		\$7,000.00
3105	Parallel	NW		\$7,000.00
3107	Parallel	SE		\$7,000.00
3108	Parallel	SW		\$7,000.00

Total Cost for Street:	41ST ST	\$21,000.00
-------------------------------	----------------	--------------------

Intersection ID and Street Names:		Type:	Orientation:	
4477 41ST ST and E NICHOLS AVE				\$21,000.00
30467	Perpendicular	NE		\$7,000.00
30468	Perpendicular	NW		\$7,000.00
30469	Curb Ramp Required	SW		\$7,000.00

Total Cost for Street:	CROOKED STICK DR	\$21,000.00
-------------------------------	-------------------------	--------------------

Intersection ID and Street Names:		Type:	Orientation:
4478 CROOKED STICK DR and WILDHAWK WEST DR			\$21,000.00
34487	Parallel	NE	\$7,000.00
34488	Parallel	NW	\$7,000.00
34489	Parallel	SW	\$7,000.00

Total Cost for Street:	HOPKINS RD	\$0.00
-------------------------------	-------------------	---------------

Intersection ID and Street Names:		Type:	Orientation:
4480 HOPKINS RD and MILLS RD			\$0.00
2845	No Sidewalk, Curb Ramp Not Required	NE	\$0.00
2844	No Sidewalk, Curb Ramp Not Required	NW	\$0.00
2846	No Sidewalk, Curb Ramp Not Required	SE	\$0.00
2847	No Sidewalk, Curb Ramp Not Required	SW	\$0.00

Total Cost for Street:	DRAKE CIR	\$0.00
-------------------------------	------------------	---------------

Intersection ID and Street Names:		Type:	Orientation:	
4481 DRAKE CIR and MILLS RD				\$0.00
27436	No Sidewalk, Curb Ramp Not Required		NE	\$0.00

Sacramento County

Access Compliance Survey Report - Curb Ramps

Cost Summary

27437	No Sidewalk, Curb Ramp Not Required	NW	\$0.00
27438	No Sidewalk, Curb Ramp Not Required	S	\$0.00

Total Cost for Street:	PHEASANT RUN WAY	\$11,000.00
-------------------------------	-------------------------	--------------------

Intersection ID and Street Names:	Type:	Orientation:
-----------------------------------	-------	--------------

4482 PHEASANT RUN WAY and WITHINGTON AVE	\$11,000.00
---	--------------------

23482	Parallel	NE	\$7,000.00
23481	Parallel	NW	\$500.00
23480	Parallel	SW	\$3,500.00

Total Cost for Street:	FOBES DR	\$21,000.00
-------------------------------	-----------------	--------------------

Intersection ID and Street Names:	Type:	Orientation:
-----------------------------------	-------	--------------

4483 FOBES DR and NORTHAM DR	\$21,000.00
-------------------------------------	--------------------

135062	Parallel	NW	\$7,000.00
135063	Parallel	SE	\$7,000.00
135061	Parallel	SW	\$7,000.00

Total Cost for Street:	SPEARBERRY WAY	\$21,000.00
-------------------------------	-----------------------	--------------------

Intersection ID and Street Names:	Type:	Orientation:
-----------------------------------	-------	--------------

4484 SPEARBERRY WAY and THORNFIELD DR	\$21,000.00
--	--------------------

29980	Perpendicular	NE	\$7,000.00
29982	Curb Ramp Required	NW	\$7,000.00
29981	Perpendicular	SE	\$7,000.00

Total Cost for Street:	41ST ST	\$21,000.00
-------------------------------	----------------	--------------------

Intersection ID and Street Names:	Type:	Orientation:
-----------------------------------	-------	--------------

4485 41ST ST and 44TH AVE	\$21,000.00
----------------------------------	--------------------

2065	Perpendicular	NW	\$7,000.00
132996	Curb Ramp Required	SE	\$7,000.00
2064	Perpendicular	SW	\$7,000.00

Total Cost for Street:	DARWIN ST	\$500.00
-------------------------------	------------------	-----------------

Intersection ID and Street Names:	Type:	Orientation:
-----------------------------------	-------	--------------

4487 DARWIN ST and EL CAMINO AVE	\$500.00
---	-----------------

3819	Parallel	NE	\$500.00
3818	No Sidewalk, Curb Ramp Not Required	NW	\$0.00
3817	No Sidewalk, Curb Ramp Not Required	SE	\$0.00
3816	No Sidewalk, Curb Ramp Not Required	SW	\$0.00

Total Cost for Street: OLD DAIRY DR			\$7,500.00
Intersection ID and Street Names:	Type:	Orientation:	
4488 OLD DAIRY DR and VALLEY RIM WAY			\$7,500.00
6276	Parallel	NE	\$3,500.00
6275	Parallel	NW	\$3,500.00
6277	Parallel	SW	\$500.00
Total Cost for Street: 37TH AVE			\$28,000.00
Intersection ID and Street Names:	Type:	Orientation:	
4489 37TH AVE and SAMPSON BLVD			\$28,000.00
2360	Perpendicular	NE	\$7,000.00
2361	Curb Ramp Required	NW	\$7,000.00
2359	Perpendicular	SE	\$7,000.00
2362	Curb Ramp Required	SW	\$7,000.00
Total Cost for Street: REDGOLD WAY			\$13,500.00
Intersection ID and Street Names:	Type:	Orientation:	
4490 REDGOLD WAY and SNOWBIRD WAY			\$13,500.00
9254	Parallel	NE	\$3,000.00
9253	Parallel	NW	\$7,000.00
9255	Parallel	SE	\$3,500.00
Total Cost for Street: EL PRADO WAY			\$10,500.00
Intersection ID and Street Names:	Type:	Orientation:	
4492 EL PRADO WAY and LANDON LN			\$10,500.00
3625	Parallel	NE	\$3,000.00
3624	Parallel	SE	\$500.00
3623	Parallel	SW	\$7,000.00
Total Cost for Street: RENDHAM WAY			\$17,500.00
Intersection ID and Street Names:	Type:	Orientation:	
4493 RENDHAM WAY and WATERMAN RD			\$17,500.00
134395	Parallel	NNW	\$3,500.00
134396	Parallel	NW	\$3,500.00
134398	Parallel	SSW	\$3,500.00
134397	Parallel	WSW	\$7,000.00

Total Cost for Street: HICKORY AVE				\$0.00
Intersection ID and Street Names:		Type:	Orientation:	
4494 HICKORY AVE and HODGE PL				\$0.00
22144	No Sidewalk, Curb Ramp Not Required	NW		\$0.00
22142	No Sidewalk, Curb Ramp Not Required	SE		\$0.00
22143	No Sidewalk, Curb Ramp Not Required	SW		\$0.00

Total Cost for Street: AURELIUS WAY				\$21,000.00
Intersection ID and Street Names:		Type:	Orientation:	
4496 AURELIUS WAY and DOMITIAN ST				\$21,000.00
18628	Curb Ramp Required	NW		\$7,000.00
18630	Parallel	SE		\$7,000.00
18629	Curb Ramp Required	SW		\$7,000.00

Total Cost for Street: LIPPI PKWY				\$21,000.00
Intersection ID and Street Names:		Type:	Orientation:	
4499 LIPPI PKWY and MANET PKWY				\$21,000.00
135492	Curb Ramp Required	N		\$7,000.00
135491	Parallel	SE		\$7,000.00
135490	Parallel	SW		\$7,000.00

Total Cost for Street: BENTLEY WAY				\$21,000.00
Intersection ID and Street Names:		Type:	Orientation:	
4500 BENTLEY WAY and CARMELO DR				\$21,000.00
19593	Parallel	NE		\$7,000.00
19592	Parallel	NW		\$7,000.00
19591	Parallel	SW		\$7,000.00

Total Cost for Street: FITTLEWORTH WAY				\$21,000.00
Intersection ID and Street Names:		Type:	Orientation:	
4501 FITTLEWORTH WAY and HORSHAM CT				\$21,000.00
133472	Parallel	NE		\$7,000.00
133473	Parallel	NW		\$7,000.00
133474	Parallel	SW		\$7,000.00

Total Cost for Street: PARKVILLE CT				\$21,000.00
Intersection ID and Street Names:		Type:	Orientation:	

4502	PARKVILLE CT	and	ROBLE WAY		\$21,000.00
	14314		Perpendicular	NE	\$7,000.00
	14315		Curb Ramp Required	NW	\$7,000.00
	14313		Perpendicular	SE	\$7,000.00

Total Cost for Street: CANTEL WAY					\$28,000.00
--	--	--	--	--	--------------------

Intersection ID and Street Names:	Type:	Orientation:
-----------------------------------	-------	--------------

4503	CANTEL WAY	and	MILTON WAY		\$28,000.00
	11002		Curb Ramp Required	NW	\$7,000.00
	11003		Curb Ramp Required	SE	\$14,000.00
	11001		Curb Ramp Required	SW	\$7,000.00

Total Cost for Street: EL CAMINO AVE					\$4,750.00
---	--	--	--	--	-------------------

Intersection ID and Street Names:	Type:	Orientation:
-----------------------------------	-------	--------------

4505	EL CAMINO AVE	and	WATSON ST		\$4,750.00
	16198		Parallel	NE	\$500.00
	16197		Blended Transition	NW	\$3,250.00
	16199		Parallel	SE	\$500.00
	16200		Parallel	SW	\$500.00

Total Cost for Street: ASHBOURNE DR					\$10,000.00
--	--	--	--	--	--------------------

Intersection ID and Street Names:	Type:	Orientation:
-----------------------------------	-------	--------------

4506	ASHBOURNE DR	and	MARCONI AVE		\$10,000.00
	19363		No Sidewalk, Curb Ramp Not Required	NW	\$0.00
	19362		Parallel	SE	\$3,000.00
	19361		Parallel	SW	\$7,000.00

Total Cost for Street: BOWERY CT					\$21,000.00
---	--	--	--	--	--------------------

Intersection ID and Street Names:	Type:	Orientation:
-----------------------------------	-------	--------------

4507	BOWERY CT	and	NOEL DR		\$21,000.00
	22053		Curb Ramp Required	NE	\$7,000.00
	22054		Curb Ramp Required	NW	\$7,000.00
	22055		Curb Ramp Required	SW	\$7,000.00

Total Cost for Street: FALLING LEAF CT					\$21,000.00
---	--	--	--	--	--------------------

Intersection ID and Street Names:	Type:	Orientation:
-----------------------------------	-------	--------------

4509	FALLING LEAF CT	and	ZEPHYR HILLS WAY		\$21,000.00
	13122		Perpendicular	NE	\$7,000.00
	13121		Curb Ramp Required	NW	\$7,000.00

13123	Perpendicular	SE	\$7,000.00
-------	---------------	----	------------

Total Cost for Street: HARDWOOD CT**\$21,000.00**

Intersection ID and Street Names:	Type:	Orientation:	
4510 HARDWOOD CT and WOODMORE OAKS DR			\$21,000.00
29595	Curb Ramp Required	NW	\$7,000.00
29593	Curb Ramp Required	SE	\$7,000.00
29594	Curb Ramp Required	SW	\$7,000.00

Total Cost for Street: MANZANILLO ST**\$0.00**

Intersection ID and Street Names:	Type:	Orientation:	
4513 MANZANILLO ST and RUGGLES CT			\$0.00
13586	No Sidewalk, Curb Ramp Not Required	NE	\$0.00
13585	No Sidewalk, Curb Ramp Not Required	SE	\$0.00
13584	No Sidewalk, Curb Ramp Not Required	SW	\$0.00

Total Cost for Street: HAWTHORN RD**\$0.00**

Intersection ID and Street Names:	Type:	Orientation:	
4514 HAWTHORN RD and SIERRA BLVD			\$0.00
389	No Sidewalk, Curb Ramp Not Required	SE	\$0.00
388	No Sidewalk, Curb Ramp Not Required	SW	\$0.00

Total Cost for Street: EDEN CT**\$7,000.00**

Intersection ID and Street Names:	Type:	Orientation:	
4516 EDEN CT and ROOT AVE			\$7,000.00
16369	No Sidewalk, Curb Ramp Not Required	NE	\$0.00
16370	Curb Ramp Required	NW	\$7,000.00
16368	No Sidewalk, Curb Ramp Not Required	SE	\$0.00

Total Cost for Street: INDERKUM WAY**\$21,000.00**

Intersection ID and Street Names:	Type:	Orientation:	
4517 INDERKUM WAY and LUCCHESI DR			\$21,000.00
134344	Curb Ramp Required	N	\$7,000.00
134342	Parallel	SE	\$7,000.00
134343	Parallel	SW	\$7,000.00

Total Cost for Street: ANNA WAY**\$0.00**

Intersection ID and Street Names:	Type:	Orientation:	
-----------------------------------	-------	--------------	--

4518	ANNA WAY	and	KATHRYN WAY		\$0.00
	3857	No Sidewalk, Curb Ramp Not Required	NW		\$0.00
	3855	No Sidewalk, Curb Ramp Not Required	SE		\$0.00
	3856	No Sidewalk, Curb Ramp Not Required	SW		\$0.00

Total Cost for Street:	NEW SALEM CT	\$21,000.00
-------------------------------	---------------------	--------------------

Intersection ID and Street Names:	Type:	Orientation:
-----------------------------------	-------	--------------

4519	NEW SALEM CT	and	TAMI WAY		\$21,000.00
	133644	Curb Ramp Required	NE		\$7,000.00
	133645	Curb Ramp Required	NW		\$7,000.00
	133643	Curb Ramp Required	SE		\$7,000.00

Total Cost for Street:	CALLEYSTONE WAY	\$17,500.00
-------------------------------	------------------------	--------------------

Intersection ID and Street Names:	Type:	Orientation:
-----------------------------------	-------	--------------

4520	CALLEYSTONE WAY	and	WINDFORD WAY		\$17,500.00
	5469	Parallel	NE		\$7,000.00
	5468	Parallel	NW		\$3,500.00
	5470	Parallel	SW		\$7,000.00

Total Cost for Street:	BRISBANE CT	\$21,000.00
-------------------------------	--------------------	--------------------

Intersection ID and Street Names:	Type:	Orientation:
-----------------------------------	-------	--------------

4521	BRISBANE CT	and	QUESADA WAY		\$21,000.00
	12224	Perpendicular	NE		\$7,000.00
	12223	Perpendicular	NW		\$7,000.00
	12225	Curb Ramp Required	SW		\$7,000.00

Total Cost for Street:	BLUE MOUNTAIN WAY	\$1,500.00
-------------------------------	--------------------------	-------------------

Intersection ID and Street Names:	Type:	Orientation:
-----------------------------------	-------	--------------

4522	BLUE MOUNTAIN WAY	and	GARDEN RIDGE WAY		\$1,500.00
	23206	Parallel	NE		\$500.00
	23207	Parallel	NW		\$500.00
	23205	Parallel	SE		\$500.00

Total Cost for Street:	EL PARAISO AVE	\$8,000.00
-------------------------------	-----------------------	-------------------

Intersection ID and Street Names:	Type:	Orientation:
-----------------------------------	-------	--------------

4523	EL PARAISO AVE	and	SAMPSON BLVD		\$8,000.00
	2366	Parallel	NE		\$500.00
	2367	Parallel	SE		\$500.00
	132903	Parallel	SW		\$7,000.00

Total Cost for Street: HUNTS RUN WAY				\$21,000.00
Intersection ID and Street Names:		Type:	Orientation:	
4524 HUNTS RUN WAY and IVY CREEK DR				\$21,000.00
30895	Perpendicular	NE	\$7,000.00	
30894	Perpendicular	NW	\$7,000.00	
30896	Curb Ramp Required	SW	\$7,000.00	
Total Cost for Street: 44TH ST				\$21,000.00
Intersection ID and Street Names:		Type:	Orientation:	
4525 44TH ST and FRUITRIDGE RD				\$21,000.00
660	Parallel	NE	\$7,000.00	
659	Parallel	NW	\$7,000.00	
658	Parallel	SW	\$7,000.00	
Total Cost for Street: BOTHWELL DR				\$28,000.00
Intersection ID and Street Names:		Type:	Orientation:	
4526 BOTHWELL DR and HALDEMAN WAY				\$28,000.00
34165	Parallel	NE	\$7,000.00	
34162	Parallel	NW	\$7,000.00	
34164	Parallel	SE	\$7,000.00	
34163	Parallel	SW	\$7,000.00	
Total Cost for Street: LAKEVIEW DR				\$0.00
Intersection ID and Street Names:		Type:	Orientation:	
4527 LAKEVIEW DR and PROSPECT DR				\$0.00
4789	No Sidewalk, Curb Ramp Not Required	NE	\$0.00	
4790	No Sidewalk, Curb Ramp Not Required	SE	\$0.00	
4791	No Sidewalk, Curb Ramp Not Required	SW	\$0.00	
Total Cost for Street: DUDLEY BLVD				\$23,000.00
Intersection ID and Street Names:		Type:	Orientation:	
4530 DUDLEY BLVD and HOWARD ST				\$23,000.00
24493	Pedestrian Pad	ESE	\$2,500.00	
24492	Pedestrian Pad	NE	\$2,500.00	
24498	Pedestrian Pad	NNW	\$2,500.00	
24494	Pedestrian Pad	SSE	\$2,500.00	
24495	Parallel	SSW	\$7,000.00	
1484	Driveway	W		

Sacramento County

Access Compliance Survey Report - Curb Ramps

Cost Summary

24497	Pedestrian Pad	WNW	\$2,500.00
24496	Parallel	WSW	\$3,500.00
Total Cost for Street: 47TH AVE			\$22,500.00
Intersection ID and Street Names: Type: Orientation:			
4531 47TH AVE and MARTIN LUTHER KING JR BLVD			\$22,500.00
135518	Island-Cut Through	ESE	\$2,500.00
135520	Parallel	NE	\$3,500.00
135521	Parallel	NNW	\$3,500.00
135522	Parallel	NW	\$7,000.00
135519	Parallel	SE	\$2,500.00
135517	Parallel	SW	\$3,500.00
Total Cost for Street: PALMERSON DR			\$21,000.00
Intersection ID and Street Names: Type: Orientation:			
4532 PALMERSON DR and WHITEHAVEN WAY			\$21,000.00
5211	Parallel	NE	\$7,000.00
5212	Parallel	SE	\$7,000.00
5210	Parallel	SW	\$7,000.00
Total Cost for Street: LEWIS CARROLL WAY			\$14,000.00
Intersection ID and Street Names: Type: Orientation:			
4533 LEWIS CARROLL WAY and VILLA DR			\$14,000.00
9846	Curb Ramp Required	NW	\$7,000.00
9845	Perpendicular	SW	\$7,000.00
Total Cost for Street: BARRETT RD			\$7,000.00
Intersection ID and Street Names: Type: Orientation:			
4535 BARRETT RD and ROLLING WAY			\$7,000.00
1173	Parallel	NW	\$3,500.00
1172	Parallel	SW	\$3,500.00
Total Cost for Street: HOFFMAN BLUFF WAY			\$14,000.00
Intersection ID and Street Names: Type: Orientation:			
4539 HOFFMAN BLUFF WAY and ROYAL PALM WAY			\$14,000.00
133667	Curb Ramp Required	NW	\$7,000.00
133668	Curb Ramp Required	SE	\$7,000.00

Total Cost for Street: 43RD ST				\$0.00
Intersection ID and Street Names:		Type:	Orientation:	
4540 43RD ST and HOWARD ST				\$0.00
24488	No Sidewalk, Curb Ramp Not Required	NE		\$0.00
24491	No Sidewalk, Curb Ramp Not Required	NW		\$0.00
24489	No Sidewalk, Curb Ramp Not Required	SE		\$0.00
24490	No Sidewalk, Curb Ramp Not Required	SW		\$0.00
Total Cost for Street: PARK PLACE DR				\$21,000.00
Intersection ID and Street Names:		Type:	Orientation:	
4541 PARK PLACE DR and PARK PLACE DR				\$21,000.00
16661	Perpendicular	NE		\$7,000.00
16663	Curb Ramp Required	NW		\$7,000.00
16662	Perpendicular	SE		\$7,000.00
Total Cost for Street: 26TH AVE				\$21,000.00
Intersection ID and Street Names:		Type:	Orientation:	
4542 26TH AVE and 44TH ST				\$21,000.00
132997	Curb Ramp Required	NE		\$7,000.00
971	Perpendicular	NW		\$7,000.00
970	Perpendicular	SW		\$7,000.00
Total Cost for Street: BAINBRIDGE DR				\$21,000.00
Intersection ID and Street Names:		Type:	Orientation:	
4545 BAINBRIDGE DR and WORTHINGTON DR				\$21,000.00
12758	Curb Ramp Required	NW		\$7,000.00
12760	Curb Ramp Required	SE		\$7,000.00
12759	Curb Ramp Required	SW		\$7,000.00
Total Cost for Street: CRICKET CT				\$21,000.00
Intersection ID and Street Names:		Type:	Orientation:	
4547 CRICKET CT and WHITEHALL WAY				\$21,000.00
12325	Curb Ramp Required	NE		\$7,000.00
12327	Curb Ramp Required	NW		\$7,000.00
12326	Curb Ramp Required	SE		\$7,000.00

Total Cost for Street: BORREGO WAY				\$21,000.00
Intersection ID and Street Names:		Type:	Orientation:	
4548 BORREGO WAY and LADERA WAY				\$21,000.00
3112	Parallel	NW	\$7,000.00	
3114	Parallel	SE	\$7,000.00	
3113	Parallel	SW	\$7,000.00	
Total Cost for Street: ROLLINS WAY				\$21,000.00
Intersection ID and Street Names:		Type:	Orientation:	
4549 ROLLINS WAY and WARMUTH CT				\$21,000.00
28413	Perpendicular	NE	\$7,000.00	
28414	Curb Ramp Required	NW	\$7,000.00	
28412	Perpendicular	SE	\$7,000.00	
Total Cost for Street: MARILONA DR				\$7,000.00
Intersection ID and Street Names:		Type:	Orientation:	
4550 MARILONA DR and VERNA WAY				\$7,000.00
16230	No Sidewalk, Curb Ramp Not Required	NE	\$0.00	
16231	No Sidewalk, Curb Ramp Not Required	NW	\$0.00	
16232	Curb Ramp Required	SW	\$7,000.00	
Total Cost for Street: MILLBURN ST				\$2,000.00
Intersection ID and Street Names:		Type:	Orientation:	
4552 MILLBURN ST and TEMPLETON DR				\$2,000.00
3303	Parallel	NE	\$500.00	
3306	Parallel	NW	\$500.00	
3304	Parallel	SE	\$500.00	
3305	Parallel	SW	\$500.00	
Total Cost for Street: 66TH AVE				\$14,000.00
Intersection ID and Street Names:		Type:	Orientation:	
4553 66TH AVE and CENTER MALL WAY				\$14,000.00
133451	No Sidewalk, Curb Ramp Not Required	NW	\$0.00	
133453	Perpendicular	SE	\$7,000.00	
133452	Perpendicular	SW	\$7,000.00	

Total Cost for Street: MAIN AVE		
Intersection ID and Street Names:	Type:	Orientation:
4555 MAIN AVE and RIVER OAKS LN		
31232	Driveway	W

Total Cost for Street: TRICIA WAY			\$21,000.00
Intersection ID and Street Names:	Type:	Orientation:	
4557 TRICIA WAY and YUCCA WAY			\$21,000.00
7675	Curb Ramp Required	NE	\$7,000.00
7673	Curb Ramp Required	NW	\$7,000.00
7674	Curb Ramp Required	SW	\$7,000.00

Total Cost for Street: FAIR OAKS BLVD			\$0.00
Intersection ID and Street Names:	Type:	Orientation:	
4558 FAIR OAKS BLVD and LAWSON WAY			\$0.00
414	No Sidewalk, Curb Ramp Not Required	SE	\$0.00
413	No Sidewalk, Curb Ramp Not Required	SW	\$0.00

Total Cost for Street: EL VITA WAY			\$21,000.00
Intersection ID and Street Names:	Type:	Orientation:	
4559 EL VITA WAY and HILLSIDE WAY			\$21,000.00
16977	Curb Ramp Required	NE	\$7,000.00
16978	Curb Ramp Required	NW	\$7,000.00
16976	Curb Ramp Required	SE	\$7,000.00

Total Cost for Street: GOLD EXPRESS DR			\$21,000.00
Intersection ID and Street Names:		Type:	Orientation:
4560 GOLD EXPRESS DR and GOLD SPRINGS CT			\$21,000.00
134682	Curb Ramp Required	NE	\$7,000.00
134681	Perpendicular	SE	\$7,000.00
134680	Perpendicular	SW	\$7,000.00

Total Cost for Street: CARMICHAEL PARK RD			\$0.00
Intersection ID and Street Names:	Type:	Orientation:	
4562 CARMICHAEL PARK RD and GREEN PARK LN			\$0.00
18551	No Sidewalk, Curb Ramp Not Required	N	\$0.00
18554	No Sidewalk, Curb Ramp Not Required	SE	\$0.00

18553

No Sidewalk, Curb Ramp Not Required

SW

\$0.00

Total Cost for Street: BRIGGS DR**\$21,000.00**

Intersection ID and Street Names:

Type:

Orientation:

4565 BRIGGS DR and BRIGGS DR**\$21,000.00**

10061

Curb Ramp Required

NE

\$7,000.00

10060

Parallel

NW

\$7,000.00

10059

Parallel

SW

\$7,000.00

Total Cost for Street: CAPE WINDHAM PL**\$14,000.00**

Intersection ID and Street Names:

Type:

Orientation:

4566 CAPE WINDHAM PL and FILBERT AVE**\$14,000.00**

18996

No Sidewalk, Curb Ramp Not Required

NE

\$0.00

18999

Parallel

NW

\$7,000.00

18997

No Sidewalk, Curb Ramp Not Required

SE

\$0.00

18998

Parallel

SW

\$7,000.00

Total Cost for Street: ANTELOPE WOODS**\$21,000.00**

Intersection ID and Street Names:

Type:

Orientation:

4567 ANTELOPE WOODS and GALBRATH DR**\$21,000.00**

13026

Perpendicular

NE

\$7,000.00

13025

Perpendicular

NW

\$7,000.00

13024

Curb Ramp Required

SW

\$7,000.00

Total Cost for Street: EVEREST WAY**\$35,000.00**

Intersection ID and Street Names:

Type:

Orientation:

4568 EVEREST WAY and TACOMIC DR**\$35,000.00**

9940

Curb Ramp Required

NNW

\$7,000.00

9939

Curb Ramp Required

NW

\$7,000.00

9941

Curb Ramp Required

SE

\$14,000.00

9938

Curb Ramp Required

SW

\$7,000.00

Total Cost for Street: COLLEGE OAK DR**\$15,000.00**

Intersection ID and Street Names:

Type:

Orientation:

4569 COLLEGE OAK DR and UNNAMED RD**\$15,000.00**

134217

Pedestrian Pad

ESE

\$2,500.00

20752

Pedestrian Pad Required

NE

\$3,000.00

20753

Parallel

NW

\$7,000.00

20751

Pedestrian Pad

SSE

\$2,500.00

Total Cost for Street: EL ORO ST				\$21,000.00
Intersection ID and Street Names:		Type:	Orientation:	
4571 EL ORO ST and SAN VICENTE WAY				\$21,000.00
9466	Curb Ramp Required	NW	\$7,000.00	
9468	Curb Ramp Required	SE	\$7,000.00	
9467	Curb Ramp Required	SW	\$7,000.00	
Total Cost for Street: 41ST AVE				\$2,000.00
Intersection ID and Street Names:		Type:	Orientation:	
4573 41ST AVE and FRANKLIN BLVD				\$2,000.00
134973	Parallel	NE	\$500.00	
134974	Parallel	NNE	\$500.00	
136836	Parallel	NW	\$500.00	
134972	Parallel	SE	\$500.00	
Total Cost for Street: GREENBACK LN				\$21,000.00
Intersection ID and Street Names:		Type:	Orientation:	
4574 GREENBACK LN and STOFFER WAY				\$21,000.00
18787	Curb Ramp Required	NE	\$7,000.00	
18788	Perpendicular	SE	\$7,000.00	
18789	Perpendicular	SW	\$7,000.00	
Total Cost for Street: BOTHWELL DR				\$14,000.00
Intersection ID and Street Names:		Type:	Orientation:	
4575 BOTHWELL DR and OSSMAN CT				\$14,000.00
34135	Parallel	NE	\$7,000.00	
34136	Parallel	SE	\$7,000.00	
34134	No Sidewalk, Curb Ramp Not Required	W	\$0.00	
Total Cost for Street: CASTEC DR				\$0.00
Intersection ID and Street Names:		Type:	Orientation:	
4576 CASTEC DR and EL TORO WAY				\$0.00
15786	No Sidewalk, Curb Ramp Not Required	NE	\$0.00	
15785	No Sidewalk, Curb Ramp Not Required	NW	\$0.00	
15784	No Sidewalk, Curb Ramp Not Required	SW	\$0.00	

Total Cost for Street: KETTERING CIR			\$21,000.00
Intersection ID and Street Names:	Type:	Orientation:	
4577 KETTERING CIR and MOUNT VERNON WAY			\$21,000.00
4909	Curb Ramp Required	NE	\$7,000.00
4908	Curb Ramp Required	NW	\$7,000.00
4910	Curb Ramp Required	SE	\$7,000.00

Total Cost for Street: BEDROCK CT			\$28,000.00
Intersection ID and Street Names:	Type:	Orientation:	
4579 BEDROCK CT and CAYMUS DR			\$28,000.00
15045	Parallel	NE	\$7,000.00
15046	Parallel	NW	\$7,000.00
15044	Parallel	SE	\$7,000.00
15043	Parallel	SW	\$7,000.00

Total Cost for Street: BELL ST			
Intersection ID and Street Names:	Type:	Orientation:	
4581 BELL ST and PARKINGTON CT			
136460	Driveway	W	

Total Cost for Street: BOONE LN			\$13,500.00
Intersection ID and Street Names:	Type:	Orientation:	
4582 BOONE LN and EASTERN AVE			\$13,500.00
8822	Parallel	NE	\$3,000.00
8821	Parallel	NW	\$7,000.00
8820	Parallel	SW	\$3,500.00

Total Cost for Street: HAAST CT			\$21,000.00
Intersection ID and Street Names:	Type:	Orientation:	
4584 HAAST CT and LARCHMONT OAK WAY			\$21,000.00
31014	Perpendicular	NE	\$7,000.00
31015	Perpendicular	NW	\$7,000.00
31013	Curb Ramp Required	SE	\$7,000.00

Total Cost for Street: AUBURN BLVD			
Intersection ID and Street Names:	Type:	Orientation:	
4586 AUBURN BLVD and UNNAMED RD			

23058

Driveway

SE

Total Cost for Street: 45TH AVE**\$21,000.00**

Intersection ID and Street Names:

Type:

Orientation:

4587 45TH AVE and DONNELLY LN**\$21,000.00**

135346

Curb Ramp Required

NE

\$7,000.00

135345

Curb Ramp Required

NW

\$7,000.00

135347

Curb Ramp Required

SE

\$7,000.00

Total Cost for Street: SALAZAR DR**\$21,000.00**

Intersection ID and Street Names:

Type:

Orientation:

4588 SALAZAR DR and STRATHMORE WAY**\$21,000.00**

12820

Curb Ramp Required

NE

\$7,000.00

12821

Curb Ramp Required

NW

\$7,000.00

12819

Curb Ramp Required

SE

\$7,000.00

Total Cost for Street: GOLDBLOCKS WAY**\$21,000.00**

Intersection ID and Street Names:

Type:

Orientation:

4589 GOLDBLOCKS WAY and NEW DAWN DR**\$21,000.00**

10633

Parallel

NE

\$7,000.00

10632

Parallel

NW

\$7,000.00

10634

Curb Ramp Required

SE

\$7,000.00

Total Cost for Street: GOLDEN DAWN WAY**\$21,000.00**

Intersection ID and Street Names:

Type:

Orientation:

4592 GOLDEN DAWN WAY and VERNER AVE**\$21,000.00**

13269

Curb Ramp Required

NE

\$7,000.00

13270

Curb Ramp Required

NW

\$7,000.00

13271

Curb Ramp Required

SW

\$7,000.00

Total Cost for Street: CRAIGHTON AVE**\$0.00**

Intersection ID and Street Names:

Type:

Orientation:

4594 CRAIGHTON AVE and EL VERANO AVE**\$0.00**

21673

No Sidewalk, Curb Ramp Not Required

NE

\$0.00

21674

No Sidewalk, Curb Ramp Not Required

SE

\$0.00

21675

No Sidewalk, Curb Ramp Not Required

SW

\$0.00

Total Cost for Street: IRISH CREEK CT			\$21,000.00
Intersection ID and Street Names:	Type:	Orientation:	
4595 IRISH CREEK CT and N CARSON WAY			\$21,000.00
22839	Perpendicular	NE	\$7,000.00
22840	Perpendicular	NW	\$7,000.00
22841	Curb Ramp Required	SE	\$7,000.00
Total Cost for Street: LEAFCREST WAY			\$21,000.00
Intersection ID and Street Names:	Type:	Orientation:	
4596 LEAFCREST WAY and VINECREST DR			\$21,000.00
11550	Curb Ramp Required	NW	\$7,000.00
11548	Curb Ramp Required	SE	\$7,000.00
11549	Curb Ramp Required	SW	\$7,000.00
Total Cost for Street: 22ND AVE			\$8,500.00
Intersection ID and Street Names:	Type:	Orientation:	
4600 22ND AVE and 44TH ST			\$8,500.00
826	Parallel	NW	\$3,000.00
824	Blended Transition	SE	\$2,500.00
825	Parallel	SW	\$3,000.00
Total Cost for Street: MORGAN HILL WAY			\$21,000.00
Intersection ID and Street Names:	Type:	Orientation:	
4602 MORGAN HILL WAY and SONOMA HILLS WAY			\$21,000.00
30983	Curb Ramp Required	NW	\$7,000.00
30981	Perpendicular	SE	\$7,000.00
30982	Perpendicular	SW	\$7,000.00
Total Cost for Street: BUFFWOOD WAY			\$21,000.00
Intersection ID and Street Names:	Type:	Orientation:	
4603 BUFFWOOD WAY and WALNUT AVE			\$21,000.00
13391	Perpendicular	NW	\$7,000.00
13389	Curb Ramp Required	SE	\$7,000.00
13390	Perpendicular	SW	\$7,000.00
Total Cost for Street: GRANT AVE			\$0.00
Intersection ID and Street Names:	Type:	Orientation:	

4605 GRANT AVE and LANI LN			\$0.00
25744	No Sidewalk, Curb Ramp Not Required	N	\$0.00
25743	No Sidewalk, Curb Ramp Not Required	SE	\$0.00
25742	No Sidewalk, Curb Ramp Not Required	SW	\$0.00

Total Cost for Street: BRIDGESHIRE WAY	\$28,000.00
---	--------------------

Intersection ID and Street Names:	Type:	Orientation:
-----------------------------------	-------	--------------

4606 BRIDGESHIRE WAY and BRITTANY PARK DR			\$28,000.00
14978	Perpendicular	NE	\$7,000.00
14975	Perpendicular	NW	\$7,000.00
14977	Perpendicular	SE	\$7,000.00
14976	Perpendicular	SW	\$7,000.00

Total Cost for Street: BELLSBRAE DR	\$21,000.00
--	--------------------

Intersection ID and Street Names:	Type:	Orientation:
-----------------------------------	-------	--------------

4607 BELLSBRAE DR and Dome spacing is 1.75"			\$7,000.00
6341	Perpendicular	SE	\$7,000.00
4607 BELLSBRAE DR and ROCKBURY WAY			\$14,000.00
6342	Perpendicular	NE	\$7,000.00
6343	Curb Ramp Required	NW	\$7,000.00

Total Cost for Street: 37TH AVE	\$21,000.00
--	--------------------

Intersection ID and Street Names:	Type:	Orientation:
-----------------------------------	-------	--------------

4608 37TH AVE and 43RD ST			\$21,000.00
2253	Curb Ramp Required	NE	\$7,000.00
2254	Curb Ramp Required	NW	\$7,000.00
132932	Curb Ramp Required	SW	\$7,000.00

Total Cost for Street: LORIJO WAY	\$21,000.00
--	--------------------

Intersection ID and Street Names:	Type:	Orientation:
-----------------------------------	-------	--------------

4609 LORIJO WAY and TRESLER AVE			\$21,000.00
7610	Curb Ramp Required	NE	\$7,000.00
7608	Curb Ramp Required	SE	\$7,000.00
7609	Curb Ramp Required	SW	\$7,000.00

Total Cost for Street: IDLEWOOD LN	\$7,000.00
---	-------------------

Intersection ID and Street Names:	Type:	Orientation:
-----------------------------------	-------	--------------

4610 IDLEWOOD LN and LACY LN			\$7,000.00
135659	No Sidewalk, Curb Ramp Not Required	NE	\$0.00

Sacramento County

Access Compliance Survey Report - Curb Ramps

Cost Summary

135658	No Sidewalk, Curb Ramp Not Required	NW	\$0.00
135660	Curb Ramp Required	SE	\$7,000.00

Total Cost for Street:	LONICERA DR	\$21,000.00
-------------------------------	--------------------	--------------------

Intersection ID and Street Names:	Type:	Orientation:
-----------------------------------	-------	--------------

4611 LONICERA DR and MELLODORA DR	\$21,000.00
--	--------------------

28006	Curb Ramp Required	NE	\$7,000.00
28007	Perpendicular	SE	\$7,000.00
28008	Perpendicular	SW	\$7,000.00

Total Cost for Street:	JAMES WAY	\$10,500.00
-------------------------------	------------------	--------------------

Intersection ID and Street Names:	Type:	Orientation:
-----------------------------------	-------	--------------

4613 JAMES WAY and UNNAMED RD	\$10,500.00
--------------------------------------	--------------------

30217	Parallel	NE	\$7,000.00
30216	Parallel	NW	\$3,500.00

Total Cost for Street:	BELLINGRATH DR	\$0.00
-------------------------------	-----------------------	---------------

Intersection ID and Street Names:	Type:	Orientation:
-----------------------------------	-------	--------------

4614 BELLINGRATH DR and RIFLE RIDGE DR	\$0.00
---	---------------

21383	No Sidewalk, Curb Ramp Not Required	NW	\$0.00
21382	No Sidewalk, Curb Ramp Not Required	SE	\$0.00
21384	No Sidewalk, Curb Ramp Not Required	SW	\$0.00

Total Cost for Street:	LIVOTI AVE	\$21,000.00
-------------------------------	-------------------	--------------------

Intersection ID and Street Names:	Type:	Orientation:
-----------------------------------	-------	--------------

4616 LIVOTI AVE and WITHROW CT	\$21,000.00
---------------------------------------	--------------------

133816	Curb Ramp Required	NW	\$7,000.00
133818	Curb Ramp Required	SE	\$7,000.00
133817	Curb Ramp Required	SW	\$7,000.00

Total Cost for Street:	NORTHAM DR	\$28,000.00
-------------------------------	-------------------	--------------------

Intersection ID and Street Names:	Type:	Orientation:
-----------------------------------	-------	--------------

4617 NORTHAM DR and SHADOW CREST CIR	\$28,000.00
---	--------------------

6574	Parallel	NE	\$7,000.00
6575	Parallel	NW	\$7,000.00
6573	Parallel	SE	\$7,000.00
6572	Parallel	SW	\$7,000.00

Total Cost for Street: RAWHIDE WAY			\$28,000.00
Intersection ID and Street Names:	Type:	Orientation:	
4618 RAWHIDE WAY and STANSBERRY WAY			\$28,000.00
7026	Parallel	NE	\$7,000.00
7027	Curb Ramp Required	NW	\$7,000.00
7029	Parallel	SE	\$7,000.00
7028	Curb Ramp Required	SW	\$7,000.00
Total Cost for Street: EAST PKWY			\$21,000.00
Intersection ID and Street Names:	Type:	Orientation:	
4620 EAST PKWY and F PKWY			\$21,000.00
135429	Curb Ramp Required	NW	\$7,000.00
135431	Curb Ramp Required	SE	\$7,000.00
135430	Curb Ramp Required	SW	\$7,000.00
Total Cost for Street: GLASSBORO WAY			\$21,000.00
Intersection ID and Street Names:	Type:	Orientation:	
4622 GLASSBORO WAY and GREENHOLME DR			\$21,000.00
7939	Perpendicular	NE	\$7,000.00
7938	Perpendicular	NW	\$7,000.00
7941	Driveway	S	
7940	Curb Ramp Required	SE	\$7,000.00
Total Cost for Street: CANTATA WAY			\$21,000.00
Intersection ID and Street Names:	Type:	Orientation:	
4623 CANTATA WAY and CONTRALTO WAY			\$21,000.00
28374	Parallel	NE	\$7,000.00
28373	Parallel	NW	\$7,000.00
28375	Parallel	S	\$7,000.00
Total Cost for Street: PLYMOUTH DR			\$21,000.00
Intersection ID and Street Names:	Type:	Orientation:	
4624 PLYMOUTH DR and TURNER DR			\$21,000.00
11300	Curb Ramp Required	NE	\$7,000.00
11299	Curb Ramp Required	SE	\$7,000.00
11301	Curb Ramp Required	SW	\$7,000.00

Total Cost for Street: A ST			\$28,000.00
Intersection ID and Street Names:	Type:	Orientation:	
4626 A ST and CANARY DR			\$28,000.00
8023	Curb Ramp Required	NE	\$7,000.00
8022	Curb Ramp Required	NW	\$7,000.00
8020	Curb Ramp Required	SE	\$7,000.00
8021	Curb Ramp Required	SW	\$7,000.00
Total Cost for Street: BEARD WAY			\$14,000.00
Intersection ID and Street Names:	Type:	Orientation:	
4632 BEARD WAY and SHELATO WAY			\$14,000.00
1029	Parallel	SE	\$7,000.00
1030	Parallel	SW	\$7,000.00
Total Cost for Street: N MARKET BLVD			\$24,500.00
Intersection ID and Street Names:	Type:	Orientation:	
4636 N MARKET BLVD and SIERRA POINT DR			\$24,500.00
134129	Parallel	NE	\$7,000.00
134130	Parallel	NW	\$7,000.00
134128	Parallel	SE	\$3,500.00
134127	Parallel	SW	\$7,000.00
Total Cost for Street: ANTELOPE RUN DR			\$14,000.00
Intersection ID and Street Names:	Type:	Orientation:	
4637 ANTELOPE RUN DR and POKER LN			\$14,000.00
5076	Curb Ramp Required	NE	\$7,000.00
5075	Parallel	SE	\$3,500.00
5074	Parallel	SW	\$3,500.00
Total Cost for Street: LA GOLETA WAY			\$0.00
Intersection ID and Street Names:	Type:	Orientation:	
4638 LA GOLETA WAY and SAN RAMON WAY			\$0.00
16539	No Sidewalk, Curb Ramp Not Required	NW	\$0.00
16537	No Sidewalk, Curb Ramp Not Required	SE	\$0.00
16538	No Sidewalk, Curb Ramp Not Required	SW	\$0.00

Total Cost for Street: JAN DR			\$35,000.00
Intersection ID and Street Names:	Type:	Orientation:	
4640 JAN DR and WINDING WAY			\$35,000.00
2949	Curb Ramp Required	ENE	\$7,000.00
2950	Curb Ramp Required	NNE	\$7,000.00
2951	Parallel	NW	\$7,000.00
2948	Curb Ramp Required	SE	\$7,000.00
2947	Curb Ramp Required	SW	\$7,000.00

Total Cost for Street: ADEN WAY			\$12,500.00
Intersection ID and Street Names:	Type:	Orientation:	
4641 ADEN WAY and BEACHMONT WAY			\$12,500.00
26370	Curb Ramp Required	E	\$7,000.00
26371	Parallel	NW	\$3,000.00
26372	Parallel	SW	\$2,500.00

Total Cost for Street: BELLINGRATH DR			\$0.00
Intersection ID and Street Names:	Type:	Orientation:	
4643 BELLINGRATH DR and CARBINE CT			\$0.00
21387	No Sidewalk, Curb Ramp Not Required	NE	\$0.00
21388	No Sidewalk, Curb Ramp Not Required	NW	\$0.00
21386	No Sidewalk, Curb Ramp Not Required	SE	\$0.00
21385	No Sidewalk, Curb Ramp Not Required	SW	\$0.00

Total Cost for Street: FAIR OAKS BLVD			\$14,000.00
Intersection ID and Street Names:	Type:	Orientation:	
4644 FAIR OAKS BLVD and NICKLAUS PL			\$14,000.00
4671	No Sidewalk, Curb Ramp Not Required	NW	\$0.00
4673	Perpendicular	SE	\$7,000.00
4672	Perpendicular	SW	\$7,000.00

Total Cost for Street: 16TH AVE			\$28,000.00
Intersection ID and Street Names:	Type:	Orientation:	
4645 16TH AVE and 42ND ST			\$28,000.00
797	Perpendicular	NE	\$7,000.00
796	Perpendicular	NW	\$7,000.00
798	Perpendicular	SE	\$7,000.00
795	Perpendicular	SW	\$7,000.00

Total Cost for Street: BOURBON DR			\$21,000.00
Intersection ID and Street Names:	Type:	Orientation:	
4646 BOURBON DR and SCHUYLER DR			\$21,000.00
25623	Curb Ramp Required	E	\$7,000.00
25621	Curb Ramp Required	NW	\$7,000.00
25622	Curb Ramp Required	SW	\$7,000.00
Total Cost for Street: GREENBACK LN			\$28,000.00
Intersection ID and Street Names:	Type:	Orientation:	
4648 GREENBACK LN and STRATUS DR			\$28,000.00
22034	Perpendicular	NE	\$7,000.00
22035	Perpendicular	NW	\$7,000.00
22037	Curb Ramp Required	SE	\$7,000.00
22036	Curb Ramp Required	SW	\$7,000.00
Total Cost for Street: HILLTOP DR			\$28,000.00
Intersection ID and Street Names:	Type:	Orientation:	
4649 HILLTOP DR and WOODLEIGH DR			\$28,000.00
134013	Curb Ramp Required	NE	\$7,000.00
134012	Curb Ramp Required	NW	\$7,000.00
134014	Curb Ramp Required	SE	\$7,000.00
134015	Curb Ramp Required	SW	\$7,000.00
Total Cost for Street: LEATHAM AVE			\$14,000.00
Intersection ID and Street Names:	Type:	Orientation:	
4650 LEATHAM AVE and RIGLER ST			\$14,000.00
32747	Curb Ramp Required	NE	\$7,000.00
32748	Curb Ramp Required	SE	\$7,000.00
Total Cost for Street: BUTTERBALL WAY			\$21,000.00
Intersection ID and Street Names:	Type:	Orientation:	
4651 BUTTERBALL WAY and SPRIG DR			\$21,000.00
10368	Curb Ramp Required	NE	\$7,000.00
10369	Perpendicular	NW	\$7,000.00
10370	Perpendicular	SW	\$7,000.00

Total Cost for Street: PEACEKEEPER WAY				\$9,000.00
Intersection ID and Street Names:		Type:	Orientation:	
4653 PEACEKEEPER WAY and UNNAMED RD				\$9,000.00
32543	Perpendicular	NE		\$6,500.00
32544	Blended Transition	NW		\$2,500.00
Total Cost for Street: VILLAGE GREEN WAY				\$14,000.00
Intersection ID and Street Names:		Type:	Orientation:	
4654 VILLAGE GREEN WAY and WALNUT AVE				\$14,000.00
134069	Perpendicular	NE		\$7,000.00
134068	Curb Ramp Required	SE		\$7,000.00
134067	No Sidewalk, Curb Ramp Not Required	SW		\$0.00
Total Cost for Street: MYRTLE AVE				
Intersection ID and Street Names:		Type:	Orientation:	
4656 MYRTLE AVE and UNNAMED RD				
14198	Driveway	N		
Total Cost for Street: LAKESPRING WAY				\$21,000.00
Intersection ID and Street Names:		Type:	Orientation:	
4657 LAKESPRING WAY and MADONNA CT				\$21,000.00
30998	Curb Ramp Required	NE		\$7,000.00
30999	Perpendicular	SE		\$7,000.00
31000	Perpendicular	SW		\$7,000.00
Total Cost for Street: BRADSHAW RD				\$7,000.00
Intersection ID and Street Names:		Type:	Orientation:	
4658 BRADSHAW RD and LINCOLN VILLAGE DR				\$7,000.00
12242	Parallel	SW		\$7,000.00
Total Cost for Street: FLANDERS WAY				\$21,000.00
Intersection ID and Street Names:		Type:	Orientation:	
4659 FLANDERS WAY and REYN OAKS WAY				\$21,000.00
135113	Perpendicular	NE		\$7,000.00
135112	Perpendicular	NW		\$7,000.00
135111	Curb Ramp Required	SW		\$7,000.00

Total Cost for Street: CLIFFCREST DR				\$21,000.00
Intersection ID and Street Names:		Type:	Orientation:	
4662 CLIFFCREST DR and PASTORI WAY				\$21,000.00
31129	Perpendicular	NE	\$7,000.00	
31130	Perpendicular	SE	\$7,000.00	
31131	Curb Ramp Required	SW	\$7,000.00	
Total Cost for Street: HAMILTON ST				\$6,500.00
Intersection ID and Street Names:		Type:	Orientation:	
4663 HAMILTON ST and MYRTLE AVE				\$6,500.00
14183	No Sidewalk, Curb Ramp Not Required	NE	\$0.00	
14186	No Sidewalk, Curb Ramp Not Required	NW	\$0.00	
14184	No Sidewalk, Curb Ramp Not Required	SE	\$0.00	
14185	Perpendicular	SW	\$6,500.00	
Total Cost for Street: POKER LN				
Intersection ID and Street Names:		Type:	Orientation:	
4665 POKER LN and SUNSET HILLS LN				
26014	Driveway	S		
Total Cost for Street: 18TH AVE				\$14,000.00
Intersection ID and Street Names:		Type:	Orientation:	
4666 18TH AVE and 42ND ST				\$14,000.00
799	Perpendicular	NE	\$7,000.00	
800	Perpendicular	NW	\$7,000.00	
Total Cost for Street: MANGROVE CT				\$21,000.00
Intersection ID and Street Names:		Type:	Orientation:	
4667 MANGROVE CT and SNOWBERRY WAY				\$21,000.00
32596	Curb Ramp Required	NW	\$7,000.00	
32597	Curb Ramp Required	SE	\$7,000.00	
32595	Curb Ramp Required	SW	\$7,000.00	
Total Cost for Street: EL CASTILLO CT				\$21,000.00
Intersection ID and Street Names:		Type:	Orientation:	
4668 EL CASTILLO CT and LA MADERA WAY				\$21,000.00
20162	Parallel	NE	\$7,000.00	

Sacramento County

Access Compliance Survey Report - Curb Ramps

Cost Summary

20163	Parallel	SE	\$7,000.00
20164	Parallel	SW	\$7,000.00
Total Cost for Street: MCKINNEY WAY			\$21,000.00
Intersection ID and Street Names: Type: Orientation:			
4669 MCKINNEY WAY and SCHUYLER DR			\$21,000.00
3033	Curb Ramp Required	NE	\$7,000.00
3032	Curb Ramp Required	SE	\$7,000.00
3031	Curb Ramp Required	SW	\$7,000.00
Total Cost for Street: 2ND AVE			\$2,000.00
Intersection ID and Street Names: Type: Orientation:			
4670 2ND AVE and GRAND AVE			\$2,000.00
136278	Perpendicular	NE	\$500.00
136279	Perpendicular	NW	\$500.00
136277	Perpendicular	SE	\$500.00
136276	Perpendicular	SW	\$500.00
Total Cost for Street: 48TH ST			\$21,500.00
Intersection ID and Street Names: Type: Orientation:			
4671 48TH ST and PARKER AVE			\$21,500.00
989	Parallel	NE	\$7,000.00
988	Parallel	NW	\$7,000.00
986	Parallel	SE	\$500.00
987	Parallel	SW	\$7,000.00
Total Cost for Street: HOWE AVE			\$4,250.00
Intersection ID and Street Names: Type: Orientation:			
4672 HOWE AVE and WHIPPOORWILL LN			\$4,250.00
19413	Parallel	NE	\$500.00
19411	Perpendicular	NW	\$3,250.00
19412	Perpendicular	SW	\$500.00
Total Cost for Street: KANSAS WAY			\$13,500.00
Intersection ID and Street Names: Type: Orientation:			
4673 KANSAS WAY and MIRA DEL RIO DR			\$13,500.00
7410	Parallel	NW	\$3,000.00
7408	Parallel	SE	\$7,000.00
7409	Parallel	SW	\$3,500.00

Total Cost for Street: BRITTANY PARK DR				\$24,500.00
Intersection ID and Street Names:		Type:	Orientation:	
4674 BRITTANY PARK DR and WESTPORT CIR				\$24,500.00
14891	Perpendicular	NE	\$7,000.00	
14890	Perpendicular	NW	\$7,000.00	
14892	Parallel	SE	\$3,500.00	
14893	Perpendicular	SW	\$7,000.00	
Total Cost for Street: CRONDALL DR				\$28,000.00
Intersection ID and Street Names:		Type:	Orientation:	
4675 CRONDALL DR and ESTATES DR				\$28,000.00
16417	Curb Ramp Required	NE	\$7,000.00	
16418	Curb Ramp Required	NW	\$7,000.00	
16416	Curb Ramp Required	SE	\$7,000.00	
16415	Curb Ramp Required	SW	\$7,000.00	
Total Cost for Street: NICOLETTE WAY				\$21,000.00
Intersection ID and Street Names:		Type:	Orientation:	
4678 NICOLETTE WAY and ROSWITHA CT				\$21,000.00
8124	Curb Ramp Required	NE	\$7,000.00	
8125	Parallel	SE	\$7,000.00	
8126	Parallel	SW	\$7,000.00	
Total Cost for Street: BERINGER CT				\$21,000.00
Intersection ID and Street Names:		Type:	Orientation:	
4679 BERINGER CT and LAKESPRING WAY				\$21,000.00
31003	Curb Ramp Required	NW	\$7,000.00	
31001	Perpendicular	SE	\$7,000.00	
31002	Perpendicular	SW	\$7,000.00	
Total Cost for Street: CARMELO DR				\$21,000.00
Intersection ID and Street Names:		Type:	Orientation:	
4680 CARMELO DR and SHELFIELD DR				\$21,000.00
19599	Parallel	NW	\$7,000.00	
19597	Parallel	SE	\$7,000.00	
19598	Parallel	SW	\$7,000.00	

Total Cost for Street: PRAIRIE STAR CT			\$12,000.00
Intersection ID and Street Names:	Type:	Orientation:	
4682 PRAIRIE STAR CT and PRAIRIE STAR CT			\$12,000.00
23175	Parallel	NE	\$2,500.00
23174	Parallel	SE	\$2,500.00
23173	Curb Ramp Required	W	\$7,000.00

Total Cost for Street: ANCHO WAY			\$21,000.00
Intersection ID and Street Names:	Type:	Orientation:	
4683 ANCHO WAY and MIGUEL WAY			\$21,000.00
21512	Curb Ramp Required	NE	\$7,000.00
21511	Curb Ramp Required	NW	\$7,000.00
21510	Curb Ramp Required	SW	\$7,000.00

Total Cost for Street: FOLSOM BLVD			\$26,000.00
Intersection ID and Street Names:	Type:	Orientation:	
4684 FOLSOM BLVD and S WATT AVE			\$26,000.00
135834	Perpendicular	ENE	\$2,500.00
135833	Perpendicular	ESE	\$2,500.00
135836	Island-Cut Through	NE	\$2,500.00
135835	Perpendicular	NNE	\$2,500.00
135841	Island-Cut Through	S	\$10,000.00
135832	Perpendicular	SSE	\$3,000.00
135840	Parallel	SSW	\$500.00
135839	Pedestrian Pad	WSW	\$2,500.00

Total Cost for Street: GREENWOOD AVE			\$0.00
Intersection ID and Street Names:	Type:	Orientation:	
4685 GREENWOOD AVE and HAZELWOOD AVE			\$0.00
16762	No Sidewalk, Curb Ramp Not Required	NE	\$0.00
16763	No Sidewalk, Curb Ramp Not Required	NW	\$0.00
16761	No Sidewalk, Curb Ramp Not Required	SE	\$0.00
16764	No Sidewalk, Curb Ramp Not Required	SW	\$0.00

Total Cost for Street: BESTOW WAY			\$21,000.00
Intersection ID and Street Names:	Type:	Orientation:	
4686 BESTOW WAY and PERCEPTIVE WAY			\$21,000.00
14643	Curb Ramp Required	N	\$7,000.00

Sacramento County

Access Compliance Survey Report - Curb Ramps

Cost Summary

14641	Perpendicular	SE	\$7,000.00
14642	Perpendicular	SW	\$7,000.00
Total Cost for Street: 26TH AVE			\$21,000.00
Intersection ID and Street Names: Type: Orientation:			
4687 26TH AVE and WYTHE CT			\$21,000.00
132999	Curb Ramp Required	NW	\$7,000.00
966	Curb Ramp Required	SE	\$7,000.00
967	Parallel	SW	\$7,000.00
Total Cost for Street: HELENSBURGH PL			\$10,500.00
Intersection ID and Street Names: Type: Orientation:			
4688 HELENSBURGH PL and PIPER GLEN WAY			\$10,500.00
5454	Parallel	E	\$3,500.00
5453	Parallel	N	\$3,500.00
5455	Parallel	S	\$3,500.00
Total Cost for Street: GLENDON WAY			\$28,000.00
Intersection ID and Street Names: Type: Orientation:			
4689 GLENDON WAY and LUCCHESI DR			\$28,000.00
134358	Parallel	NE	\$7,000.00
134357	Parallel	NW	\$7,000.00
134355	Parallel	SE	\$7,000.00
134356	Parallel	SW	\$7,000.00
Total Cost for Street: TAWNY PORT WAY			\$6,500.00
Intersection ID and Street Names: Type: Orientation:			
4690 TAWNY PORT WAY and VINO VERDE CT			\$6,500.00
134863	Parallel	NE	\$3,000.00
134864	Parallel	SE	\$500.00
134865	Parallel	SW	\$3,000.00
Total Cost for Street: MILLS CROSSING			\$21,000.00
Intersection ID and Street Names: Type: Orientation:			
4691 MILLS CROSSING and STARDUST WAY			\$21,000.00
6944	Parallel	NE	\$7,000.00
6946	Parallel	NW	\$7,000.00
6945	Parallel	SE	\$7,000.00

Total Cost for Street: RANDOM LN				\$0.00
Intersection ID and Street Names:		Type:	Orientation:	
4693 RANDOM LN and ROCKWOOD DR				\$0.00
17094	No Sidewalk, Curb Ramp Not Required	NE		\$0.00
17093	No Sidewalk, Curb Ramp Not Required	NW		\$0.00
17095	No Sidewalk, Curb Ramp Not Required	SW		\$0.00
Total Cost for Street: EL CAMINO AVE				\$17,500.00
Intersection ID and Street Names:		Type:	Orientation:	
4694 EL CAMINO AVE and WRIGHT ST				\$17,500.00
1726	Parallel	ENE		\$3,500.00
1725	Parallel	NNE		\$3,500.00
1727	Parallel	NW		\$3,500.00
1728	Parallel	SE		\$7,000.00
Total Cost for Street: ANTELOPE RUN DR				\$16,500.00
Intersection ID and Street Names:		Type:	Orientation:	
4695 ANTELOPE RUN DR and DOE HOLLOW PL				\$16,500.00
5079	Parallel	NE		\$7,000.00
5077	Parallel	NW		\$7,000.00
5078	Parallel	SW		\$2,500.00
Total Cost for Street: DELTA SUNRISE CT				\$14,500.00
Intersection ID and Street Names:		Type:	Orientation:	
4696 DELTA SUNRISE CT and SUNRISE MIST WAY				\$14,500.00
30831	Parallel	NE		\$7,000.00
30832	Parallel	SE		\$7,000.00
30833	Parallel	SW		\$500.00
Total Cost for Street: RIDGE VISTA CT				\$21,000.00
Intersection ID and Street Names:		Type:	Orientation:	
4698 RIDGE VISTA CT and RIDGEVINE WAY				\$21,000.00
8711	Curb Ramp Required	NW		\$7,000.00
8709	Curb Ramp Required	SE		\$7,000.00
8710	Curb Ramp Required	SW		\$7,000.00

Total Cost for Street:	BESTOW WAY	\$21,000.00
-------------------------------	-------------------	--------------------

Intersection ID and Street Names:	Type:	Orientation:	
4702 BESTOW WAY and MONOGRAM DR			\$21,000.00
14632	Perpendicular	NE	\$7,000.00
14631	Perpendicular	NW	\$7,000.00
14633	Curb Ramp Required	SW	\$7,000.00

Total Cost for Street:	SKANDER WAY	\$21,000.00
-------------------------------	--------------------	--------------------

Intersection ID and Street Names:	Type:	Orientation:	
4704 SKANDER WAY and WALTER AVE			\$21,000.00
10524	Parallel	NE	\$7,000.00
10525	Parallel	SE	\$7,000.00
10526	Parallel	SW	\$7,000.00

Total Cost for Street:	DARWIN ST	\$0.00
-------------------------------	------------------	---------------

Intersection ID and Street Names:	Type:	Orientation:	
4705 DARWIN ST and MEADOWLARK LN			\$0.00
3835	No Sidewalk, Curb Ramp Not Required	NE	\$0.00
3834	No Sidewalk, Curb Ramp Not Required	NW	\$0.00
3836	No Sidewalk, Curb Ramp Not Required	SE	\$0.00

Total Cost for Street:	4TH AVE	\$14,000.00
-------------------------------	----------------	--------------------

Intersection ID and Street Names:	Type:	Orientation:	
4706 4TH AVE and K ST			\$14,000.00
23430	Curb Ramp Required	NE	\$7,000.00
23431	Curb Ramp Required	NW	\$7,000.00
23432	No Sidewalk, Curb Ramp Not Required	SW	\$0.00

Total Cost for Street:	HEMINGWAY DR	\$21,000.00
-------------------------------	---------------------	--------------------

Intersection ID and Street Names:	Type:	Orientation:	
4707 HEMINGWAY DR and STEINBECK WAY			\$21,000.00
29888	Curb Ramp Required	NW	\$7,000.00
29886	Perpendicular	SE	\$7,000.00
29887	Perpendicular	SW	\$7,000.00

Total Cost for Street:	MERANO WAY	\$10,500.00
-------------------------------	-------------------	--------------------

Intersection ID and Street Names:	Type:	Orientation:	
-----------------------------------	-------	--------------	--

4708	MERANO WAY	and	THORNBURY DR		\$10,500.00
	20270		Parallel	NW	\$3,500.00
	20272		Parallel	SE	\$3,500.00
	20271		Parallel	SW	\$3,500.00

Total Cost for Street: QUEEN CT				\$21,000.00
--	--	--	--	--------------------

Intersection ID and Street Names:	Type:	Orientation:
-----------------------------------	-------	--------------

4709	QUEEN CT	and	STEPHEN DR		\$21,000.00
	10751		Curb Ramp Required	NE	\$7,000.00
	10752		Curb Ramp Required	NW	\$7,000.00
	10750		Curb Ramp Required	SE	\$7,000.00

Total Cost for Street: CRONDALL DR				\$21,000.00
---	--	--	--	--------------------

Intersection ID and Street Names:	Type:	Orientation:
-----------------------------------	-------	--------------

4710	CRONDALL DR	and	CRONDALL DR		\$21,000.00
	16402		Curb Ramp Required	NE	\$7,000.00
	16401		Curb Ramp Required	NW	\$7,000.00
	16400		Curb Ramp Required	SW	\$7,000.00

Total Cost for Street: FLINTRIDGE WAY				\$21,000.00
--	--	--	--	--------------------

Intersection ID and Street Names:	Type:	Orientation:
-----------------------------------	-------	--------------

4711	FLINTRIDGE WAY	and	GOLDEN DR		\$21,000.00
	32053		Perpendicular	NE	\$7,000.00
	32052		Perpendicular	NW	\$7,000.00
	32054		Curb Ramp Required	SE	\$7,000.00

Total Cost for Street: ANDREWSARAH CT				\$28,000.00
--	--	--	--	--------------------

Intersection ID and Street Names:	Type:	Orientation:
-----------------------------------	-------	--------------

4712	ANDREWSARAH CT	and	WATERWILLOW DR		\$28,000.00
	28450		Perpendicular	NE	\$7,000.00
	28451		Perpendicular	NW	\$7,000.00
	28453		Perpendicular	SE	\$7,000.00
	28452		Perpendicular	SW	\$7,000.00

Total Cost for Street: LARIAT CT				\$7,000.00
---	--	--	--	-------------------

Intersection ID and Street Names:	Type:	Orientation:
-----------------------------------	-------	--------------

4713	LARIAT CT	and	SADDLE LN		\$7,000.00
	31460		Curb Ramp Required	NW	\$7,000.00
	31458		No Sidewalk, Curb Ramp Not Required	SE	\$0.00

31459

No Sidewalk, Curb Ramp Not Required SW

\$0.00

Total Cost for Street: GREAT OAK WAY**\$14,000.00**

Intersection ID and Street Names:

Type:

Orientation:

4714 GREAT OAK WAY and ILLINOIS AVE**\$14,000.00**

13678

Curb Ramp Required

NE

\$7,000.00

13679

No Sidewalk, Curb Ramp Not Required

NW

\$0.00

13677

Curb Ramp Required

SE

\$7,000.00

Total Cost for Street: BEECH AVE**\$0.00**

Intersection ID and Street Names:

Type:

Orientation:

4715 BEECH AVE and BEECH AVE**\$0.00**

18866

No Sidewalk, Curb Ramp Not Required

NE

\$0.00

18867

No Sidewalk, Curb Ramp Not Required

NW

\$0.00

18865

No Sidewalk, Curb Ramp Not Required

SE

\$0.00

18868

No Sidewalk, Curb Ramp Not Required

SW

\$0.00

Total Cost for Street: ELKHORN BLVD**\$14,000.00**

Intersection ID and Street Names:

Type:

Orientation:

4716 ELKHORN BLVD and PLUMBER WAY**\$14,000.00**

11257

Curb Ramp Required

NE

\$7,000.00

11259

Curb Ramp Required

SW

\$7,000.00

Total Cost for Street: WINDING WAY**\$0.00**

Intersection ID and Street Names:

Type:

Orientation:

4717 WINDING WAY and WINDMILL WAY**\$0.00**

21303

No Sidewalk, Curb Ramp Not Required

N

\$0.00

21302

No Sidewalk, Curb Ramp Not Required

S

\$0.00

Total Cost for Street: CARRIAGE OAKS WAY**\$21,000.00**

Intersection ID and Street Names:

Type:

Orientation:

4719 CARRIAGE OAKS WAY and GOLD SIERRA CT**\$21,000.00**

25856

Parallel

N

\$7,000.00

25855

Parallel

SE

\$7,000.00

25854

Parallel

SW

\$7,000.00

Total Cost for Street: FRIAR TUCK WAY**\$14,000.00**

Intersection ID and Street Names:

Type:

Orientation:

4722	FRIAR TUCK WAY	and	KENNETH AVE		\$14,000.00
	13618	No Sidewalk, Curb Ramp Not Required	NW		\$0.00
	13616	Curb Ramp Required	SE		\$7,000.00
	13617	Perpendicular	SW		\$7,000.00

Total Cost for Street: FAIR OAKS BLVD					\$7,000.00
---------------------------------------	--	--	--	--	------------

Intersection ID and Street Names:	Type:	Orientation:
-----------------------------------	-------	--------------

4723	FAIR OAKS BLVD	and	UNNAMED RD		\$7,000.00
	11760	Curb Ramp Required	NE		\$7,000.00

Total Cost for Street: BLACK EAGLE DR					\$21,000.00
---------------------------------------	--	--	--	--	-------------

Intersection ID and Street Names:	Type:	Orientation:
-----------------------------------	-------	--------------

4725	BLACK EAGLE DR	and	LONERIDGE CT		\$21,000.00
	28423	Curb Ramp Required	E		\$7,000.00
	28424	Parallel	NW		\$7,000.00
	28425	Parallel	SW		\$7,000.00

Total Cost for Street: ALBION RIVER CT					\$20,000.00
--	--	--	--	--	-------------

Intersection ID and Street Names:	Type:	Orientation:
-----------------------------------	-------	--------------

4726	ALBION RIVER CT	and	BRIDGET DR		\$20,000.00
	31906	Parallel	NE		\$2,500.00
	31907	Parallel	NW		\$7,000.00
	31909	Parallel	SE		\$3,500.00
	31908	Parallel	SW		\$7,000.00

Total Cost for Street: WATT AVE					\$45,500.00
---------------------------------	--	--	--	--	-------------

Intersection ID and Street Names:	Type:	Orientation:
-----------------------------------	-------	--------------

4727	WATT AVE	and	WATT AVE NB I 80 EB ON		\$45,500.00
	135244	Perpendicular	ENE		\$7,000.00
	135245	Perpendicular	NNE		\$7,000.00
	135247	Parallel	NNW		\$7,000.00
	135246	Blended Transition	NW		\$7,000.00
	135243	Perpendicular	SE		\$7,000.00
	135249	Parallel	SW		\$7,000.00
	135248	Parallel	WNW		\$3,500.00

Total Cost for Street: CLEO WAY					\$14,000.00
---------------------------------	--	--	--	--	-------------

Intersection ID and Street Names:	Type:	Orientation:
-----------------------------------	-------	--------------

4728	CLEO WAY	and	RED ROBIN LN		\$14,000.00
------	----------	-----	--------------	--	-------------

Sacramento County

Access Compliance Survey Report - Curb Ramps

Cost Summary

3853	Curb ramp required	NE	\$7,000.00
3854	No Sidewalk, Curb Ramp Not Required	NW	\$0.00
3852	Curb ramp required	SE	\$7,000.00

Total Cost for Street:	KENNETH AVE	\$10,500.00
-------------------------------	--------------------	--------------------

Intersection ID and Street Names:	Type:	Orientation:
-----------------------------------	-------	--------------

4729 KENNETH AVE	and	LONDON PLAIN CT	\$10,500.00
21874	No Sidewalk, Curb Ramp Not Required	NW	\$0.00
21872	Curb Ramp Required	SE	\$7,000.00
21873	Parallel	SW	\$3,500.00

Total Cost for Street:	GUNN RD	\$7,000.00
-------------------------------	----------------	-------------------

Intersection ID and Street Names:	Type:	Orientation:
-----------------------------------	-------	--------------

4730 GUNN RD	and	WILLOW PARK CT	\$7,000.00
1245	Perpendicular	NW	\$7,000.00
1244	No Sidewalk, Curb Ramp Not Required	SW	\$0.00

Total Cost for Street:	ARDEN WAY	\$8,000.00
-------------------------------	------------------	-------------------

Intersection ID and Street Names:	Type:	Orientation:
-----------------------------------	-------	--------------

4731 ARDEN WAY	and	RICHMOND ST	\$8,000.00
343	Parallel	NE	\$500.00
344	Parallel	NW	\$7,000.00
345	Parallel	S	\$500.00

Total Cost for Street:	MAUDRAY WAY	\$28,000.00
-------------------------------	--------------------	--------------------

Intersection ID and Street Names:	Type:	Orientation:
-----------------------------------	-------	--------------

4732 MAUDRAY WAY	and	ROCHDALE DR	\$28,000.00
20673	Curb Ramp Required	NE	\$7,000.00
20672	Curb Ramp Required	NW	\$7,000.00
20670	Curb Ramp Required	SE	\$7,000.00
20671	Curb Ramp Required	SW	\$7,000.00

Total Cost for Street:	BOLTRES ST	\$21,000.00
-------------------------------	-------------------	--------------------

Intersection ID and Street Names:	Type:	Orientation:
-----------------------------------	-------	--------------

4733 BOLTRES ST	and	FAIRVALE WAY	\$21,000.00
17711	Curb Ramp Required	NE	\$7,000.00
17712	Curb Ramp Required	SE	\$7,000.00
17713	Curb Ramp Required	SW	\$7,000.00

Total Cost for Street: BANCROFT WAY				\$0.00
Intersection ID and Street Names:		Type:	Orientation:	
4735 BANCROFT WAY and WHITE OAK CT				\$0.00
2880	No Sidewalk, Curb Ramp Not Required	E		\$0.00
2879	No Sidewalk, Curb Ramp Not Required	N		\$0.00
2878	No Sidewalk, Curb Ramp Not Required	W		\$0.00

Total Cost for Street: MILLDALE CIR				\$21,000.00
Intersection ID and Street Names:		Type:	Orientation:	
4737 MILLDALE CIR and OLD MILL WAY				\$21,000.00
21748	Curb Ramp Required	NW		\$7,000.00
21750	Curb Ramp Required	SE		\$7,000.00
21749	Curb Ramp Required	SW		\$7,000.00

Total Cost for Street: AMERICANA WAY				\$21,000.00
Intersection ID and Street Names:		Type:	Orientation:	
4739 AMERICANA WAY and ROSEMONT DR				\$21,000.00
11956	Parallel	NW		\$7,000.00
11954	Parallel	SE		\$7,000.00
11955	Parallel	SW		\$7,000.00

Total Cost for Street: BERRENDO DR				\$0.00
Intersection ID and Street Names:		Type:	Orientation:	
4740 BERRENDO DR and CORTA WAY				\$0.00
15959	No Sidewalk, Curb Ramp Not Required	N		\$0.00
15958	No Sidewalk, Curb Ramp Not Required	W		\$0.00

Total Cost for Street: BELL ST				\$14,000.00
Intersection ID and Street Names:		Type:	Orientation:	
4741 BELL ST and POST OAK LN				\$14,000.00
1562	Perpendicular	NE		\$7,000.00
1563	Perpendicular	SE		\$7,000.00

Total Cost for Street: LAGUNA BEACH WAY				\$21,000.00
Intersection ID and Street Names:		Type:	Orientation:	
4742 LAGUNA BEACH WAY and WOODHAWK WAY				\$21,000.00
18251	Parallel	NE		\$7,000.00

Sacramento County

Access Compliance Survey Report - Curb Ramps

Cost Summary

18252	Parallel	NW	\$7,000.00
18250	Parallel	SE	\$7,000.00
Total Cost for Street: PATHFINDER WAY			\$21,000.00
Intersection ID and Street Names:		Type:	Orientation:
4743 PATHFINDER WAY and WESTHAVEN DR			\$21,000.00
18803	Curb Ramp Required	NE	\$7,000.00
18804	Curb Ramp Required	NW	\$7,000.00
18802	Curb Ramp Required	SE	\$7,000.00
Total Cost for Street: PRETENTIOUS WAY			\$21,000.00
Intersection ID and Street Names:		Type:	Orientation:
4744 PRETENTIOUS WAY and REFINED CT			\$21,000.00
14621	Perpendicular	NE	\$7,000.00
14622	Perpendicular	NW	\$7,000.00
14623	Curb Ramp Required	SW	\$7,000.00
Total Cost for Street: COUNTRYROADS DR			\$21,000.00
Intersection ID and Street Names:		Type:	Orientation:
4745 COUNTRYROADS DR and JUTEWOOD CT			\$21,000.00
12162	Curb Ramp Required	NW	\$7,000.00
12164	Perpendicular	SE	\$7,000.00
12163	Perpendicular	SW	\$7,000.00
Total Cost for Street: LONGSPUR WAY			\$21,000.00
Intersection ID and Street Names:		Type:	Orientation:
4746 LONGSPUR WAY and OLD DAIRY DR			\$21,000.00
6093	Parallel	NE	\$7,000.00
6094	Parallel	NW	\$7,000.00
6092	Curb Ramp Required	SE	\$7,000.00
Total Cost for Street: CAREY RD			\$14,000.00
Intersection ID and Street Names:		Type:	Orientation:
4747 CAREY RD and DEL PASO RD			\$14,000.00
134179	Perpendicular	NE	\$7,000.00
134178	No Sidewalk, Curb Ramp Not Required	NW	\$0.00
134180	Curb Ramp Required	SW	\$7,000.00

Total Cost for Street: BLUE DUCK WAY			\$21,000.00
Intersection ID and Street Names:	Type:	Orientation:	
4749 BLUE DUCK WAY and RINGNECK CT			\$21,000.00
14487	Perpendicular	NE	\$7,000.00
14488	Perpendicular	SE	\$7,000.00
14489	Curb Ramp Required	SW	\$7,000.00
Total Cost for Street: HOLLISTER AVE			\$0.00
Intersection ID and Street Names:	Type:	Orientation:	
4750 HOLLISTER AVE and KIEKEBUSCH CT			\$0.00
25724	No Sidewalk, Curb Ramp Not Required	NE	\$0.00
25725	No Sidewalk, Curb Ramp Not Required	SE	\$0.00
25726	No Sidewalk, Curb Ramp Not Required	W	\$0.00
Total Cost for Street: COURVILLE CT			\$21,000.00
Intersection ID and Street Names:	Type:	Orientation:	
4752 COURVILLE CT and SUNBONNET DR			\$21,000.00
30260	Curb Ramp Required	NW	\$7,000.00
29464	Perpendicular	SE	\$7,000.00
29463	Perpendicular	SW	\$7,000.00
Total Cost for Street: CARSINGTON WAY			\$21,000.00
Intersection ID and Street Names:	Type:	Orientation:	
4753 CARSINGTON WAY and DARTFORD CT			\$21,000.00
34031	Parallel	NE	\$3,500.00
34030	Parallel	NW	\$7,000.00
34032	Parallel	SE	\$3,500.00
34033	Parallel	SW	\$7,000.00
Total Cost for Street: 51ST ST			\$21,000.00
Intersection ID and Street Names:	Type:	Orientation:	
4754 51ST ST and CORVET WAY			\$21,000.00
5726	Curb Ramp Required	NE	\$7,000.00
5725	Curb Ramp Required	SE	\$7,000.00
5727	Curb Ramp Required	SW	\$7,000.00

Total Cost for Street: EXETER SQUARE LN			
Intersection ID and Street Names:	Type:	Orientation:	
4755 EXETER SQUARE LN and FULTON AVE			
1834	Driveway	W	
Total Cost for Street: CLIFFE WAY \$14,000.00			
Intersection ID and Street Names:	Type:	Orientation:	
4756 CLIFFE WAY and VISALIA WAY			\$14,000.00
31869	Parallel	NE	\$7,000.00
31868	Parallel	SE	\$7,000.00
Total Cost for Street: 23RD AVE \$500.00			
Intersection ID and Street Names:	Type:	Orientation:	
4758 23RD AVE and MASCOT AVE			\$500.00
136244	Parallel	NE	\$500.00
Total Cost for Street: OAK GARDEN CT \$21,000.00			
Intersection ID and Street Names:	Type:	Orientation:	
4759 OAK GARDEN CT and QUAIL OAK WAY			\$21,000.00
21859	Curb Ramp Required	NE	\$7,000.00
21858	Perpendicular	SE	\$7,000.00
21857	Perpendicular	SW	\$7,000.00
Total Cost for Street: ORABELLE CT \$21,000.00			
Intersection ID and Street Names:	Type:	Orientation:	
4760 ORABELLE CT and SPEILBERG WAY			\$21,000.00
133108	Curb Ramp Required	N	\$7,000.00
30781	Perpendicular	SE	\$7,000.00
30780	Perpendicular	SW	\$7,000.00
Total Cost for Street: CHERRY LN \$6,000.00			
Intersection ID and Street Names:	Type:	Orientation:	
4763 CHERRY LN and ELKHORN BLVD			\$6,000.00
136882	Pedestrian Pad Required	N	\$3,000.00
25808	No Sidewalk, Curb Ramp Not Required	NE	\$0.00
25807	No Sidewalk, Curb Ramp Not Required	NW	\$0.00
136883	Pedestrian Pad Required	S	\$3,000.00

Total Cost for Street: GOSHEN WAY				\$8,000.00
Intersection ID and Street Names:		Type:	Orientation:	
4765 GOSHEN WAY and STEVENSON AVE				\$8,000.00
26364	Parallel	NE	\$500.00	
26363	Parallel	SE	\$7,000.00	
26362	Parallel	SW	\$500.00	
Total Cost for Street: EVERBLOOM WAY				\$21,000.00
Intersection ID and Street Names:		Type:	Orientation:	
4766 EVERBLOOM WAY and FALL VALLEY WAY				\$21,000.00
134527	Parallel	NW	\$7,000.00	
134529	Parallel	SE	\$7,000.00	
134528	Parallel	SW	\$7,000.00	
Total Cost for Street: OAKHOLLOW DR				
Intersection ID and Street Names:		Type:	Orientation:	
4767 OAKHOLLOW DR and UNNAMED RD				
7981	Driveway	S		
Total Cost for Street: 8TH ST				\$14,000.00
Intersection ID and Street Names:		Type:	Orientation:	
4768 8TH ST and DABNEY AVE				\$14,000.00
24816	No Sidewalk, Curb Ramp Not Required	NE	\$0.00	
24818	Perpendicular	NW	\$7,000.00	
24817	Perpendicular	SW	\$7,000.00	
Total Cost for Street: BRADLEY WAY				\$21,000.00
Intersection ID and Street Names:		Type:	Orientation:	
4769 BRADLEY WAY and BUMMER ST				\$21,000.00
23370	Curb Ramp Required	NE	\$7,000.00	
23371	Curb Ramp Required	NW	\$7,000.00	
23372	Curb Ramp Required	SE	\$7,000.00	
Total Cost for Street: PROSPECT HILL DR				\$21,000.00
Intersection ID and Street Names:		Type:	Orientation:	
4770 PROSPECT HILL DR and SODA SPRINGS WAY				\$21,000.00
22594	Perpendicular	E	\$7,000.00	

Sacramento County

Access Compliance Survey Report - Curb Ramps

Cost Summary

22596	Curb Ramp Required	N	\$7,000.00
22595	Perpendicular	S	\$7,000.00
Total Cost for Street: NIAGARA WAY			\$21,000.00
Intersection ID and Street Names: Type: Orientation:			
4771 NIAGARA WAY and RAWHIDE WAY			\$21,000.00
7037	Curb Ramp Required	NE	\$7,000.00
7036	Curb Ramp Required	NW	\$7,000.00
7038	Curb Ramp Required	SE	\$7,000.00
Total Cost for Street: LINDA RIO DR			\$21,000.00
Intersection ID and Street Names: Type: Orientation:			
4774 LINDA RIO DR and PEPPER OAKS DR			\$21,000.00
7357	Curb Ramp Required	NW	\$7,000.00
7355	Perpendicular	SE	\$7,000.00
7356	Perpendicular	SW	\$7,000.00
Total Cost for Street: ALDORAE ST			\$21,000.00
Intersection ID and Street Names: Type: Orientation:			
4776 ALDORAE ST and HICKORY HILL CT			\$21,000.00
25392	Curb Ramp Required	NE	\$7,000.00
25393	Curb Ramp Required	NW	\$7,000.00
25390	Perpendicular	SE	\$7,000.00
25391	No Sidewalk, Curb Ramp Not Required	SW	\$0.00
Total Cost for Street: BEECH AVE			\$21,000.00
Intersection ID and Street Names: Type: Orientation:			
4778 BEECH AVE and SPRINGHILLS WAY			\$21,000.00
18795	Perpendicular	NW	\$7,000.00
18793	Curb Ramp Required	SE	\$7,000.00
18794	Perpendicular	SW	\$7,000.00
Total Cost for Street: LESTERFORD CT			\$21,000.00
Intersection ID and Street Names: Type: Orientation:			
4779 LESTERFORD CT and TUPELO DR			\$21,000.00
12547	Curb Ramp Required	NW	\$7,000.00
12546	Perpendicular	SE	\$7,000.00
12545	Perpendicular	SW	\$7,000.00

Total Cost for Street: 36TH AVE			\$21,000.00
Intersection ID and Street Names:	Type:	Orientation:	
4780 36TH AVE and DEWEY BLVD			\$21,000.00
2384	Perpendicular	NW	\$7,000.00
133000	Curb Ramp Required	SE	\$7,000.00
2383	Perpendicular	SW	\$7,000.00
Total Cost for Street: CHAMPLAIN LN			\$7,000.00
Intersection ID and Street Names:	Type:	Orientation:	
4781 CHAMPLAIN LN and POPPLETON WAY			\$7,000.00
4666	Parallel	SE	\$7,000.00
Total Cost for Street: 2ND ST			\$28,000.00
Intersection ID and Street Names:	Type:	Orientation:	
4783 2ND ST and WITHINGTON AVE			\$28,000.00
23501	Perpendicular	NE	\$7,000.00
23504	Curb Ramp Required	NW	\$7,000.00
23502	Perpendicular	SE	\$7,000.00
23503	Curb Ramp Required	SW	\$7,000.00
Total Cost for Street: MCMILLAN DR			\$0.00
Intersection ID and Street Names:	Type:	Orientation:	
4784 MCMILLAN DR and WAIKIKI DR			\$0.00
11657	No Sidewalk, Curb Ramp Not Required	NE	\$0.00
11656	No Sidewalk, Curb Ramp Not Required	SE	\$0.00
11655	No Sidewalk, Curb Ramp Not Required	SW	\$0.00
Total Cost for Street: MIRA DEL RIO DR			\$7,500.00
Intersection ID and Street Names:	Type:	Orientation:	
4785 MIRA DEL RIO DR and MIRA DEL RIO DR			\$7,500.00
28731	Parallel	NW	\$3,500.00
28730	Parallel	SE	\$500.00
28729	Parallel	SW	\$3,500.00
Total Cost for Street: COUNTRYROADS DR			\$21,000.00
Intersection ID and Street Names:	Type:	Orientation:	
4786 COUNTRYROADS DR and MEADOWGREEN CIR			\$21,000.00

Sacramento County

Access Compliance Survey Report - Curb Ramps

Cost Summary

12137	Curb Ramp Required	NW	\$7,000.00
12135	Perpendicular	SE	\$7,000.00
12136	Perpendicular	SW	\$7,000.00

Total Cost for Street: HARBER CT**\$21,000.00**

Intersection ID and Street Names:	Type:	Orientation:
-----------------------------------	-------	--------------

4787 HARBER CT and MOFFATT WAY**\$21,000.00**

27417	Curb Ramp Required	NE	\$7,000.00
27418	Curb Ramp Required	NW	\$7,000.00
27416	Curb Ramp Required	SE	\$7,000.00

Total Cost for Street: MYRTLE AVE**\$28,000.00**

Intersection ID and Street Names:	Type:	Orientation:
-----------------------------------	-------	--------------

4788 MYRTLE AVE and YUCCA WAY**\$28,000.00**

7667	Curb Ramp Required	NE	\$7,000.00
7668	Curb Ramp Required	NW	\$7,000.00
7666	Curb Ramp Required	SE	\$7,000.00
7669	Curb Ramp Required	SW	\$7,000.00

Total Cost for Street: LA RIVIERA DR**\$21,000.00**

Intersection ID and Street Names:	Type:	Orientation:
-----------------------------------	-------	--------------

4789 LA RIVIERA DR and TUOLUMNE DR**\$21,000.00**

7448	Parallel	NW	\$7,000.00
7446	Parallel	SE	\$7,000.00
7447	Parallel	SW	\$7,000.00

Total Cost for Street: BULLION WAY**\$21,000.00**

Intersection ID and Street Names:	Type:	Orientation:
-----------------------------------	-------	--------------

4790 BULLION WAY and GOLDEN DR**\$21,000.00**

32042	Curb Ramp Required	NE	\$7,000.00
32040	Curb Ramp Required	NW	\$7,000.00
32041	Curb Ramp Required	SW	\$7,000.00

Total Cost for Street: WATERTON WAY**\$28,000.00**

Intersection ID and Street Names:	Type:	Orientation:
-----------------------------------	-------	--------------

4791 WATERTON WAY and WOODMAN WAY**\$28,000.00**

6954	Curb Ramp Required	NE	\$7,000.00
6953	Curb Ramp Required	NW	\$7,000.00
6951	Curb Ramp Required	SE	\$7,000.00

6952	Curb Ramp Required	SW	\$7,000.00
------	--------------------	----	------------

Total Cost for Street:	FRUITRIDGE RD	\$38,500.00
-------------------------------	----------------------	--------------------

Intersection ID and Street Names:	Type:	Orientation:
-----------------------------------	-------	--------------

4792 FRUITRIDGE RD and DEL NORTE BLVD		\$38,500.00
--	--	--------------------

639	Parallel	ENE	\$7,000.00
637	Parallel	ESE	\$7,000.00
638	Parallel	NNE	\$7,000.00
640	Parallel	NW	\$3,500.00
636	Parallel	SSE	\$7,000.00
641	Parallel	SW	\$7,000.00

Total Cost for Street:	BOULDER MINE WAY	\$17,500.00
-------------------------------	-------------------------	--------------------

Intersection ID and Street Names:	Type:	Orientation:
-----------------------------------	-------	--------------

4793 BOULDER MINE WAY and RISING SUN WAY		\$17,500.00
---	--	--------------------

22732	Parallel	NE	\$3,500.00
22733	Parallel	NW	\$7,000.00
22731	Parallel	SE	\$7,000.00

Total Cost for Street:	DIEPPE WAY	\$21,000.00
-------------------------------	-------------------	--------------------

Intersection ID and Street Names:	Type:	Orientation:
-----------------------------------	-------	--------------

4795 DIEPPE WAY and SAINT LO CT		\$21,000.00
--	--	--------------------

14778	Perpendicular	NE	\$7,000.00
14779	Curb Ramp Required	NW	\$7,000.00
14777	Perpendicular	SE	\$7,000.00

Total Cost for Street:	CALVINE RD	\$20,500.00
-------------------------------	-------------------	--------------------

Intersection ID and Street Names:	Type:	Orientation:
-----------------------------------	-------	--------------

4796 CALVINE RD and JORDAN RANCH RD		\$20,500.00
--	--	--------------------

134818	Parallel	NE	\$3,000.00
134817	Parallel	NNE	\$3,500.00
134816	Parallel	NNW	\$7,000.00
134815	Parallel	NW	\$7,000.00

Total Cost for Street:	JONAS AVE	
-------------------------------	------------------	--

Intersection ID and Street Names:	Type:	Orientation:
-----------------------------------	-------	--------------

4798 JONAS AVE and VIA VILLAGGIO LN		
--	--	--

2821	Driveway	W	
------	----------	---	--

Total Cost for Street: SMITHHART ST				\$13,500.00
Intersection ID and Street Names:		Type:	Orientation:	
4799 SMITHHART ST and WOODMORE DR				\$13,500.00
18617	Parallel	NE		\$3,500.00
18618	Parallel	NW		\$7,000.00
18616	Parallel	SE		\$3,000.00
Total Cost for Street: OMALLEY AVE				\$21,000.00
Intersection ID and Street Names:		Type:	Orientation:	
4801 OMALLEY AVE and WESTOVER ST				\$21,000.00
24542	Curb Ramp Required	NE		\$7,000.00
24543	Curb Ramp Required	NW		\$7,000.00
24544	Curb Ramp Required	SW		\$7,000.00
Total Cost for Street: BRISTOL RD				\$500.00
Intersection ID and Street Names:		Type:	Orientation:	
4802 BRISTOL RD and SHADOWGLEN RD				\$500.00
2744	No Sidewalk, Curb Ramp Not Required	NW		\$0.00
2745	No Sidewalk, Curb Ramp Not Required	SE		\$0.00
2743	Parallel	SW		\$500.00
Total Cost for Street: LEVERETT CT				\$21,000.00
Intersection ID and Street Names:		Type:	Orientation:	
4804 LEVERETT CT and LEXINGTON CROSSING LN				\$21,000.00
14667	Perpendicular	NE		\$7,000.00
14666	Curb Ramp Required	NW		\$7,000.00
14668	Perpendicular	SE		\$7,000.00
Total Cost for Street: LADINO RD				\$0.00
Intersection ID and Street Names:		Type:	Orientation:	
4805 LADINO RD and WINDING CREEK RD				\$0.00
16058	No Sidewalk, Curb Ramp Not Required	NE		\$0.00
16061	No Sidewalk, Curb Ramp Not Required	NW		\$0.00
16059	No Sidewalk, Curb Ramp Not Required	SE		\$0.00
16060	No Sidewalk, Curb Ramp Not Required	SW		\$0.00

Total Cost for Street: DURNESSE WAY			\$21,000.00
Intersection ID and Street Names:	Type:	Orientation:	
4807 DURNESSE WAY and GIRVAN CT			\$21,000.00
31821	Perpendicular	NE	\$7,000.00
31822	Perpendicular	NW	\$7,000.00
31820	Curb Ramp Required	SE	\$7,000.00
Total Cost for Street: SAINT BRENDAN PL			\$17,500.00
Intersection ID and Street Names:	Type:	Orientation:	
4808 SAINT BRENDAN PL and STRAWBRIDGE DR			\$17,500.00
32302	Parallel	N	\$3,500.00
32304	Parallel	SE	\$7,000.00
32303	Parallel	SW	\$7,000.00
Total Cost for Street: 39TH AVE			\$21,000.00
Intersection ID and Street Names:	Type:	Orientation:	
4809 39TH AVE and 40TH ST			\$21,000.00
132922	Curb Ramp Required	NE	\$7,000.00
2092	Perpendicular	SE	\$7,000.00
2093	Perpendicular	SW	\$7,000.00
Total Cost for Street: HAVESHILL WAY			\$21,000.00
Intersection ID and Street Names:	Type:	Orientation:	
4811 HAVESHILL WAY and KINGSCOTE WAY			\$21,000.00
25140	Parallel	NW	\$7,000.00
25141	Parallel	SE	\$7,000.00
25142	Parallel	SW	\$7,000.00
Total Cost for Street: FOXFIELD WAY			\$21,000.00
Intersection ID and Street Names:	Type:	Orientation:	
4812 FOXFIELD WAY and GALBRATH DR			\$21,000.00
12834	Perpendicular	NE	\$7,000.00
12835	Perpendicular	NW	\$7,000.00
12836	Curb Ramp Required	SW	\$7,000.00
Total Cost for Street: FLORIN RD			\$28,000.00
Intersection ID and Street Names:	Type:	Orientation:	

4813 FLORIN RD and RIMROCK DR				\$28,000.00
10049	Parallel	NE		\$7,000.00
10048	Parallel	NW		\$7,000.00
10051	Parallel	SE		\$7,000.00
10050	Parallel	SW		\$7,000.00

Total Cost for Street: ALMOND AVE				\$21,000.00
--	--	--	--	--------------------

Intersection ID and Street Names:	Type:	Orientation:
-----------------------------------	-------	--------------

4814 ALMOND AVE and CUMULUS WAY				\$21,000.00
22052	Perpendicular	NW		\$7,000.00
22050	Curb Ramp Required	SE		\$7,000.00
22051	Perpendicular	SW		\$7,000.00

Total Cost for Street: EL SOBRANTE WAY				\$21,000.00
---	--	--	--	--------------------

Intersection ID and Street Names:	Type:	Orientation:
-----------------------------------	-------	--------------

4816 EL SOBRANTE WAY and PARDILLO AVE				\$21,000.00
32837	Perpendicular	NE		\$7,000.00
32839	Perpendicular	NW		\$7,000.00
32838	Curb Ramp Required	SW		\$7,000.00

Total Cost for Street: CHESTNUT AVE				\$18,000.00
--	--	--	--	--------------------

Intersection ID and Street Names:	Type:	Orientation:
-----------------------------------	-------	--------------

4817 CHESTNUT AVE and GREENBACK LN				\$18,000.00
31281	Parallel	NE		\$7,000.00
31280	Parallel	NW		\$500.00
31278	Parallel	SE		\$7,000.00
31279	Parallel	SW		\$3,500.00

Total Cost for Street: LE DONNE DR				\$28,000.00
---	--	--	--	--------------------

Intersection ID and Street Names:	Type:	Orientation:
-----------------------------------	-------	--------------

4820 LE DONNE DR and UNDERWOOD WAY				\$28,000.00
5756	Curb Ramp Required	NE		\$7,000.00
5757	Curb Ramp Required	NW		\$7,000.00
5759	Curb Ramp Required	SE		\$7,000.00
5758	Curb Ramp Required	SW		\$7,000.00

Total Cost for Street: PALMDALE WAY				\$0.00
--	--	--	--	---------------

Intersection ID and Street Names:	Type:	Orientation:
-----------------------------------	-------	--------------

4821 PALMDALE WAY and WATROUS AVE				\$0.00
--	--	--	--	---------------

Sacramento County

Access Compliance Survey Report - Curb Ramps

Cost Summary

7957	No Sidewalk, Curb Ramp Not Required	NE	\$0.00
7956	No Sidewalk, Curb Ramp Not Required	NW	\$0.00
7958	No Sidewalk, Curb Ramp Not Required	SW	\$0.00

Total Cost for Street:	ELIZABETH AVE	\$21,000.00
-------------------------------	----------------------	--------------------

Intersection ID and Street Names:		Type:	Orientation:	
4823 ELIZABETH AVE and GLEN OAK CT				\$21,000.00
8752	Parallel	NE		\$7,000.00
8753	Parallel	NW		\$7,000.00
8754	Parallel	SW		\$7,000.00

Total Cost for Street:	KINGSFORD DR	\$21,000.00
-------------------------------	---------------------	--------------------

Intersection ID and Street Names:		Type:	Orientation:	
4826 KINGSFORD DR and KINGSFORD DR				\$21,000.00
19814	Curb Ramp Required	NE		\$7,000.00
19816	Perpendicular	NW		\$7,000.00
19815	Perpendicular	SW		\$7,000.00

Total Cost for Street:	CHICA WAY	\$0.00
-------------------------------	------------------	---------------

Intersection ID and Street Names:		Type:	Orientation:
4827 CHICA WAY and LAS PASAS WAY			\$0.00
15950	No Sidewalk, Curb Ramp Not Required	NE	\$0.00
15951	No Sidewalk, Curb Ramp Not Required	SW	\$0.00

Total Cost for Street:	DUSTY CT	\$28,000.00
-------------------------------	-----------------	--------------------

Intersection ID and Street Names:		Type:	Orientation:
4829 DUSTY CT and MEADOWGREEN CIR			\$28,000.00
12154	Perpendicular	NE	\$7,000.00
12151	Perpendicular	NW	\$7,000.00
12153	Perpendicular	SE	\$7,000.00
12152	Perpendicular	SW	\$7,000.00

Total Cost for Street:	ROBIN RD	\$21,000.00
-------------------------------	-----------------	--------------------

Intersection ID and Street Names:		Type:	Orientation:	
4833 ROBIN RD and WATERBURY WAY				\$21,000.00
25430	Curb Ramp Required		N	\$7,000.00
25429	Curb Ramp Required		SE	\$7,000.00
25428	Curb Ramp Required		SW	\$7,000.00

Total Cost for Street: PIXCROFT CT				\$28,000.00
Intersection ID and Street Names:		Type:	Orientation:	
4834 PIXCROFT CT and SAINT STORY CT				\$28,000.00
18071	Perpendicular	NE	\$7,000.00	
18072	Perpendicular	NW	\$7,000.00	
18070	Perpendicular	SE	\$7,000.00	
18069	Perpendicular	SW	\$7,000.00	
Total Cost for Street: BURST CT				\$21,000.00
Intersection ID and Street Names:		Type:	Orientation:	
4835 BURST CT and BURST CT				\$21,000.00
133001	Curb Ramp Required	NW	\$7,000.00	
591	Perpendicular	SE	\$7,000.00	
590	Perpendicular	SW	\$7,000.00	
Total Cost for Street: CABLE CT				\$28,000.00
Intersection ID and Street Names:		Type:	Orientation:	
4836 CABLE CT and LADY JANE WAY				\$28,000.00
19024	Perpendicular	E	\$7,000.00	
19025	Perpendicular	N	\$7,000.00	
19023	Perpendicular	S	\$7,000.00	
19026	Perpendicular	W	\$7,000.00	
Total Cost for Street: BEACHMONT WAY				\$7,500.00
Intersection ID and Street Names:		Type:	Orientation:	
4837 BEACHMONT WAY and CLIFFE WAY				\$7,500.00
26373	Parallel	NE	\$2,500.00	
26375	Parallel	NW	\$2,500.00	
26374	Parallel	SE	\$2,500.00	
Total Cost for Street: TEMPLETON DR				\$21,000.00
Intersection ID and Street Names:		Type:	Orientation:	
4840 TEMPLETON DR and WOODLEIGH DR				\$21,000.00
4264	Parallel	NE	\$7,000.00	
4263	Parallel	NW	\$7,000.00	
4265	Curb Ramp Required	SE	\$7,000.00	

Total Cost for Street: SURITA ST				\$0.00
Intersection ID and Street Names:		Type:	Orientation:	
4841 SURITA ST and VALMONTE DR				\$0.00
15915	No Sidewalk, Curb Ramp Not Required	E		\$0.00
15912	No Sidewalk, Curb Ramp Not Required	N		\$0.00
15914	No Sidewalk, Curb Ramp Not Required	S		\$0.00
15913	No Sidewalk, Curb Ramp Not Required	W		\$0.00
Total Cost for Street: HILLTOP DR				\$21,000.00
Intersection ID and Street Names:		Type:	Orientation:	
4842 HILLTOP DR and MARLIN CIR				\$21,000.00
134038	Curb Ramp Required	NE		\$7,000.00
134037	Curb Ramp Required	NW		\$7,000.00
134039	Curb Ramp Required	SW		\$7,000.00
Total Cost for Street: GEYSER PEAK WAY				\$21,000.00
Intersection ID and Street Names:		Type:	Orientation:	
4844 GEYSER PEAK WAY and INGLENOOK CT				\$21,000.00
31586	Curb Ramp Required	NW		\$7,000.00
31588	Perpendicular	SE		\$7,000.00
31587	Perpendicular	SW		\$7,000.00
Total Cost for Street: CHRIS ANN CT				\$28,000.00
Intersection ID and Street Names:		Type:	Orientation:	
4846 CHRIS ANN CT and HACKBERRY LN				\$28,000.00
20884	Curb Ramp Required	NE		\$7,000.00
20882	Perpendicular	NW		\$7,000.00
20885	Curb Ramp Required	SE		\$7,000.00
20883	Perpendicular	SW		\$7,000.00
Total Cost for Street: BALD EAGLE CT				\$21,000.00
Intersection ID and Street Names:		Type:	Orientation:	
4848 BALD EAGLE CT and OLD EUREKA WAY				\$21,000.00
22747	Parallel	N		\$7,000.00
22746	Parallel	SE		\$7,000.00
22745	Parallel	SW		\$7,000.00

Total Cost for Street: MAGNOLIA AVE				\$0.00
Intersection ID and Street Names:		Type:	Orientation:	
4849 MAGNOLIA AVE and MINNESOTA AVE				\$0.00
136680	No Sidewalk, Curb Ramp Not Required	NE		\$0.00
136681	No Sidewalk, Curb Ramp Not Required	SE		\$0.00
Total Cost for Street: MARCO WAY				\$21,000.00
Intersection ID and Street Names:		Type:	Orientation:	
4850 MARCO WAY and WENDI LEE CT				\$21,000.00
133657	Curb Ramp Required	NW		\$7,000.00
133655	Curb Ramp Required	SE		\$7,000.00
133656	Curb Ramp Required	SW		\$7,000.00
Total Cost for Street: AVALON DR				\$17,500.00
Intersection ID and Street Names:		Type:	Orientation:	
4851 AVALON DR and MARYAL DR				\$17,500.00
16223	Parallel	E		\$7,000.00
16226	Parallel	N		\$3,500.00
16224	Parallel	S		\$7,000.00
16225	No Sidewalk, Curb Ramp Not Required	W		\$0.00
Total Cost for Street: MONTEFALCO WAY				\$7,500.00
Intersection ID and Street Names:		Type:	Orientation:	
4852 MONTEFALCO WAY and MONTEFALCO WAY				\$7,500.00
134902	Parallel	NW		\$7,000.00
134901	Parallel	SW		\$500.00
Total Cost for Street: DURYEA DR				\$21,000.00
Intersection ID and Street Names:		Type:	Orientation:	
4853 DURYEA DR and VINTAGE PARK DR				\$21,000.00
14854	Curb Ramp Required	NE		\$7,000.00
14853	Perpendicular	NW		\$7,000.00
14852	Perpendicular	SW		\$7,000.00
Total Cost for Street: MULRANY WAY				\$28,000.00
Intersection ID and Street Names:		Type:	Orientation:	
4854 MULRANY WAY and RAMBLETON WAY				\$28,000.00

Sacramento County

Access Compliance Survey Report - Curb Ramps

Cost Summary

6385	Perpendicular	NE	\$7,000.00
6384	Perpendicular	NW	\$7,000.00
6386	Perpendicular	SE	\$7,000.00
6383	Perpendicular	SW	\$7,000.00

Total Cost for Street: BRAEMORE DR**\$28,000.00**

Intersection ID and Street Names:	Type:	Orientation:
-----------------------------------	-------	--------------

4855 BRAEMORE DR and HOLLOWSTONE WAY**\$28,000.00**

14941	Perpendicular	NE	\$7,000.00
14940	Perpendicular	NW	\$7,000.00
14942	Perpendicular	SE	\$7,000.00
14939	Perpendicular	SW	\$7,000.00

Total Cost for Street: TOBIA WAY**\$14,000.00**

Intersection ID and Street Names:	Type:	Orientation:
-----------------------------------	-------	--------------

4857 TOBIA WAY and VIEW CT**\$14,000.00**

133683	Curb Ramp Required	NE	\$7,000.00
133682	Curb Ramp Required	SW	\$7,000.00

Total Cost for Street: CODY WAY**\$0.00**

Intersection ID and Street Names:	Type:	Orientation:
-----------------------------------	-------	--------------

4858 CODY WAY and LUSK DR**\$0.00**

17232	No Sidewalk, Curb Ramp Not Required	NE	\$0.00
17233	No Sidewalk, Curb Ramp Not Required	SE	\$0.00
17234	No Sidewalk, Curb Ramp Not Required	SW	\$0.00

Total Cost for Street: ANDANTE DR**\$21,000.00**

Intersection ID and Street Names:	Type:	Orientation:
-----------------------------------	-------	--------------

4862 ANDANTE DR and OUTLOOK DR**\$21,000.00**

25984	Curb Ramp Required	NW	\$7,000.00
25982	Parallel	SE	\$7,000.00
25983	Parallel	SW	\$7,000.00

Total Cost for Street: RIDGE WILLOW CT**\$21,000.00**

Intersection ID and Street Names:	Type:	Orientation:
-----------------------------------	-------	--------------

4863 RIDGE WILLOW CT and WALTER AVE**\$21,000.00**

10531	Perpendicular	NE	\$7,000.00
10533	Perpendicular	NW	\$7,000.00
10532	Curb Ramp Required	SE	\$7,000.00

Total Cost for Street: DEWEY DR				\$21,000.00
Intersection ID and Street Names:		Type:	Orientation:	
4864 DEWEY DR and PEPPERWOOD WAY				\$21,000.00
4310	Curb Ramp Required	NE	\$7,000.00	
4309	Curb Ramp Required	NW	\$7,000.00	
4308	Curb Ramp Required	SW	\$7,000.00	

Total Cost for Street: TUPELO DR				\$21,000.00
Intersection ID and Street Names:		Type:	Orientation:	
4866 TUPELO DR and TUPELO DR				\$21,000.00
12514	Curb Ramp Required	NW	\$7,000.00	
12516	Perpendicular	SE	\$7,000.00	
12515	Perpendicular	SW	\$7,000.00	

Total Cost for Street: FRONT ST				\$0.00
Intersection ID and Street Names:		Type:	Orientation:	
4867 FRONT ST and O ST				\$0.00
24851	No Sidewalk, Curb Ramp Not Required	NE	\$0.00	
24852	No Sidewalk, Curb Ramp Not Required	SW	\$0.00	

Total Cost for Street: AUBERGINE WAY				\$21,000.00
Intersection ID and Street Names:		Type:	Orientation:	
4868 AUBERGINE WAY and IVORYTON WAY				\$21,000.00
25138	Parallel	E	\$7,000.00	
25139	Parallel	N	\$7,000.00	
25137	Parallel	SW	\$7,000.00	

Total Cost for Street: MAIN AVE				\$7,000.00
Intersection ID and Street Names:		Type:	Orientation:	
4869 MAIN AVE and MANETTE WAY				\$7,000.00
134078	No Sidewalk, Curb Ramp Not Required	NW	\$0.00	
134079	Curb Ramp Required	SE	\$7,000.00	
134077	No Sidewalk, Curb Ramp Not Required	SW	\$0.00	

Total Cost for Street: 46TH ST				\$0.00
Intersection ID and Street Names:		Type:	Orientation:	
4870 46TH ST and ARNOLD AVE				\$0.00

Sacramento County

Access Compliance Survey Report - Curb Ramps

Cost Summary

30230	No Sidewalk, Curb Ramp Not Required	NE	\$0.00
30232	No Sidewalk, Curb Ramp Not Required	NW	\$0.00
30231	No Sidewalk, Curb Ramp Not Required	SE	\$0.00

Total Cost for Street:	FORRESTER WAY	\$21,000.00
-------------------------------	----------------------	--------------------

Intersection ID and Street Names:	Type:	Orientation:
-----------------------------------	-------	--------------

4871 FORRESTER WAY and OAK FLAT WAY			\$21,000.00
5605	Perpendicular	NE	\$7,000.00
5606	Perpendicular	NW	\$7,000.00
5607	Curb Ramp Required	SW	\$7,000.00

Total Cost for Street:	BLUE DUCK WAY	\$21,000.00
-------------------------------	----------------------	--------------------

Intersection ID and Street Names:	Type:	Orientation:
-----------------------------------	-------	--------------

4873 BLUE DUCK WAY and DUCKLING WAY			\$21,000.00
10366	Perpendicular	NE	\$7,000.00
10367	Curb Ramp Required	NW	\$7,000.00
10365	Perpendicular	SE	\$7,000.00

Total Cost for Street:	CONSTELLATION WAY	\$21,000.00
-------------------------------	--------------------------	--------------------

Intersection ID and Street Names:	Type:	Orientation:
-----------------------------------	-------	--------------

4874 CONSTELLATION WAY and SADDLEWOOD ST			\$21,000.00
21134	Curb Ramp Required	NE	\$7,000.00
21135	Curb Ramp Required	SE	\$7,000.00
21136	Curb Ramp Required	W	\$7,000.00

Total Cost for Street:	PAYTON ST	\$21,000.00
-------------------------------	------------------	--------------------

Intersection ID and Street Names:	Type:	Orientation:
-----------------------------------	-------	--------------

4876 PAYTON ST and RIO VISTA AVE			\$21,000.00
17364	Curb Ramp Required	E	\$7,000.00
17363	Curb Ramp Required	NW	\$7,000.00
15195	Curb Ramp Required	SW	\$7,000.00

Total Cost for Street:	COPELAND CT	\$21,000.00
-------------------------------	--------------------	--------------------

Intersection ID and Street Names:	Type:	Orientation:
-----------------------------------	-------	--------------

4877 COPELAND CT and PRIOR WAY			\$21,000.00
20395	Perpendicular	NE	\$7,000.00
20396	Curb Ramp Required	NW	\$7,000.00
20394	Perpendicular	SE	\$7,000.00

Total Cost for Street:	CALVINE RD	\$0.00
-------------------------------	-------------------	---------------

Intersection ID and Street Names:	Type:	Orientation:	
4878 CALVINE RD and POLO CROSSE AVE			\$0.00
23151	No Sidewalk, Curb Ramp Not Required	NE	\$0.00
23150	No Sidewalk, Curb Ramp Not Required	NW	\$0.00

Total Cost for Street:	ELWYN AVE	\$0.00
-------------------------------	------------------	---------------

Intersection ID and Street Names:	Type:	Orientation:	
4879 ELWYN AVE and W DELANO ST			\$0.00
21569	No Sidewalk, Curb Ramp Not Required	NE	\$0.00
21570	No Sidewalk, Curb Ramp Not Required	NW	\$0.00
21572	No Sidewalk, Curb Ramp Not Required	SE	\$0.00
21571	No Sidewalk, Curb Ramp Not Required	SW	\$0.00

Total Cost for Street:	BURNEY WAY	\$0.00
-------------------------------	-------------------	---------------

Intersection ID and Street Names:	Type:	Orientation:	
4880 BURNEY WAY and GRANITE WAY			\$0.00
1640	No Sidewalk, Curb Ramp Not Required	NW	\$0.00
1641	No Sidewalk, Curb Ramp Not Required	SW	\$0.00

Total Cost for Street:	GIANT PANDA DR	\$21,000.00
-------------------------------	-----------------------	--------------------

Intersection ID and Street Names:	Type:	Orientation:	
4881 GIANT PANDA DR and OCELOT CT			\$21,000.00
32346	Parallel	NE	\$7,000.00
32345	Parallel	SE	\$7,000.00
32347	Parallel	W	\$7,000.00

Total Cost for Street:	ANTELOPE NORTH RD	\$23,500.00
-------------------------------	--------------------------	--------------------

Intersection ID and Street Names:	Type:	Orientation:	
4882 ANTELOPE NORTH RD and ANTELOPE RD			\$23,500.00
18218	Parallel	NE	\$7,000.00
18219	Perpendicular	NNW	\$7,000.00
18221	Parallel	SW	\$3,000.00
18220	Perpendicular	WNW	\$6,500.00

Total Cost for Street:	CEDAR HILL CT	\$21,000.00
-------------------------------	----------------------	--------------------

Intersection ID and Street Names:	Type:	Orientation:	
-----------------------------------	-------	--------------	--

4883	CEDAR HILL CT	and	STORY RIDGE WAY		\$21,000.00
	6515	Parallel		NE	\$7,000.00
	6516	Parallel		NW	\$7,000.00
	6517	Parallel		SW	\$7,000.00

Total Cost for Street: KETTERING CIR				\$21,000.00
---	--	--	--	--------------------

Intersection ID and Street Names:	Type:	Orientation:
-----------------------------------	-------	--------------

4884	KETTERING CIR	and	PAPAYA DR		\$21,000.00
	4914	Curb Ramp Required		NE	\$7,000.00
	4915	Curb Ramp Required		NW	\$7,000.00
	4916	Curb Ramp Required		SW	\$7,000.00

Total Cost for Street: LAKEVIEW DR				\$0.00
---	--	--	--	---------------

Intersection ID and Street Names:	Type:	Orientation:
-----------------------------------	-------	--------------

4885	LAKEVIEW DR	and	RUSTIC RD		\$0.00
	4786	No Sidewalk, Curb Ramp Not Required		NE	\$0.00
	4787	No Sidewalk, Curb Ramp Not Required		NW	\$0.00
	4788	No Sidewalk, Curb Ramp Not Required		SW	\$0.00

Total Cost for Street: POURNELLE CT				\$21,000.00
--	--	--	--	--------------------

Intersection ID and Street Names:	Type:	Orientation:
-----------------------------------	-------	--------------

4886	POURNELLE CT	and	POURNELLE WAY		\$21,000.00
	34171	Parallel		NE	\$7,000.00
	34170	Parallel		NW	\$7,000.00
	34169	Parallel		S	\$7,000.00

Total Cost for Street: CABOCHON WAY				\$21,000.00
--	--	--	--	--------------------

Intersection ID and Street Names:	Type:	Orientation:
-----------------------------------	-------	--------------

4887	CABOCHON WAY	and	JACINTH PL		\$21,000.00
	34388	Parallel		NE	\$7,000.00
	34389	Parallel		SE	\$7,000.00
	34390	Parallel		W	\$7,000.00

Total Cost for Street: NORTHWOOD RD				\$0.00
--	--	--	--	---------------

Intersection ID and Street Names:	Type:	Orientation:
-----------------------------------	-------	--------------

4888	NORTHWOOD RD	and	WOODCREST RD		\$0.00
	18387	No Sidewalk, Curb Ramp Not Required		NE	\$0.00
	18388	No Sidewalk, Curb Ramp Not Required		SE	\$0.00
	18389	No Sidewalk, Curb Ramp Not Required		W	\$0.00

Total Cost for Street: CARLOTTA DR			\$7,000.00
Intersection ID and Street Names:	Type:	Orientation:	
4889 CARLOTTA DR and SANTA ANITA DR			\$7,000.00
133173	Curb Ramp Required	NE	\$7,000.00
1540	No Sidewalk, Curb Ramp Not Required	SE	\$0.00
1541	No Sidewalk, Curb Ramp Not Required	SW	\$0.00

Total Cost for Street: MEGHAN WAY			\$21,000.00
Intersection ID and Street Names:	Type:	Orientation:	
4890 MEGHAN WAY and OAKHOLLOW DR			\$21,000.00
9728	Curb Ramp Required	NE	\$7,000.00
9726	Curb Ramp Required	NW	\$7,000.00
9727	Curb Ramp Required	SW	\$7,000.00

Total Cost for Street: LEATHA WAY			\$0.00
Intersection ID and Street Names:	Type:	Orientation:	
4891 LEATHA WAY and TAMALPAIS WAY			\$0.00
3994	No Sidewalk, Curb Ramp Not Required	NW	\$0.00
3992	No Sidewalk, Curb Ramp Not Required	SE	\$0.00
3993	No Sidewalk, Curb Ramp Not Required	SW	\$0.00

Total Cost for Street: EMPEROR DR			\$21,000.00
Intersection ID and Street Names:	Type:	Orientation:	
4893 EMPEROR DR and WILLINGS WAY			\$21,000.00
133765	Curb Ramp Required	NE	\$7,000.00
133764	Curb Ramp Required	NW	\$7,000.00
133766	Curb Ramp Required	SE	\$7,000.00

Total Cost for Street: NEW ENGLAND PL			\$21,000.00
Intersection ID and Street Names:	Type:	Orientation:	
4894 NEW ENGLAND PL and NEWCASTLE GAP DR			\$21,000.00
22567	Perpendicular	NW	\$7,000.00
22569	Curb Ramp Required	SE	\$7,000.00
22568	Perpendicular	SW	\$7,000.00

Total Cost for Street: FAWNRIIDGE CT			\$21,000.00
Intersection ID and Street Names:	Type:	Orientation:	

4895	FAWNRI	CT	and	FAWNRI	WAY		\$21,000.00
	6102	Parallel			NE		\$7,000.00
	6101	Parallel			NW		\$7,000.00
	6103	Parallel			SE		\$7,000.00

Total Cost for Street: SILVER MEADOW CT							\$21,000.00
---	--	--	--	--	--	--	-------------

Intersection ID and Street Names:	Type:	Orientation:
-----------------------------------	-------	--------------

4896	SILVER MEADOW CT	and	SILVER MEADOW WAY			\$21,000.00
	34279	Parallel			NE	\$7,000.00
	34278	Parallel			NW	\$7,000.00
	34280	Parallel			SE	\$7,000.00

Total Cost for Street: MATCH CT							\$0.00
---------------------------------	--	--	--	--	--	--	--------

Intersection ID and Street Names:	Type:	Orientation:
-----------------------------------	-------	--------------

4897	MATCH CT	and	POLO CROSSE AVE			\$0.00
	23146	No Sidewalk, Curb Ramp Not Required			E	\$0.00
	23147	No Sidewalk, Curb Ramp Not Required			NW	\$0.00
	23148	No Sidewalk, Curb Ramp Not Required			SW	\$0.00

Total Cost for Street: BLUE OAK DR							\$14,000.00
------------------------------------	--	--	--	--	--	--	-------------

Intersection ID and Street Names:	Type:	Orientation:
-----------------------------------	-------	--------------

4898	BLUE OAK DR	and	TRILLIUM CT			\$14,000.00
	31566	Perpendicular			E	\$7,000.00
	31564	Perpendicular			N	\$7,000.00
	31565	No Sidewalk, Curb Ramp Not Required			W	\$0.00

Total Cost for Street: GREEN TREE DR							\$21,000.00
--------------------------------------	--	--	--	--	--	--	-------------

Intersection ID and Street Names:	Type:	Orientation:
-----------------------------------	-------	--------------

4899	GREEN TREE DR	and	SOUTHAMPTON WAY			\$21,000.00
	5989	Curb Ramp Required			NE	\$7,000.00
	5990	Curb Ramp Required			NW	\$7,000.00
	5991	Curb Ramp Required			SW	\$7,000.00

Total Cost for Street: ADAMS RD							\$0.00
---------------------------------	--	--	--	--	--	--	--------

Intersection ID and Street Names:	Type:	Orientation:
-----------------------------------	-------	--------------

4900	ADAMS RD	and	WATT AVE			\$0.00
	218	No Sidewalk, Curb Ramp Not Required			NW	\$0.00
	219	No Sidewalk, Curb Ramp Not Required			SW	\$0.00

Total Cost for Street: ALGONQUIN WAY				\$21,000.00
Intersection ID and Street Names:		Type:	Orientation:	
4901 ALGONQUIN WAY and MANDAN CT				\$21,000.00
27966	Curb Ramp Required	NE	\$7,000.00	
27965	Curb Ramp Required	SE	\$7,000.00	
27967	Curb Ramp Required	SW	\$7,000.00	
Total Cost for Street: RIVER RD				\$7,000.00
Intersection ID and Street Names:		Type:	Orientation:	
4902 RIVER RD and WALNUT GROVE BRG				\$7,000.00
136725	No Sidewalk, Curb Ramp Not Required	NE	\$0.00	
136726	Curb Ramp Required	NW	\$7,000.00	
Total Cost for Street: TOWHEE WAY				
Intersection ID and Street Names:		Type:	Orientation:	
4903 TOWHEE WAY and UNNAMED RD				
9557	Driveway	E		
Total Cost for Street: CREST HAVEN DR				\$21,000.00
Intersection ID and Street Names:		Type:	Orientation:	
4904 CREST HAVEN DR and CUMBERLAND RD				\$21,000.00
3719	Curb ramp required	NW	\$7,000.00	
3721	Curb ramp required	SE	\$7,000.00	
3720	Curb ramp required	SW	\$7,000.00	
Total Cost for Street: FRENCH RD				\$7,500.00
Intersection ID and Street Names:		Type:	Orientation:	
4906 FRENCH RD and SUN FLORIN DR				\$7,500.00
23297	Parallel	NE	\$500.00	
23296	Parallel	SE	\$7,000.00	
23295	No Sidewalk, Curb Ramp Not Required	W	\$0.00	
Total Cost for Street: NEWHALL DR				\$21,000.00
Intersection ID and Street Names:		Type:	Orientation:	
4907 NEWHALL DR and S PORT DR				\$21,000.00
22453	Perpendicular	NE	\$7,000.00	
22454	Perpendicular	NW	\$7,000.00	

22455	Curb Ramp Required	SW	\$7,000.00
-------	--------------------	----	------------

Total Cost for Street:	KENNETH AVE	\$14,000.00
-------------------------------	--------------------	--------------------

Intersection ID and Street Names:	Type:	Orientation:
-----------------------------------	-------	--------------

4908 KENNETH AVE and QUANAH WAY		\$14,000.00
---	--	--------------------

22097	No Sidewalk, Curb Ramp Not Required	NE	\$0.00
22094	Curb Ramp Required	NW	\$7,000.00
22096	No Sidewalk, Curb Ramp Not Required	SE	\$0.00
22095	Curb Ramp Required	SW	\$7,000.00

Total Cost for Street:	FANNING WAY	\$21,000.00
-------------------------------	--------------------	--------------------

Intersection ID and Street Names:	Type:	Orientation:
-----------------------------------	-------	--------------

4909 FANNING WAY and LUCCHESI DR		\$21,000.00
--	--	--------------------

134350	Parallel	NE	\$7,000.00
134351	Parallel	NW	\$7,000.00
134349	Parallel	SE	\$7,000.00

Total Cost for Street:	TILLAMOOK WAY	\$21,000.00
-------------------------------	----------------------	--------------------

Intersection ID and Street Names:	Type:	Orientation:
-----------------------------------	-------	--------------

4910 TILLAMOOK WAY and WILLIAMETTE WAY		\$21,000.00
--	--	--------------------

135845	Parallel	NE	\$7,000.00
135847	Curb Ramp Required	NW	\$7,000.00
135846	Perpendicular	SE	\$7,000.00

Total Cost for Street:	ALMOND AVE	\$0.00
-------------------------------	-------------------	---------------

Intersection ID and Street Names:	Type:	Orientation:
-----------------------------------	-------	--------------

4911 ALMOND AVE and STEHLIN AVE		\$0.00
---	--	---------------

17985	No Sidewalk, Curb Ramp Not Required	NE	\$0.00
17986	No Sidewalk, Curb Ramp Not Required	SE	\$0.00
17987	No Sidewalk, Curb Ramp Not Required	SW	\$0.00

Total Cost for Street:	CALIFORNIA AVE	\$0.00
-------------------------------	-----------------------	---------------

Intersection ID and Street Names:	Type:	Orientation:
-----------------------------------	-------	--------------

4912 CALIFORNIA AVE and MERRY LN		\$0.00
--	--	---------------

8278	No Sidewalk, Curb Ramp Not Required	NW	\$0.00
8276	No Sidewalk, Curb Ramp Not Required	SE	\$0.00
8277	No Sidewalk, Curb Ramp Not Required	SW	\$0.00

Total Cost for Street: GAY WAY				\$21,000.00
Intersection ID and Street Names:		Type:	Orientation:	
4913 GAY WAY and STEPHEN DR				\$21,000.00
10760	Curb Ramp Required	NE	\$7,000.00	
10759	Curb Ramp Required	SE	\$7,000.00	
10761	Curb Ramp Required	SW	\$7,000.00	
Total Cost for Street: EVEREST WAY				\$35,000.00
Intersection ID and Street Names:		Type:	Orientation:	
4916 EVEREST WAY and MCCLOUD DR				\$35,000.00
9932	Curb Ramp Required	NE	\$7,000.00	
9933	Curb Ramp Required	NW	\$7,000.00	
9931	Curb Ramp Required	SE	\$7,000.00	
9930	Curb Ramp Required	SSW	\$7,000.00	
9929	Curb Ramp Required	SW	\$7,000.00	
Total Cost for Street: GUSTINE WAY				\$21,000.00
Intersection ID and Street Names:		Type:	Orientation:	
4917 GUSTINE WAY and PINE COVE CT				\$21,000.00
26350	Curb Ramp Required	N	\$7,000.00	
26349	Perpendicular	SE	\$7,000.00	
26348	Perpendicular	SW	\$7,000.00	
Total Cost for Street: BUTTERWOOD CIR				\$14,000.00
Intersection ID and Street Names:		Type:	Orientation:	
4918 BUTTERWOOD CIR and BUTTERWOOD CIR				\$14,000.00
31542	Perpendicular	NW	\$7,000.00	
31544	No Sidewalk, Curb Ramp Not Required	SE	\$0.00	
31543	Perpendicular	SW	\$7,000.00	
Total Cost for Street: HEMLOCK ST				\$17,000.00
Intersection ID and Street Names:		Type:	Orientation:	
4919 HEMLOCK ST and LEADER AVE				\$17,000.00
13354	Parallel	NE	\$3,500.00	
13351	Parallel	NW	\$3,000.00	
13353	Parallel	SE	\$7,000.00	
13352	Parallel	SW	\$3,500.00	

Total Cost for Street: FILBERT AVE			
Intersection ID and Street Names:	Type:	Orientation:	
4920 FILBERT AVE and UNNAMED RD			
32879	Driveway	W	
Total Cost for Street: PINE VALLEY DR \$21,000.00			
Intersection ID and Street Names:	Type:	Orientation:	
4921 PINE VALLEY DR and WALNUT RIDGE WAY			\$21,000.00
17246	Perpendicular	NE	\$7,000.00
17248	Perpendicular	SE	\$7,000.00
17247	Curb Ramp Required	W	\$7,000.00
Total Cost for Street: DEODAR ST \$7,000.00			
Intersection ID and Street Names:	Type:	Orientation:	
4924 DEODAR ST and LANDIS AVE			\$7,000.00
136488	Curb Ramp Required	NE	\$7,000.00
136487	No Sidewalk, Curb Ramp Not Required	SE	\$0.00
136486	No Sidewalk, Curb Ramp Not Required	SW	\$0.00
Total Cost for Street: SHADOW CREEK DR			
Intersection ID and Street Names:	Type:	Orientation:	
4925 SHADOW CREEK DR and UNNAMED RD			
20860	Driveway	S	
Total Cost for Street: CRUSHEEN WAY \$21,000.00			
Intersection ID and Street Names:	Type:	Orientation:	
4926 CRUSHEEN WAY and LAMBAY WAY			\$21,000.00
26278	Perpendicular	NE	\$7,000.00
26277	Curb Ramp Required	S	\$7,000.00
26279	Perpendicular	SE	\$7,000.00
Total Cost for Street: BLUE OAK DR \$7,000.00			
Intersection ID and Street Names:	Type:	Orientation:	
4928 BLUE OAK DR and CHAMISE CT			\$7,000.00
31352	Curb Ramp Required	NW	\$7,000.00
31351	No Sidewalk, Curb Ramp Not Required	SE	\$0.00
31350	No Sidewalk, Curb Ramp Not Required	SW	\$0.00

Total Cost for Street: CAYMUS DR				\$28,000.00
Intersection ID and Street Names:		Type:	Orientation:	
4929 CAYMUS DR and COBBLE POINT WAY				\$28,000.00
15034	Parallel	NE	\$7,000.00	
15033	Parallel	NW	\$7,000.00	
15035	Parallel	SE	\$7,000.00	
15032	Parallel	SW	\$7,000.00	
Total Cost for Street: CLARION CIR				\$28,000.00
Intersection ID and Street Names:		Type:	Orientation:	
4930 CLARION CIR and KINSALE CT				\$28,000.00
6662	Perpendicular	NE	\$7,000.00	
6663	Perpendicular	NW	\$7,000.00	
6665	Perpendicular	SE	\$7,000.00	
6664	Perpendicular	SW	\$7,000.00	
Total Cost for Street: CHICAGO AVE				\$21,000.00
Intersection ID and Street Names:		Type:	Orientation:	
4931 CHICAGO AVE and COZZINS CT				\$21,000.00
13923	Curb Ramp Required	NE	\$7,000.00	
13922	Curb Ramp Required	NW	\$7,000.00	
13924	Curb Ramp Required	SE	\$7,000.00	
Total Cost for Street: ILLINOIS AVE				\$0.00
Intersection ID and Street Names:		Type:	Orientation:	
4932 ILLINOIS AVE and PHOENIX AVE				\$0.00
13670	No Sidewalk, Curb Ramp Not Required	NE	\$0.00	
13669	No Sidewalk, Curb Ramp Not Required	NW	\$0.00	
13668	No Sidewalk, Curb Ramp Not Required	SW	\$0.00	
Total Cost for Street: BIRGIT WAY				\$0.00
Intersection ID and Street Names:		Type:	Orientation:	
4935 BIRGIT WAY and STUPPI WAY				\$0.00
16128	No Sidewalk, Curb Ramp Not Required	NE	\$0.00	
16129	No Sidewalk, Curb Ramp Not Required	NW	\$0.00	
16127	No Sidewalk, Curb Ramp Not Required	SE	\$0.00	

Total Cost for Street: BELLE CREEK WAY			\$17,000.00
Intersection ID and Street Names:	Type:	Orientation:	
4937 BELLE CREEK WAY and MORNING SKYE WAY			\$17,000.00
6550	Parallel	NE	\$3,000.00
6549	Parallel	NW	\$7,000.00
6551	Parallel	SE	\$7,000.00
Total Cost for Street: LINUS WAY			\$21,000.00
Intersection ID and Street Names:	Type:	Orientation:	
4939 LINUS WAY and MAUDRAY WAY			\$21,000.00
20682	Curb Ramp Required	E	\$7,000.00
20680	Curb Ramp Required	NW	\$7,000.00
20681	Curb Ramp Required	SW	\$7,000.00
Total Cost for Street: CASTLEGLLEN WAY			\$21,000.00
Intersection ID and Street Names:	Type:	Orientation:	
4941 CASTLEGLLEN WAY and WALNUT RD			\$21,000.00
135997	Parallel	NE	\$7,000.00
135996	Parallel	NW	\$7,000.00
135998	Parallel	SE	\$7,000.00
Total Cost for Street: FOUNTAINDALE WAY			\$13,000.00
Intersection ID and Street Names:	Type:	Orientation:	
4944 FOUNTAINDALE WAY and SWIFT WATER CT			\$13,000.00
4521	Curb Ramp Required	NE	\$7,000.00
4522	Parallel	SE	\$3,500.00
4523	Parallel	SW	\$2,500.00
Total Cost for Street: CAL CENTER DR			\$37,500.00
Intersection ID and Street Names:	Type:	Orientation:	
4945 CAL CENTER DR and MANLOVE RD			\$37,500.00
7141	Parallel	NE	\$7,000.00
7137	Parallel	NW	\$3,500.00
7140	Parallel	SW	\$7,000.00
7138	Island-Cut Through	WNW	\$10,000.00
7139	Island-Cut Through	WSW	\$10,000.00

Total Cost for Street: ALVILDE CT				\$14,000.00
Intersection ID and Street Names:		Type:	Orientation:	
4946 ALVILDE CT and O ST				\$14,000.00
24935	No Sidewalk, Curb Ramp Not Required	NE	\$0.00	
24934	Perpendicular	SE	\$7,000.00	
24933	Perpendicular	SW	\$7,000.00	
Total Cost for Street: CLASSIC PL				\$28,000.00
Intersection ID and Street Names:		Type:	Orientation:	
4947 CLASSIC PL and RIVER OAK WAY				\$28,000.00
19568	Parallel	NE	\$7,000.00	
19569	Parallel	NW	\$7,000.00	
19567	Parallel	SE	\$7,000.00	
19566	Parallel	SW	\$7,000.00	
Total Cost for Street: SURITA ST				\$0.00
Intersection ID and Street Names:		Type:	Orientation:	
4948 SURITA ST and VALMONTE DR				\$0.00
19734	No Sidewalk, Curb Ramp Not Required	NE	\$0.00	
19733	No Sidewalk, Curb Ramp Not Required	NW	\$0.00	
19735	No Sidewalk, Curb Ramp Not Required	SE	\$0.00	
19732	No Sidewalk, Curb Ramp Not Required	SW	\$0.00	
Total Cost for Street: 45TH AVE				\$14,000.00
Intersection ID and Street Names:		Type:	Orientation:	
4949 45TH AVE and 46TH AVE				\$14,000.00
135341	Curb Ramp Required	SE	\$7,000.00	
135340	Curb Ramp Required	SW	\$7,000.00	
Total Cost for Street: 4TH AVE				\$21,000.00
Intersection ID and Street Names:		Type:	Orientation:	
4951 4TH AVE and SCHAUER CT				\$21,000.00
136291	Curb Ramp Required	NW	\$7,000.00	
136289	Parallel	SE	\$7,000.00	
136290	Parallel	SW	\$7,000.00	

Total Cost for Street: NEBRASKA LN			\$21,000.00
Intersection ID and Street Names:	Type:	Orientation:	
4952 NEBRASKA LN and ROYAL STATE CT			\$21,000.00
135949	Parallel	NW	\$7,000.00
135950	Curb Ramp Required	SE	\$7,000.00
135948	Parallel	SW	\$7,000.00

Total Cost for Street: DALTON WAY			\$21,000.00
Intersection ID and Street Names:	Type:	Orientation:	
4953 DALTON WAY and DEARY WAY			\$21,000.00
32088	Curb Ramp Required	NE	\$7,000.00
32087	Curb Ramp Required	NW	\$7,000.00
32089	Curb Ramp Required	SE	\$7,000.00

Total Cost for Street: FLORIN PERKINS RD			\$7,000.00
Intersection ID and Street Names:	Type:	Orientation:	
4954 FLORIN PERKINS RD and WEYAND AVE			\$7,000.00
133314	Parallel	NE	\$7,000.00
133315	No Sidewalk, Curb Ramp Not Required	SE	\$0.00

Total Cost for Street: ALAN DR			\$21,000.00
Intersection ID and Street Names:	Type:	Orientation:	
4955 ALAN DR and GOTHBERG AVE			\$21,000.00
11166	Parallel	NW	\$7,000.00
11168	Parallel	SE	\$7,000.00
11167	Parallel	SW	\$7,000.00

Total Cost for Street: ARBARDEE DR			\$21,000.00
Intersection ID and Street Names:	Type:	Orientation:	
4956 ARBARDEE DR and MONDEGO WAY			\$21,000.00
32642	Curb Ramp Required	NE	\$7,000.00
32641	Curb Ramp Required	NW	\$7,000.00
32643	Curb Ramp Required	SW	\$7,000.00

Total Cost for Street: CRATER BUTTE WAY			\$21,000.00
Intersection ID and Street Names:	Type:	Orientation:	
4958 CRATER BUTTE WAY and DILLON CROSS WAY			\$21,000.00

Sacramento County

Access Compliance Survey Report - Curb Ramps

Cost Summary

6250	Parallel	NE	\$7,000.00
6249	Parallel	NW	\$7,000.00
6251	Parallel	SW	\$7,000.00

Total Cost for Street:	BOWLING DR	\$28,000.00
-------------------------------	-------------------	--------------------

Intersection ID and Street Names:	Type:	Orientation:
-----------------------------------	-------	--------------

4959 BOWLING DR and TURNBRIDGE DR			\$28,000.00
5973	Curb Ramp Required	NE	\$7,000.00
5972	Curb Ramp Required	NW	\$7,000.00
5974	Curb Ramp Required	SE	\$7,000.00
5975	Curb Ramp Required	SW	\$7,000.00

Total Cost for Street:	HACKBERRY LN	\$21,000.00
-------------------------------	---------------------	--------------------

Intersection ID and Street Names:	Type:	Orientation:
-----------------------------------	-------	--------------

4960 HACKBERRY LN and KIVA DR			\$21,000.00
17553	No Sidewalk, Curb Ramp Not Required	NE	\$0.00
17551	Curb Ramp Required	NW	\$7,000.00
17554	Parallel	SE	\$7,000.00
17552	Curb Ramp Required	SW	\$7,000.00

Total Cost for Street:	HOPE LN	
-------------------------------	----------------	--

Intersection ID and Street Names:	Type:	Orientation:
-----------------------------------	-------	--------------

4961 HOPE LN and WALNUT AVE			
20720	Driveway	W	

Total Cost for Street:	ESPERANZA DR	\$0.00
-------------------------------	---------------------	---------------

Intersection ID and Street Names:	Type:	Orientation:
-----------------------------------	-------	--------------

4962 ESPERANZA DR and LA SIERRA DR			\$0.00
15851	No Sidewalk, Curb Ramp Not Required	NE	\$0.00
15852	No Sidewalk, Curb Ramp Not Required	NW	\$0.00
15854	No Sidewalk, Curb Ramp Not Required	SE	\$0.00
15853	No Sidewalk, Curb Ramp Not Required	SW	\$0.00

Total Cost for Street:	CALDERA WAY	\$21,000.00
-------------------------------	--------------------	--------------------

Intersection ID and Street Names:	Type:	Orientation:
-----------------------------------	-------	--------------

4963 CALDERA WAY and TANGO ST			\$21,000.00
7197	Curb Ramp Required	NE	\$7,000.00
7198	Curb Ramp Required	SE	\$7,000.00
7199	Curb Ramp Required	SW	\$7,000.00

Total Cost for Street: ALTA ARDEN EXPY				\$14,000.00
Intersection ID and Street Names:		Type:	Orientation:	
4964 ALTA ARDEN EXPY and RICHMOND ST				\$14,000.00
136776	No Sidewalk, Curb Ramp Not Required	NE	\$0.00	
133579	Parallel	SE	\$7,000.00	
133578	Parallel	SW	\$7,000.00	
Total Cost for Street: CAPRILLI DR				\$0.00
Intersection ID and Street Names:		Type:	Orientation:	
4965 CAPRILLI DR and DRESSAGE WAY				\$0.00
23081	No Sidewalk, Curb Ramp Not Required	E	\$0.00	
23083	No Sidewalk, Curb Ramp Not Required	NW	\$0.00	
23082	No Sidewalk, Curb Ramp Not Required	SW	\$0.00	
Total Cost for Street: A ST				\$28,000.00
Intersection ID and Street Names:		Type:	Orientation:	
4966 A ST and POPLAR BLVD				\$28,000.00
9446	Curb Ramp Required	NE	\$7,000.00	
9445	Curb Ramp Required	NW	\$7,000.00	
9447	Parallel	SE	\$7,000.00	
9448	Curb Ramp Required	SW	\$7,000.00	
Total Cost for Street: CAXTON CT				\$21,000.00
Intersection ID and Street Names:		Type:	Orientation:	
4967 CAXTON CT and HARDWICK WAY				\$21,000.00
10436	Curb Ramp Required	NE	\$7,000.00	
10435	Curb Ramp Required	NW	\$7,000.00	
10437	Curb Ramp Required	SW	\$7,000.00	
Total Cost for Street: PELLIGRINI CT				\$21,000.00
Intersection ID and Street Names:		Type:	Orientation:	
4969 PELLIGRINI CT and TORINO WAY				\$21,000.00
134379	Curb Ramp Required	NW	\$7,000.00	
134378	Parallel	SE	\$7,000.00	
134380	Parallel	SW	\$7,000.00	

Total Cost for Street: DEBELLEVUE ST			\$20,500.00
Intersection ID and Street Names:	Type:	Orientation:	
4970 DEBELLEVUE ST and NORDEN AVE			\$20,500.00
135894	Perpendicular	NW	\$6,500.00
135892	Parallel	SE	\$7,000.00
135891	Parallel	SW	\$7,000.00

Total Cost for Street: BANCROFT WAY			\$0.00
Intersection ID and Street Names:	Type:	Orientation:	
4971 BANCROFT WAY and SIERRA OAKS DR			\$0.00
2882	No Sidewalk, Curb Ramp Not Required	NE	\$0.00
2881	No Sidewalk, Curb Ramp Not Required	NW	\$0.00
2883	No Sidewalk, Curb Ramp Not Required	SE	\$0.00

Total Cost for Street: FILBERT AVE			\$19,000.00
Intersection ID and Street Names:	Type:	Orientation:	
4972 FILBERT AVE and OAK AVE			\$19,000.00
32874	Parallel	ENE	\$500.00
32873	Pedestrian Pad	ESE	\$2,500.00
32875	Blended Transition	NNE	\$2,500.00
32876	Blended Transition	NNW	\$3,500.00
32872	Pedestrian Pad	SSE	\$2,500.00
32871	Pedestrian Pad	SSW	\$2,500.00
32877	Blended Transition	WNW	\$2,500.00
32870	Pedestrian Pad	WSW	\$2,500.00

Total Cost for Street: DARLA WAY			\$21,000.00
Intersection ID and Street Names:	Type:	Orientation:	
4974 DARLA WAY and HEMINGWAY DR			\$21,000.00
29901	Perpendicular	NE	\$7,000.00
29900	Perpendicular	NW	\$7,000.00
29902	Curb Ramp Required	SW	\$7,000.00

Total Cost for Street: LINDA RIO DR			\$21,000.00
Intersection ID and Street Names:	Type:	Orientation:	
4977 LINDA RIO DR and SAINT LOUIS WAY			\$21,000.00
7424	Curb Ramp Required	NE	\$7,000.00
7425	Perpendicular	NW	\$7,000.00

7426	Perpendicular	SW	\$7,000.00
Total Cost for Street: SILVERLEAF WAY			\$17,500.00
Intersection ID and Street Names:	Type:	Orientation:	
4979 SILVERLEAF WAY and STRAWBRIDGE DR			\$17,500.00
32309	Parallel	NE	\$3,500.00
32308	Parallel	NW	\$7,000.00
32310	Parallel	SW	\$7,000.00
Total Cost for Street: COPPER RIDGE WAY			\$21,000.00
Intersection ID and Street Names:	Type:	Orientation:	
4980 COPPER RIDGE WAY and CROSSPOINTE CT			\$21,000.00
5520	Parallel	NE	\$7,000.00
5519	Parallel	SE	\$7,000.00
5518	Parallel	SW	\$7,000.00
Total Cost for Street: BELL ST			\$21,000.00
Intersection ID and Street Names:	Type:	Orientation:	
4981 BELL ST and IRMA WAY			\$21,000.00
28796	Curb Ramp Required	NE	\$7,000.00
28797	Curb Ramp Required	SE	\$7,000.00
28798	Curb Ramp Required	W	\$7,000.00
Total Cost for Street: ROGUE RIVER DR			\$21,000.00
Intersection ID and Street Names:	Type:	Orientation:	
4982 ROGUE RIVER DR and ROGUE RIVER DR			\$21,000.00
7229	Parallel	NE	\$7,000.00
7228	Parallel	SE	\$7,000.00
7227	Parallel	SW	\$7,000.00
Total Cost for Street: DONCREST LN			\$17,500.00
Intersection ID and Street Names:	Type:	Orientation:	
4984 DONCREST LN and LA CIENEGA DR			\$17,500.00
10692	Parallel	NE	\$7,000.00
10693	Parallel	SE	\$7,000.00
10694	Parallel	SW	\$3,500.00

Total Cost for Street: DALEWOODS WAY			\$28,000.00
Intersection ID and Street Names:	Type:	Orientation:	
4985 DALEWOODS WAY and MARWOODS CT			\$28,000.00
29857	Perpendicular	NE	\$7,000.00
29854	Perpendicular	NW	\$7,000.00
29856	Perpendicular	SE	\$7,000.00
29855	Perpendicular	SW	\$7,000.00

Total Cost for Street: GARFIELD AVE			\$3,500.00
Intersection ID and Street Names:	Type:	Orientation:	
4986 GARFIELD AVE and OLDHAM LN			\$3,500.00
13523	Parallel	NE	\$3,000.00
13525	Parallel	SE	\$500.00

Total Cost for Street: ROLOFF WAY			\$21,000.00
Intersection ID and Street Names:	Type:	Orientation:	
4988 ROLOFF WAY and SHERRY DR			\$21,000.00
17660	Perpendicular	NE	\$7,000.00
17661	Perpendicular	NW	\$7,000.00
17659	Curb Ramp Required	SE	\$7,000.00

Total Cost for Street: ROEMER LN			\$6,500.00
Intersection ID and Street Names:	Type:	Orientation:	
4989 ROEMER LN and STOCKTON BLVD			\$6,500.00
1979	Perpendicular	SW	\$6,500.00

Total Cost for Street: EL CAMINO AVE			\$10,500.00
Intersection ID and Street Names:	Type:	Orientation:	
4990 EL CAMINO AVE and VERNA WAY			\$10,500.00
16188	Perpendicular	NE	\$3,000.00
16187	Perpendicular	NW	\$6,500.00
16185	Parallel	SE	\$500.00
16186	Parallel	SW	\$500.00

Total Cost for Street: BARBARELL WAY			\$14,000.00
Intersection ID and Street Names:	Type:	Orientation:	
4991 BARBARELL WAY and IONE ST			\$14,000.00

Sacramento County

Access Compliance Survey Report - Curb Ramps

Cost Summary

17204	No Sidewalk, Curb Ramp Not Required	NE	\$0.00
17205	Parallel	SE	\$7,000.00
17206	Curb Ramp Required	SW	\$7,000.00

Total Cost for Street:	MYRTLE AVE	\$14,000.00
-------------------------------	-------------------	--------------------

Intersection ID and Street Names:	Type:	Orientation:
-----------------------------------	-------	--------------

4992 MYRTLE AVE and TRICIA WAY			\$14,000.00
7656	Curb Ramp Required	NE	\$7,000.00
7657	Curb Ramp Required	NW	\$7,000.00
7658	No Sidewalk, Curb Ramp Not Required	SE	\$0.00

Total Cost for Street:	CAYMUS DR	\$21,000.00
-------------------------------	------------------	--------------------

Intersection ID and Street Names:	Type:	Orientation:
-----------------------------------	-------	--------------

4993 CAYMUS DR and GEYSER PEAK WAY			\$21,000.00
31584	Perpendicular	NE	\$7,000.00
31585	Curb Ramp Required	NW	\$7,000.00
31583	Perpendicular	SE	\$7,000.00

Total Cost for Street:	BRYDON WAY	\$21,000.00
-------------------------------	-------------------	--------------------

Intersection ID and Street Names:	Type:	Orientation:
-----------------------------------	-------	--------------

4995 BRYDON WAY and LINDENWOOD WAY			\$21,000.00
539	Perpendicular	NE	\$7,000.00
133002	Curb Ramp Required	NW	\$7,000.00
540	Perpendicular	SE	\$7,000.00

Total Cost for Street:	CRATER WAY	\$21,000.00
-------------------------------	-------------------	--------------------

Intersection ID and Street Names:	Type:	Orientation:
-----------------------------------	-------	--------------

4996 CRATER WAY and SILVERTHORNE CIR			\$21,000.00
10222	Curb Ramp Required	NE	\$7,000.00
10223	Curb Ramp Required	SE	\$7,000.00
10224	Curb Ramp Required	SW	\$7,000.00

Total Cost for Street:	CHANNING DR	\$14,000.00
-------------------------------	--------------------	--------------------

Intersection ID and Street Names:	Type:	Orientation:
-----------------------------------	-------	--------------

4998 CHANNING DR and JUNEAU WAY			\$14,000.00
11042	Parallel	NE	\$3,500.00
11041	Parallel	NW	\$3,500.00
11043	Parallel	SE	\$7,000.00

Total Cost for Street: KIRKCALDY WAY			\$21,000.00
Intersection ID and Street Names:	Type:	Orientation:	
4999 KIRKCALDY WAY and OAKENSHIELD CIR			\$21,000.00
6189	Curb Ramp Required	NE	\$7,000.00
6187	Perpendicular	SE	\$7,000.00
6188	Perpendicular	SW	\$7,000.00

Total Cost for Street: GENERALS PL		
Intersection ID and Street Names:	Type:	Orientation:
5000 GENERALS PL and MCCLELLAN DR		
8000	Driveway	N

Total Cost for Street: IMAGE WAY			\$21,000.00
Intersection ID and Street Names:	Type:	Orientation:	
5001 IMAGE WAY and PRETENTIOUS WAY			\$21,000.00
14612	Perpendicular	NE	\$7,000.00
14613	Perpendicular	NW	\$7,000.00
14614	Curb Ramp Required	S	\$7,000.00

Total Cost for Street: 23RD AVE			\$10,000.00
Intersection ID and Street Names:		Type:	Orientation:
5002 23RD AVE and 42ND ST			\$10,000.00
731	Parallel	NE	\$2,500.00
732	Parallel	NW	\$2,500.00
733	Parallel	SE	\$2,500.00
734	Parallel	SW	\$2,500.00

Total Cost for Street: BALLARD DR			\$28,000.00
Intersection ID and Street Names:	Type:	Orientation:	
5003 BALLARD DR and GIBBONS DR			\$28,000.00
20562	Curb Ramp Required	NE	\$7,000.00
20561	Curb Ramp Required	NW	\$7,000.00
20563	Curb Ramp Required	SE	\$7,000.00
20564	Curb Ramp Required	SW	\$7,000.00

Total Cost for Street: VENUTO WAY				\$21,000.00
Intersection ID and Street Names:		Type:	Orientation:	

5005	VENUTO WAY	and	WALNUT AVE		\$21,000.00
	13424		Curb Ramp Required	NE	\$7,000.00
	13422		Curb Ramp Required	NW	\$7,000.00
	13423		Curb Ramp Required	SW	\$7,000.00

Total Cost for Street: EDMUNDS WAY				\$7,000.00
------------------------------------	--	--	--	------------

Intersection ID and Street Names:	Type:	Orientation:
-----------------------------------	-------	--------------

5006	EDMUNDS WAY	and	HACKBERRY LN		\$7,000.00
	135128		No Sidewalk, Curb Ramp Not Required	NE	\$0.00
	135129		No Sidewalk, Curb Ramp Not Required	SE	\$0.00
	135127		Curb Ramp Required	SW	\$7,000.00

Total Cost for Street: SUN PEARL CT				
-------------------------------------	--	--	--	--

Intersection ID and Street Names:	Type:	Orientation:
-----------------------------------	-------	--------------

5008	SUN PEARL CT	and	SUNBONNET DR		
	29465		Driveway	N	

Total Cost for Street: LLANO LN				\$7,000.00
---------------------------------	--	--	--	------------

Intersection ID and Street Names:	Type:	Orientation:
-----------------------------------	-------	--------------

5009	LLANO LN	and	SUNSET AVE		\$7,000.00
	8459		Curb Ramp Required	NW	\$7,000.00
	8457		No Sidewalk, Curb Ramp Not Required	SE	\$0.00
	8458		No Sidewalk, Curb Ramp Not Required	SW	\$0.00

Total Cost for Street: ALFORD WAY				\$21,000.00
-----------------------------------	--	--	--	-------------

Intersection ID and Street Names:	Type:	Orientation:
-----------------------------------	-------	--------------

5010	ALFORD WAY	and	ARBARDEE DR		\$21,000.00
	13829		Curb Ramp Required	NE	\$7,000.00
	13828		Curb Ramp Required	NW	\$7,000.00
	13830		Curb Ramp Required	SE	\$7,000.00

Total Cost for Street: GRANT AVE				\$7,500.00
----------------------------------	--	--	--	------------

Intersection ID and Street Names:	Type:	Orientation:
-----------------------------------	-------	--------------

5011	GRANT AVE	and	NICOLETTE WAY		\$7,500.00
	8123		No Sidewalk, Curb Ramp Not Required	NE	\$0.00
	8122		Parallel	NW	\$500.00
	8121		Curb Ramp Required	SW	\$7,000.00

Total Cost for Street: BAIER WAY				\$0.00
Intersection ID and Street Names:		Type:	Orientation:	
5012 BAIER WAY and FLORIN PERKINS RD				\$0.00
133311	No Sidewalk, Curb Ramp Not Required	NE		\$0.00
133312	No Sidewalk, Curb Ramp Not Required	SE		\$0.00
Total Cost for Street: BELLUE ST				\$9,500.00
Intersection ID and Street Names:		Type:	Orientation:	
5013 BELLUE ST and MORAGA DR				\$9,500.00
2962	Parallel	NE		\$3,000.00
2963	Parallel	SE		\$3,500.00
2964	Parallel	SW		\$3,000.00
Total Cost for Street: RAINBOW AVE				\$0.00
Intersection ID and Street Names:		Type:	Orientation:	
5014 RAINBOW AVE and TULIP WAY				\$0.00
2671	No Sidewalk, Curb Ramp Not Required	NE		\$0.00
2670	No Sidewalk, Curb Ramp Not Required	NW		\$0.00
2669	No Sidewalk, Curb Ramp Not Required	SW		\$0.00
Total Cost for Street: LAGO DI COMA WAY				\$21,000.00
Intersection ID and Street Names:		Type:	Orientation:	
5015 LAGO DI COMA WAY and VIA ROMA DR				\$21,000.00
8643	Curb Ramp Required	NE		\$7,000.00
8642	Curb Ramp Required	NW		\$7,000.00
8644	Curb Ramp Required	SE		\$7,000.00
Total Cost for Street: COLLEGE OAK DR				
Intersection ID and Street Names:		Type:	Orientation:	
5017 COLLEGE OAK DR and UNNAMED RD				
14065	Driveway	W		
Total Cost for Street: CANDELL CT				\$28,000.00
Intersection ID and Street Names:		Type:	Orientation:	
5018 CANDELL CT and MAYNARD WAY				\$28,000.00
5763	Perpendicular	NE		\$7,000.00
5760	Perpendicular	NW		\$7,000.00

Sacramento County

Access Compliance Survey Report - Curb Ramps

Cost Summary

5762	Perpendicular	SE	\$7,000.00
5761	Perpendicular	SW	\$7,000.00

Total Cost for Street: CASTEC DR

Intersection ID and Street Names:	Type:	Orientation:
-----------------------------------	-------	--------------

5019 CASTEC DR and CASTEC DR ENTRADA RD ALY

19776	Driveway	S	
-------	----------	---	--

Total Cost for Street: MILLS RD**\$21,000.00**

Intersection ID and Street Names:	Type:	Orientation:
-----------------------------------	-------	--------------

5020 MILLS RD and ROYCE WAY

\$21,000.00

2857	Curb Ramp Required	NE	\$7,000.00
2858	Curb Ramp Required	NW	\$7,000.00
2856	Curb Ramp Required	SE	\$7,000.00

Total Cost for Street: SALMON FALLS DR

Intersection ID and Street Names:	Type:	Orientation:
-----------------------------------	-------	--------------

5022 SALMON FALLS DR and UNNAMED RD

6769	Driveway	N	
------	----------	---	--

Total Cost for Street: PROSPECT HILL DR**\$28,000.00**

Intersection ID and Street Names:	Type:	Orientation:
-----------------------------------	-------	--------------

5024 PROSPECT HILL DR and TENDERFOOT DR

\$28,000.00

22649	Parallel	NE	\$7,000.00
22652	Perpendicular	NW	\$7,000.00
22650	Parallel	SE	\$7,000.00
22651	Perpendicular	SW	\$7,000.00

Total Cost for Street: GOLDEN VISTA WAY**\$28,000.00**

Intersection ID and Street Names:	Type:	Orientation:
-----------------------------------	-------	--------------

5026 GOLDEN VISTA WAY and LANDMARK PL

\$28,000.00

5252	Parallel	NE	\$7,000.00
5253	Parallel	NW	\$7,000.00
5251	Parallel	SE	\$7,000.00
5250	Parallel	SW	\$7,000.00

Total Cost for Street: WAITSFIELD CIR**\$21,000.00**

Intersection ID and Street Names:	Type:	Orientation:
-----------------------------------	-------	--------------

5027 WAITSFIELD CIR and WESTERLY DR				\$21,000.00
25199	Parallel	E		\$7,000.00
25200	Parallel	N		\$7,000.00
25201	Parallel	W		\$7,000.00

Total Cost for Street: MORSE AVE				\$0.00
---	--	--	--	---------------

Intersection ID and Street Names:	Type:	Orientation:
-----------------------------------	-------	--------------

5028 MORSE AVE and VICTORIA DR				\$0.00
3977	No Sidewalk, Curb Ramp Not Required	NE		\$0.00
3976	No Sidewalk, Curb Ramp Not Required	NW		\$0.00
3975	No Sidewalk, Curb Ramp Not Required	SW		\$0.00

Total Cost for Street: LAKE NATOMA DR				\$21,000.00
--	--	--	--	--------------------

Intersection ID and Street Names:	Type:	Orientation:
-----------------------------------	-------	--------------

5029 LAKE NATOMA DR and SNIPES BLVD				\$21,000.00
32620	Curb Ramp Required	NE		\$7,000.00
32619	Curb Ramp Required	SE		\$7,000.00
32621	Curb Ramp Required	SW		\$7,000.00

Total Cost for Street: KLAMATH DR				\$21,000.00
--	--	--	--	--------------------

Intersection ID and Street Names:	Type:	Orientation:
-----------------------------------	-------	--------------

5030 KLAMATH DR and SILVERTHORNE CIR				\$21,000.00
10197	Curb Ramp Required	NE		\$7,000.00
10199	Parallel	SE		\$7,000.00
10198	Curb Ramp Required	SSW		\$7,000.00

Total Cost for Street: LADERA WAY				\$7,000.00
--	--	--	--	-------------------

Intersection ID and Street Names:	Type:	Orientation:
-----------------------------------	-------	--------------

5031 LADERA WAY and MILROY LN				\$7,000.00
3118	Curb Ramp Required	E		\$7,000.00

Total Cost for Street: AMBERLEY WAY				\$21,000.00
--	--	--	--	--------------------

Intersection ID and Street Names:	Type:	Orientation:
-----------------------------------	-------	--------------

5032 AMBERLEY WAY and EDISON AVE				\$21,000.00
15191	Curb Ramp Required	E		\$7,000.00
15190	Curb Ramp Required	NW		\$7,000.00
17359	Curb Ramp Required	SW		\$7,000.00

Total Cost for Street: COUNTRY GREENS CT				\$21,000.00
Intersection ID and Street Names:		Type:	Orientation:	
5033 COUNTRY GREENS CT and FIRST DRAW WAY				\$21,000.00
30861	Perpendicular	NE	\$7,000.00	
30862	Curb Ramp Required	NW	\$7,000.00	
30860	Perpendicular	SE	\$7,000.00	
Total Cost for Street: VINTAGE PORT WAY				\$10,500.00
Intersection ID and Street Names:		Type:	Orientation:	
5034 VINTAGE PORT WAY and WINEBERRY WAY				\$10,500.00
134874	Parallel	NE	\$7,000.00	
134873	Parallel	SE	\$500.00	
134872	Parallel	SW	\$3,000.00	
Total Cost for Street: NORTHAM DR				\$21,000.00
Intersection ID and Street Names:		Type:	Orientation:	
5036 NORTHAM DR and WEYBRIDGE WAY				\$21,000.00
6699	Perpendicular	NE	\$7,000.00	
6700	Curb Ramp Required	NW	\$7,000.00	
6698	Perpendicular	SE	\$7,000.00	
Total Cost for Street: DELANEY DR				\$35,000.00
Intersection ID and Street Names:		Type:	Orientation:	
5037 DELANEY DR and SCOTLAND DR				\$35,000.00
19986	Curb Ramp Required	ENE	\$7,000.00	
19985	Curb Ramp Required	NNE	\$7,000.00	
19984	Perpendicular	NW	\$7,000.00	
19987	Perpendicular	SE	\$7,000.00	
19983	Perpendicular	SW	\$7,000.00	
Total Cost for Street: ACAPPELLA CIR				\$21,000.00
Intersection ID and Street Names:		Type:	Orientation:	
5039 ACAPPELLA CIR and RHAPSODY CT				\$21,000.00
28383	Parallel	NE	\$7,000.00	
28382	Parallel	SE	\$7,000.00	
28384	Curb Ramp Required	SW	\$7,000.00	

Total Cost for Street: RULA CT				\$14,000.00
Intersection ID and Street Names:		Type:	Orientation:	
5040 RULA CT and WINONA WAY				\$14,000.00
7741	Perpendicular	SE	\$7,000.00	
7740	Perpendicular	SW	\$7,000.00	
Total Cost for Street: GARFIELD AVE				\$13,500.00
Intersection ID and Street Names:		Type:	Orientation:	
5041 GARFIELD AVE and VERNER AVE				\$13,500.00
13468	Perpendicular	NE	\$0.00	
13472	Parallel	NW	\$7,000.00	
13469	Pedestrian Pad	SE	\$3,000.00	
13470	Pedestrian Pad	SSE	\$3,000.00	
13471	Parallel	SW	\$500.00	
Total Cost for Street: ELLSWORTH CIR				\$21,000.00
Intersection ID and Street Names:		Type:	Orientation:	
5042 ELLSWORTH CIR and SELKIRK WAY				\$21,000.00
4831	Curb Ramp Required	NE	\$7,000.00	
4830	Curb Ramp Required	SE	\$7,000.00	
4829	Curb Ramp Required	SW	\$7,000.00	
Total Cost for Street: HEINLEIN CT				\$21,000.00
Intersection ID and Street Names:		Type:	Orientation:	
5043 HEINLEIN CT and HEINLEIN WAY				\$21,000.00
34181	Parallel	N	\$7,000.00	
34183	Parallel	SE	\$7,000.00	
34182	Parallel	SW	\$7,000.00	
Total Cost for Street: GOLD CREEK LN				\$21,000.00
Intersection ID and Street Names:		Type:	Orientation:	
5044 GOLD CREEK LN and MAYHEW RD				
12009	Driveway	NE		
Total Cost for Street: 42ND ST				\$21,000.00
Intersection ID and Street Names:		Type:	Orientation:	
5045 42ND ST and DAYSTAR CT				\$21,000.00

Sacramento County

Access Compliance Survey Report - Curb Ramps

Cost Summary

2149	Curb Ramp Required	NW	\$7,000.00
132933	Curb Ramp Required	SE	\$7,000.00
2150	Perpendicular	SW	\$7,000.00

Total Cost for Street: HARRINGTON WAY

Intersection ID and Street Names:	Type:	Orientation:
5046 HARRINGTON WAY and HARRINGTON WAY		
1069	Driveway	W

Total Cost for Street: CLARISSA DR**\$21,000.00**

Intersection ID and Street Names:	Type:	Orientation:
5047 CLARISSA DR and PECOR WAY		
134301	Parallel	NW
134299	Parallel	SE
134300	Parallel	SW

Total Cost for Street: FOLSOM BLVD**\$14,000.00**

Intersection ID and Street Names:	Type:	Orientation:
5050 FOLSOM BLVD and TIBER DR		
7441	Parallel	NE
7440	Parallel	NW
7442	Perpendicular	SE

Total Cost for Street: HILLTOP DR**\$21,000.00**

Intersection ID and Street Names:	Type:	Orientation:
5051 HILLTOP DR and WESTFIELD ST		
134001	Curb Ramp Required	NW
133999	Curb Ramp Required	SE
134000	Curb Ramp Required	SW

Total Cost for Street: EL CENTRO RD**\$14,500.00**

Intersection ID and Street Names:	Type:	Orientation:
5052 EL CENTRO RD and W EL CAMINO AVE		
30124	Parallel	ESE
30123	Parallel	NE
30122	No Sidewalk, Curb Ramp Not Required	NW
30125	Parallel	SSE

Total Cost for Street: DEVON LN				\$0.00
Intersection ID and Street Names:		Type:	Orientation:	
5053 DEVON LN and ROLLING HILLS RD				\$0.00
16082	No Sidewalk, Curb Ramp Not Required	NE	\$0.00	
16081	No Sidewalk, Curb Ramp Not Required	NW	\$0.00	
16083	No Sidewalk, Curb Ramp Not Required	SE	\$0.00	
Total Cost for Street: AVALON DR				\$22,000.00
Intersection ID and Street Names:		Type:	Orientation:	
5056 AVALON DR and EL CAMINO AVE				\$22,000.00
16184	Parallel	ENE	\$7,000.00	
16183	Parallel	NNE	\$7,000.00	
16182	Parallel	NW	\$7,000.00	
16180	Parallel	SE	\$500.00	
16181	Parallel	SW	\$500.00	
Total Cost for Street: MONTANA WAY				\$7,000.00
Intersection ID and Street Names:		Type:	Orientation:	
5057 MONTANA WAY and RASMUSSEN CIR				\$7,000.00
20484	Parallel	NE	\$3,500.00	
20483	Parallel	NW	\$500.00	
20485	Parallel	SE	\$3,000.00	
Total Cost for Street: SUTTER BUTTES WAY				\$21,000.00
Intersection ID and Street Names:		Type:	Orientation:	
5059 SUTTER BUTTES WAY and TURNBURY DR				\$21,000.00
29937	Perpendicular	NE	\$7,000.00	
29936	Perpendicular	NW	\$7,000.00	
29938	Curb Ramp Required	SSW	\$7,000.00	
Total Cost for Street: GREENBACK LN				\$29,500.00
Intersection ID and Street Names:		Type:	Orientation:	
5061 GREENBACK LN and I 80 EB ELKHORN BLVD WB OFF				\$29,500.00
13454	Perpendicular	N	\$2,500.00	
13466	Parallel	NE	\$3,500.00	
13467	Perpendicular	NNE	\$6,500.00	
13453	Parallel	NNW	\$3,500.00	
13452	Perpendicular	NW	\$3,000.00	

Sacramento County

Access Compliance Survey Report - Curb Ramps

Cost Summary

	13455	Parallel	SSE	\$3,500.00
	13451	Parallel	W	\$7,000.00
Total Cost for Street: HALSTED AVE				\$21,000.00
Intersection ID and Street Names:		Type:	Orientation:	
5065 HALSTED AVE and HOMEWOOD WAY				\$21,000.00
	16895	Curb Ramp Required	NW	\$7,000.00
	16893	Curb Ramp Required	SE	\$7,000.00
	16894	Curb Ramp Required	SW	\$7,000.00
Total Cost for Street: BAINBRIDGE DR				\$21,000.00
Intersection ID and Street Names:		Type:	Orientation:	
5066 BAINBRIDGE DR and MEATH WAY				\$21,000.00
	12803	Curb Ramp Required	NE	\$7,000.00
	12802	Curb Ramp Required	SE	\$7,000.00
	12801	Curb Ramp Required	SW	\$7,000.00
Total Cost for Street: DELL RD				\$21,000.00
Intersection ID and Street Names:		Type:	Orientation:	
5067 DELL RD and NOB HILL DR				\$21,000.00
	4708	Curb Ramp Required	NE	\$7,000.00
	4707	Curb Ramp Required	NW	\$7,000.00
	4709	Curb Ramp Required	SE	\$7,000.00
Total Cost for Street: CLUB LN				\$3,000.00
Intersection ID and Street Names:		Type:	Orientation:	
5068 CLUB LN and COUNTRY CLUB LN				\$3,000.00
	19283	No Sidewalk, Curb Ramp Not Required	NE	\$0.00
	19284	No Sidewalk, Curb Ramp Not Required	NW	\$0.00
	19282	Parallel	SE	\$3,000.00
Total Cost for Street: KIEFER BLVD				
Intersection ID and Street Names:		Type:	Orientation:	
5069 KIEFER BLVD and UNNAMED RD				
	136738	Driveway	N	
	134237	Driveway	SE	
	134236	Driveway	SW	

Total Cost for Street: COTTONFIELD WAY				\$21,000.00
Intersection ID and Street Names:		Type:	Orientation:	
5071 COTTONFIELD WAY and COTTONGIN WAY				\$21,000.00
10510	Perpendicular	NW	\$7,000.00	
10508	Curb Ramp Required	SE	\$7,000.00	
10509	Perpendicular	SW	\$7,000.00	
Total Cost for Street: ALMOND AVE				\$0.00
Intersection ID and Street Names:		Type:	Orientation:	
5072 ALMOND AVE and PERSHING AVE				\$0.00
17989	No Sidewalk, Curb Ramp Not Required	NE	\$0.00	
17990	No Sidewalk, Curb Ramp Not Required	NW	\$0.00	
17988	No Sidewalk, Curb Ramp Not Required	SE	\$0.00	
Total Cost for Street: DEWEY DR				\$5,000.00
Intersection ID and Street Names:		Type:	Orientation:	
5073 DEWEY DR and MADISON AVE				\$5,000.00
3323	Parallel	NE	\$500.00	
3326	Parallel	NW	\$500.00	
3324	Parallel	SE	\$3,500.00	
3325	Parallel	SW	\$500.00	
Total Cost for Street: DELANO ST				\$0.00
Intersection ID and Street Names:		Type:	Orientation:	
5074 DELANO ST and ELMONT AVE				\$0.00
21555	No Sidewalk, Curb Ramp Not Required	NE	\$0.00	
21553	No Sidewalk, Curb Ramp Not Required	NW	\$0.00	
21554	No Sidewalk, Curb Ramp Not Required	SE	\$0.00	
21556	No Sidewalk, Curb Ramp Not Required	SW	\$0.00	
Total Cost for Street: MANLOVE RD				\$6,500.00
Intersection ID and Street Names:		Type:	Orientation:	
5075 MANLOVE RD and VOLUNTEER LN				\$6,500.00
7212	Perpendicular	W	\$6,500.00	
Total Cost for Street: CIRCLE PKWY				\$21,000.00
Intersection ID and Street Names:		Type:	Orientation:	

5077	CIRCLE PKWY	and	SOUTH PKWY		\$21,000.00
	136641		Curb Ramp Required	NW	\$7,000.00
	136643		Curb Ramp Required	SE	\$7,000.00
	136642		Curb Ramp Required	SW	\$7,000.00

Total Cost for Street: CEDARVILLAGE DR					\$21,000.00
---	--	--	--	--	--------------------

Intersection ID and Street Names:	Type:	Orientation:
-----------------------------------	-------	--------------

5078	CEDARVILLAGE DR	and	SKYWAY DR		\$21,000.00
	28060		Curb Ramp Required	NE	\$7,000.00
	28061		Parallel	SE	\$7,000.00
	28062		Parallel	SW	\$7,000.00

Total Cost for Street: BOLTRES ST					\$28,000.00
--	--	--	--	--	--------------------

Intersection ID and Street Names:	Type:	Orientation:
-----------------------------------	-------	--------------

5079	BOLTRES ST	and	LANCE AVE		\$28,000.00
	17714		Curb Ramp Required	NE	\$7,000.00
	17717		Curb Ramp Required	NW	\$7,000.00
	17715		Curb Ramp Required	SE	\$7,000.00
	17716		Curb Ramp Required	SW	\$7,000.00

Total Cost for Street: COTTAGE GROVE WAY					\$21,000.00
---	--	--	--	--	--------------------

Intersection ID and Street Names:	Type:	Orientation:
-----------------------------------	-------	--------------

5080	COTTAGE GROVE WAY	and	COURTYARD WAY		\$21,000.00
	12905		Parallel	NE	\$7,000.00
	12906		Parallel	NW	\$7,000.00
	12904		Parallel	SE	\$7,000.00

Total Cost for Street: CIMARRON WAY					\$28,000.00
--	--	--	--	--	--------------------

Intersection ID and Street Names:	Type:	Orientation:
-----------------------------------	-------	--------------

5083	CIMARRON WAY	and	SILVERTHORNE CIR		\$28,000.00
	10200		Curb Ramp Required	NE	\$7,000.00
	10203		Curb Ramp Required	NW	\$7,000.00
	10201		Curb Ramp Required	SE	\$7,000.00
	10202		Curb Ramp Required	SW	\$7,000.00

Total Cost for Street: HERBERT WAY					\$0.00
---	--	--	--	--	---------------

Intersection ID and Street Names:	Type:	Orientation:
-----------------------------------	-------	--------------

5084	HERBERT WAY	and	MARCONI AVE		\$0.00
	2591		No Sidewalk, Curb Ramp Not Required	NE	\$0.00

Sacramento County

Access Compliance Survey Report - Curb Ramps

Cost Summary

2590	No Sidewalk, Curb Ramp Not Required	SE	\$0.00
2589	No Sidewalk, Curb Ramp Not Required	SW	\$0.00

Total Cost for Street:	CURVED BRIDGE RD	\$21,000.00
-------------------------------	-------------------------	--------------------

Intersection ID and Street Names:	Type:	Orientation:
-----------------------------------	-------	--------------

5086	CURVED BRIDGE RD and RADALYAC CT	\$21,000.00
-------------	--	--------------------

23608	Parallel	NE	\$7,000.00
23609	Parallel	SE	\$7,000.00
23610	Curb Ramp Required	SW	\$7,000.00

Total Cost for Street:	HESPER WAY	\$28,000.00
-------------------------------	-------------------	--------------------

Intersection ID and Street Names:	Type:	Orientation:
-----------------------------------	-------	--------------

5087	HESPER WAY and TEMPLETON DR	\$28,000.00
-------------	---	--------------------

4930	Curb Ramp Required	E	\$7,000.00
4931	Curb Ramp Required	N	\$7,000.00
4929	Curb Ramp Required	S	\$7,000.00
4932	Curb Ramp Required	W	\$7,000.00

Total Cost for Street:	GREAT VALLEY DR	\$28,000.00
-------------------------------	------------------------	--------------------

Intersection ID and Street Names:	Type:	Orientation:
-----------------------------------	-------	--------------

5089	GREAT VALLEY DR and MISTY VALLEY WAY	\$28,000.00
-------------	--	--------------------

25835	Parallel	NE	\$7,000.00
25834	Parallel	NW	\$7,000.00
25836	Parallel	SE	\$7,000.00
25833	Parallel	SW	\$7,000.00

Total Cost for Street:	BOBBECK CT	\$21,000.00
-------------------------------	-------------------	--------------------

Intersection ID and Street Names:	Type:	Orientation:
-----------------------------------	-------	--------------

5090	BOBBECK CT and RICH HILL DR	\$21,000.00
-------------	---	--------------------

31403	Perpendicular	NE	\$7,000.00
31404	Curb Ramp Required	NW	\$7,000.00
31402	Perpendicular	SE	\$7,000.00

Total Cost for Street:	LA SIERRA DR	\$14,000.00
-------------------------------	---------------------	--------------------

Intersection ID and Street Names:	Type:	Orientation:
-----------------------------------	-------	--------------

5091	LA SIERRA DR and SAN LUCAS WAY	\$14,000.00
-------------	--	--------------------

260	No Sidewalk, Curb Ramp Not Required	NE	\$0.00
259	No Sidewalk, Curb Ramp Not Required	NW	\$0.00
257	Perpendicular	SE	\$7,000.00

258	Perpendicular	SW	\$7,000.00
-----	---------------	----	------------

Total Cost for Street:	PERINA WAY	\$0.00
-------------------------------	-------------------	---------------

Intersection ID and Street Names:	Type:	Orientation:
-----------------------------------	-------	--------------

5092 PERINA WAY and WINONA WAY		\$0.00
--	--	---------------

7739	No Sidewalk, Curb Ramp Not Required	NE	\$0.00
------	-------------------------------------	----	--------

7738	No Sidewalk, Curb Ramp Not Required	NW	\$0.00
------	-------------------------------------	----	--------

Total Cost for Street:	HOWE AVE	\$1,000.00
-------------------------------	-----------------	-------------------

Intersection ID and Street Names:	Type:	Orientation:
-----------------------------------	-------	--------------

5093 HOWE AVE and SPANOS CT		\$1,000.00
---	--	-------------------

4183	Parallel	NW	\$500.00
------	----------	----	----------

4182	Parallel	SW	\$500.00
------	----------	----	----------

Total Cost for Street:	AEROBEE AVE	\$0.00
-------------------------------	--------------------	---------------

Intersection ID and Street Names:	Type:	Orientation:
-----------------------------------	-------	--------------

5094 AEROBEE AVE and SKYWAY DR		\$0.00
--	--	---------------

28063	No Sidewalk, Curb Ramp Not Required	NE	\$0.00
-------	-------------------------------------	----	--------

28064	No Sidewalk, Curb Ramp Not Required	NW	\$0.00
-------	-------------------------------------	----	--------

28065	No Sidewalk, Curb Ramp Not Required	SW	\$0.00
-------	-------------------------------------	----	--------

Total Cost for Street:	LINDA LN	\$14,000.00
-------------------------------	-----------------	--------------------

Intersection ID and Street Names:	Type:	Orientation:
-----------------------------------	-------	--------------

5096 LINDA LN and SUFFOLK WAY		\$14,000.00
---	--	--------------------

443	Parallel	E	\$7,000.00
-----	----------	---	------------

444	Parallel	N	\$7,000.00
-----	----------	---	------------

Total Cost for Street:	NORTH AVE	\$0.00
-------------------------------	------------------	---------------

Intersection ID and Street Names:	Type:	Orientation:
-----------------------------------	-------	--------------

5097 NORTH AVE and OAKVIEW LN		\$0.00
---	--	---------------

18595	No Sidewalk, Curb Ramp Not Required	NE	\$0.00
-------	-------------------------------------	----	--------

18596	No Sidewalk, Curb Ramp Not Required	NW	\$0.00
-------	-------------------------------------	----	--------

18597	No Sidewalk, Curb Ramp Not Required	S	\$0.00
-------	-------------------------------------	---	--------

Total Cost for Street:	GUSTAFON CT	\$21,000.00
-------------------------------	--------------------	--------------------

Intersection ID and Street Names:	Type:	Orientation:
-----------------------------------	-------	--------------

5099 GUSTAFON CT and SORENSTAM DR		\$21,000.00
---	--	--------------------

134638	Parallel	NE	\$7,000.00
--------	----------	----	------------

Sacramento County

Access Compliance Survey Report - Curb Ramps

Cost Summary

134639	Parallel	NNW	\$7,000.00
134637	Parallel	SE	\$7,000.00

Total Cost for Street:	CAHUENGO CT	\$7,000.00
-------------------------------	--------------------	-------------------

Intersection ID and Street Names:	Type:	Orientation:
-----------------------------------	-------	--------------

5102 CAHUENGO CT and LA SERENA DR	\$7,000.00
---	-------------------

32734	Curb Ramp Required	NE	\$7,000.00
32733	No Sidewalk, Curb Ramp Not Required	SE	\$0.00
32735	No Sidewalk, Curb Ramp Not Required	SW	\$0.00

Total Cost for Street:	PALMDELL WAY	\$7,000.00
-------------------------------	---------------------	-------------------

Intersection ID and Street Names:	Type:	Orientation:
-----------------------------------	-------	--------------

5103 PALMDELL WAY and PAPAYA DR	\$7,000.00
---	-------------------

25415	Curb Ramp Required	NE	\$7,000.00
-------	--------------------	----	------------

Total Cost for Street:	BRITTANY PARK DR	\$21,000.00
-------------------------------	-------------------------	--------------------

Intersection ID and Street Names:	Type:	Orientation:
-----------------------------------	-------	--------------

5104 BRITTANY PARK DR and SILVERLEAF WAY	\$21,000.00
--	--------------------

32291	Parallel	NE	\$7,000.00
32292	Parallel	NW	\$7,000.00
32290	Curb Ramp Required	SE	\$7,000.00

Total Cost for Street:	BAGGAN CT	\$21,000.00
-------------------------------	------------------	--------------------

Intersection ID and Street Names:	Type:	Orientation:
-----------------------------------	-------	--------------

5105 BAGGAN CT and LOWTHER WAY	\$21,000.00
--	--------------------

23721	Curb Ramp Required	NE	\$7,000.00
20145	Perpendicular	NW	\$7,000.00
20144	Perpendicular	SW	\$7,000.00

Total Cost for Street:	SUNSET AVE	\$0.00
-------------------------------	-------------------	---------------

Intersection ID and Street Names:	Type:	Orientation:
-----------------------------------	-------	--------------

5106 SUNSET AVE and TIFFANY WAY	\$0.00
---	---------------

13859	No Sidewalk, Curb Ramp Not Required	NE	\$0.00
13860	No Sidewalk, Curb Ramp Not Required	NW	\$0.00
13858	No Sidewalk, Curb Ramp Not Required	SE	\$0.00

Total Cost for Street:	CARL SANDBURG CIR	\$21,000.00
-------------------------------	--------------------------	--------------------

Intersection ID and Street Names:	Type:	Orientation:
-----------------------------------	-------	--------------

5107	CARL SANDBURG CIR	and	LONGFELLOW WAY		\$21,000.00
	9782		Curb Ramp Required	NE	\$7,000.00
	9783		Curb Ramp Required	SE	\$7,000.00
	9784		Curb Ramp Required	SW	\$7,000.00

Total Cost for Street: FORT SUTTER WAY				\$21,000.00
---	--	--	--	--------------------

Intersection ID and Street Names:	Type:	Orientation:
-----------------------------------	-------	--------------

5108	FORT SUTTER WAY	and	SHENANDOAH DR		\$21,000.00
	13327		Parallel	NE	\$7,000.00
	13328		Parallel	SE	\$7,000.00
	13329		Curb Ramp Required	SW	\$7,000.00

Total Cost for Street: COUNTRYFIELD DR				\$21,000.00
---	--	--	--	--------------------

Intersection ID and Street Names:	Type:	Orientation:
-----------------------------------	-------	--------------

5109	COUNTRYFIELD DR	and	COUNTRYFIELD DR		\$21,000.00
	30644		Curb Ramp Required	NW	\$7,000.00
	30643		Perpendicular	SE	\$7,000.00
	30642		Perpendicular	SW	\$7,000.00

Total Cost for Street: CHANNING DR				\$28,000.00
---	--	--	--	--------------------

Intersection ID and Street Names:	Type:	Orientation:
-----------------------------------	-------	--------------

5110	CHANNING DR	and	STEPHEN DR		\$28,000.00
	10771		Parallel	NE	\$7,000.00
	10772		Parallel	NW	\$7,000.00
	10774		Parallel	SE	\$7,000.00
	10773		Parallel	SW	\$7,000.00

Total Cost for Street: CARLISLE AVE				\$17,500.00
--	--	--	--	--------------------

Intersection ID and Street Names:	Type:	Orientation:
-----------------------------------	-------	--------------

5113	CARLISLE AVE	and	CAYMUS DR		\$17,500.00
	21811		Parallel	NW	\$3,500.00
	21813		Curb Ramp Required	SE	\$7,000.00
	21812		Perpendicular	SW	\$7,000.00

Total Cost for Street: RIVER COLLEGE DR				\$21,000.00
--	--	--	--	--------------------

Intersection ID and Street Names:	Type:	Orientation:
-----------------------------------	-------	--------------

5115	RIVER COLLEGE DR	and	XAVIER CT		\$21,000.00
	21062		Curb Ramp Required	E	\$7,000.00
	21064		Perpendicular	NW	\$7,000.00

21063	Perpendicular	SW	\$7,000.00
Total Cost for Street: C ST			\$7,000.00
Intersection ID and Street Names:	Type:	Orientation:	
5117 C ST and DYE ST			\$7,000.00
136320	Curb Ramp Required	NE	\$7,000.00
136319	No Sidewalk, Curb Ramp Not Required	SE	\$0.00
136321	No Sidewalk, Curb Ramp Not Required	SW	\$0.00
Total Cost for Street: KAHUNA CT			\$21,000.00
Intersection ID and Street Names:	Type:	Orientation:	
5118 KAHUNA CT and SUNRISE WOODS WAY			\$21,000.00
30872	Curb Ramp Required	NE	\$7,000.00
30871	Perpendicular	NW	\$7,000.00
30870	Perpendicular	SW	\$7,000.00
Total Cost for Street: NORTH AVE			\$7,000.00
Intersection ID and Street Names:	Type:	Orientation:	
5121 NORTH AVE and ROOT AVE			\$7,000.00
15660	No Sidewalk, Curb Ramp Not Required	N	\$0.00
15661	No Sidewalk, Curb Ramp Not Required	SE	\$0.00
15659	Parallel	SW	\$7,000.00
Total Cost for Street: DELANEY DR			\$21,000.00
Intersection ID and Street Names:	Type:	Orientation:	
5122 DELANEY DR and GULL WAY			\$21,000.00
20031	Curb Ramp Required	NE	\$7,000.00
20032	Perpendicular	NW	\$7,000.00
20033	Perpendicular	SW	\$7,000.00
Total Cost for Street: 22ND AVE			\$7,000.00
Intersection ID and Street Names:	Type:	Orientation:	
5125 22ND AVE and MARTIN LUTHER KING JR BLVD			\$7,000.00
136245	Curb Ramp Required	SE	\$7,000.00
Total Cost for Street: EDGAR LN			\$0.00
Intersection ID and Street Names:	Type:	Orientation:	
5126 EDGAR LN and LANDIS AVE			\$0.00

Sacramento County

Access Compliance Survey Report - Curb Ramps

Cost Summary

25662	No Sidewalk, Curb Ramp Not Required	N	\$0.00
25661	No Sidewalk, Curb Ramp Not Required	SE	\$0.00
25660	No Sidewalk, Curb Ramp Not Required	SW	\$0.00

Total Cost for Street:	COLONSAY WAY	\$21,000.00
-------------------------------	---------------------	--------------------

Intersection ID and Street Names:	Type:	Orientation:
-----------------------------------	-------	--------------

5127 COLONSAY WAY	and	WESTRAY DR	\$21,000.00
32165	Perpendicular	NW	\$7,000.00
32166	Curb Ramp Required	SE	\$7,000.00
32164	Perpendicular	SW	\$7,000.00

Total Cost for Street:	SAINT GEORGE DR	\$7,000.00
-------------------------------	------------------------	-------------------

Intersection ID and Street Names:	Type:	Orientation:
-----------------------------------	-------	--------------

5128 SAINT GEORGE DR	and	WHITNEY AVE	\$7,000.00
22534	No Sidewalk, Curb Ramp Not Required	NE	\$0.00
22533	No Sidewalk, Curb Ramp Not Required	NW	\$0.00
22535	Curb Ramp Required	SW	\$7,000.00

Total Cost for Street:	CYPRESS ST	\$0.00
-------------------------------	-------------------	---------------

Intersection ID and Street Names:	Type:	Orientation:
-----------------------------------	-------	--------------

5129 CYPRESS ST	and	ELECTRIC AVE	\$0.00
21546	No Sidewalk, Curb Ramp Not Required	NE	\$0.00
21547	No Sidewalk, Curb Ramp Not Required	SE	\$0.00
21548	No Sidewalk, Curb Ramp Not Required	SW	\$0.00

Total Cost for Street:	CARRISA WAY	\$0.00
-------------------------------	--------------------	---------------

Intersection ID and Street Names:	Type:	Orientation:
-----------------------------------	-------	--------------

5130 CARRISA WAY	and	LORETO WAY	\$0.00
16246	No Sidewalk, Curb Ramp Not Required	NE	\$0.00
16247	No Sidewalk, Curb Ramp Not Required	NW	\$0.00
16248	No Sidewalk, Curb Ramp Not Required	SE	\$0.00

Total Cost for Street:	GRUMMAN WAY	\$21,000.00
-------------------------------	--------------------	--------------------

Intersection ID and Street Names:	Type:	Orientation:
-----------------------------------	-------	--------------

5131 GRUMMAN WAY	and	PROPELLER CT	\$21,000.00
28134	Perpendicular	E	\$7,000.00
28135	Perpendicular	N	\$7,000.00
28136	Curb Ramp Required	W	\$7,000.00

Total Cost for Street: HALKIRK WAY			\$21,000.00
Intersection ID and Street Names:	Type:	Orientation:	
5133 HALKIRK WAY and HUXLEY CT			\$21,000.00
31606	Perpendicular	NE	\$7,000.00
31607	Perpendicular	NW	\$7,000.00
31605	Curb Ramp Required	SE	\$7,000.00
Total Cost for Street: MIGUEL WAY			\$21,000.00
Intersection ID and Street Names:	Type:	Orientation:	
5135 MIGUEL WAY and RAFAEL DR			\$21,000.00
21502	Curb Ramp Required	NE	\$7,000.00
21501	Curb Ramp Required	NW	\$7,000.00
21503	Curb Ramp Required	SE	\$7,000.00
Total Cost for Street: PALM DR			\$14,000.00
Intersection ID and Street Names:	Type:	Orientation:	
5136 PALM DR and PERTH WAY			\$14,000.00
8253	No Sidewalk, Curb Ramp Not Required	NE	\$0.00
8252	Curb Ramp Required	NW	\$7,000.00
8254	Curb Ramp Required	SE	\$7,000.00
Total Cost for Street: AWANI CT			\$0.00
Intersection ID and Street Names:	Type:	Orientation:	
5139 AWANI CT and LA SERENA DR			\$0.00
32730	No Sidewalk, Curb Ramp Not Required	N	\$0.00
32732	No Sidewalk, Curb Ramp Not Required	W	\$0.00
Total Cost for Street: PAYETTE DR			\$21,000.00
Intersection ID and Street Names:	Type:	Orientation:	
5141 PAYETTE DR and TUOLUMNE DR			\$21,000.00
7071	Parallel	NE	\$7,000.00
7072	Parallel	NW	\$7,000.00
7073	Parallel	SW	\$7,000.00
Total Cost for Street: ALMOND AVE			\$7,000.00
Intersection ID and Street Names:	Type:	Orientation:	
5142 ALMOND AVE and STRONG AVE			\$7,000.00

Sacramento County

Access Compliance Survey Report - Curb Ramps

Cost Summary

22080	No Sidewalk, Curb Ramp Not Required	NW	\$0.00
22078	No Sidewalk, Curb Ramp Not Required	SE	\$0.00
22079	Curb Ramp Required	SW	\$7,000.00

Total Cost for Street:	7TH ST	\$28,000.00
-------------------------------	---------------	--------------------

Intersection ID and Street Names:	Type:	Orientation:
-----------------------------------	-------	--------------

5143 7TH ST and QUEBEC WAY	\$28,000.00
-----------------------------------	--------------------

24828	Curb Ramp Required	NE	\$7,000.00
24827	Curb Ramp Required	NW	\$7,000.00
24825	Curb Ramp Required	SE	\$7,000.00
24826	Curb Ramp Required	SW	\$7,000.00

Total Cost for Street:	GUTHRIE ST	\$24,500.00
-------------------------------	-------------------	--------------------

Intersection ID and Street Names:	Type:	Orientation:
-----------------------------------	-------	--------------

5145 GUTHRIE ST and KEEMA AVE	\$24,500.00
--------------------------------------	--------------------

10394	Driveway	ESE	
10393	Parallel	NE	\$7,000.00
10392	Parallel	NNW	\$3,500.00
10389	No Sidewalk, Curb Ramp Not Required	SE	\$0.00
10390	Parallel	SW	\$7,000.00
10391	Parallel	WNW	\$7,000.00

Total Cost for Street:	BARBARA LEE CIR	\$28,000.00
-------------------------------	------------------------	--------------------

Intersection ID and Street Names:	Type:	Orientation:
-----------------------------------	-------	--------------

5147 BARBARA LEE CIR and CENTENNIAL WAY	\$28,000.00
--	--------------------

135124	Perpendicular	E	\$7,000.00
135123	Perpendicular	N	\$7,000.00
135125	Perpendicular	S	\$7,000.00
135126	Perpendicular	W	\$7,000.00

Total Cost for Street:	CORNELIA WAY	\$21,000.00
-------------------------------	---------------------	--------------------

Intersection ID and Street Names:	Type:	Orientation:
-----------------------------------	-------	--------------

5148 CORNELIA WAY and GILMAN WAY	\$21,000.00
---	--------------------

10746	Parallel	NE	\$7,000.00
10745	Parallel	NW	\$7,000.00
10744	Parallel	SW	\$7,000.00

Total Cost for Street:	N COUNTRY DR	\$21,000.00
-------------------------------	---------------------	--------------------

Intersection ID and Street Names:	Type:	Orientation:
-----------------------------------	-------	--------------

5149	N COUNTRY DR	and	SITTING BULL WAY		\$21,000.00
	13095		Perpendicular	NW	\$7,000.00
	13097		Curb Ramp Required	SE	\$7,000.00
	13096		Perpendicular	SW	\$7,000.00

Total Cost for Street:	GOLDEN TREE WAY	\$21,000.00
-------------------------------	------------------------	--------------------

Intersection ID and Street Names:	Type:	Orientation:
-----------------------------------	-------	--------------

5150	GOLDEN TREE WAY	and	HARMONY OAKS WAY		\$21,000.00
	31695		Perpendicular	NE	\$7,000.00
	31694		Curb Ramp Required	NW	\$7,000.00
	31696		Perpendicular	SE	\$7,000.00

Total Cost for Street:	ACCLAIM CT	\$21,000.00
-------------------------------	-------------------	--------------------

Intersection ID and Street Names:	Type:	Orientation:
-----------------------------------	-------	--------------

5151	ACCLAIM CT	and	BESTOW WAY		\$21,000.00
	14665		Curb Ramp Required	NE	\$7,000.00
	14663		Perpendicular	SE	\$7,000.00
	14664		Perpendicular	SW	\$7,000.00

Total Cost for Street:	SIERRA BLVD	\$20,000.00
-------------------------------	--------------------	--------------------

Intersection ID and Street Names:	Type:	Orientation:
-----------------------------------	-------	--------------

5152	SIERRA BLVD	and	WOODSIDE OAKS		\$20,000.00
	133169		Curb Ramp Required	NW	\$7,000.00
	1481		Perpendicular	SE	\$6,500.00
	1480		Perpendicular	SW	\$6,500.00

Total Cost for Street:	GALBRATH DR	\$21,000.00
-------------------------------	--------------------	--------------------

Intersection ID and Street Names:	Type:	Orientation:
-----------------------------------	-------	--------------

5154	GALBRATH DR	and	HUTCHINS WAY		\$21,000.00
	13019		Curb Ramp Required	NE	\$7,000.00
	13020		Curb Ramp Required	NW	\$7,000.00
	13018		Curb Ramp Required	SE	\$7,000.00

Total Cost for Street:	MEADOWVISTA DR	\$21,000.00
-------------------------------	-----------------------	--------------------

Intersection ID and Street Names:	Type:	Orientation:
-----------------------------------	-------	--------------

5157	MEADOWVISTA DR	and	TONYA WAY		\$21,000.00
	25556		Curb Ramp Required	N	\$7,000.00
	25554		Curb Ramp Required	SE	\$7,000.00
	25555		Curb Ramp Required	SW	\$7,000.00

Total Cost for Street: OAKHOLLOW DR				\$21,000.00
Intersection ID and Street Names:		Type:	Orientation:	
5158 OAKHOLLOW DR and RAVENSTONE WAY				\$21,000.00
9764	Curb Ramp Required	NE	\$7,000.00	
9763	Curb Ramp Required	SE	\$7,000.00	
9762	Curb Ramp Required	SW	\$7,000.00	
Total Cost for Street: GILMAN WAY				\$21,000.00
Intersection ID and Street Names:		Type:	Orientation:	
5159 GILMAN WAY and STEPHEN DR				\$21,000.00
10749	Parallel	NE	\$7,000.00	
10748	Parallel	NW	\$7,000.00	
10747	Parallel	SW	\$7,000.00	
Total Cost for Street: FAIR OAKS BLVD				\$17,000.00
Intersection ID and Street Names:		Type:	Orientation:	
5160 FAIR OAKS BLVD and OLD WINDING WAY				\$17,000.00
133749	Parallel	NW	\$7,000.00	
133747	Parallel	SE	\$3,500.00	
133748	Perpendicular	SW	\$6,500.00	
Total Cost for Street: SPENGLER DR				\$28,000.00
Intersection ID and Street Names:		Type:	Orientation:	
5161 SPENGLER DR and TRIMMER WAY				\$28,000.00
30044	Perpendicular	NE	\$7,000.00	
30043	Perpendicular	NW	\$7,000.00	
30041	Perpendicular	SE	\$7,000.00	
30042	Perpendicular	SW	\$7,000.00	
Total Cost for Street: ILLINOIS AVE				\$0.00
Intersection ID and Street Names:		Type:	Orientation:	
5163 ILLINOIS AVE and TURNBULL CIR				\$0.00
17907	No Sidewalk, Curb Ramp Not Required	NW	\$0.00	
17905	No Sidewalk, Curb Ramp Not Required	SE	\$0.00	
17906	No Sidewalk, Curb Ramp Not Required	SW	\$0.00	

Total Cost for Street: BLACK EAGLE DR				\$17,500.00
Intersection ID and Street Names:		Type:	Orientation:	
5164 BLACK EAGLE DR and RIDGE RIM CT				\$17,500.00
28428	Curb Ramp Required	NE	\$7,000.00	
28427	Parallel	NW	\$3,500.00	
28426	Parallel	SW	\$7,000.00	

Total Cost for Street: HEMLOCK ST				
Intersection ID and Street Names:		Type:	Orientation:	
5165 HEMLOCK ST and UNNAMED RD				
21150	Driveway	E		

Total Cost for Street: ASHBOURNE DR				\$0.00
Intersection ID and Street Names:		Type:	Orientation:	
5166 ASHBOURNE DR and FIELDCREST DR				\$0.00
3501	No Sidewalk, Curb Ramp Not Required	NE	\$0.00	
3500	No Sidewalk, Curb Ramp Not Required	NW	\$0.00	
3499	No Sidewalk, Curb Ramp Not Required	SW	\$0.00	

Total Cost for Street: EL PARAISO AVE				\$14,000.00
Intersection ID and Street Names:		Type:	Orientation:	
5167 EL PARAISO AVE and HOBNAIL WAY				\$14,000.00
133003	Curb Ramp Required	NW	\$7,000.00	
2399	Parallel	SE	\$3,500.00	
2398	Parallel	SW	\$3,500.00	

Total Cost for Street: ALTA ARDEN EXPY				\$14,000.00
Intersection ID and Street Names:		Type:	Orientation:	
5168 ALTA ARDEN EXPY and WYDA WAY				\$14,000.00
133535	Parallel	NE	\$7,000.00	
133534	Parallel	NW	\$7,000.00	

Total Cost for Street: ASHWILL CT				\$21,000.00
Intersection ID and Street Names:		Type:	Orientation:	
5169 ASHWILL CT and ELKHORN MANOR DR				\$21,000.00
25787	Parallel	NE	\$7,000.00	
25788	Parallel	SE	\$7,000.00	

25789	Parallel	W	\$7,000.00
Total Cost for Street: CARMELO DR			\$21,000.00
Intersection ID and Street Names:	Type:	Orientation:	
5170 CARMELO DR and JAY CT			\$21,000.00
19596	Parallel	NE	\$7,000.00
19595	Parallel	NW	\$7,000.00
19594	Parallel	SW	\$7,000.00
Total Cost for Street: RIVERGREEN DR			\$0.00
Intersection ID and Street Names:	Type:	Orientation:	
5172 RIVERGREEN DR and WHISPER WIND CT			\$0.00
21409	No Sidewalk, Curb Ramp Not Required	NE	\$0.00
21408	No Sidewalk, Curb Ramp Not Required	SE	\$0.00
21407	No Sidewalk, Curb Ramp Not Required	SW	\$0.00
Total Cost for Street: AMERICANA WAY			\$10,500.00
Intersection ID and Street Names:	Type:	Orientation:	
5173 AMERICANA WAY and BLUE RIVER CT			\$10,500.00
12231	Parallel	NW	\$7,000.00
12229	Parallel	SE	\$500.00
12230	Parallel	SW	\$3,000.00
Total Cost for Street: ALDER CANYON WAY			\$21,000.00
Intersection ID and Street Names:	Type:	Orientation:	
5174 ALDER CANYON WAY and RAVEN HILL WAY			\$21,000.00
20214	Parallel	N	\$7,000.00
20216	Parallel	SE	\$7,000.00
20215	Parallel	SW	\$7,000.00
Total Cost for Street: HALBRITE WAY			\$21,000.00
Intersection ID and Street Names:	Type:	Orientation:	
5175 HALBRITE WAY and WEYBURN CT			\$21,000.00
30721	Perpendicular	NE	\$7,000.00
30720	Perpendicular	NW	\$7,000.00
30719	Curb Ramp Required	SW	\$7,000.00

Total Cost for Street: ALMOND AVE				\$21,000.00
Intersection ID and Street Names:		Type:	Orientation:	
5176 ALMOND AVE and TIMBERLEAF WAY				\$21,000.00
17959	Perpendicular	NE	\$7,000.00	
17958	Curb Ramp Required	NW	\$7,000.00	
17960	Perpendicular	SE	\$7,000.00	
Total Cost for Street: BELCAMP ST				\$14,000.00
Intersection ID and Street Names:		Type:	Orientation:	
5179 BELCAMP ST and Q ST				\$14,000.00
24776	Parallel	NE	\$7,000.00	
24775	Parallel	NW	\$7,000.00	
24777	No Sidewalk, Curb Ramp Not Required	SE	\$0.00	
Total Cost for Street: ALDERSON AVE				\$4,000.00
Intersection ID and Street Names:		Type:	Orientation:	
5181 ALDERSON AVE and S WATT AVE				\$4,000.00
28869	Parallel	NE	\$3,500.00	
28868	Parallel	SE	\$500.00	
28873	No Sidewalk, Curb Ramp Not Required	W	\$0.00	
Total Cost for Street: ELVERTA RD				\$56,000.00
Intersection ID and Street Names:		Type:	Orientation:	
5182 ELVERTA RD and PINEFIELD DR				\$56,000.00
23732	Parallel	NE	\$7,000.00	
23733	Parallel	NNE	\$7,000.00	
23734	Parallel	NNW	\$7,000.00	
23735	Parallel	NW	\$7,000.00	
23730	Parallel	SE	\$7,000.00	
23731	Parallel	SSE	\$7,000.00	
23729	Parallel	SW	\$7,000.00	
23728	Parallel	WSW	\$7,000.00	
Total Cost for Street: DIABLO DR				\$21,000.00
Intersection ID and Street Names:		Type:	Orientation:	
5184 DIABLO DR and SUNSET OAK CT				\$21,000.00
14404	Perpendicular	NE	\$7,000.00	
14405	Curb Ramp Required	NW	\$7,000.00	

14403	Perpendicular	SE	\$7,000.00
Total Cost for Street: BLACKFIELD DR			\$21,000.00
Intersection ID and Street Names:	Type:	Orientation:	
5185 BLACKFIELD DR and HUTCHINS WAY			\$21,000.00
12998	Curb Ramp Required	NE	\$7,000.00
12997	Curb Ramp Required	NW	\$7,000.00
12999	Curb Ramp Required	SE	\$7,000.00
Total Cost for Street: EASTERN AVE			\$10,000.00
Intersection ID and Street Names:	Type:	Orientation:	
5187 EASTERN AVE and MARCONI AVE			\$10,000.00
133618	Parallel	NE	\$2,500.00
133615	Perpendicular	NW	\$2,500.00
133617	Parallel	SE	\$2,500.00
133616	Parallel	SW	\$2,500.00
Total Cost for Street: BOOTJACK DR			\$21,000.00
Intersection ID and Street Names:	Type:	Orientation:	
5189 BOOTJACK DR and KILKENNY DR			\$21,000.00
14345	Curb Ramp Required	NW	\$7,000.00
14347	Perpendicular	SE	\$7,000.00
14346	Perpendicular	SW	\$7,000.00
Total Cost for Street: GRAYLING WAY			\$28,000.00
Intersection ID and Street Names:	Type:	Orientation:	
5190 GRAYLING WAY and MACKINAW WAY			\$28,000.00
6753	Curb Ramp Required	NE	\$7,000.00
6752	Perpendicular	NW	\$7,000.00
6754	Curb Ramp Required	SE	\$7,000.00
6751	Perpendicular	SW	\$7,000.00
Total Cost for Street: EASTRIDGE DR			\$21,000.00
Intersection ID and Street Names:	Type:	Orientation:	
5191 EASTRIDGE DR and WAVERLY CT			\$21,000.00
12721	Curb Ramp Required	NW	\$7,000.00
12719	Parallel	SE	\$7,000.00
12720	Parallel	SW	\$7,000.00

Total Cost for Street: LERWICK RD				\$0.00
Intersection ID and Street Names:		Type:	Orientation:	
5192 LERWICK RD and W COUNTRY CLUB LN				\$0.00
4084	No Sidewalk, Curb Ramp Not Required	NW	\$0.00	
4086	No Sidewalk, Curb Ramp Not Required	SE	\$0.00	
4085	No Sidewalk, Curb Ramp Not Required	SW	\$0.00	
Total Cost for Street: 44TH AVE				\$28,000.00
Intersection ID and Street Names:		Type:	Orientation:	
5193 44TH AVE and MARTIN LUTHER KING JR BLVD				\$28,000.00
2009	Perpendicular	NE	\$7,000.00	
2006	Perpendicular	NW	\$7,000.00	
2008	Perpendicular	SE	\$7,000.00	
2007	Perpendicular	SW	\$7,000.00	
Total Cost for Street: MORNING SKYE WAY				\$21,000.00
Intersection ID and Street Names:		Type:	Orientation:	
5196 MORNING SKYE WAY and WINTER DAWN PL				\$21,000.00
6547	Parallel	NE	\$7,000.00	
6546	Curb Ramp Required	NW	\$7,000.00	
6548	Parallel	SE	\$7,000.00	
Total Cost for Street: MIST CT				\$7,000.00
Intersection ID and Street Names:		Type:	Orientation:	
5200 MIST CT and PERSHING AVE				\$7,000.00
134313	Parallel	SE	\$7,000.00	
Total Cost for Street: FLORAL DR				\$5,000.00
Intersection ID and Street Names:		Type:	Orientation:	
5202 FLORAL DR and UNNAMED RD				\$5,000.00
133988	Parallel	NE	\$2,500.00	
133989	Parallel	SE	\$2,500.00	
Total Cost for Street: ANTELOPE HILLS DR				\$28,000.00
Intersection ID and Street Names:		Type:	Orientation:	
5203 ANTELOPE HILLS DR and BIG CLOUD WAY				\$28,000.00
12862	Perpendicular	NE	\$7,000.00	

Sacramento County

Access Compliance Survey Report - Curb Ramps

Cost Summary

12861	Perpendicular	NW	\$7,000.00
12859	Perpendicular	SE	\$7,000.00
12860	Perpendicular	SW	\$7,000.00

Total Cost for Street:	SHELFORD PL	\$17,500.00
-------------------------------	--------------------	--------------------

Intersection ID and Street Names:	Type:	Orientation:
-----------------------------------	-------	--------------

5205 SHELFORD PL and SIMI VALLEY WAY			\$17,500.00
6508	Parallel	NE	\$7,000.00
6507	Parallel	SE	\$7,000.00
6506	Parallel	SW	\$3,500.00

Total Cost for Street:	HIGHLEY CT	\$21,000.00
-------------------------------	-------------------	--------------------

Intersection ID and Street Names:	Type:	Orientation:
-----------------------------------	-------	--------------

5206 HIGHLEY CT and KADEMA DR			\$21,000.00
27474	Curb Ramp Required	NE	\$7,000.00
27475	Curb Ramp Required	NW	\$7,000.00
27476	Curb Ramp Required	S	\$7,000.00

Total Cost for Street:	37TH AVE	\$28,000.00
-------------------------------	-----------------	--------------------

Intersection ID and Street Names:	Type:	Orientation:
-----------------------------------	-------	--------------

5207 37TH AVE and NINA WAY			\$28,000.00
2027	Curb Ramp Required	NE	\$7,000.00
2026	Curb Ramp Required	NW	\$7,000.00
2024	Curb Ramp Required	SE	\$7,000.00
2025	Curb Ramp Required	SW	\$7,000.00

Total Cost for Street:	EMPINGHAM WAY	\$21,000.00
-------------------------------	----------------------	--------------------

Intersection ID and Street Names:	Type:	Orientation:
-----------------------------------	-------	--------------

5208 EMPINGHAM WAY and POLMONT WAY			\$21,000.00
32461	Parallel	NE	\$7,000.00
32460	Parallel	SE	\$7,000.00
32459	Parallel	SW	\$7,000.00

Total Cost for Street:	ANNE WAY	\$21,000.00
-------------------------------	-----------------	--------------------

Intersection ID and Street Names:	Type:	Orientation:
-----------------------------------	-------	--------------

5209 ANNE WAY and MENDOTA WAY			\$21,000.00
16984	Curb Ramp Required	NE	\$7,000.00
16983	Curb Ramp Required	NW	\$7,000.00
16982	Curb Ramp Required	SW	\$7,000.00

Total Cost for Street: ALTA ARDEN EXPY			\$24,000.00
Intersection ID and Street Names:	Type:	Orientation:	
5211 ALTA ARDEN EXPY and BELL ST			\$24,000.00
4172	Pedestrian Pad Required	NE	\$3,000.00
4173	Perpendicular	NW	\$7,000.00
4171	Perpendicular	SE	\$7,000.00
4174	Parallel	SW	\$7,000.00
Total Cost for Street: CHANDLER DR			\$21,000.00
Intersection ID and Street Names:	Type:	Orientation:	
5212 CHANDLER DR and STAMPER WAY			\$21,000.00
8951	Curb Ramp Required	NE	\$7,000.00
8952	Curb Ramp Required	NW	\$7,000.00
8953	Curb Ramp Required	SE	\$7,000.00
Total Cost for Street: PEALE DR			\$28,000.00
Intersection ID and Street Names:	Type:	Orientation:	
5213 PEALE DR and VILLA DR			\$28,000.00
9866	Perpendicular	NE	\$7,000.00
9865	Perpendicular	NW	\$7,000.00
9867	Perpendicular	SE	\$7,000.00
9868	Perpendicular	SW	\$7,000.00
Total Cost for Street: 38TH AVE			\$28,000.00
Intersection ID and Street Names:	Type:	Orientation:	
5216 38TH AVE and LAURINE WAY			\$28,000.00
2270	Curb Ramp Required	NE	\$7,000.00
2273	Curb Ramp Required	NW	\$7,000.00
2271	Curb Ramp Required	SE	\$7,000.00
2272	Curb Ramp Required	SW	\$7,000.00
Total Cost for Street: BIG BEAR CT			\$21,000.00
Intersection ID and Street Names:	Type:	Orientation:	
5217 BIG BEAR CT and FOXFIRE DR			\$21,000.00
18720	Curb Ramp Required	N	\$7,000.00
18718	Perpendicular	S	\$7,000.00
18719	Perpendicular	W	\$7,000.00

Total Cost for Street: MELLOWDAWN WAY				\$21,000.00
Intersection ID and Street Names:		Type:	Orientation:	
5218 MELLOWDAWN WAY and STOFFER WAY				\$21,000.00
17656	Perpendicular	NE	\$7,000.00	
17657	Perpendicular	NW	\$7,000.00	
17658	Curb Ramp Required	SW	\$7,000.00	
Total Cost for Street: CAMERON RANCH DR				\$28,000.00
Intersection ID and Street Names:		Type:	Orientation:	
5219 CAMERON RANCH DR and HIXON CIR				\$28,000.00
17504	Curb Ramp Required	NE	\$7,000.00	
17503	Curb Ramp Required	NW	\$7,000.00	
17505	Curb Ramp Required	SE	\$7,000.00	
17502	Curb Ramp Required	SW	\$7,000.00	
Total Cost for Street: MOCKINGBIRD ST				\$21,000.00
Intersection ID and Street Names:		Type:	Orientation:	
5220 MOCKINGBIRD ST and SWALLOW WAY				\$21,000.00
29828	Parallel	NE	\$7,000.00	
29827	Parallel	NW	\$7,000.00	
29826	Parallel	SW	\$7,000.00	
Total Cost for Street: OAK KNOLL DR				\$7,000.00
Intersection ID and Street Names:		Type:	Orientation:	
5221 OAK KNOLL DR and SAN JUAN AVE				\$7,000.00
8393	No Sidewalk, Curb Ramp Not Required	NW	\$0.00	
8395	Curb Ramp Required	SE	\$7,000.00	
8392	No Sidewalk, Curb Ramp Not Required	SW	\$0.00	
Total Cost for Street: AURELIUS WAY				\$21,000.00
Intersection ID and Street Names:		Type:	Orientation:	
5222 AURELIUS WAY and CENTRAL AVE				\$21,000.00
18663	Parallel	NE	\$7,000.00	
18662	Curb Ramp Required	NW	\$7,000.00	
18661	Curb Ramp Required	SW	\$7,000.00	

Total Cost for Street: MANHATTAN CIR			\$21,000.00
Intersection ID and Street Names:	Type:	Orientation:	
5223 MANHATTAN CIR and RUSKUT WAY			\$21,000.00
5995	Curb Ramp Required	NE	\$7,000.00
5996	Curb Ramp Required	NW	\$7,000.00
5997	Curb Ramp Required	SW	\$7,000.00
Total Cost for Street: DELAGE WAY			\$21,000.00
Intersection ID and Street Names:	Type:	Orientation:	
5224 DELAGE WAY and VINTAGE PARK DR			\$21,000.00
14798	Perpendicular	NE	\$7,000.00
14799	Perpendicular	NW	\$7,000.00
14800	Curb Ramp Required	SW	\$7,000.00
Total Cost for Street: GAINES AVE			\$21,000.00
Intersection ID and Street Names:	Type:	Orientation:	
5225 GAINES AVE and REETEEY AVE			\$21,000.00
19016	Curb Ramp Required	NE	\$7,000.00
19017	Perpendicular	NW	\$7,000.00
19018	Perpendicular	SW	\$7,000.00
Total Cost for Street: CALIBRA LN			\$24,500.00
Intersection ID and Street Names:	Type:	Orientation:	
5226 CALIBRA LN and MAYHEW RD			\$24,500.00
22180	Parallel	NE	\$3,500.00
22179	Parallel	NW	\$7,000.00
22181	Parallel	SE	\$7,000.00
22182	Parallel	SW	\$7,000.00
Total Cost for Street: RIDGEGATE WAY			\$14,000.00
Intersection ID and Street Names:	Type:	Orientation:	
5227 RIDGEGATE WAY and RIMWOOD DR			\$14,000.00
133830	Perpendicular	NE	\$7,000.00
133831	Curb Ramp Required	SW	\$7,000.00
Total Cost for Street: LUCE AVE			\$23,500.00
Intersection ID and Street Names:	Type:	Orientation:	

5229	LUCE AVE	and	UNNAMED RD		\$23,500.00
	32553		Parallel	ESE	\$7,000.00
	32554		Blended Transition	NE	\$7,000.00
	32552		Parallel	SSE	\$7,000.00
	32551		Pedestrian Pad	SW	\$2,500.00

Total Cost for Street: CALDERA WAY					\$21,000.00
---	--	--	--	--	--------------------

Intersection ID and Street Names:	Type:	Orientation:
-----------------------------------	-------	--------------

5230	CALDERA WAY	and	PERCIVAL DR		\$21,000.00
	7481		Curb Ramp Required	NW	\$7,000.00
	7483		Perpendicular	SE	\$7,000.00
	7482		Perpendicular	SW	\$7,000.00

Total Cost for Street: DUTCH HAVEN BLVD					\$7,500.00
--	--	--	--	--	-------------------

Intersection ID and Street Names:	Type:	Orientation:
-----------------------------------	-------	--------------

5232	DUTCH HAVEN BLVD	and	ROTTERDAM DR		\$7,500.00
	20425		Parallel	NE	\$3,000.00
	20424		Parallel	NW	\$3,500.00
	20426		Parallel	SE	\$500.00
	20423		Parallel	SW	\$500.00

Total Cost for Street: SUNRIDGE CT					\$21,000.00
---	--	--	--	--	--------------------

Intersection ID and Street Names:	Type:	Orientation:
-----------------------------------	-------	--------------

5233	SUNRIDGE CT	and	WILDRIDGE DR		\$21,000.00
	133799		Curb Ramp Required	NE	\$7,000.00
	133800		Curb Ramp Required	NW	\$7,000.00
	133798		Curb Ramp Required	SE	\$7,000.00

Total Cost for Street: DUTCH HAVEN BLVD					\$42,000.00
--	--	--	--	--	--------------------

Intersection ID and Street Names:	Type:	Orientation:
-----------------------------------	-------	--------------

5234	DUTCH HAVEN BLVD	and	ELVERTA RD		\$42,000.00
	21374		Parallel	ENE	\$7,000.00
	21373		Parallel	NNE	\$7,000.00
	21378		Parallel	NNW	\$7,000.00
	21375		Perpendicular	SE	\$7,000.00
	21376		Perpendicular	SW	\$7,000.00
	21377		Parallel	WNW	\$7,000.00

Total Cost for Street: VULCAN DR ALY			\$2,500.00
Intersection ID and Street Names:	Type:	Orientation:	
5235 VULCAN DR ALY and VULCAN DR ARDEN WAY ALY			\$2,500.00
15903	Blended Transition	N	\$2,500.00
Total Cost for Street: COOLWOODS WAY			\$21,000.00
Intersection ID and Street Names:	Type:	Orientation:	
5236 COOLWOODS WAY and VALLEY WOOD DR			\$21,000.00
17262	Perpendicular	NE	\$7,000.00
17263	Perpendicular	SE	\$7,000.00
17264	Curb Ramp Required	W	\$7,000.00
Total Cost for Street: CENTER PKWY			\$35,000.00
Intersection ID and Street Names:	Type:	Orientation:	
5237 CENTER PKWY and FOREST PKWY			\$35,000.00
5070	Parallel	NE	\$7,000.00
5069	Parallel	NW	\$7,000.00
5071	Parallel	SE	\$7,000.00
5072	Parallel	SSW	\$7,000.00
5073	Parallel	WSW	\$7,000.00
Total Cost for Street: LA SERENA DR			\$10,000.00
Intersection ID and Street Names:	Type:	Orientation:	
5240 LA SERENA DR and VISTA DE LAGO WAY			\$10,000.00
32772	Parallel	NE	\$3,500.00
32771	Parallel	NW	\$3,500.00
32770	Parallel	SW	\$3,000.00
Total Cost for Street: GOLDENLEAF WAY			\$21,000.00
Intersection ID and Street Names:	Type:	Orientation:	
5242 GOLDENLEAF WAY and SPLENDER WAY			\$21,000.00
134512	Parallel	NE	\$7,000.00
134513	Parallel	NW	\$7,000.00
134511	Parallel	SE	\$7,000.00
Total Cost for Street: BRACKEN RD			\$0.00
Intersection ID and Street Names:	Type:	Orientation:	

5243	BRACKEN RD	and	HEATHER RD		\$0.00
	8327	No Sidewalk, Curb Ramp Not Required	NE		\$0.00
	8328	No Sidewalk, Curb Ramp Not Required	SE		\$0.00
	8329	No Sidewalk, Curb Ramp Not Required	SW		\$0.00

Total Cost for Street: 26TH AVE					\$21,000.00
---------------------------------	--	--	--	--	-------------

Intersection ID and Street Names:	Type:	Orientation:
-----------------------------------	-------	--------------

5244	26TH AVE	and	42ND ST		\$21,000.00
	972	Perpendicular	NE		\$7,000.00
	973	Perpendicular	NW		\$7,000.00
	133004	Curb Ramp Required	SE		\$7,000.00

Total Cost for Street: BELL ST					\$7,000.00
--------------------------------	--	--	--	--	------------

Intersection ID and Street Names:	Type:	Orientation:
-----------------------------------	-------	--------------

5245	BELL ST	and	DUNLAP DR		\$7,000.00
	19317	Curb Ramp Required	NE		\$7,000.00
	19316	No Sidewalk, Curb Ramp Not Required	NW		\$0.00
	19315	No Sidewalk, Curb Ramp Not Required	SW		\$0.00

Total Cost for Street: HARNEY WAY					\$21,000.00
-----------------------------------	--	--	--	--	-------------

Intersection ID and Street Names:	Type:	Orientation:
-----------------------------------	-------	--------------

5247	HARNEY WAY	and	LUCCHESI DR		\$21,000.00
	134364	Curb Ramp Required	NW		\$7,000.00
	134362	Parallel	SE		\$7,000.00
	134363	Parallel	SW		\$7,000.00

Total Cost for Street: C ST					\$13,500.00
-----------------------------	--	--	--	--	-------------

Intersection ID and Street Names:	Type:	Orientation:
-----------------------------------	-------	--------------

5251	C ST	and	TYLER ST		\$13,500.00
	136314	No Sidewalk, Curb Ramp Not Required	NE		\$0.00
	136315	Perpendicular	NW		\$6,500.00
	136313	Curb Ramp Required	SE		\$7,000.00

Total Cost for Street: CHIPPENDALE DR					\$21,000.00
---------------------------------------	--	--	--	--	-------------

Intersection ID and Street Names:	Type:	Orientation:
-----------------------------------	-------	--------------

5252	CHIPPENDALE DR	and	WALL ST		\$21,000.00
	14089	Curb Ramp Required	NE		\$7,000.00
	14090	Curb Ramp Required	SE		\$7,000.00
	14091	Curb Ramp Required	SW		\$7,000.00

Total Cost for Street: TOPP CT			\$0.00
Intersection ID and Street Names:	Type:	Orientation:	
5254 TOPP CT and TOPP CT			\$0.00
16972	No Sidewalk, Curb Ramp Not Required	NW	\$0.00
16970	No Sidewalk, Curb Ramp Not Required	SE	\$0.00
16971	No Sidewalk, Curb Ramp Not Required	SW	\$0.00

Total Cost for Street: KENNETH AVE			\$21,000.00
Intersection ID and Street Names:	Type:	Orientation:	
5256 KENNETH AVE and SILVER MAPLE LN			\$21,000.00
18747	Curb Ramp Required	NE	\$7,000.00
18748	Curb Ramp Required	NW	\$7,000.00
18746	Curb Ramp Required	SE	\$7,000.00

Total Cost for Street: NEW HARTFORD CT			\$21,000.00
Intersection ID and Street Names:	Type:	Orientation:	
5257 NEW HARTFORD CT and PALMERSON DR			\$21,000.00
5198	Parallel	NW	\$7,000.00
5199	Curb Ramp Required	SE	\$7,000.00
5197	Parallel	SW	\$7,000.00

Total Cost for Street: RAMWOOD WAY			\$21,000.00
Intersection ID and Street Names:	Type:	Orientation:	
5258 RAMWOOD WAY and RUTHWOOD WAY			\$21,000.00
29568	Curb Ramp Required	N	\$7,000.00
29570	Curb Ramp Required	S	\$7,000.00
29569	Curb Ramp Required	W	\$7,000.00

Total Cost for Street: PARKER AVE			\$14,000.00
Intersection ID and Street Names:	Type:	Orientation:	
5259 PARKER AVE and STOCKTON BLVD			\$14,000.00
1972	Parallel	NW	\$7,000.00
1971	Parallel	SW	\$7,000.00

Total Cost for Street: SAMANTHA WAY			\$21,000.00
Intersection ID and Street Names:	Type:	Orientation:	
5261 SAMANTHA WAY and VANITA WAY			\$21,000.00

Sacramento County

Access Compliance Survey Report - Curb Ramps

Cost Summary

26122	Curb Ramp Required	N	\$7,000.00
26123	Curb Ramp Required	SE	\$7,000.00
26124	Curb Ramp Required	SW	\$7,000.00

Total Cost for Street:	BRYDON WAY	\$21,000.00
-------------------------------	-------------------	--------------------

Intersection ID and Street Names:	Type:	Orientation:
-----------------------------------	-------	--------------

5264 BRYDON WAY and DRURY CT			\$21,000.00
133005	Curb Ramp Required	NE	\$7,000.00
557	Curb Ramp Required	SE	\$7,000.00
558	Curb Ramp Required	SW	\$7,000.00

Total Cost for Street:	BRIDALSMITH DR	\$21,000.00
-------------------------------	-----------------------	--------------------

Intersection ID and Street Names:	Type:	Orientation:
-----------------------------------	-------	--------------

5266 BRIDALSMITH DR and GLEN COVE WAY			\$21,000.00
14950	Curb Ramp Required	NE	\$7,000.00
14951	Perpendicular	SE	\$7,000.00
14949	Perpendicular	SW	\$7,000.00

Total Cost for Street:	SAN JUAN AVE	\$5,500.00
-------------------------------	---------------------	-------------------

Intersection ID and Street Names:	Type:	Orientation:
-----------------------------------	-------	--------------

5267 SAN JUAN AVE and WINDING WAY			\$5,500.00
8337	Parallel	NE	\$3,500.00
8338	Parallel	NNW	\$500.00
8336	Parallel	SE	\$500.00
8340	Parallel	SW	\$500.00
8339	Parallel	WNW	\$500.00

Total Cost for Street:	LEWIS CARROLL WAY	\$14,000.00
-------------------------------	--------------------------	--------------------

Intersection ID and Street Names:	Type:	Orientation:
-----------------------------------	-------	--------------

5269 LEWIS CARROLL WAY and VILLA DR			\$14,000.00
9843	Perpendicular	NE	\$7,000.00
9844	Perpendicular	SE	\$7,000.00

Total Cost for Street:	GIANT PANDA DR	\$21,000.00
-------------------------------	-----------------------	--------------------

Intersection ID and Street Names:	Type:	Orientation:
-----------------------------------	-------	--------------

5272 GIANT PANDA DR and KEITH WINNEY CIR			\$21,000.00
30262	Parallel	N	\$7,000.00
21806	Parallel	SE	\$7,000.00
21807	Parallel	SW	\$7,000.00

Total Cost for Street: DUDLEY BLVD				\$27,000.00
Intersection ID and Street Names:		Type:	Orientation:	
5273 DUDLEY BLVD and JAMES WAY				\$27,000.00
24443	Parallel	ENE	\$3,500.00	
24442	Parallel	ESE	\$7,000.00	
24444	Parallel	NNE	\$3,000.00	
24445	Parallel	NNW	\$3,000.00	
24441	Parallel	SSE	\$3,500.00	
24440	Parallel	SSW	\$500.00	
24446	Parallel	WNW	\$3,500.00	
24439	Parallel	WSW	\$3,000.00	
Total Cost for Street: SIERRA BLVD				\$21,000.00
Intersection ID and Street Names:		Type:	Orientation:	
5274 SIERRA BLVD and WOODSIDE LN E				\$21,000.00
1473	Curb Ramp Required	NE	\$7,000.00	
1472	Curb Ramp Required	NW	\$7,000.00	
133166	Curb Ramp Required	SE	\$7,000.00	
Total Cost for Street: DOM WAY				\$0.00
Intersection ID and Street Names:		Type:	Orientation:	
5275 DOM WAY and SOMERSET RD				\$0.00
2681	No Sidewalk, Curb Ramp Not Required	NE	\$0.00	
2680	No Sidewalk, Curb Ramp Not Required	NW	\$0.00	
2679	No Sidewalk, Curb Ramp Not Required	SW	\$0.00	
Total Cost for Street: BREVARD DR				\$21,000.00
Intersection ID and Street Names:		Type:	Orientation:	
5276 BREVARD DR and SAINT HELENA CT				\$21,000.00
31785	Curb Ramp Required	NE	\$7,000.00	
31786	Perpendicular	SE	\$7,000.00	
31787	Perpendicular	SW	\$7,000.00	
Total Cost for Street: BECERRA WAY				\$7,000.00
Intersection ID and Street Names:		Type:	Orientation:	
5279 BECERRA WAY and SUNNYVALE AVE				\$7,000.00
21233	Curb Ramp Required	E	\$7,000.00	
21234	No Sidewalk, Curb Ramp Not Required	NW	\$0.00	

21235

No Sidewalk, Curb Ramp Not Required

SW

\$0.00

Total Cost for Street: LITTLE ROCK DR**\$21,000.00**

Intersection ID and Street Names:

Type:

Orientation:

5281 LITTLE ROCK DR and N COUNTRY DR**\$21,000.00**

13098

Curb Ramp Required

NE

\$7,000.00

13099

Perpendicular

NW

\$7,000.00

13100

Perpendicular

SW

\$7,000.00

Total Cost for Street: DURNES WAY**\$21,000.00**

Intersection ID and Street Names:

Type:

Orientation:

5282 DURNES WAY and ORKNEY CT**\$21,000.00**

31817

Perpendicular

NE

\$7,000.00

31818

Perpendicular

NW

\$7,000.00

31819

Curb Ramp Required

SW

\$7,000.00

Total Cost for Street: HOWARD ST**\$0.00**

Intersection ID and Street Names:

Type:

Orientation:

5284 HOWARD ST and LUCE AVE**\$0.00**

30221

No Sidewalk, Curb Ramp Not Required

NE

\$0.00

30222

No Sidewalk, Curb Ramp Not Required

NW

\$0.00

30223

No Sidewalk, Curb Ramp Not Required

SE

\$0.00

Total Cost for Street: PAPAYA DR**\$21,000.00**

Intersection ID and Street Names:

Type:

Orientation:

5285 PAPAYA DR and SELKIRK WAY**\$21,000.00**

4828

Curb Ramp Required

NW

\$7,000.00

4826

Curb Ramp Required

SE

\$7,000.00

4827

Curb Ramp Required

SW

\$7,000.00

Total Cost for Street: CRESTVIEW DR**\$21,000.00**

Intersection ID and Street Names:

Type:

Orientation:

5286 CRESTVIEW DR and TALUS WAY**\$21,000.00**

2919

Curb Ramp Required

NE

\$7,000.00

2908

Curb Ramp Required

SE

\$7,000.00

2907

Curb Ramp Required

SW

\$7,000.00

Total Cost for Street: LONGMONT WAY			\$21,000.00
Intersection ID and Street Names:	Type:	Orientation:	
5287 LONGMONT WAY and SILVERTON WAY			\$21,000.00
4346	Curb Ramp Required	NW	\$7,000.00
4344	Curb Ramp Required	SE	\$7,000.00
4345	Curb Ramp Required	SW	\$7,000.00
Total Cost for Street: SARABANDE DR			\$1,500.00
Intersection ID and Street Names:	Type:	Orientation:	
5288 SARABANDE DR and SUTTERS GOLD DR			\$1,500.00
28813	Parallel	NW	\$500.00
28814	Parallel	SE	\$500.00
28812	Parallel	SW	\$500.00
Total Cost for Street: ARCHER AVE			\$500.00
Intersection ID and Street Names:	Type:	Orientation:	
5291 ARCHER AVE and FAIR OAKS BLVD			\$500.00
8578	Parallel	NE	\$500.00
8579	Blended Transition	NW	\$0.00
8580	No Sidewalk, Curb Ramp Not Required	SW	\$0.00
Total Cost for Street: ASHTON DR			\$21,000.00
Intersection ID and Street Names:	Type:	Orientation:	
5293 ASHTON DR and DORKING CT			\$21,000.00
12302	Curb Ramp Required	NW	\$7,000.00
12300	Curb Ramp Required	SE	\$7,000.00
12301	Curb Ramp Required	SW	\$7,000.00
Total Cost for Street: RAMPART DR			\$28,000.00
Intersection ID and Street Names:	Type:	Orientation:	
5294 RAMPART DR and RANGER WAY			\$28,000.00
2935	Curb Ramp Required	NE	\$7,000.00
2932	Curb Ramp Required	NW	\$7,000.00
2934	Curb Ramp Required	SE	\$7,000.00
2933	Curb Ramp Required	SW	\$7,000.00

Total Cost for Street: KIEFER BLVD			\$22,000.00
Intersection ID and Street Names:	Type:	Orientation:	
5295 KIEFER BLVD and MAYHEW RD			\$22,000.00
22269	Parallel	ENE	\$500.00
22270	Parallel	NNE	\$3,500.00
22271	Parallel	NNW	\$7,000.00
22268	Parallel	SE	\$500.00
22274	Parallel	SSW	\$3,500.00
22272	Parallel	WNW	\$3,500.00
22273	Parallel	WSW	\$3,500.00
Total Cost for Street: SIRL WAY			\$21,000.00
Intersection ID and Street Names:	Type:	Orientation:	
5296 SIRL WAY and TREE LINE CT			\$21,000.00
133790	Perpendicular	NE	\$7,000.00
133789	Perpendicular	NW	\$7,000.00
133791	Curb Ramp Required	SE	\$7,000.00
Total Cost for Street: DUDLEY BLVD			\$22,750.00
Intersection ID and Street Names:	Type:	Orientation:	
5297 DUDLEY BLVD and UNNAMED RD			\$22,750.00
24382	Perpendicular	NE	\$3,000.00
24383	Blended Transition	NW	\$3,000.00
24381	Perpendicular	SE	\$6,500.00
24380	Blended Transition	SSW	\$3,250.00
24379	Blended Transition	WSW	\$7,000.00
Total Cost for Street: FAIR OAKS BLVD			\$9,500.00
Intersection ID and Street Names:	Type:	Orientation:	
5298 FAIR OAKS BLVD and OLD WINDING WAY			\$9,500.00
133730	Blended Transition	NE	\$7,000.00
133729	Parallel	SE	\$2,500.00
Total Cost for Street: CORTLANDT DR			\$0.00
Intersection ID and Street Names:	Type:	Orientation:	
5299 CORTLANDT DR and LAGUNITA CT			\$0.00
16524	No Sidewalk, Curb Ramp Not Required	NE	\$0.00
16523	No Sidewalk, Curb Ramp Not Required	NW	\$0.00

16522

No Sidewalk, Curb Ramp Not Required SW

\$0.00

Total Cost for Street: IDRIA CT**\$21,000.00**

Intersection ID and Street Names:

Type:

Orientation:

5300 IDRIA CT and TUPELO DR**\$21,000.00**

12524

Perpendicular

NE

\$7,000.00

12525

Perpendicular

NW

\$7,000.00

12523

Curb Ramp Required

SE

\$7,000.00

Total Cost for Street: CALIFORNIA AVE**\$0.00**

Intersection ID and Street Names:

Type:

Orientation:

5301 CALIFORNIA AVE and TARSHES DR**\$0.00**

8299

No Sidewalk, Curb Ramp Not Required

NE

\$0.00

8298

No Sidewalk, Curb Ramp Not Required

NW

\$0.00

8300

No Sidewalk, Curb Ramp Not Required

SE

\$0.00

Total Cost for Street: DOVE DR**\$21,000.00**

Intersection ID and Street Names:

Type:

Orientation:

5303 DOVE DR and PALMDELL WAY**\$21,000.00**

25403

Curb Ramp Required

N

\$7,000.00

25405

Curb Ramp Required

SE

\$7,000.00

25404

Curb Ramp Required

W

\$7,000.00

Total Cost for Street: BALDWIN WAY**\$0.00**

Intersection ID and Street Names:

Type:

Orientation:

5306 BALDWIN WAY and SIERRA OAKS DR**\$0.00**

19839

No Sidewalk, Curb Ramp Not Required

E

\$0.00

19836

No Sidewalk, Curb Ramp Not Required

N

\$0.00

19838

No Sidewalk, Curb Ramp Not Required

S

\$0.00

19837

No Sidewalk, Curb Ramp Not Required

W

\$0.00

Total Cost for Street: 32ND ST**\$21,000.00**

Intersection ID and Street Names:

Type:

Orientation:

5307 32ND ST and DAVIDSON DR**\$21,000.00**

20001

Curb Ramp Required

NE

\$7,000.00

19999

Curb Ramp Required

SE

\$7,000.00

20000

Curb Ramp Required

W

\$7,000.00

Total Cost for Street: DEL PRADO WAY				\$21,000.00
Intersection ID and Street Names:		Type:	Orientation:	
5308 DEL PRADO WAY and FORT PITT WAY				\$21,000.00
9194	Curb Ramp Required	NE	\$7,000.00	
9196	Curb Ramp Required	NW	\$7,000.00	
9195	Curb Ramp Required	SE	\$7,000.00	
Total Cost for Street: LAS PASAS WAY				\$0.00
Intersection ID and Street Names:		Type:	Orientation:	
5311 LAS PASAS WAY and LOS MOLINOS WAY				\$0.00
38	No Sidewalk, Curb Ramp Not Required	NE	\$0.00	
37	No Sidewalk, Curb Ramp Not Required	NW	\$0.00	
39	No Sidewalk, Curb Ramp Not Required	SE	\$0.00	
36	No Sidewalk, Curb Ramp Not Required	SW	\$0.00	
Total Cost for Street: ARBARDEE DR				\$10,500.00
Intersection ID and Street Names:		Type:	Orientation:	
5312 ARBARDEE DR and CLIFFORD CT				\$10,500.00
13726	Parallel	NE	\$3,500.00	
13727	Parallel	NW	\$3,500.00	
13728	Parallel	SW	\$3,500.00	
Total Cost for Street: ILLINOIS AVE				\$0.00
Intersection ID and Street Names:		Type:	Orientation:	
5313 ILLINOIS AVE and TURNBULL CIR				\$0.00
17913	No Sidewalk, Curb Ramp Not Required	NE	\$0.00	
17912	No Sidewalk, Curb Ramp Not Required	NW	\$0.00	
17911	No Sidewalk, Curb Ramp Not Required	SW	\$0.00	
Total Cost for Street: DOTMAR WAY				\$21,000.00
Intersection ID and Street Names:		Type:	Orientation:	
5314 DOTMAR WAY and FAIRBAIRN DR				\$21,000.00
8075	Curb Ramp Required	NW	\$7,000.00	
8076	Curb Ramp Required	SE	\$7,000.00	
8074	Curb Ramp Required	SW	\$7,000.00	

Total Cost for Street: AZURE CT			\$21,000.00
Intersection ID and Street Names:	Type:	Orientation:	
5316 AZURE CT and VALMONTE DR			\$21,000.00
19731	Curb Ramp Required	NW	\$7,000.00
19729	Curb Ramp Required	SE	\$7,000.00
19730	Curb Ramp Required	SW	\$7,000.00

Total Cost for Street: 10TH ST			\$21,000.00
Intersection ID and Street Names:	Type:	Orientation:	
5317 10TH ST and E ST			\$21,000.00
24675	Curb Ramp Required	NE	\$7,000.00
24674	Curb Ramp Required	NW	\$7,000.00
24673	Curb Ramp Required	SW	\$7,000.00

Total Cost for Street: DEMUTH CIR			\$21,000.00
Intersection ID and Street Names:	Type:	Orientation:	
5319 DEMUTH CIR and PEALE DR			\$21,000.00
9857	Perpendicular	NE	\$7,000.00
9856	Perpendicular	NW	\$7,000.00
9858	Curb Ramp Required	WSW	\$7,000.00

Total Cost for Street: LITTLE ROCK DR			
Intersection ID and Street Names:	Type:	Orientation:	
5320 LITTLE ROCK DR and UNNAMED RD			
12426	Driveway	N	

Total Cost for Street: MARCONI AVE			\$7,000.00
Intersection ID and Street Names:	Type:	Orientation:	
5321 MARCONI AVE and MORSE AVE			\$7,000.00
19348	No Sidewalk, Curb Ramp Not Required	NW	\$0.00
19347	No Sidewalk, Curb Ramp Not Required	SE	\$0.00
19346	Parallel	SW	\$7,000.00

Total Cost for Street: EL CAMINO AVE			\$7,000.00
Intersection ID and Street Names:	Type:	Orientation:	
5324 EL CAMINO AVE and LA FRANCE DR			\$7,000.00
136783	No Sidewalk, Curb Ramp Not Required	NE	\$0.00

Sacramento County

Access Compliance Survey Report - Curb Ramps

Cost Summary

133635	Perpendicular	NW	\$7,000.00
136784	No Sidewalk, Curb Ramp Not Required	SE	\$0.00
Total Cost for Street: BEECH AVE			\$0.00
Intersection ID and Street Names: Type: Orientation:			
5325 BEECH AVE and BEECH HILL PL			\$0.00
18837	No Sidewalk, Curb Ramp Not Required	NE	\$0.00
18838	No Sidewalk, Curb Ramp Not Required	NW	\$0.00
18836	No Sidewalk, Curb Ramp Not Required	SE	\$0.00
Total Cost for Street: CHANDLER DR			\$4,500.00
Intersection ID and Street Names: Type: Orientation:			
5326 CHANDLER DR and GOTHAM CT			\$4,500.00
9165	Parallel	NW	\$3,500.00
9167	Parallel	SE	\$500.00
9166	Parallel	SW	\$500.00
Total Cost for Street: ROCKHURST WAY			\$28,000.00
Intersection ID and Street Names: Type: Orientation:			
5327 ROCKHURST WAY and SCOTTSDALE DR			\$28,000.00
9030	Parallel	NE	\$7,000.00
9029	Parallel	NW	\$7,000.00
9031	Parallel	SE	\$7,000.00
9028	Parallel	SW	\$7,000.00
Total Cost for Street: MAGNOLIA AVE			\$14,000.00
Intersection ID and Street Names: Type: Orientation:			
5330 MAGNOLIA AVE and OAK HURST CIR			\$14,000.00
136803	No Sidewalk, Curb Ramp Not Required	NE	\$0.00
133693	Curb Ramp Required	SE	\$7,000.00
133694	Curb Ramp Required	SW	\$7,000.00
Total Cost for Street: CONNESS WAY			\$21,000.00
Intersection ID and Street Names: Type: Orientation:			
5331 CONNESS WAY and RUSHMORE DR			\$21,000.00
10157	Curb Ramp Required	NW	\$7,000.00
10159	Curb Ramp Required	SE	\$7,000.00
10158	Curb Ramp Required	SW	\$7,000.00

Total Cost for Street: ANNADALE LN				\$13,500.00
Intersection ID and Street Names:		Type:	Orientation:	
5332 ANNADALE LN and AUBURN BLVD				\$13,500.00
23041	Perpendicular	SE	\$6,500.00	
23042	Perpendicular	SW	\$7,000.00	
Total Cost for Street: SALIX WAY				\$21,000.00
Intersection ID and Street Names:		Type:	Orientation:	
5333 SALIX WAY and TAB CT				\$21,000.00
3922	Parallel	NE	\$7,000.00	
3921	Parallel	NW	\$7,000.00	
3923	Parallel	SE	\$7,000.00	
Total Cost for Street: MANHART WAY				\$14,000.00
Intersection ID and Street Names:		Type:	Orientation:	
5334 MANHART WAY and TWEDE WAY				\$14,000.00
20489	Curb Ramp Required	NE	\$7,000.00	
20490	Curb Ramp Required	SW	\$7,000.00	
Total Cost for Street: PAVIN CT				\$21,000.00
Intersection ID and Street Names:		Type:	Orientation:	
5335 PAVIN CT and SORENSTAM DR				\$21,000.00
134582	Parallel	N	\$7,000.00	
134581	Parallel	SE	\$7,000.00	
134580	Parallel	SW	\$7,000.00	
Total Cost for Street: PRICE AVE				
Intersection ID and Street Names:		Type:	Orientation:	
5337 PRICE AVE and SPRUCE ST				
24596	Driveway	E		
24597	Driveway	W		
Total Cost for Street: BOLTRES ST				\$21,000.00
Intersection ID and Street Names:		Type:	Orientation:	
5338 BOLTRES ST and PERSHING AVE				\$21,000.00
17705	Curb Ramp Required	NW	\$7,000.00	
17707	Curb Ramp Required	SE	\$7,000.00	

17706	Curb Ramp Required	SW	\$7,000.00
Total Cost for Street: ASHTON DR			\$21,000.00
Intersection ID and Street Names:	Type:	Orientation:	
5340 ASHTON DR and LAVERSTOCK WAY			\$21,000.00
12283	Curb Ramp Required	NE	\$7,000.00
12284	Curb Ramp Required	SE	\$7,000.00
12285	Curb Ramp Required	SW	\$7,000.00
Total Cost for Street: MILLS CROSSING			\$21,000.00
Intersection ID and Street Names:	Type:	Orientation:	
5342 MILLS CROSSING and PULLMAN DR			\$21,000.00
12045	Parallel	NE	\$7,000.00
12046	Parallel	NW	\$7,000.00
12044	Parallel	SE	\$7,000.00
Total Cost for Street: ANDANTE DR			\$21,000.00
Intersection ID and Street Names:	Type:	Orientation:	
5343 ANDANTE DR and BEETHOVEN CT			\$21,000.00
25961	Parallel	N	\$7,000.00
25962	Parallel	SE	\$7,000.00
25963	Parallel	SW	\$7,000.00
Total Cost for Street: BISMARCK DR			\$21,000.00
Intersection ID and Street Names:	Type:	Orientation:	
5344 BISMARCK DR and GILLINGHAM WAY			\$21,000.00
11291	Curb Ramp Required	NE	\$7,000.00
11292	Curb Ramp Required	NW	\$7,000.00
11290	Curb Ramp Required	SE	\$7,000.00
Total Cost for Street: DANUBE DR			\$7,000.00
Intersection ID and Street Names:	Type:	Orientation:	
5345 DANUBE DR and WRIGHT ST			\$7,000.00
2619	No Sidewalk, Curb Ramp Not Required	NW	\$0.00
2621	Curb Ramp Required	SE	\$7,000.00
2620	No Sidewalk, Curb Ramp Not Required	SW	\$0.00

Total Cost for Street: BRYANT CT			\$21,000.00
Intersection ID and Street Names:	Type:	Orientation:	
5346 BRYANT CT and NORTH AVE			\$21,000.00
15481	Parallel	NE	\$7,000.00
15480	Parallel	NW	\$7,000.00
15482	Curb Ramp Required	S	\$7,000.00

Total Cost for Street: BLACK DUCK WAY			\$21,000.00
Intersection ID and Street Names:	Type:	Orientation:	
5347 BLACK DUCK WAY and MERGANSER CT			\$21,000.00
11235	Perpendicular	NE	\$7,000.00
11236	Curb Ramp Required	NW	\$7,000.00
11234	Perpendicular	SE	\$7,000.00

Total Cost for Street: GLACIER ST			\$0.00
Intersection ID and Street Names:	Type:	Orientation:	
5349 GLACIER ST and RAINBOW AVE			\$0.00
2661	No Sidewalk, Curb Ramp Not Required	NE	\$0.00
2659	No Sidewalk, Curb Ramp Not Required	SE	\$0.00
2660	No Sidewalk, Curb Ramp Not Required	SW	\$0.00

Total Cost for Street: PRETENTIOUS WAY			\$21,000.00
Intersection ID and Street Names:	Type:	Orientation:	
5350 PRETENTIOUS WAY and SPRIG DR			\$21,000.00
14509	Perpendicular	NE	\$7,000.00
14508	Perpendicular	SE	\$7,000.00
14510	Curb Ramp Required	SW	\$7,000.00

Total Cost for Street: BIG CANYON LN			\$0.00
Intersection ID and Street Names:	Type:	Orientation:	
5352 BIG CANYON LN and OAK SHADE WAY			\$0.00
31500	No Sidewalk, Curb Ramp Not Required	NE	\$0.00
31499	No Sidewalk, Curb Ramp Not Required	SE	\$0.00

Total Cost for Street: MONTCLAIRE ST			\$0.00
Intersection ID and Street Names:	Type:	Orientation:	
5353 MONTCLAIRE ST and WEST WAY			\$0.00

Sacramento County

Access Compliance Survey Report - Curb Ramps

Cost Summary

21259	No Sidewalk, Curb Ramp Not Required	NE	\$0.00
21258	No Sidewalk, Curb Ramp Not Required	NW	\$0.00
21260	No Sidewalk, Curb Ramp Not Required	SE	\$0.00
21261	No Sidewalk, Curb Ramp Not Required	SW	\$0.00

Total Cost for Street: BENEVOLENT WAY**\$21,000.00**

Intersection ID and Street Names:	Type:	Orientation:	
5355 BENEVOLENT WAY and CLARITY CT			\$21,000.00
14619	Perpendicular	NE	\$7,000.00
14620	Curb Ramp Required	NW	\$7,000.00
14618	Perpendicular	SE	\$7,000.00

Total Cost for Street: BOWERWOOD DR**\$0.00**

Intersection ID and Street Names:	Type:	Orientation:	
5356 BOWERWOOD DR and MISSION AVE			\$0.00
17192	No Sidewalk, Curb Ramp Not Required	NE	\$0.00
17191	No Sidewalk, Curb Ramp Not Required	NW	\$0.00
17193	No Sidewalk, Curb Ramp Not Required	SE	\$0.00

Total Cost for Street: WELCH CT**\$21,000.00**

Intersection ID and Street Names:	Type:	Orientation:	
5359 WELCH CT and WHITNEY AVE			\$21,000.00
17432	Parallel	NE	\$7,000.00
15258	Parallel	NW	\$7,000.00
17433	Curb Ramp Required	SE	\$7,000.00

Total Cost for Street: GLENOLIVE CT**\$21,000.00**

Intersection ID and Street Names:	Type:	Orientation:	
5360 GLENOLIVE CT and WHITNEY AVE			\$21,000.00
15404	Parallel	NE	\$7,000.00
15405	Parallel	NW	\$7,000.00
15406	Curb Ramp Required	S	\$7,000.00

Total Cost for Street: ARNOLD AVE**\$21,000.00**

Intersection ID and Street Names:	Type:	Orientation:	
5361 ARNOLD AVE and LAUREL ST			\$21,000.00
24563	Parallel	NE	\$7,000.00
24562	Parallel	NW	\$7,000.00
24564	No Sidewalk, Curb Ramp Not Required	SE	\$0.00

24561	Parallel	SW	\$7,000.00
-------	----------	----	------------

Total Cost for Street: FILBERT AVE**\$28,000.00**

Intersection ID and Street Names:	Type:	Orientation:	
5362 FILBERT AVE and TERRAMORE DR			\$28,000.00
17817	Perpendicular	NE	\$7,000.00
17816	Perpendicular	NW	\$7,000.00
17818	Perpendicular	SE	\$7,000.00
17815	Perpendicular	SW	\$7,000.00

Total Cost for Street: BURNEY WAY**\$0.00**

Intersection ID and Street Names:	Type:	Orientation:	
5363 BURNEY WAY and MORETTI WAY			\$0.00
1638	No Sidewalk, Curb Ramp Not Required	SE	\$0.00
1639	No Sidewalk, Curb Ramp Not Required	SW	\$0.00

Total Cost for Street: 4TH PKWY**\$21,000.00**

Intersection ID and Street Names:	Type:	Orientation:	
5364 4TH PKWY and SKY PKWY			\$21,000.00
5917	Curb Ramp Required	NW	\$7,000.00
5919	Curb Ramp Required	SE	\$7,000.00
5918	Curb Ramp Required	SW	\$7,000.00

Total Cost for Street: GARFIELD AVE**\$7,000.00**

Intersection ID and Street Names:	Type:	Orientation:	
5365 GARFIELD AVE and KEONCREST CIR			\$7,000.00
14054	Parallel	NE	\$3,500.00
14055	Parallel	SE	\$3,500.00

Total Cost for Street: ELK GROVE FLORIN RD**\$12,750.00**

Intersection ID and Street Names:	Type:	Orientation:	
5366 ELK GROVE FLORIN RD and ROBBINS RD			\$12,750.00
17306	Perpendicular	ENE	\$500.00
17299	Perpendicular	ESE	\$500.00
17305	Perpendicular	NNE	\$3,250.00
17304	Perpendicular	NNW	\$500.00
17300	Perpendicular	SSE	\$500.00
17301	Perpendicular	SSW	\$500.00
17303	Perpendicular	WNW	\$6,500.00

17302

Perpendicular

WSW

\$500.00

Total Cost for Street: BRIDAL VEIL CT**\$23,500.00**

Intersection ID and Street Names:

Type:

Orientation:

5367 BRIDAL VEIL CT and FALCON VIEW DR**\$23,500.00**

6216

Parallel

NE

\$7,000.00

6217

Parallel

NW

\$7,000.00

6215

Parallel

SE

\$2,500.00

6218

Parallel

SW

\$7,000.00

Total Cost for Street: KRANS CT**\$14,000.00**

Intersection ID and Street Names:

Type:

Orientation:

5368 KRANS CT and TOURMALINE WAY**\$14,000.00**

23834

No Sidewalk, Curb Ramp Not Required

NE

\$0.00

23835

Parallel

NW

\$7,000.00

23836

Parallel

SW

\$7,000.00

Total Cost for Street: EMPIRE WAY**\$13,000.00**

Intersection ID and Street Names:

Type:

Orientation:

5371 EMPIRE WAY and FOUNTAINDALE WAY**\$13,000.00**

4524

Parallel

NE

\$2,500.00

4525

Parallel

NW

\$3,500.00

4526

Curb Ramp Required

SW

\$7,000.00

Total Cost for Street: CALVERT AVE**\$14,000.00**

Intersection ID and Street Names:

Type:

Orientation:

5372 CALVERT AVE and KIRSTEN CT**\$14,000.00**

18957

Perpendicular

NE

\$7,000.00

18960

No Sidewalk, Curb Ramp Not Required

NW

\$0.00

18958

Perpendicular

SE

\$7,000.00

18959

No Sidewalk, Curb Ramp Not Required

SW

\$0.00

Total Cost for Street: KOVANDA AVE**\$14,000.00**

Intersection ID and Street Names:

Type:

Orientation:

5373 KOVANDA AVE and WALNUT AVE**\$14,000.00**

19885

Perpendicular

NE

\$7,000.00

19886

No Sidewalk, Curb Ramp Not Required

NW

\$0.00

19884

Perpendicular

SE

\$7,000.00

Total Cost for Street:	LANCELOT DR	\$21,000.00
-------------------------------	--------------------	--------------------

Intersection ID and Street Names:	Type:	Orientation:	
5375 LANCELOT DR and PABLO DR			\$21,000.00
14389	Parallel	NE	\$7,000.00
14390	Parallel	NW	\$3,500.00
14392	Parallel	SE	\$7,000.00
14391	Parallel	SW	\$3,500.00

Total Cost for Street:	CEMO CIR	\$20,500.00
-------------------------------	-----------------	--------------------

Intersection ID and Street Names:	Type:	Orientation:	
5376 CEMO CIR and GOLD MEADOW WAY			\$20,500.00
134672	Perpendicular	NW	\$7,000.00
134671	Curb Ramp Required	SE	\$7,000.00
134670	Perpendicular	SW	\$6,500.00

Total Cost for Street:	SHILOH WAY	\$14,000.00
-------------------------------	-------------------	--------------------

Intersection ID and Street Names:	Type:	Orientation:	
5377 SHILOH WAY and SPRUCE AVE			\$14,000.00
13243	Curb Ramp Required	NW	\$7,000.00
13242	Perpendicular	SW	\$7,000.00

Total Cost for Street:	BRIDLE PATH LN	\$0.00
-------------------------------	-----------------------	---------------

Intersection ID and Street Names:	Type:	Orientation:	
5378 BRIDLE PATH LN and MILLRACE RD			\$0.00
16307	No Sidewalk, Curb Ramp Not Required	NW	\$0.00
16309	No Sidewalk, Curb Ramp Not Required	SE	\$0.00
16308	No Sidewalk, Curb Ramp Not Required	SW	\$0.00

Total Cost for Street:	BERRY OAK CT	\$21,000.00
-------------------------------	---------------------	--------------------

Intersection ID and Street Names:	Type:	Orientation:	
5381 BERRY OAK CT and SHADY WOODS WAY			\$21,000.00
23378	Curb Ramp Required	E	\$7,000.00
23376	Perpendicular	NW	\$7,000.00
23377	Perpendicular	SW	\$7,000.00

Total Cost for Street:	LA HABRA WAY	\$7,500.00
-------------------------------	---------------------	-------------------

Intersection ID and Street Names:	Type:	Orientation:	
-----------------------------------	-------	--------------	--

5382	LA HABRA WAY	and	WATT AVE		\$7,500.00
202	Parallel		NE		\$500.00
200	No Sidewalk, Curb Ramp Not Required		NW		\$0.00
203	Parallel		SE		\$7,000.00
201	No Sidewalk, Curb Ramp Not Required		SW		\$0.00

Total Cost for Street: LAKE DR				\$21,000.00
--------------------------------	--	--	--	-------------

Intersection ID and Street Names:	Type:	Orientation:
-----------------------------------	-------	--------------

5384	LAKE DR	and	OZZIE CT		\$21,000.00
15375	Curb Ramp Required		N		\$7,000.00
15373	Curb Ramp Required		SE		\$7,000.00
15374	Curb Ramp Required		SW		\$7,000.00

Total Cost for Street: SHADOW CREEK DR				\$21,000.00
--	--	--	--	-------------

Intersection ID and Street Names:	Type:	Orientation:
-----------------------------------	-------	--------------

5386	SHADOW CREEK DR	and	UNNAMED RD		\$21,000.00
15725	Curb Ramp Required		N		\$7,000.00
15724	Curb Ramp Required		SE		\$7,000.00
15723	Curb Ramp Required		SW		\$7,000.00

Total Cost for Street: DUTCH WAY				\$0.00
----------------------------------	--	--	--	--------

Intersection ID and Street Names:	Type:	Orientation:
-----------------------------------	-------	--------------

5387	DUTCH WAY	and	GRANT AVE		\$0.00
25691	No Sidewalk, Curb Ramp Not Required		N		\$0.00
25689	No Sidewalk, Curb Ramp Not Required		SE		\$0.00
25690	No Sidewalk, Curb Ramp Not Required		SW		\$0.00

Total Cost for Street: PASADENA AVE				\$1,500.00
-------------------------------------	--	--	--	------------

Intersection ID and Street Names:	Type:	Orientation:
-----------------------------------	-------	--------------

5388	PASADENA AVE	and	WHEAT ST		\$1,500.00
22940	Parallel		NE		\$500.00
22941	Parallel		NW		\$500.00
22942	Parallel		SW		\$500.00

Total Cost for Street: FLORIN PERKINS RD				
--	--	--	--	--

Intersection ID and Street Names:	Type:	Orientation:
-----------------------------------	-------	--------------

5389	FLORIN PERKINS RD	and	VARNEY AVE		
133313	Driveway		W		

Total Cost for Street: KENTSHIRE WAY				\$21,000.00
Intersection ID and Street Names:		Type:	Orientation:	
5390 KENTSHIRE WAY and NEWPORT PARK CT				\$21,000.00
26230	Perpendicular	NE	\$7,000.00	
26231	Perpendicular	NW	\$7,000.00	
26229	Curb Ramp Required	S	\$7,000.00	
Total Cost for Street: BELL ST				\$0.00
Intersection ID and Street Names:		Type:	Orientation:	
5392 BELL ST and GRANITE WAY				\$0.00
1575	No Sidewalk, Curb Ramp Not Required	NE	\$0.00	
1574	No Sidewalk, Curb Ramp Not Required	NW	\$0.00	
1576	No Sidewalk, Curb Ramp Not Required	SE	\$0.00	
1573	No Sidewalk, Curb Ramp Not Required	SW	\$0.00	
Total Cost for Street: ANTELOPE RD				\$20,000.00
Intersection ID and Street Names:		Type:	Orientation:	
5395 ANTELOPE RD and U ST				\$20,000.00
19913	Parallel	NE	\$7,000.00	
19912	Parallel	NW	\$3,000.00	
19914	Parallel	SE	\$7,000.00	
19911	Parallel	SW	\$3,000.00	
Total Cost for Street: BOBBY ST				\$14,000.00
Intersection ID and Street Names:		Type:	Orientation:	
5396 BOBBY ST and ELM AVE				\$14,000.00
29822	Curb Ramp Required	NE	\$7,000.00	
29821	Parallel	NW	\$7,000.00	
29820	No Sidewalk, Curb Ramp Not Required	SW	\$0.00	
Total Cost for Street: CLARA WAY				\$24,000.00
Intersection ID and Street Names:		Type:	Orientation:	
5397 CLARA WAY and MELROSE DR				\$24,000.00
10946	Parallel	NE	\$7,000.00	
10949	Parallel	NW	\$7,000.00	
10947	Parallel	SE	\$3,000.00	
10948	Parallel	SW	\$7,000.00	

Total Cost for Street: FALL VALLEY WAY			\$21,000.00
Intersection ID and Street Names:	Type:	Orientation:	
5398 FALL VALLEY WAY and GOLDENLEAF WAY			\$21,000.00
134506	Parallel	NE	\$7,000.00
134507	Parallel	NW	\$7,000.00
134505	Parallel	SE	\$7,000.00

Total Cost for Street: BONITA DR			\$0.00
Intersection ID and Street Names:	Type:	Orientation:	
5399 BONITA DR and MORSE AVE			\$0.00
3529	No Sidewalk, Curb Ramp Not Required	NE	\$0.00
3530	No Sidewalk, Curb Ramp Not Required	SE	\$0.00
3531	No Sidewalk, Curb Ramp Not Required	SW	\$0.00

Total Cost for Street: GULL WAY			\$21,000.00
Intersection ID and Street Names:	Type:	Orientation:	
5400 GULL WAY and KINGLET WAY			\$21,000.00
20036	Curb Ramp Required	NE	\$7,000.00
20035	Perpendicular	NW	\$7,000.00
20034	Perpendicular	SW	\$7,000.00

Total Cost for Street: BRYCEWOOD WAY			\$13,500.00
Intersection ID and Street Names:	Type:	Orientation:	
5401 BRYCEWOOD WAY and PEARLSTONE DR			\$13,500.00
5400	Parallel	NE	\$7,000.00
5399	Parallel	SE	\$3,500.00
5398	Parallel	SW	\$3,000.00

Total Cost for Street: BENEVOLENT WAY			\$21,000.00
Intersection ID and Street Names:	Type:	Orientation:	
5403 BENEVOLENT WAY and SAVANT DR			\$21,000.00
14599	Perpendicular	NE	\$7,000.00
14598	Perpendicular	SE	\$7,000.00
14597	Curb Ramp Required	SW	\$7,000.00

Total Cost for Street: BELL ST			\$6,000.00
Intersection ID and Street Names:	Type:	Orientation:	

5407	BELL ST	and	EDISON AVE		\$6,000.00
	19314	No Sidewalk, Curb Ramp Not Required	NE		\$0.00
	19313	No Sidewalk, Curb Ramp Not Required	NW		\$0.00
	19311	Pedestrian Pad	SE		\$2,500.00
	19312	Parallel	SW		\$3,500.00

Total Cost for Street:	GOTHBERG AVE	\$10,000.00
-------------------------------	---------------------	--------------------

Intersection ID and Street Names:	Type:	Orientation:
-----------------------------------	-------	--------------

5409	GOTHBERG AVE	and	LUMRY ST		\$10,000.00
	11173	Parallel	NE		\$3,500.00
	11172	Parallel	NW		\$3,500.00
	11171	Parallel	SW		\$3,000.00

Total Cost for Street:	BRADSHAW RD	\$17,000.00
-------------------------------	--------------------	--------------------

Intersection ID and Street Names:	Type:	Orientation:
-----------------------------------	-------	--------------

5411	BRADSHAW RD	and	ECOLOGY LN		\$17,000.00
	6930	Parallel	NE		\$500.00
	6929	Parallel	NW		\$7,000.00
	6931	Perpendicular	SE		\$2,500.00
	6928	Parallel	SW		\$7,000.00

Total Cost for Street:	AKSARBEN DR	\$28,000.00
-------------------------------	--------------------	--------------------

Intersection ID and Street Names:	Type:	Orientation:
-----------------------------------	-------	--------------

5412	AKSARBEN DR	and	GENOA AVE		\$28,000.00
	17757	Perpendicular	NE		\$7,000.00
	17760	Perpendicular	NW		\$7,000.00
	17758	Perpendicular	SE		\$7,000.00
	17759	Perpendicular	SW		\$7,000.00

Total Cost for Street:	BROOKWOOD RD	\$0.00
-------------------------------	---------------------	---------------

Intersection ID and Street Names:	Type:	Orientation:
-----------------------------------	-------	--------------

5413	BROOKWOOD RD	and	WOODCREST RD		\$0.00
	18380	No Sidewalk, Curb Ramp Not Required	NE		\$0.00
	18378	No Sidewalk, Curb Ramp Not Required	NW		\$0.00
	18379	No Sidewalk, Curb Ramp Not Required	SW		\$0.00

Total Cost for Street:	MARBURY WAY	\$21,000.00
-------------------------------	--------------------	--------------------

Intersection ID and Street Names:	Type:	Orientation:
-----------------------------------	-------	--------------

5414	MARBURY WAY	and	WESTBOURNE WAY		\$21,000.00
-------------	--------------------	-----	-----------------------	--	--------------------

Sacramento County

Access Compliance Survey Report - Curb Ramps

Cost Summary

5183	Parallel	NW	\$7,000.00
5181	Parallel	SE	\$7,000.00
5182	Parallel	SW	\$7,000.00

Total Cost for Street:	CAMPTON CIR	\$21,000.00
-------------------------------	--------------------	--------------------

Intersection ID and Street Names:	Type:	Orientation:
-----------------------------------	-------	--------------

5415 CAMPTON CIR	and	HOLLENBECK WAY	\$21,000.00
22812	Perpendicular	N	\$7,000.00
22814	Curb Ramp Required	SE	\$7,000.00
22813	Perpendicular	W	\$7,000.00

Total Cost for Street:	COYLE AVE	\$30,500.00
-------------------------------	------------------	--------------------

Intersection ID and Street Names:	Type:	Orientation:
-----------------------------------	-------	--------------

5416 COYLE AVE	and	SOUTHBROOK WAY	\$30,500.00
3296	Curb Ramp Required	ENE	\$7,000.00
3295	Curb Ramp Required	ESE	\$7,000.00
3293	Curb Ramp Required	NE	\$7,000.00
3292	Parallel	NW	\$2,500.00
3294	Curb Ramp Required	SE	\$7,000.00

Total Cost for Street:	AMY AVE	\$14,000.00
-------------------------------	----------------	--------------------

Intersection ID and Street Names:	Type:	Orientation:
-----------------------------------	-------	--------------

5417 AMY AVE	and	BANNISTER RD	\$14,000.00
8501	Curb Ramp Required	NE	\$7,000.00
8502	No Sidewalk, Curb Ramp Not Required	NW	\$0.00
8503	Curb Ramp Required	SW	\$7,000.00

Total Cost for Street:	MELVIN DR	\$0.00
-------------------------------	------------------	---------------

Intersection ID and Street Names:	Type:	Orientation:
-----------------------------------	-------	--------------

5418 MELVIN DR	and	WALNUT AVE	\$0.00
16828	No Sidewalk, Curb Ramp Not Required	NE	\$0.00
16827	No Sidewalk, Curb Ramp Not Required	NW	\$0.00
16829	No Sidewalk, Curb Ramp Not Required	SE	\$0.00
16826	No Sidewalk, Curb Ramp Not Required	SW	\$0.00

Total Cost for Street:	LAUGHLIN LN	
-------------------------------	--------------------	--

Intersection ID and Street Names:	Type:	Orientation:
-----------------------------------	-------	--------------

5419 LAUGHLIN LN	and	PALM AVE	
133876	Driveway	S	

Total Cost for Street: N MARKET BLVD			\$0.00
Intersection ID and Street Names:	Type:	Orientation:	
5422 N MARKET BLVD and S MARKET CT			\$0.00
135604	No Sidewalk, Curb Ramp Not Required	NW	\$0.00
135602	No Sidewalk, Curb Ramp Not Required	SE	\$0.00
135603	No Sidewalk, Curb Ramp Not Required	SW	\$0.00

Total Cost for Street: ANDREA BLVD			\$21,000.00
Intersection ID and Street Names:	Type:	Orientation:	
5424 ANDREA BLVD and GLENCOE CT			\$21,000.00
12526	Perpendicular	NE	\$7,000.00
12528	Curb Ramp Required	NW	\$7,000.00
12527	Perpendicular	SE	\$7,000.00

Total Cost for Street: COYOTE CREEK CT			\$21,000.00
Intersection ID and Street Names:	Type:	Orientation:	
5427 COYOTE CREEK CT and N CARSON WAY			\$21,000.00
22842	Perpendicular	E	\$7,000.00
22844	Curb Ramp Required	N	\$7,000.00
22843	Perpendicular	S	\$7,000.00

Total Cost for Street: HILLSDALE BLVD			\$14,000.00
Intersection ID and Street Names:	Type:	Orientation:	
5428 HILLSDALE BLVD and MONTEAGLE CT			\$14,000.00
7925	Curb Ramp Required	NW	\$7,000.00
7926	Curb Ramp Required	SW	\$7,000.00

Total Cost for Street: DARWIN ST			\$14,000.00
Intersection ID and Street Names:	Type:	Orientation:	
5430 DARWIN ST and RASSY WAY			\$14,000.00
3824	No Sidewalk, Curb Ramp Not Required	NE	\$0.00
3823	Curb ramp required	NW	\$7,000.00
3825	Curb ramp required	SE	\$7,000.00

Total Cost for Street: LILIBET AVE			\$21,000.00
Intersection ID and Street Names:	Type:	Orientation:	
5431 LILIBET AVE and TALLYHO DR			\$21,000.00

Sacramento County

Access Compliance Survey Report - Curb Ramps

Cost Summary

22428	Parallel	NE	\$7,000.00
22429	Parallel	NW	\$7,000.00
22427	Parallel	SE	\$7,000.00

Total Cost for Street: KEONCREST CIR

Intersection ID and Street Names:	Type:	Orientation:
5433 KEONCREST CIR and UNNAMED RD		
135167	Driveway	E

Total Cost for Street: GARY WAY
\$0.00

Intersection ID and Street Names:	Type:	Orientation:
5434 GARY WAY and SUSAN WAY		
435	No Sidewalk, Curb Ramp Not Required	E
434	No Sidewalk, Curb Ramp Not Required	S

Total Cost for Street: 66TH AVE
\$37,000.00

Intersection ID and Street Names:	Type:	Orientation:
5435 66TH AVE and CHANDLER DR		
133506	Perpendicular	NE
133507	Perpendicular	NNE
133508	Pedestrian Pad Required	NW
133505	Parallel	SE
133510	Perpendicular	SSW
133509	Parallel	SW

Total Cost for Street: A PKWY
\$14,000.00

Intersection ID and Street Names:	Type:	Orientation:
5437 A PKWY and ALIX PKWY		
5052	Parallel	SE
5053	Parallel	SW

Total Cost for Street: JAN DR
\$2,000.00

Intersection ID and Street Names:	Type:	Orientation:
5440 JAN DR and RAMPART DR		
4541	Parallel	NE
4542	Parallel	NW
4540	Parallel	SE
4543	Parallel	SW

Total Cost for Street:	POWER INN RD	\$14,000.00
-------------------------------	---------------------	--------------------

Intersection ID and Street Names:	Type:	Orientation:	
5444 POWER INN RD and SPEILBERG WAY			\$14,000.00
136106	Parallel	NE	\$7,000.00
136107	Parallel	SE	\$7,000.00

Total Cost for Street:	REQUA WAY	\$0.00
-------------------------------	------------------	---------------

Intersection ID and Street Names:	Type:	Orientation:	
5446 REQUA WAY and STOCKTON BLVD			\$0.00
133460	No Sidewalk, Curb Ramp Not Required	NW	\$0.00
133462	No Sidewalk, Curb Ramp Not Required	SE	\$0.00
133461	No Sidewalk, Curb Ramp Not Required	SW	\$0.00

Total Cost for Street:	IMPERIAL WAY	\$28,000.00
-------------------------------	---------------------	--------------------

Intersection ID and Street Names:	Type:	Orientation:	
5447 IMPERIAL WAY and MOJAVE DR			\$28,000.00
10661	Parallel	NE	\$7,000.00
10662	Parallel	NW	\$7,000.00
10660	Parallel	SE	\$7,000.00
10659	Parallel	SW	\$7,000.00

Total Cost for Street:	FOLSOM BLVD	\$14,000.00
-------------------------------	--------------------	--------------------

Intersection ID and Street Names:	Type:	Orientation:	
5448 FOLSOM BLVD and MANLOVE RD			\$14,000.00
7216	Parallel	NE	\$3,500.00
7213	Parallel	NNW	\$7,000.00
7215	Perpendicular	SW	\$3,000.00
7214	Parallel	WNW	\$500.00

Total Cost for Street:	ACAPPELLA CIR	\$14,000.00
-------------------------------	----------------------	--------------------

Intersection ID and Street Names:	Type:	Orientation:	
5449 ACAPPELLA CIR and ELVERTA RD			\$14,000.00
28388	Parallel	SE	\$7,000.00
28387	Parallel	SW	\$7,000.00

Total Cost for Street:	HILLCREST WAY	\$7,000.00
-------------------------------	----------------------	-------------------

Intersection ID and Street Names:	Type:	Orientation:	
-----------------------------------	-------	--------------	--

5450	HILLCREST WAY	and	NORRIS AVE		\$7,000.00
	23008		Curb Ramp Required	E	\$7,000.00
	23010		No Sidewalk, Curb Ramp Not Required	NW	\$0.00
	23009		No Sidewalk, Curb Ramp Not Required	SW	\$0.00

Total Cost for Street: CASA ROSA WAY				\$21,000.00
---	--	--	--	--------------------

Intersection ID and Street Names:	Type:	Orientation:
-----------------------------------	-------	--------------

5451	CASA ROSA WAY	and	GRANT AVE		\$21,000.00
	15344		Curb Ramp Required	NE	\$7,000.00
	15343		Curb Ramp Required	NW	\$7,000.00
	15345		Curb Ramp Required	S	\$7,000.00

Total Cost for Street: EAST PKWY				\$21,000.00
---	--	--	--	--------------------

Intersection ID and Street Names:	Type:	Orientation:
-----------------------------------	-------	--------------

5453	EAST PKWY	and	RUBENS PKWY		\$21,000.00
	3448		Curb Ramp Required	NE	\$7,000.00
	3447		Parallel	SE	\$7,000.00
	3449		Parallel	SW	\$7,000.00

Total Cost for Street: RAMBLER WAY				\$21,000.00
---	--	--	--	--------------------

Intersection ID and Street Names:	Type:	Orientation:
-----------------------------------	-------	--------------

5454	RAMBLER WAY	and	WALNUT AVE		\$21,000.00
	13396		Curb Ramp Required	NE	\$7,000.00
	13395		Curb Ramp Required	NW	\$7,000.00
	13397		Curb Ramp Required	SE	\$7,000.00

Total Cost for Street: GARDEN ROSE DR				\$29,000.00
--	--	--	--	--------------------

Intersection ID and Street Names:	Type:	Orientation:
-----------------------------------	-------	--------------

5456	GARDEN ROSE DR	and	GOETHE RD		\$29,000.00
	12099		Parallel	ENE	\$2,500.00
	12098		Parallel	ESE	\$3,500.00
	12100		Parallel	NNE	\$3,500.00
	12093		Parallel	NNW	\$7,000.00
	12097		Parallel	SSE	\$2,500.00
	12096		Parallel	SSW	\$7,000.00
	12094		Parallel	WNW	\$500.00
	12095		Parallel	WSW	\$2,500.00

Total Cost for Street: NARRAGANSET WAY			\$21,000.00
Intersection ID and Street Names:	Type:	Orientation:	
5457 NARRAGANSET WAY and WOOLWICH WAY			\$21,000.00
25075	Curb Ramp Required	N	\$7,000.00
25073	Parallel	S	\$7,000.00
25074	Parallel	W	\$7,000.00

Total Cost for Street: CASA GRANDE WAY			\$21,000.00
Intersection ID and Street Names:	Type:	Orientation:	
5459 CASA GRANDE WAY and HARLEY WAY			\$21,000.00
8835	Parallel	NE	\$7,000.00
8836	Parallel	NW	\$7,000.00
8834	Curb Ramp Required	SE	\$7,000.00

Total Cost for Street: DERSINGHAM DR			\$21,000.00
Intersection ID and Street Names:	Type:	Orientation:	
5460 DERSINGHAM DR and SURLINGHAM CT			\$21,000.00
133351	Parallel	NE	\$7,000.00
133350	Parallel	NW	\$7,000.00
133352	Parallel	SSE	\$7,000.00

Total Cost for Street: JUAN WAY			\$21,000.00
Intersection ID and Street Names:	Type:	Orientation:	
5461 JUAN WAY and JUAN WAY			\$21,000.00
136497	Parallel	NE	\$7,000.00
136498	Parallel	SE	\$7,000.00
136499	Parallel	W	\$7,000.00

Total Cost for Street: JUNEAU WAY			\$9,000.00
Intersection ID and Street Names:	Type:	Orientation:	
5463 JUNEAU WAY and LA CIENEGA DR			\$9,000.00
11040	Parallel	NW	\$3,000.00
11039	Parallel	SE	\$2,500.00
11038	Parallel	SW	\$3,500.00

Total Cost for Street: LEVAGIN CT			\$28,000.00
Intersection ID and Street Names:	Type:	Orientation:	

5464	LEVAGIN CT	and	SAINT TROPEZ WAY		\$28,000.00
	18104		Perpendicular	NE	\$7,000.00
	18103		Perpendicular	NW	\$7,000.00
	18101		Perpendicular	SE	\$7,000.00
	18102		Perpendicular	SW	\$7,000.00

Total Cost for Street: GIBSON VIEW WAY				\$21,000.00
---	--	--	--	--------------------

Intersection ID and Street Names:	Type:	Orientation:
-----------------------------------	-------	--------------

5466	GIBSON VIEW WAY	and	WIND FLOWER WAY		\$21,000.00
	23819		Curb Ramp Required	NE	\$7,000.00
	23818		Perpendicular	SE	\$7,000.00
	23817		Perpendicular	SW	\$7,000.00

Total Cost for Street: HEATHER TREE DR				
---	--	--	--	--

Intersection ID and Street Names:	Type:	Orientation:
-----------------------------------	-------	--------------

5468	HEATHER TREE DR	and	LEXINGTON CROSSING LN		
	11363		Driveway	E	

Total Cost for Street: MADISON AVE				
---	--	--	--	--

Intersection ID and Street Names:	Type:	Orientation:
-----------------------------------	-------	--------------

5469	MADISON AVE	and	UNNAMED RD		
	21152		Driveway	N	

Total Cost for Street: SAN NOVADO WAY				\$28,000.00
--	--	--	--	--------------------

Intersection ID and Street Names:	Type:	Orientation:
-----------------------------------	-------	--------------

5471	SAN NOVADO WAY	and	SAN VICENTE WAY		\$28,000.00
	9454		Curb Ramp Required	NE	\$7,000.00
	9455		Curb Ramp Required	NW	\$7,000.00
	9453		Curb Ramp Required	SE	\$7,000.00
	9456		Curb Ramp Required	SW	\$7,000.00

Total Cost for Street: LONGVIEW DR				\$0.00
---	--	--	--	---------------

Intersection ID and Street Names:	Type:	Orientation:
-----------------------------------	-------	--------------

5472	LONGVIEW DR	and	ORANGE GROVE AVE		\$0.00
	7769		No Sidewalk, Curb Ramp Not Required	NE	\$0.00
	7770		No Sidewalk, Curb Ramp Not Required	NW	\$0.00
	7771		No Sidewalk, Curb Ramp Not Required	SE	\$0.00

Total Cost for Street: BRUCE WAY			\$21,000.00
Intersection ID and Street Names:	Type:	Orientation:	
5474 BRUCE WAY and CORNELIA WAY			\$21,000.00
10846	Parallel	NE	\$7,000.00
10847	Parallel	NW	\$7,000.00
10845	Parallel	SE	\$7,000.00

Total Cost for Street: JARVIS LN			
Intersection ID and Street Names:	Type:	Orientation:	
5475 JARVIS LN and STOCKTON BLVD			
136061	Driveway	E	

Total Cost for Street: OAKENSHAW WAY			\$21,000.00
Intersection ID and Street Names:	Type:	Orientation:	
5477 OAKENSHAW WAY and SHORT OAK WAY			\$21,000.00
29630	Curb Ramp Required	NE	\$7,000.00
29629	Perpendicular	SE	\$7,000.00
29628	Perpendicular	SW	\$7,000.00

Total Cost for Street: ROLLINS WAY			\$21,000.00
Intersection ID and Street Names:	Type:	Orientation:	
5478 ROLLINS WAY and WAGNER CT			\$21,000.00
28408	Curb Ramp Required	E	\$7,000.00
28407	Perpendicular	NW	\$7,000.00
28406	Perpendicular	SW	\$7,000.00

Total Cost for Street: ANTELOPE RD			\$21,000.00
Intersection ID and Street Names:	Type:	Orientation:	
5479 ANTELOPE RD and MONUMENT DR			\$21,000.00
14701	Curb Ramp Required	NW	\$7,000.00
14703	Perpendicular	SE	\$7,000.00
14702	Perpendicular	SW	\$7,000.00

Total Cost for Street: PUMA WAY			\$21,000.00
Intersection ID and Street Names:	Type:	Orientation:	
5480 PUMA WAY and PUMA WAY			\$21,000.00
19720	Perpendicular	NE	\$7,000.00

Sacramento County

Access Compliance Survey Report - Curb Ramps

Cost Summary

19719	Perpendicular	NW	\$7,000.00
19721	Curb Ramp Required	SW	\$7,000.00
Total Cost for Street: ELAINE DR			\$21,000.00
Intersection ID and Street Names: Type: Orientation:			
5483 ELAINE DR and GROVEHILL WAY			\$21,000.00
23255	Curb Ramp Required	N	\$7,000.00
23257	Perpendicular	SE	\$7,000.00
23256	Perpendicular	SW	\$7,000.00
Total Cost for Street: BUNTING CT			\$0.00
Intersection ID and Street Names: Type: Orientation:			
5484 BUNTING CT and HICKORY AVE			\$0.00
27944	No Sidewalk, Curb Ramp Not Required	NE	\$0.00
27943	No Sidewalk, Curb Ramp Not Required	NW	\$0.00
27945	No Sidewalk, Curb Ramp Not Required	SE	\$0.00
Total Cost for Street: LAURELWOOD WAY			\$21,000.00
Intersection ID and Street Names: Type: Orientation:			
5485 LAURELWOOD WAY and MISSION AVE			\$21,000.00
16703	Parallel	NE	\$7,000.00
16704	Parallel	NW	\$7,000.00
16705	Parallel	SW	\$7,000.00
Total Cost for Street: ESTEEM DR			\$21,000.00
Intersection ID and Street Names: Type: Orientation:			
5486 ESTEEM DR and MONOGRAM DR			\$21,000.00
14630	Perpendicular	NE	\$7,000.00
14629	Perpendicular	NW	\$7,000.00
14628	Curb Ramp Required	SW	\$7,000.00
Total Cost for Street: HALBRITE WAY			\$14,000.00
Intersection ID and Street Names: Type: Orientation:			
5487 HALBRITE WAY and IONA WAY			\$14,000.00
30716	Perpendicular	NE	\$7,000.00
30718	No Sidewalk, Curb Ramp Not Required	NW	\$0.00
30717	Perpendicular	SE	\$7,000.00

Total Cost for Street:	MADISON AVE	\$14,000.00
-------------------------------	--------------------	--------------------

Intersection ID and Street Names:	Type:	Orientation:	
5490 MADISON AVE and MAUI WAY			\$14,000.00
11661	No Sidewalk, Curb Ramp Not Required	NW	\$0.00
11663	Parallel	SE	\$7,000.00
11662	Curb Ramp Required	SW	\$7,000.00

Total Cost for Street:	FRONT ST	\$0.00
-------------------------------	-----------------	---------------

Intersection ID and Street Names:	Type:	Orientation:	
5492 FRONT ST and Q ST			\$0.00
24857	No Sidewalk, Curb Ramp Not Required	NE	\$0.00
24858	No Sidewalk, Curb Ramp Not Required	NW	\$0.00
24859	No Sidewalk, Curb Ramp Not Required	SW	\$0.00

Total Cost for Street:	TERRACE OAK CIR	\$21,000.00
-------------------------------	------------------------	--------------------

Intersection ID and Street Names:	Type:	Orientation:	
5493 TERRACE OAK CIR and WILDRIDGE DR			\$21,000.00
133805	Perpendicular	NE	\$7,000.00
133806	Perpendicular	NW	\$7,000.00
133804	Curb Ramp Required	SE	\$7,000.00

Total Cost for Street:	CONSTITUTION AVE	\$21,000.00
-------------------------------	-------------------------	--------------------

Intersection ID and Street Names:	Type:	Orientation:	
5494 CONSTITUTION AVE and HARRISON ST			\$21,000.00
7825	Curb Ramp Required	NE	\$7,000.00
7823	Perpendicular	NW	\$7,000.00
7824	Perpendicular	SW	\$7,000.00

Total Cost for Street:	LUMRY ST	\$21,000.00
-------------------------------	-----------------	--------------------

Intersection ID and Street Names:	Type:	Orientation:	
5495 LUMRY ST and SCHOFIELD WAY			\$21,000.00
11182	Parallel	NW	\$7,000.00
11180	Parallel	SE	\$7,000.00
11181	Parallel	SW	\$7,000.00

Total Cost for Street:	17TH AVE	\$21,000.00
-------------------------------	-----------------	--------------------

Intersection ID and Street Names:	Type:	Orientation:	
-----------------------------------	-------	--------------	--

5496	17TH AVE	and	HOWARD AVE		\$21,000.00
	996	Perpendicular	NE		\$7,000.00
	133006	Curb Ramp Required	NW		\$7,000.00
	995	Curb Ramp Required	SE		\$7,000.00

Total Cost for Street:	PRAIRIE ROSE PL	\$21,000.00
-------------------------------	------------------------	--------------------

Intersection ID and Street Names:	Type:	Orientation:
-----------------------------------	-------	--------------

5497	PRAIRIE ROSE PL	and	ROARING CAMP DR		\$21,000.00
	22687	Perpendicular	NE		\$7,000.00
	22688	Perpendicular	NW		\$7,000.00
	22689	Curb Ramp Required	SW		\$7,000.00

Total Cost for Street:	TARTAN DR	\$3,500.00
-------------------------------	------------------	-------------------

Intersection ID and Street Names:	Type:	Orientation:
-----------------------------------	-------	--------------

5499	TARTAN DR	and	U ST		\$3,500.00
	20070	Parallel	NE		\$3,000.00
	20071	Parallel	NW		\$500.00
	20072	No Sidewalk, Curb Ramp Not Required	SW		\$0.00

Total Cost for Street:	BIG CLOUD WAY	\$21,000.00
-------------------------------	----------------------	--------------------

Intersection ID and Street Names:	Type:	Orientation:
-----------------------------------	-------	--------------

5500	BIG CLOUD WAY	and	EARLSTON CT		\$21,000.00
	12866	Parallel	NW		\$7,000.00
	12868	Parallel	SE		\$7,000.00
	12867	Parallel	SW		\$7,000.00

Total Cost for Street:	CANNA CT	\$0.00
-------------------------------	-----------------	---------------

Intersection ID and Street Names:	Type:	Orientation:
-----------------------------------	-------	--------------

5501	CANNA CT	and	N EDGE DR		\$0.00
	21280	No Sidewalk, Curb Ramp Not Required	N		\$0.00
	21282	No Sidewalk, Curb Ramp Not Required	S		\$0.00
	21281	No Sidewalk, Curb Ramp Not Required	W		\$0.00

Total Cost for Street:	OAKBROOK DR	\$0.00
-------------------------------	--------------------	---------------

Intersection ID and Street Names:	Type:	Orientation:
-----------------------------------	-------	--------------

5502	OAKBROOK DR	and	SHADOWBROOK WAY		\$0.00
	3212	No Sidewalk, Curb Ramp Not Required	NE		\$0.00
	3213	No Sidewalk, Curb Ramp Not Required	NW		\$0.00
	3214	No Sidewalk, Curb Ramp Not Required	SW		\$0.00

Total Cost for Street: LA GOLETA WAY				\$0.00
Intersection ID and Street Names:		Type:	Orientation:	
5503 LA GOLETA WAY and SAN RAMON WAY				\$0.00
165	No Sidewalk, Curb Ramp Not Required	S		\$0.00
164	No Sidewalk, Curb Ramp Not Required	W		\$0.00
Total Cost for Street: BAY HILL WAY				\$14,000.00
Intersection ID and Street Names:		Type:	Orientation:	
5505 BAY HILL WAY and CERROMAR CIR				\$14,000.00
18692	Parallel	NE		\$3,500.00
18691	Parallel	NW		\$3,500.00
18693	Parallel	SE		\$3,500.00
18690	Parallel	SW		\$3,500.00
Total Cost for Street: CALCUTTA WAY				\$21,000.00
Intersection ID and Street Names:		Type:	Orientation:	
5506 CALCUTTA WAY and GLASSBORO WAY				\$21,000.00
7944	Curb Ramp Required	NW		\$7,000.00
7943	Perpendicular	SE		\$7,000.00
7942	Perpendicular	SW		\$7,000.00
Total Cost for Street: HILLSDALE BLVD				
Intersection ID and Street Names:		Type:	Orientation:	
5507 HILLSDALE BLVD and UNNAMED RD				
7865	Driveway	W		
Total Cost for Street: MANZANITA AVE				\$16,500.00
Intersection ID and Street Names:		Type:	Orientation:	
5508 MANZANITA AVE and SHADOW CREEK DR				\$16,500.00
4204	Curb Ramp Required	NE		\$7,000.00
4205	Parallel	NW		\$7,000.00
4206	Parallel	SW		\$2,500.00
Total Cost for Street: CONDOR CT				\$21,000.00
Intersection ID and Street Names:		Type:	Orientation:	
5509 CONDOR CT and WHITNEY AVE				\$21,000.00
21210	Perpendicular	NE		\$7,000.00

Sacramento County

Access Compliance Survey Report - Curb Ramps

Cost Summary

21211	Perpendicular	NW	\$7,000.00
21209	Curb Ramp Required	S	\$7,000.00
Total Cost for Street: FRUITRIDGE RD			\$21,000.00
Intersection ID and Street Names: Type: Orientation:			
5511 FRUITRIDGE RD and NONA WAY			\$21,000.00
133007	Curb Ramp Required	NW	\$7,000.00
882	Curb Ramp Required	SE	\$7,000.00
881	Curb Ramp Required	SW	\$7,000.00
Total Cost for Street: MCFERGUS CT			\$3,500.00
Intersection ID and Street Names: Type: Orientation:			
5512 MCFERGUS CT and PALMER HOUSE DR			\$3,500.00
9089	Parallel	NE	\$500.00
9088	Perpendicular	NW	\$2,500.00
9090	Parallel	SE	\$500.00
Total Cost for Street: BELLINGHAM WAY			\$7,000.00
Intersection ID and Street Names: Type: Orientation:			
5514 BELLINGHAM WAY and SKYRIDGE DR			\$7,000.00
31439	Parallel	NE	\$500.00
31438	Parallel	SE	\$3,500.00
31437	Parallel	SW	\$3,000.00
Total Cost for Street: AGUSTAWOOD PL			\$14,000.00
Intersection ID and Street Names: Type: Orientation:			
5515 AGUSTAWOOD PL and GERBER RD			\$14,000.00
136173	Perpendicular	SE	\$7,000.00
136172	Perpendicular	SW	\$7,000.00
Total Cost for Street: 6TH AVE			\$0.00
Intersection ID and Street Names: Type: Orientation:			
5516 6TH AVE and K ST			\$0.00
23632	No Sidewalk, Curb Ramp Not Required	NE	\$0.00
23631	No Sidewalk, Curb Ramp Not Required	NW	\$0.00
23633	No Sidewalk, Curb Ramp Not Required	SE	\$0.00

Total Cost for Street:	BIRNAM ST	\$21,000.00
-------------------------------	------------------	--------------------

Intersection ID and Street Names:	Type:	Orientation:
-----------------------------------	-------	--------------

5517 BIRNAM ST and DOLPHIN WAY		\$21,000.00
---------------------------------------	--	--------------------

23522	Curb Ramp Required	NE	\$7,000.00
23523	Curb Ramp Required	NW	\$7,000.00
23524	Curb Ramp Required	SW	\$7,000.00

Total Cost for Street:	PALM ST	\$7,000.00
-------------------------------	----------------	-------------------

Intersection ID and Street Names:	Type:	Orientation:
-----------------------------------	-------	--------------

5518 PALM ST and UNNAMED RD		\$7,000.00
------------------------------------	--	-------------------

27828	No Sidewalk, Curb Ramp Not Required	NE	\$0.00
24478	No Sidewalk, Curb Ramp Not Required	NW	\$0.00
30529	Curb Ramp Required	S	\$7,000.00

Total Cost for Street:	AUBURN BLVD	
-------------------------------	--------------------	--

Intersection ID and Street Names:	Type:	Orientation:
-----------------------------------	-------	--------------

5519 AUBURN BLVD and JONES RD		
--------------------------------------	--	--

23057	Driveway	E	
-------	----------	---	--

Total Cost for Street:	COPPERFIELD WAY	\$21,000.00
-------------------------------	------------------------	--------------------

Intersection ID and Street Names:	Type:	Orientation:
-----------------------------------	-------	--------------

5521 COPPERFIELD WAY and KEANE DR		\$21,000.00
--	--	--------------------

19791	Curb Ramp Required	NE	\$7,000.00
19792	Curb Ramp Required	NW	\$7,000.00
19790	Curb Ramp Required	SE	\$7,000.00

Total Cost for Street:	FASHION DR	\$28,000.00
-------------------------------	-------------------	--------------------

Intersection ID and Street Names:	Type:	Orientation:
-----------------------------------	-------	--------------

5522 FASHION DR and TANGO ST		\$28,000.00
-------------------------------------	--	--------------------

503	Curb Ramp Required	NE	\$7,000.00
506	Curb Ramp Required	NW	\$7,000.00
504	Curb Ramp Required	SE	\$7,000.00
505	Curb Ramp Required	SW	\$7,000.00

Total Cost for Street:	CALIFORNIA AVE	\$7,000.00
-------------------------------	-----------------------	-------------------

Intersection ID and Street Names:	Type:	Orientation:
-----------------------------------	-------	--------------

5523 CALIFORNIA AVE and SIZEMORE LN		\$7,000.00
--	--	-------------------

Sacramento County

Access Compliance Survey Report - Curb Ramps

Cost Summary

8149	No Sidewalk, Curb Ramp Not Required	NE	\$0.00
8150	Parallel	NW	\$7,000.00
8151	No Sidewalk, Curb Ramp Not Required	SW	\$0.00

Total Cost for Street: SUN TREE LN

Intersection ID and Street Names:	Type:	Orientation:
5524 SUN TREE LN and SUNBONNET DR		
29469	Driveway	N

Total Cost for Street: ANDREW CIR

\$21,000.00

Intersection ID and Street Names:	Type:	Orientation:
5527 ANDREW CIR and NILE CT		\$21,000.00
17457	Curb Ramp Required	E
17458	Curb Ramp Required	S
17456	Curb Ramp Required	W

Total Cost for Street: LA PLAYA WAY

\$0.00

Intersection ID and Street Names:	Type:	Orientation:
5528 LA PLAYA WAY and VILLAGE LN		\$0.00
17089	No Sidewalk, Curb Ramp Not Required	NE
17088	No Sidewalk, Curb Ramp Not Required	NW
17087	No Sidewalk, Curb Ramp Not Required	SW

Total Cost for Street: MARKLEY WAY

\$28,000.00

Intersection ID and Street Names:	Type:	Orientation:
5529 MARKLEY WAY and MILLBURN ST		\$28,000.00
4233	Curb Ramp Required	NE
4234	Curb Ramp Required	NW
4236	Curb Ramp Required	SE
4235	Curb Ramp Required	SW

Total Cost for Street: OLD BLU CT

\$21,000.00

Intersection ID and Street Names:	Type:	Orientation:
5530 OLD BLU CT and RICH HILL DR		\$21,000.00
31369	Perpendicular	NE
31370	Curb Ramp Required	SE
31371	Curb Ramp Required	SW

Total Cost for Street: COOK RIOLO RD			\$21,000.00
Intersection ID and Street Names:	Type:	Orientation:	
5531 COOK RIOLO RD and RYLAN CT			\$21,000.00
5388	Parallel	NW	\$7,000.00
5390	Curb Ramp Required	SE	\$7,000.00
5389	Parallel	SW	\$7,000.00

Total Cost for Street: ARROWHEAD AVE			\$21,000.00
Intersection ID and Street Names:	Type:	Orientation:	
5535 ARROWHEAD AVE and DE ANZA CT			\$21,000.00
24692	Curb Ramp Required	NE	\$7,000.00
24693	Curb Ramp Required	NW	\$7,000.00
24691	Curb Ramp Required	SE	\$7,000.00

Total Cost for Street: HEMLOCK ST			\$21,000.00
Intersection ID and Street Names:	Type:	Orientation:	
5536 HEMLOCK ST and KEYSTONE AVE			\$21,000.00
15528	Curb Ramp Required	E	\$7,000.00
15526	Curb Ramp Required	NW	\$7,000.00
15527	Curb Ramp Required	SW	\$7,000.00

Total Cost for Street: FUTURITY CT			\$21,000.00
Intersection ID and Street Names:	Type:	Orientation:	
5537 FUTURITY CT and TWIN TRAILS DR			\$21,000.00
6317	Curb Ramp Required	NW	\$7,000.00
6316	Parallel	SE	\$7,000.00
6315	Parallel	SW	\$7,000.00

Total Cost for Street: DEER FERN CT			\$21,000.00
Intersection ID and Street Names:	Type:	Orientation:	
5538 DEER FERN CT and GIBSON VIEW WAY			\$21,000.00
23821	Perpendicular	NE	\$7,000.00
23820	Perpendicular	NW	\$7,000.00
23822	Curb Ramp Required	SE	\$7,000.00

Total Cost for Street: BEAMER WAY			\$21,000.00
Intersection ID and Street Names:	Type:	Orientation:	

5539	BEAMER WAY	and	CHERRI LYNN AVE		\$21,000.00
	133904		Perpendicular	NW	\$7,000.00
	133902		Curb Ramp Required	SE	\$7,000.00
	133903		Perpendicular	SW	\$7,000.00

Total Cost for Street:	BROWNSBERG WAY	\$21,000.00
-------------------------------	-----------------------	--------------------

Intersection ID and Street Names:	Type:	Orientation:
-----------------------------------	-------	--------------

5540	BROWNSBERG WAY	and	HURSLEY CT		\$21,000.00
	34554		Parallel	NW	\$7,000.00
	34555		Parallel	SE	\$7,000.00
	34553		Parallel	SW	\$7,000.00

Total Cost for Street:	SADDLEROCK WAY	\$21,000.00
-------------------------------	-----------------------	--------------------

Intersection ID and Street Names:	Type:	Orientation:
-----------------------------------	-------	--------------

5541	SADDLEROCK WAY	and	TRAVERTINE CIR		\$21,000.00
	15544		Curb Ramp Required	E	\$7,000.00
	15542		Perpendicular	NW	\$7,000.00
	15543		Perpendicular	SW	\$7,000.00

Total Cost for Street:	CANAVERAL WAY	\$21,000.00
-------------------------------	----------------------	--------------------

Intersection ID and Street Names:	Type:	Orientation:
-----------------------------------	-------	--------------

5543	CANAVERAL WAY	and	CORTRIGHT WAY		\$21,000.00
	11425		Curb Ramp Required	NE	\$7,000.00
	11426		Curb Ramp Required	NW	\$7,000.00
	11424		Curb Ramp Required	SE	\$7,000.00

Total Cost for Street:	ARDENRIDGE DR	\$21,000.00
-------------------------------	----------------------	--------------------

Intersection ID and Street Names:	Type:	Orientation:
-----------------------------------	-------	--------------

5544	ARDENRIDGE DR	and	BODEGA CT		\$21,000.00
	181		Curb Ramp Required	NE	\$7,000.00
	184		Parallel	NW	\$7,000.00
	182		Curb Ramp Required	SE	\$7,000.00
	183		No Sidewalk, Curb Ramp Not Required	SW	\$0.00

Total Cost for Street:	TEMBROOK DR	\$0.00
-------------------------------	--------------------	---------------

Intersection ID and Street Names:	Type:	Orientation:
-----------------------------------	-------	--------------

5545	TEMBROOK DR	and	WATT AVE		\$0.00
	198		No Sidewalk, Curb Ramp Not Required	NW	\$0.00
	199		No Sidewalk, Curb Ramp Not Required	SW	\$0.00

Total Cost for Street: LACY LN			\$1,000.00
Intersection ID and Street Names:	Type:	Orientation:	
5547 LACY LN and MARCONI AVE			\$1,000.00
19352	No Sidewalk, Curb Ramp Not Required	NE	\$0.00
19353	No Sidewalk, Curb Ramp Not Required	NW	\$0.00
19355	Parallel	SE	\$500.00
19354	Parallel	SW	\$500.00

Total Cost for Street: AVONLEA PL			\$21,000.00
Intersection ID and Street Names:	Type:	Orientation:	
5548 AVONLEA PL and COOK RIOLO RD			\$21,000.00
5378	Parallel	NE	\$7,000.00
5376	Parallel	NW	\$7,000.00
5377	Parallel	SW	\$7,000.00

Total Cost for Street: FLORINTOWN WAY			\$14,000.00
Intersection ID and Street Names:	Type:	Orientation:	
5549 FLORINTOWN WAY and PRITCHARD RD			\$14,000.00
133292	Perpendicular	NW	\$7,000.00
133294	No Sidewalk, Curb Ramp Not Required	SE	\$0.00
133293	Perpendicular	SW	\$7,000.00

Total Cost for Street: BROOKS ANN WAY			\$21,000.00
Intersection ID and Street Names:	Type:	Orientation:	
5550 BROOKS ANN WAY and VILLAGE GREEN WAY			\$21,000.00
134070	Curb Ramp Required	NW	\$7,000.00
134072	Curb Ramp Required	SE	\$7,000.00
134071	Curb Ramp Required	SW	\$7,000.00

Total Cost for Street: STENCAR DR			\$14,000.00
Intersection ID and Street Names:	Type:	Orientation:	
5551 STENCAR DR and VASOS WAY			\$14,000.00
135689	Curb Ramp Required	NE	\$7,000.00
135688	Curb Ramp Required	W	\$7,000.00

Total Cost for Street: COUNTRY RUN WAY			\$21,000.00
Intersection ID and Street Names:	Type:	Orientation:	

5552	COUNTRY RUN WAY	and	OLD DAIRY DR		\$21,000.00
	6099	Perpendicular		NE	\$7,000.00
	6100	Perpendicular		NW	\$7,000.00
	6098	Curb Ramp Required		SE	\$7,000.00

Total Cost for Street:	GARNET PEAK WAY	\$28,000.00
-------------------------------	------------------------	--------------------

Intersection ID and Street Names:	Type:	Orientation:
-----------------------------------	-------	--------------

5554	GARNET PEAK WAY	and	MARBLE BAY CT		\$28,000.00
	32279	Parallel		NE	\$7,000.00
	32278	Parallel		NW	\$7,000.00
	32276	Parallel		SE	\$7,000.00
	32277	Parallel		SW	\$7,000.00

Total Cost for Street:	LINCOLNSHIRE DR	\$21,000.00
-------------------------------	------------------------	--------------------

Intersection ID and Street Names:	Type:	Orientation:
-----------------------------------	-------	--------------

5555	LINCOLNSHIRE DR	and	WILLIAMSBOURGH DR		\$21,000.00
	135318	Curb Ramp Required		NW	\$7,000.00
	135316	Curb Ramp Required		SE	\$7,000.00
	135317	Curb Ramp Required		SW	\$7,000.00

Total Cost for Street:	FLORINDA WAY	\$21,000.00
-------------------------------	---------------------	--------------------

Intersection ID and Street Names:	Type:	Orientation:
-----------------------------------	-------	--------------

5556	FLORINDA WAY	and	SKANDER WAY		\$21,000.00
	9019	Curb Ramp Required		NE	\$7,000.00
	9020	Curb Ramp Required		NW	\$7,000.00
	9021	Curb Ramp Required		SE	\$7,000.00

Total Cost for Street:	GYPSY STAR WAY	\$21,000.00
-------------------------------	-----------------------	--------------------

Intersection ID and Street Names:	Type:	Orientation:
-----------------------------------	-------	--------------

5557	GYPSY STAR WAY	and	MARIUS WAY		\$21,000.00
	34068	Parallel		NE	\$7,000.00
	34069	Parallel		SE	\$7,000.00
	34067	Parallel		W	\$7,000.00

Total Cost for Street:	PERRIN WAY	\$21,000.00
-------------------------------	-------------------	--------------------

Intersection ID and Street Names:	Type:	Orientation:
-----------------------------------	-------	--------------

5558	PERRIN WAY	and	ROLLING WAY		\$21,000.00
	4995	Curb Ramp Required		NE	\$7,000.00
	4994	Curb Ramp Required		NW	\$7,000.00

4996	Curb Ramp Required	SE	\$7,000.00
------	--------------------	----	------------

Total Cost for Street:	STEPHEN DR	\$21,000.00
-------------------------------	-------------------	--------------------

Intersection ID and Street Names:	Type:	Orientation:
-----------------------------------	-------	--------------

5559	STEPHEN DR and SUNDAY DR	\$21,000.00
-------------	--	--------------------

10768	Curb Ramp Required	NE	\$7,000.00
-------	--------------------	----	------------

10769	Curb Ramp Required	NW	\$7,000.00
-------	--------------------	----	------------

10770	Curb Ramp Required	SW	\$7,000.00
-------	--------------------	----	------------

Total Cost for Street:	HESPER WAY	\$8,500.00
-------------------------------	-------------------	-------------------

Intersection ID and Street Names:	Type:	Orientation:
-----------------------------------	-------	--------------

5560	HESPER WAY and MILLBURN ST	\$8,500.00
-------------	--	-------------------

3308	Parallel	NE	\$500.00
------	----------	----	----------

3307	Parallel	NW	\$7,000.00
------	----------	----	------------

3309	Parallel	SE	\$500.00
------	----------	----	----------

3310	Parallel	SW	\$500.00
------	----------	----	----------

Total Cost for Street:	ALCOSTA WAY	\$21,000.00
-------------------------------	--------------------	--------------------

Intersection ID and Street Names:	Type:	Orientation:
-----------------------------------	-------	--------------

5561	ALCOSTA WAY and LINDA RIO DR	\$21,000.00
-------------	--	--------------------

7421	Perpendicular	NW	\$7,000.00
------	---------------	----	------------

7423	Curb Ramp Required	SE	\$7,000.00
------	--------------------	----	------------

7422	Perpendicular	SW	\$7,000.00
------	---------------	----	------------

Total Cost for Street:	ALDER CREEK DR	\$8,000.00
-------------------------------	-----------------------	-------------------

Intersection ID and Street Names:	Type:	Orientation:
-----------------------------------	-------	--------------

5562	ALDER CREEK DR and HAZELTON WAY	\$8,000.00
-------------	---	-------------------

26179	Parallel	NE	\$7,000.00
-------	----------	----	------------

26180	Parallel	SE	\$500.00
-------	----------	----	----------

26181	Parallel	SW	\$500.00
-------	----------	----	----------

Total Cost for Street:	MARCONI AVE	\$21,500.00
-------------------------------	--------------------	--------------------

Intersection ID and Street Names:	Type:	Orientation:
-----------------------------------	-------	--------------

5565	MARCONI AVE and WRIGHT ST	\$21,500.00
-------------	---	--------------------

19457	Parallel	ESE	\$7,000.00
-------	----------	-----	------------

19458	Parallel	NE	\$7,000.00
-------	----------	----	------------

19459	Parallel	NW	\$3,500.00
-------	----------	----	------------

19456	Parallel	SSE	\$3,500.00
-------	----------	-----	------------

19455	Parallel	SW	\$500.00
-------	----------	----	----------

Total Cost for Street: CORD WAY				\$21,000.00
Intersection ID and Street Names:		Type:	Orientation:	
5567 CORD WAY and DURYEA DR				\$21,000.00
14841	Perpendicular	NE	\$7,000.00	
14840	Curb Ramp Required	NW	\$7,000.00	
14842	Perpendicular	SE	\$7,000.00	
Total Cost for Street: GERHARDT PL				\$7,000.00
Intersection ID and Street Names:		Type:	Orientation:	
5570 GERHARDT PL and ROEDIGER LN				\$7,000.00
13696	No Sidewalk, Curb Ramp Not Required	NE	\$0.00	
13697	No Sidewalk, Curb Ramp Not Required	NW	\$0.00	
13695	Curb Ramp Required	SE	\$7,000.00	
Total Cost for Street: ROSEMONT DR				\$21,000.00
Intersection ID and Street Names:		Type:	Orientation:	
5571 ROSEMONT DR and SUTTERS GOLD DR				\$21,000.00
10650	Parallel	NW	\$7,000.00	
10652	Parallel	SE	\$7,000.00	
10651	Parallel	SW	\$7,000.00	
Total Cost for Street: ARDEN WAY				\$2,000.00
Intersection ID and Street Names:		Type:	Orientation:	
5572 ARDEN WAY and AVONDALE AVE				\$2,000.00
350	Parallel	NE	\$500.00	
351	Parallel	NW	\$500.00	
353	Parallel	SE	\$500.00	
352	Parallel	SW	\$500.00	
Total Cost for Street: SAINT MATHEWS DR				\$8,000.00
Intersection ID and Street Names:		Type:	Orientation:	
5573 SAINT MATHEWS DR and WATT AVE				\$8,000.00
19308	Parallel	NW	\$500.00	
19310	Curb Ramp Required	SE	\$7,000.00	
19309	Parallel	SW	\$500.00	

Total Cost for Street: DAISY HOLLOW CT			\$21,000.00
Intersection ID and Street Names:	Type:	Orientation:	
5577 DAISY HOLLOW CT and SPRINGARDEN WAY			\$21,000.00
30031	Perpendicular	NW	\$7,000.00
30033	Curb Ramp Required	SE	\$7,000.00
30032	Perpendicular	SW	\$7,000.00

Total Cost for Street: LA TOUR DR			\$21,000.00
Intersection ID and Street Names:	Type:	Orientation:	
5578 LA TOUR DR and SAXON WAY			\$21,000.00
18089	Perpendicular	NW	\$7,000.00
18091	Curb Ramp Required	SE	\$7,000.00
18090	Perpendicular	SW	\$7,000.00

Total Cost for Street: CRAIGHURST DR			\$21,000.00
Intersection ID and Street Names:	Type:	Orientation:	
5579 CRAIGHURST DR and FRIDAY CIR			\$21,000.00
10726	Curb Ramp Required	NW	\$7,000.00
10724	Curb Ramp Required	SE	\$7,000.00
10725	Curb Ramp Required	SW	\$7,000.00

Total Cost for Street: EL CAJON WAY CASALS			
Intersection ID and Street Names:	Type:	Orientation:	
5580 EL CAJON WAY CASALS and LA QUINTA DR			
7121	Driveway	E	
7122	Driveway	W	

Total Cost for Street: E SOUTHGATE DR			\$7,000.00
Intersection ID and Street Names:	Type:	Orientation:	
5581 E SOUTHGATE DR and FLORIN RD			\$7,000.00
136029	Parallel	SE	\$3,500.00
136028	Parallel	SW	\$3,500.00

Total Cost for Street: WEGAT LN			\$0.00
Intersection ID and Street Names:	Type:	Orientation:	
5582 WEGAT LN and WENDAL LN			\$0.00
14047	No Sidewalk, Curb Ramp Not Required	NE	\$0.00

Sacramento County

Access Compliance Survey Report - Curb Ramps

Cost Summary

14048	No Sidewalk, Curb Ramp Not Required	NW	\$0.00
14049	No Sidewalk, Curb Ramp Not Required	SW	\$0.00

Total Cost for Street:	BUHLER WAY	\$21,000.00
-------------------------------	-------------------	--------------------

Intersection ID and Street Names:	Type:	Orientation:
-----------------------------------	-------	--------------

5583	BUHLER WAY and JONOTHAN WAY	\$21,000.00
-------------	---	--------------------

134113	Curb Ramp Required	NE	\$7,000.00
134112	Curb Ramp Required	SE	\$7,000.00
134111	Curb Ramp Required	SW	\$7,000.00

Total Cost for Street:	BUFFALO CREEK CT	\$28,000.00
-------------------------------	-------------------------	--------------------

Intersection ID and Street Names:	Type:	Orientation:
-----------------------------------	-------	--------------

5584	BUFFALO CREEK CT and GOLD STATION DR	\$28,000.00
-------------	--	--------------------

22904	Parallel	NE	\$7,000.00
22903	Parallel	NW	\$7,000.00
22905	Parallel	SE	\$7,000.00
22902	Parallel	SW	\$7,000.00

Total Cost for Street:	23RD AVE	\$15,000.00
-------------------------------	-----------------	--------------------

Intersection ID and Street Names:	Type:	Orientation:
-----------------------------------	-------	--------------

5585	23RD AVE and MENDOCINO BLVD	\$15,000.00
-------------	---	--------------------

668	Parallel	NE	\$3,500.00
669	Parallel	NNW	\$500.00
667	Parallel	SE	\$3,500.00
671	Parallel	SW	\$500.00
670	Perpendicular	WNW	\$7,000.00

Total Cost for Street:	LEYDEN ST	\$7,500.00
-------------------------------	------------------	-------------------

Intersection ID and Street Names:	Type:	Orientation:
-----------------------------------	-------	--------------

5586	LEYDEN ST and RHINE WAY	\$7,500.00
-------------	---------------------------------------	-------------------

20444	Parallel	NE	\$3,500.00
20445	Parallel	SE	\$3,500.00
20446	Parallel	SW	\$500.00

Total Cost for Street:	CROSSOAK WAY	\$28,000.00
-------------------------------	---------------------	--------------------

Intersection ID and Street Names:	Type:	Orientation:
-----------------------------------	-------	--------------

5587	CROSSOAK WAY and DRYWOOD WAY	\$28,000.00
-------------	--	--------------------

29634	Perpendicular	NE	\$7,000.00
29633	Perpendicular	NW	\$7,000.00

Sacramento County

Access Compliance Survey Report - Curb Ramps

Cost Summary

29635	Perpendicular	SE	\$7,000.00
29636	Perpendicular	SW	\$7,000.00
Total Cost for Street: ANDANTE DR			\$21,000.00
Intersection ID and Street Names:		Type:	Orientation:
5588 ANDANTE DR and MOZART CT			\$21,000.00
25972	Parallel	NW	\$7,000.00
25970	Parallel	SE	\$7,000.00
25971	Parallel	SW	\$7,000.00
Total Cost for Street: SPECKLE WAY			\$21,000.00
Intersection ID and Street Names:		Type:	Orientation:
5589 SPECKLE WAY and SPRIG DR			\$21,000.00
10360	Perpendicular	NE	\$7,000.00
10361	Curb Ramp Required	NW	\$7,000.00
10359	Perpendicular	SE	\$7,000.00
Total Cost for Street: 46TH AVE			\$9,500.00
Intersection ID and Street Names:		Type:	Orientation:
5590 46TH AVE and FRANKLIN BLVD			\$9,500.00
134960	Island-Cut Through	N	\$0.00
134959	Perpendicular	NE	\$0.00
134961	Parallel	NW	\$7,000.00
134958	Parallel	SE	\$2,500.00
Total Cost for Street: CASPIANE WAY			\$6,500.00
Intersection ID and Street Names:		Type:	Orientation:
5591 CASPIANE WAY and GREEN BAY WAY			\$6,500.00
7269	Parallel	NE	\$3,000.00
7268	Parallel	SE	\$500.00
7267	Parallel	SW	\$3,000.00
Total Cost for Street: ORCHARD WOODS CIR			\$21,000.00
Intersection ID and Street Names:		Type:	Orientation:
5592 ORCHARD WOODS CIR and TRAIL WOODS DR			\$21,000.00
29839	Perpendicular	NE	\$7,000.00
29838	Perpendicular	SE	\$7,000.00
29840	Curb Ramp Required	SW	\$7,000.00

Total Cost for Street: FAIR OAKS BLVD			\$7,500.00
Intersection ID and Street Names:	Type:	Orientation:	
5593 FAIR OAKS BLVD and MONTE PARK AVE			\$7,500.00
8574	Parallel	NE	\$500.00
8577	Perpendicular	NW	\$0.00
8575	Parallel	SE	\$7,000.00
8576	Perpendicular	SW	\$0.00
Total Cost for Street: ELVERTA RD			\$27,000.00
Intersection ID and Street Names:	Type:	Orientation:	
5595 ELVERTA RD and TITAN DR			\$27,000.00
18315	Parallel	ENE	\$2,500.00
18316	Parallel	ESE	\$3,000.00
18314	Parallel	NNE	\$2,500.00
18313	Parallel	NNW	\$2,500.00
18317	Parallel	SSE	\$3,500.00
18310	Parallel	SSW	\$3,500.00
18312	Parallel	WNW	\$7,000.00
18311	Parallel	WSW	\$2,500.00
Total Cost for Street: TAWNY PORT WAY			\$1,500.00
Intersection ID and Street Names:	Type:	Orientation:	
5596 TAWNY PORT WAY and VARIETAL CT			\$1,500.00
134877	Parallel	NW	\$500.00
134876	Parallel	SE	\$500.00
134875	Parallel	SW	\$500.00
Total Cost for Street: DEL DAYO DR			\$0.00
Intersection ID and Street Names:	Type:	Orientation:	
5598 DEL DAYO DR and MIPATY LN			\$0.00
17066	No Sidewalk, Curb Ramp Not Required	NE	\$0.00
17065	No Sidewalk, Curb Ramp Not Required	NW	\$0.00
17067	No Sidewalk, Curb Ramp Not Required	SE	\$0.00
Total Cost for Street: FIRST DRAW WAY			\$21,000.00
Intersection ID and Street Names:	Type:	Orientation:	
5599 FIRST DRAW WAY and SIERRA SUNSET DR			\$21,000.00
30858	Perpendicular	NE	\$7,000.00

Sacramento County

Access Compliance Survey Report - Curb Ramps

Cost Summary

30857	Perpendicular	NW	\$7,000.00
30859	Curb Ramp Required	SE	\$7,000.00
Total Cost for Street: BORTHWICK WAY			\$21,000.00
Intersection ID and Street Names: Type: Orientation:			
5601 BORTHWICK WAY and RAVENSWORTH WAY			\$21,000.00
12649	Parallel	NW	\$7,000.00
12651	Parallel	SE	\$7,000.00
12650	Parallel	SW	\$7,000.00
Total Cost for Street: LA RIVIERA DR			\$21,000.00
Intersection ID and Street Names: Type: Orientation:			
5602 LA RIVIERA DR and VANCOUVER DR			\$21,000.00
7454	Parallel	NE	\$7,000.00
7453	Parallel	SE	\$7,000.00
7452	Parallel	SW	\$7,000.00
Total Cost for Street: PARADISE DR			\$21,000.00
Intersection ID and Street Names: Type: Orientation:			
5604 PARADISE DR and STOLLWOOD DR			\$21,000.00
1318	Parallel	NE	\$7,000.00
1317	Parallel	NW	\$7,000.00
1319	Parallel	SE	\$7,000.00
Total Cost for Street: CHESTNUT AVE			\$21,000.00
Intersection ID and Street Names: Type: Orientation:			
5606 CHESTNUT AVE and MOTT CT			\$21,000.00
31388	Perpendicular	NE	\$7,000.00
31389	Curb Ramp Required	NW	\$7,000.00
31387	Perpendicular	SE	\$7,000.00
Total Cost for Street: ADIRONDACK WAY			\$21,000.00
Intersection ID and Street Names: Type: Orientation:			
5608 ADIRONDACK WAY and HYANNIS WAY			\$21,000.00
28767	Curb Ramp Required	N	\$7,000.00
28766	Curb Ramp Required	SE	\$7,000.00
28765	Curb Ramp Required	SW	\$7,000.00

Total Cost for Street: STOCKBRIDGE AVE				\$21,000.00
Intersection ID and Street Names:		Type:	Orientation:	
5609 STOCKBRIDGE AVE and TYLER ST				\$21,000.00
7892	Curb Ramp Required	NE	\$7,000.00	
7891	Curb Ramp Required	NW	\$7,000.00	
7890	Curb Ramp Required	SW	\$7,000.00	
Total Cost for Street: PARK HILLS DR				\$0.00
Intersection ID and Street Names:		Type:	Orientation:	
5610 PARK HILLS DR and TYROLEAN WAY				\$0.00
2611	No Sidewalk, Curb Ramp Not Required	NW	\$0.00	
2609	No Sidewalk, Curb Ramp Not Required	SE	\$0.00	
2610	No Sidewalk, Curb Ramp Not Required	SW	\$0.00	
Total Cost for Street: PALM DR				\$28,000.00
Intersection ID and Street Names:		Type:	Orientation:	
5612 PALM DR and PANAMA AVE				\$28,000.00
8182	Perpendicular	NE	\$7,000.00	
8183	Parallel	NNW	\$7,000.00	
8185	Curb Ramp Required	SW	\$7,000.00	
8184	Parallel	WNW	\$7,000.00	
Total Cost for Street: CORNELIA WAY				\$21,000.00
Intersection ID and Street Names:		Type:	Orientation:	
5614 CORNELIA WAY and DEED CT				\$21,000.00
10851	Parallel	NW	\$7,000.00	
10853	Parallel	SE	\$7,000.00	
10852	Parallel	SW	\$7,000.00	
Total Cost for Street: MIDDLEBURY WAY				\$21,000.00
Intersection ID and Street Names:		Type:	Orientation:	
5616 MIDDLEBURY WAY and WETHERSFIELD DR				\$21,000.00
25165	Parallel	E	\$7,000.00	
25164	Parallel	N	\$7,000.00	
25163	Curb Ramp Required	S	\$7,000.00	

Total Cost for Street:	N MARKET BLVD	\$40,000.00
-------------------------------	----------------------	--------------------

Intersection ID and Street Names:	Type:	Orientation:	
5618 N MARKET BLVD and NATIONAL DR			\$40,000.00
134152	Parallel	ENE	\$2,500.00
134146	Parallel	ESE	\$7,000.00
134151	Parallel	NNE	\$3,500.00
134150	Parallel	NNW	\$7,000.00
134145	Parallel	SSE	\$7,000.00
134147	Parallel	SSW	\$2,500.00
134149	Parallel	WNW	\$7,000.00
134148	Parallel	WSW	\$3,500.00

Total Cost for Street:	FIRESTONE WAY	\$21,000.00
-------------------------------	----------------------	--------------------

Intersection ID and Street Names:	Type:	Orientation:	
5619 FIRESTONE WAY and GRAYTREE WAY			\$21,000.00
5093	Parallel	NW	\$7,000.00
5094	Parallel	SE	\$7,000.00
5092	Parallel	SW	\$7,000.00

Total Cost for Street:	DEVON LN	\$0.00
-------------------------------	-----------------	---------------

Intersection ID and Street Names:	Type:	Orientation:	
5620 DEVON LN and EASTERN AVE			\$0.00
16004	No Sidewalk, Curb Ramp Not Required	NW	\$0.00
16006	No Sidewalk, Curb Ramp Not Required	SE	\$0.00
16005	No Sidewalk, Curb Ramp Not Required	SW	\$0.00

Total Cost for Street:	MULHOLLAND WAY	\$21,000.00
-------------------------------	-----------------------	--------------------

Intersection ID and Street Names:	Type:	Orientation:	
5622 MULHOLLAND WAY and WHITNEY AVE			\$21,000.00
15221	Parallel	NE	\$7,000.00
17396	Parallel	NW	\$7,000.00
17395	Curb Ramp Required	S	\$7,000.00

Total Cost for Street:	HURLEY WAY	\$17,500.00
-------------------------------	-------------------	--------------------

Intersection ID and Street Names:	Type:	Orientation:	
5625 HURLEY WAY and OAK TERRACE CT			\$17,500.00
3912	Parallel	NE	\$7,000.00
3913	Parallel	NW	\$7,000.00

3914	Parallel	SE	\$3,500.00
------	----------	----	------------

Total Cost for Street: BUTTERFIELD WAY**\$21,000.00**

Intersection ID and Street Names:	Type:	Orientation:	
5626 BUTTERFIELD WAY and YUMA CIR			\$21,000.00
7381	Perpendicular	NE	\$7,000.00
7380	Perpendicular	NW	\$7,000.00
7382	Curb Ramp Required	SE	\$7,000.00

Total Cost for Street: DAWN OAK LN**\$0.00**

Intersection ID and Street Names:	Type:	Orientation:	
5628 DAWN OAK LN and SHADY TREE CT			\$0.00
31477	No Sidewalk, Curb Ramp Not Required	NE	\$0.00
31478	Driveway	NW	

Total Cost for Street: PAMPAS WAY**\$21,000.00**

Intersection ID and Street Names:	Type:	Orientation:	
5632 PAMPAS WAY and PAPAYA DR			\$21,000.00
25409	Curb Ramp Required	NE	\$7,000.00
25410	Curb Ramp Required	SE	\$7,000.00
25411	Curb Ramp Required	W	\$7,000.00

Total Cost for Street: LARSON AVE**\$14,000.00**

Intersection ID and Street Names:	Type:	Orientation:	
5634 LARSON AVE and LUCE AVE			\$14,000.00
24459	Perpendicular	N	\$7,000.00
24461	No Sidewalk, Curb Ramp Not Required	S	\$0.00
24460	Perpendicular	W	\$7,000.00

Total Cost for Street: FLORAL DR**\$28,000.00**

Intersection ID and Street Names:	Type:	Orientation:	
5635 FLORAL DR and STONEMAN DR			\$28,000.00
11096	Curb Ramp Required	NE	\$7,000.00
11095	Curb Ramp Required	NW	\$7,000.00
11093	Curb Ramp Required	SE	\$7,000.00
11094	Curb Ramp Required	SW	\$7,000.00

Total Cost for Street: MARCONI AVE			
Intersection ID and Street Names:	Type:	Orientation:	
5636 MARCONI AVE and WATSAM LN			
19359	Driveway	SE	

Total Cost for Street: DAHBOY WAY \$21,000.00			
Intersection ID and Street Names:	Type:	Orientation:	
5637 DAHBOY WAY and TIMBERLEAF WAY			
17962	Perpendicular	E	\$7,000.00
17963	Curb Ramp Required	N	\$7,000.00
17961	Perpendicular	S	\$7,000.00

Total Cost for Street: ONYX WAY \$21,000.00			
Intersection ID and Street Names:	Type:	Orientation:	
5638 ONYX WAY and ROLLINGROCK WAY			
4608	Curb Ramp Required	NE	\$7,000.00
4607	Curb Ramp Required	NW	\$7,000.00
4606	Curb Ramp Required	SW	\$7,000.00

Total Cost for Street: AUSPICIOUS WAY \$17,500.00			
Intersection ID and Street Names:	Type:	Orientation:	
5639 AUSPICIOUS WAY and MONUMENT DR			
14724	Parallel	NE	\$7,000.00
14723	Parallel	NW	\$3,500.00
14725	Parallel	SE	\$7,000.00

Total Cost for Street: BAINBRIDGE DR \$21,000.00			
Intersection ID and Street Names:	Type:	Orientation:	
5640 BAINBRIDGE DR and RUTHERFORD WAY			
13069	Curb Ramp Required	NW	\$7,000.00
13067	Curb Ramp Required	SE	\$7,000.00
13068	Curb Ramp Required	SW	\$7,000.00

Total Cost for Street: LAS CRUCES WAY \$0.00			
Intersection ID and Street Names:	Type:	Orientation:	
5641 LAS CRUCES WAY and LAS PASAS WAY			
15954	No Sidewalk, Curb Ramp Not Required	NE	\$0.00

Sacramento County

Access Compliance Survey Report - Curb Ramps

Cost Summary

15953	No Sidewalk, Curb Ramp Not Required	NW	\$0.00
15955	No Sidewalk, Curb Ramp Not Required	SE	\$0.00
15952	No Sidewalk, Curb Ramp Not Required	SW	\$0.00

Total Cost for Street:	MCCLOUD DR	\$21,000.00
-------------------------------	-------------------	--------------------

Intersection ID and Street Names:		Type:	Orientation:	
5642	MCCLOUD DR	and	SAGEBRUSH WAY	\$21,000.00
	9949	Curb Ramp Required	NE	\$7,000.00
	9950	Curb Ramp Required	NW	\$7,000.00
	9951	Curb Ramp Required	SW	\$7,000.00

Total Cost for Street:	CARMAUX CT	\$21,000.00
-------------------------------	-------------------	--------------------

Intersection ID and Street Names:		Type:	Orientation:	
5644	CARMAUX CT	and	SAINT TROPEZ WAY	\$21,000.00
	18112	Perpendicular	NE	\$7,000.00
	18113	Perpendicular	NW	\$7,000.00
	18111	Curb Ramp Required	SE	\$7,000.00

Total Cost for Street:	39TH ST	\$7,000.00
-------------------------------	----------------	-------------------

Intersection ID and Street Names:		Type:	Orientation:
5645 39TH ST and MASCOT AVE			\$7,000.00
2106	Curb Ramp Required	SW	\$7,000.00

Total Cost for Street:	PALM AVE	\$21,000.00
-------------------------------	-----------------	--------------------

Intersection ID and Street Names:		Type:	Orientation:	
5646 PALM AVE and TAHAMA ST				\$21,000.00
13361	Curb Ramp Required		NE	\$7,000.00
13362	Curb Ramp Required		NW	\$7,000.00
13363	Curb Ramp Required		SW	\$7,000.00

Total Cost for Street:	ELGIN HILLS WAY	\$17,500.00
-------------------------------	------------------------	--------------------

Intersection ID and Street Names:		Type:	Orientation:
5649 ELGIN HILLS WAY and WINDFORD WAY			\$17,500.00
5439	Parallel	NE	\$3,500.00
5440	Parallel	NW	\$7,000.00
5438	Parallel	SE	\$7,000.00

Total Cost for Street: ELSIE IDA WAY			\$11,000.00
Intersection ID and Street Names:	Type:	Orientation:	
5650 ELSIE IDA WAY and MEDEIROS WAY			\$11,000.00
34345	Parallel	NE	\$3,500.00
34346	Parallel	NW	\$500.00
34347	Parallel	SE	\$7,000.00

Total Cost for Street: BRETT DR			\$11,500.00
Intersection ID and Street Names:	Type:	Orientation:	
5651 BRETT DR and HILLSDALE BLVD			\$11,500.00
9697	Parallel	NE	\$500.00
9696	Parallel	NW	\$3,500.00
9698	Parallel	SE	\$500.00
9695	Parallel	SW	\$7,000.00

Total Cost for Street: FILBERT AVE			\$1,500.00
Intersection ID and Street Names:	Type:	Orientation:	
5652 FILBERT AVE and PERSHING AVE			\$1,500.00
17823	Parallel	NE	\$500.00
17824	Parallel	NW	\$500.00
17822	Parallel	SE	\$500.00

Total Cost for Street: DE COSTA AVE			\$21,000.00
Intersection ID and Street Names:	Type:	Orientation:	
5653 DE COSTA AVE and TOBARI CT			\$21,000.00
8778	Curb Ramp Required	NE	\$7,000.00
8779	Curb Ramp Required	NW	\$7,000.00
8780	Curb Ramp Required	SW	\$7,000.00

Total Cost for Street: LA BREA WAY			
Intersection ID and Street Names:	Type:	Orientation:	
5654 LA BREA WAY and LA SIERRA DR			
249	Driveway	N	

Total Cost for Street: JOHANSON CIR			
Intersection ID and Street Names:	Type:	Orientation:	
5655 JOHANSON CIR and MCCLOUD DR			

9820

Driveway

S

Total Cost for Street: GREENHILLS RD**\$0.00**

Intersection ID and Street Names:

Type:

Orientation:

5656 GREENHILLS RD and HURLEY WAY**\$0.00**

109

No Sidewalk, Curb Ramp Not Required

NE

\$0.00

110

No Sidewalk, Curb Ramp Not Required

NW

\$0.00

112

No Sidewalk, Curb Ramp Not Required

SE

\$0.00

111

No Sidewalk, Curb Ramp Not Required

SW

\$0.00

Total Cost for Street: ROCKFIELD CT**\$0.00**

Intersection ID and Street Names:

Type:

Orientation:

5659 ROCKFIELD CT and TOMMAR DR**\$0.00**

13866

No Sidewalk, Curb Ramp Not Required

NW

\$0.00

13864

No Sidewalk, Curb Ramp Not Required

SE

\$0.00

13865

No Sidewalk, Curb Ramp Not Required

SW

\$0.00

Total Cost for Street: MAUREEN DR**\$0.00**

Intersection ID and Street Names:

Type:

Orientation:

5660 MAUREEN DR and SEAN DR**\$0.00**

18463

No Sidewalk, Curb Ramp Not Required

NE

\$0.00

18462

No Sidewalk, Curb Ramp Not Required

NW

\$0.00

18464

No Sidewalk, Curb Ramp Not Required

S

\$0.00

Total Cost for Street: 68TH AVE**\$21,000.00**

Intersection ID and Street Names:

Type:

Orientation:

5662 68TH AVE and DELLA CIR**\$21,000.00**

9053

Curb Ramp Required

NE

\$7,000.00

9054

Curb Ramp Required

NW

\$7,000.00

9052

Curb Ramp Required

SW

\$7,000.00

Total Cost for Street: TALLYHO DR

Intersection ID and Street Names:

Type:

Orientation:

5664 TALLYHO DR and UNNAMED RD

22432

Driveway

E

22431

Driveway

W

Total Cost for Street: LARCHMONT OAK WAY			\$21,000.00
Intersection ID and Street Names:	Type:	Orientation:	
5665 LARCHMONT OAK WAY and QUAIL RIDGE CT			\$21,000.00
31020	Perpendicular	NE	\$7,000.00
31021	Perpendicular	NW	\$7,000.00
31019	Curb Ramp Required	SE	\$7,000.00
Total Cost for Street: ACACIA WOODS CT			\$21,000.00
Intersection ID and Street Names:	Type:	Orientation:	
5667 ACACIA WOODS CT and BIRCHDALE WAY			\$21,000.00
20242	Parallel	N	\$7,000.00
20241	Parallel	SE	\$7,000.00
20240	Parallel	SW	\$7,000.00
Total Cost for Street: GAINSBORO WAY			\$21,000.00
Intersection ID and Street Names:	Type:	Orientation:	
5668 GAINSBORO WAY and GLEN INNES WAY			\$21,000.00
22510	Curb Ramp Required	NE	\$7,000.00
22512	Perpendicular	NW	\$7,000.00
22511	Perpendicular	SW	\$7,000.00
Total Cost for Street: GOLD COUNTRY BLVD			\$14,000.00
Intersection ID and Street Names:	Type:	Orientation:	
5670 GOLD COUNTRY BLVD and SILVER POINT LN			\$14,000.00
134757	Parallel	SE	\$7,000.00
134756	Parallel	SW	\$7,000.00
Total Cost for Street: BUENA VISTA AVE			\$1,500.00
Intersection ID and Street Names:	Type:	Orientation:	
5671 BUENA VISTA AVE and KAULA DR			\$1,500.00
13538	Parallel	NE	\$500.00
13537	Parallel	NW	\$500.00
13536	Parallel	SW	\$500.00
Total Cost for Street: ARDITH DR			\$17,000.00
Intersection ID and Street Names:	Type:	Orientation:	
5672 ARDITH DR and ROTHENBURG CT			\$17,000.00

Sacramento County

Access Compliance Survey Report - Curb Ramps

Cost Summary

32117	Parallel	NE	\$3,000.00
32118	Parallel	NW	\$7,000.00
32119	Parallel	SW	\$7,000.00

Total Cost for Street:	MIRA DEL RIO DR	\$21,000.00
-------------------------------	------------------------	--------------------

Intersection ID and Street Names:	Type:	Orientation:
-----------------------------------	-------	--------------

5673	MIRA DEL RIO DR and PASEO RIO WAY			\$21,000.00
	28778	Curb Ramp Required	N	\$7,000.00
	28779	Curb Ramp Required	SE	\$7,000.00
	28780	Curb Ramp Required	SW	\$7,000.00

Total Cost for Street:	CHILHAM WAY	\$21,000.00
-------------------------------	--------------------	--------------------

Intersection ID and Street Names:	Type:	Orientation:
-----------------------------------	-------	--------------

5674 CHILHAM WAY and CLAYDON WAY				\$21,000.00
16408	Curb Ramp Required	NE		\$7,000.00
16406	Curb Ramp Required	NW		\$7,000.00
16407	Curb Ramp Required	SW		\$7,000.00

Total Cost for Street:	BRUNING CT	\$21,000.00
-------------------------------	-------------------	--------------------

Intersection ID and Street Names:	Type:	Orientation:
-----------------------------------	-------	--------------

5675	BRUNING CT and LE DONNE DR			\$21,000.00
	5766	Curb Ramp Required	NW	\$7,000.00
	5764	Curb Ramp Required	SE	\$7,000.00
	5765	Curb Ramp Required	SW	\$7,000.00

Total Cost for Street:	ASHCROFT AVE	\$14,000.00
-------------------------------	---------------------	--------------------

Intersection ID and Street Names:	Type:	Orientation:
-----------------------------------	-------	--------------

5676 ASHCROFT AVE and TYLER ST				\$14,000.00
14222	Curb Ramp Required	NE		\$7,000.00
14223	No Sidewalk, Curb Ramp Not Required	NW		\$0.00
14221	Curb Ramp Required	SE		\$7,000.00

Total Cost for Street:	MAIN AVE	
-------------------------------	-----------------	--

Intersection ID and Street Names:	Type:	Orientation:
-----------------------------------	-------	--------------

<hr/>		
5677	MAIN AVE and VILLA BELLA LN	
<hr/>		
31233	Driveway	W

Total Cost for Street:	FTB CT	\$17,500.00
-------------------------------	---------------	--------------------

Intersection ID and Street Names:	Type:	Orientation:	
5678 FTB CT and MAYHEW RD			\$17,500.00
7435	Parallel	NE	\$3,500.00
7434	Parallel	NW	\$3,500.00
7436	Parallel	SE	\$7,000.00
7433	Parallel	SW	\$3,500.00

Total Cost for Street:	LENHART RD	\$7,000.00
-------------------------------	-------------------	-------------------

Intersection ID and Street Names:	Type:	Orientation:	
5679 LENHART RD and RANGEVIEW LN			\$7,000.00
136112	Curb Ramp Required	NW	\$7,000.00
136113	No Sidewalk, Curb Ramp Not Required	SW	\$0.00

Total Cost for Street:	LINN WAY	\$14,000.00
-------------------------------	-----------------	--------------------

Intersection ID and Street Names:	Type:	Orientation:	
5680 LINN WAY and W MONTICELLO AVE			\$14,000.00
23682	Curb Ramp Required	NW	\$7,000.00
23683	Curb Ramp Required	SW	\$7,000.00

Total Cost for Street:	AVIARA PL	\$21,000.00
-------------------------------	------------------	--------------------

Intersection ID and Street Names:	Type:	Orientation:	
5682 AVIARA PL and CAMERON PINES WAY			\$21,000.00
34439	Parallel	NE	\$7,000.00
34438	Parallel	NW	\$7,000.00
34440	Parallel	SE	\$7,000.00

Total Cost for Street:	PHEASANT RUN WAY	\$13,500.00
-------------------------------	-------------------------	--------------------

Intersection ID and Street Names:	Type:	Orientation:	
5683 PHEASANT RUN WAY and SUNVIEW WAY			\$13,500.00
23486	Parallel	NE	\$7,000.00
23487	Parallel	NW	\$3,500.00
23488	Parallel	SW	\$3,000.00

Total Cost for Street:	ABO ZAYED LN	
-------------------------------	---------------------	--

Intersection ID and Street Names:	Type:	Orientation:	
5684 ABO ZAYED LN and CLIFFE WAY			

31873

Driveway

N

Total Cost for Street: FRUITRIDGE RD ODEA

Intersection ID and Street Names:

Type:

Orientation:

5686 FRUITRIDGE RD ODEA and ODEA DR 44TH ST ALY

2179

Driveway

N

2178

Driveway

S

Total Cost for Street: BRIDALSMITH DR**\$21,000.00**

Intersection ID and Street Names:

Type:

Orientation:

5689 BRIDALSMITH DR and MAID MARION CT**\$21,000.00**

14970

Perpendicular

NE

\$7,000.00

14971

Perpendicular

NW

\$7,000.00

14969

Curb Ramp Required

SE

\$7,000.00

Total Cost for Street: LINDA RIO DR**\$21,000.00**

Intersection ID and Street Names:

Type:

Orientation:

5690 LINDA RIO DR and RIO BRAVO CIR**\$21,000.00**

7291

Perpendicular

NE

\$7,000.00

7290

Perpendicular

NW

\$7,000.00

7292

Curb Ramp Required

SW

\$7,000.00

Total Cost for Street: BISHOP WAY**\$21,000.00**

Intersection ID and Street Names:

Type:

Orientation:

5694 BISHOP WAY and CHAPEL WAY**\$21,000.00**

7895

Curb Ramp Required

NW

\$7,000.00

7893

Curb Ramp Required

SE

\$7,000.00

7894

Curb Ramp Required

SW

\$7,000.00

Total Cost for Street: BUFORD CT**\$21,000.00**

Intersection ID and Street Names:

Type:

Orientation:

5696 BUFORD CT and GLENTANA WAY**\$21,000.00**

23877

Perpendicular

NE

\$7,000.00

23876

Perpendicular

NW

\$7,000.00

23875

Curb Ramp Required

SW

\$7,000.00

Total Cost for Street: CHERRY AVE**\$16,000.00**

Intersection ID and Street Names:

Type:

Orientation:

5697 CHERRY AVE and HAZEL AVE			\$16,000.00
32853	Parallel	ESE	\$3,500.00
32855	Pedestrian Pad	NE	\$2,500.00
32854	Parallel	SSE	\$7,000.00
32856	Pedestrian Pad Required	SW	\$3,000.00

Total Cost for Street: LENNANE DR	\$21,000.00
--	--------------------

Intersection ID and Street Names:	Type:	Orientation:
-----------------------------------	-------	--------------

5699 LENNANE DR and N FREEWAY BLVD			\$21,000.00
134140	Parallel	NE	\$7,000.00
134139	Parallel	NW	\$7,000.00
134141	Parallel	SW	\$7,000.00

Total Cost for Street: CEDAR MEADOW DR	\$21,000.00
---	--------------------

Intersection ID and Street Names:	Type:	Orientation:
-----------------------------------	-------	--------------

5701 CEDAR MEADOW DR and CYPRESS LAKE CT			\$21,000.00
6431	Perpendicular	NE	\$7,000.00
6432	Perpendicular	NW	\$7,000.00
6430	Curb Ramp Required	SE	\$7,000.00

Total Cost for Street: ALMOND GROVE MHP	\$0.00
--	---------------

Intersection ID and Street Names:	Type:	Orientation:
-----------------------------------	-------	--------------

5703 ALMOND GROVE MHP and GREENBACK LN			\$0.00
31301	No Sidewalk, Curb Ramp Not Required	NE	\$0.00
31300	Driveway	NW	
31302	No Sidewalk, Curb Ramp Not Required	SE	\$0.00

Total Cost for Street: GREGORY WAY	\$21,000.00
---	--------------------

Intersection ID and Street Names:	Type:	Orientation:
-----------------------------------	-------	--------------

5704 GREGORY WAY and SHELLEY WAY			\$21,000.00
449	Parallel	NE	\$7,000.00
450	Parallel	NW	\$7,000.00
451	Parallel	S	\$7,000.00

Total Cost for Street: LANDIS AVE	\$14,000.00
--	--------------------

Intersection ID and Street Names:	Type:	Orientation:
-----------------------------------	-------	--------------

5705 LANDIS AVE and MONTEGLEN CT			\$14,000.00
25653	No Sidewalk, Curb Ramp Not Required	N	\$0.00
25652	Curb Ramp Required	SE	\$7,000.00

25651	Curb Ramp Required	SW	\$7,000.00
Total Cost for Street: BOYD DR			\$0.00
Intersection ID and Street Names:	Type:	Orientation:	
5707 BOYD DR and MARIE WAY			\$0.00
16335	No Sidewalk, Curb Ramp Not Required	NE	\$0.00
16336	No Sidewalk, Curb Ramp Not Required	NW	\$0.00
16334	No Sidewalk, Curb Ramp Not Required	SE	\$0.00
Total Cost for Street: GREENBERRY DR			
Intersection ID and Street Names:	Type:	Orientation:	
5708 GREENBERRY DR and UNNAMED RD			
20901	Driveway	S	
Total Cost for Street: DARTMOUTH DR			\$21,000.00
Intersection ID and Street Names:	Type:	Orientation:	
5710 DARTMOUTH DR and MACEY DR			\$21,000.00
22549	Curb Ramp Required	NW	\$7,000.00
22551	Curb Ramp Required	SE	\$7,000.00
22550	Curb Ramp Required	SW	\$7,000.00
Total Cost for Street: NATIONAL DR			\$21,000.00
Intersection ID and Street Names:	Type:	Orientation:	
5711 NATIONAL DR and VISTA PARK CT			\$21,000.00
134144	Perpendicular	NW	\$7,000.00
134142	Curb Ramp Required	SE	\$7,000.00
134143	Perpendicular	SW	\$7,000.00
Total Cost for Street: CHEVY CHASE WAY			\$7,000.00
Intersection ID and Street Names:	Type:	Orientation:	
5712 CHEVY CHASE WAY and GREEN TREE DR			\$7,000.00
5943	Curb Ramp Required	NW	\$7,000.00
Total Cost for Street: BULLARD ST			\$3,500.00
Intersection ID and Street Names:	Type:	Orientation:	
5713 BULLARD ST and NORDEN AVE			\$3,500.00
135920	Parallel	SW	\$3,500.00

Total Cost for Street: MORROW ST			\$28,000.00
Intersection ID and Street Names:	Type:	Orientation:	
5715 MORROW ST and WHITNEY AVE			\$28,000.00
17430	Parallel	NE	\$7,000.00
17431	Parallel	NW	\$7,000.00
15256	Parallel	SE	\$7,000.00
15257	Parallel	SW	\$7,000.00
Total Cost for Street: BROWNLEA CIR			\$21,000.00
Intersection ID and Street Names:	Type:	Orientation:	
5716 BROWNLEA CIR and SAXONVILLE WAY			\$21,000.00
20140	Perpendicular	NE	\$7,000.00
20139	Perpendicular	NW	\$7,000.00
20141	Curb Ramp Required	SW	\$7,000.00
Total Cost for Street: BELLAMY WAY			\$21,000.00
Intersection ID and Street Names:	Type:	Orientation:	
5717 BELLAMY WAY and SUN FLORIN DR			\$21,000.00
23298	Curb Ramp Required	N	\$7,000.00
23300	Perpendicular	SE	\$7,000.00
23299	Perpendicular	SW	\$7,000.00
Total Cost for Street: FREED WAY			\$21,000.00
Intersection ID and Street Names:	Type:	Orientation:	
5718 FREED WAY and TAMARINDO BAY DR			\$21,000.00
32198	Parallel	NW	\$7,000.00
32200	Parallel	SE	\$7,000.00
32199	Parallel	SW	\$7,000.00
Total Cost for Street: FOSS LAKE WAY			\$28,000.00
Intersection ID and Street Names:	Type:	Orientation:	
5721 FOSS LAKE WAY and HEATHER PINE CT			\$28,000.00
5486	Parallel	NE	\$7,000.00
5487	Parallel	NW	\$7,000.00
5485	Parallel	SE	\$7,000.00
5488	Parallel	SW	\$7,000.00

Total Cost for Street:	HAZELWOOD AVE	\$0.00
-------------------------------	----------------------	---------------

Intersection ID and Street Names:	Type:	Orientation:	
5724 HAZELWOOD AVE and SHERIDAN WAY			\$0.00
16269	No Sidewalk, Curb Ramp Not Required	NE	\$0.00
16268	No Sidewalk, Curb Ramp Not Required	NW	\$0.00
16270	No Sidewalk, Curb Ramp Not Required	SE	\$0.00

Total Cost for Street:	CARLSBAD AVE	\$0.00
-------------------------------	---------------------	---------------

Intersection ID and Street Names:	Type:	Orientation:	
5725 CARLSBAD AVE and WRIGHT ST			\$0.00
2633	No Sidewalk, Curb Ramp Not Required	NE	\$0.00
2632	No Sidewalk, Curb Ramp Not Required	NW	\$0.00
2634	No Sidewalk, Curb Ramp Not Required	SE	\$0.00
2635	No Sidewalk, Curb Ramp Not Required	SW	\$0.00

Total Cost for Street:	CALVINE RD	\$7,000.00
-------------------------------	-------------------	-------------------

Intersection ID and Street Names:	Type:	Orientation:	
5726 CALVINE RD and FRANKLIN BLVD			\$7,000.00
30387	Parallel	SW	\$7,000.00

Total Cost for Street:	CENTER PKWY	\$14,000.00
-------------------------------	--------------------	--------------------

Intersection ID and Street Names:	Type:	Orientation:	
5727 CENTER PKWY and COURT PKWY			\$14,000.00
5043	Parallel	NW	\$7,000.00
5042	Parallel	SW	\$7,000.00

Total Cost for Street:	48TH AVE	\$18,000.00
-------------------------------	-----------------	--------------------

Intersection ID and Street Names:	Type:	Orientation:	
5728 48TH AVE and FRANKLIN BLVD			\$18,000.00
134947	Parallel	NE	\$3,000.00
134950	Island-Cut Through	S	\$2,500.00
134948	Parallel	SE	\$7,000.00
134949	Parallel	SSE	\$2,500.00
134951	Perpendicular	SW	\$3,000.00

Total Cost for Street:	KENNETH AVE	\$21,000.00
-------------------------------	--------------------	--------------------

Intersection ID and Street Names:	Type:	Orientation:	
-----------------------------------	-------	--------------	--

5729	KENNETH AVE	and	STRONG AVE		\$21,000.00
	22088		Perpendicular	NE	\$7,000.00
	22087		Curb Ramp Required	NW	\$7,000.00
	22089		Curb Ramp Required	SE	\$7,000.00

Total Cost for Street: KIPLING DR					\$21,000.00
--	--	--	--	--	--------------------

Intersection ID and Street Names:	Type:	Orientation:
-----------------------------------	-------	--------------

5731	KIPLING DR	and	OAK VISTA DR		\$21,000.00
	135695		Curb Ramp Required	NE	\$7,000.00
	135694		Curb Ramp Required	NW	\$7,000.00
	135693		Curb Ramp Required	SW	\$7,000.00

Total Cost for Street: ALBERTVILLE WAY					\$21,000.00
---	--	--	--	--	--------------------

Intersection ID and Street Names:	Type:	Orientation:
-----------------------------------	-------	--------------

5732	ALBERTVILLE WAY	and	BENJAMIN DR		\$21,000.00
	6450		Parallel	NE	\$7,000.00
	6448		Parallel	SE	\$7,000.00
	6449		Parallel	SW	\$7,000.00

Total Cost for Street: KENNETH AVE					\$21,000.00
---	--	--	--	--	--------------------

Intersection ID and Street Names:	Type:	Orientation:
-----------------------------------	-------	--------------

5733	KENNETH AVE	and	WHISPERING OAK LN		\$21,000.00
	21979		Curb Ramp Required	NE	\$7,000.00
	21980		Curb Ramp Required	NW	\$7,000.00
	21981		Curb Ramp Required	SW	\$7,000.00

Total Cost for Street: DAHBOY WAY					\$21,000.00
--	--	--	--	--	--------------------

Intersection ID and Street Names:	Type:	Orientation:
-----------------------------------	-------	--------------

5734	DAHBOY WAY	and	QUAIL OAK WAY		\$21,000.00
	21851		Perpendicular	NE	\$7,000.00
	21852		Perpendicular	NW	\$7,000.00
	21853		Curb Ramp Required	SW	\$7,000.00

Total Cost for Street: FALCON VIEW DR					\$17,000.00
--	--	--	--	--	--------------------

Intersection ID and Street Names:	Type:	Orientation:
-----------------------------------	-------	--------------

5736	FALCON VIEW DR	and	PALMERSON DR		\$17,000.00
	5571		Parallel	NW	\$7,000.00
	5573		Parallel	SE	\$3,000.00
	5572		Parallel	SW	\$7,000.00

Total Cost for Street: CONNECTICUT DR			\$14,000.00
Intersection ID and Street Names:	Type:	Orientation:	
5737 CONNECTICUT DR and ZORAM CT			\$14,000.00
20914	Curb Ramp Required	E	\$7,000.00
20916	Curb Ramp Required	NW	\$7,000.00
20915	No Sidewalk, Curb Ramp Not Required	SW	\$0.00
Total Cost for Street: FLAMINGO WAY			\$21,000.00
Intersection ID and Street Names:	Type:	Orientation:	
5738 FLAMINGO WAY and LAMER WAY			\$21,000.00
26143	Curb Ramp Required	N	\$7,000.00
26144	Curb Ramp Required	SE	\$7,000.00
26145	Curb Ramp Required	SW	\$7,000.00
Total Cost for Street: CODY WAY			\$14,000.00
Intersection ID and Street Names:	Type:	Orientation:	
5740 CODY WAY and LYNWOOD WAY			\$14,000.00
17122	No Sidewalk, Curb Ramp Not Required	NE	\$0.00
17123	Curb Ramp Required	SE	\$7,000.00
17124	Curb Ramp Required	SW	\$7,000.00
Total Cost for Street: PALMERSON DR			\$28,000.00
Intersection ID and Street Names:	Type:	Orientation:	
5742 PALMERSON DR and WINTER OAK WAY			\$28,000.00
5575	Perpendicular	NE	\$7,000.00
5574	Perpendicular	NW	\$7,000.00
5576	Parallel	SE	\$7,000.00
5577	Parallel	SW	\$7,000.00
Total Cost for Street: FLORADORA DR			\$21,000.00
Intersection ID and Street Names:	Type:	Orientation:	
5743 FLORADORA DR and PAGEANT DR			\$21,000.00
9283	Curb Ramp Required	NE	\$7,000.00
9282	Curb Ramp Required	SE	\$7,000.00
9281	Curb Ramp Required	SW	\$7,000.00

Total Cost for Street: HEDGE AVE			\$21,000.00
Intersection ID and Street Names:	Type:	Orientation:	
5744 HEDGE AVE and ROSE PARADE WAY			\$21,000.00
22480	Parallel	NW	\$7,000.00
22482	Parallel	SE	\$7,000.00
22481	Parallel	SW	\$7,000.00
Total Cost for Street: PRICE AVE			\$9,500.00
Intersection ID and Street Names:	Type:	Orientation:	
5746 PRICE AVE and UNNAMED RD			\$9,500.00
32888	Parallel	NE	\$7,000.00
32494	Pedestrian Pad	S	\$2,500.00
32889	No Sidewalk, Curb Ramp Not Required	W	\$0.00
Total Cost for Street: OAKHOLLOW DR			\$21,000.00
Intersection ID and Street Names:	Type:	Orientation:	
5747 OAKHOLLOW DR and TACOMIC DR			\$21,000.00
9812	Curb Ramp Required	NW	\$7,000.00
9810	Curb Ramp Required	SE	\$7,000.00
9811	Perpendicular	SW	\$7,000.00
Total Cost for Street: HOLLINGSWORTH WAY			\$21,000.00
Intersection ID and Street Names:	Type:	Orientation:	
5748 HOLLINGSWORTH WAY and MIRANDY DR			\$21,000.00
12027	Parallel	NE	\$7,000.00
12026	Parallel	NW	\$7,000.00
12025	Parallel	SW	\$7,000.00
Total Cost for Street: BRIGHTON WYND WAY			\$25,500.00
Intersection ID and Street Names:	Type:	Orientation:	
5750 BRIGHTON WYND WAY and CHELSEA GLEN CT			\$25,500.00
6146	Parallel	NE	\$8,000.00
6145	Parallel	NW	\$7,000.00
6143	Parallel	SE	\$3,500.00
6144	Parallel	SW	\$7,000.00

Total Cost for Street: BRATTLEBORO CIR				\$17,000.00
Intersection ID and Street Names:		Type:	Orientation:	
5751 BRATTLEBORO CIR and MCROBERTS DR				\$17,000.00
25046	Parallel	NE	\$7,000.00	
25047	Parallel	NW	\$7,000.00	
25048	Perpendicular	SW	\$3,000.00	
Total Cost for Street: JEANINE DR				\$21,000.00
Intersection ID and Street Names:		Type:	Orientation:	
5752 JEANINE DR and KIES WAY				\$21,000.00
9647	Curb Ramp Required	N	\$7,000.00	
9646	Curb Ramp Required	SE	\$7,000.00	
9645	Curb Ramp Required	SW	\$7,000.00	
Total Cost for Street: CORINNE DR				\$0.00
Intersection ID and Street Names:		Type:	Orientation:	
5753 CORINNE DR and PERSHING AVE				\$0.00
17694	No Sidewalk, Curb Ramp Not Required	E	\$0.00	
17693	No Sidewalk, Curb Ramp Not Required	N	\$0.00	
17695	No Sidewalk, Curb Ramp Not Required	S	\$0.00	
Total Cost for Street: DEXTER CIR				\$21,000.00
Intersection ID and Street Names:		Type:	Orientation:	
5754 DEXTER CIR and RAMSEY DR				\$21,000.00
11435	Curb Ramp Required	NW	\$7,000.00	
11437	Curb Ramp Required	SE	\$7,000.00	
11436	Curb Ramp Required	SW	\$7,000.00	
Total Cost for Street: HEARTLAND DR				\$28,000.00
Intersection ID and Street Names:		Type:	Orientation:	
5755 HEARTLAND DR and TETOTOM PARK WAY				\$28,000.00
5320	Perpendicular	NE	\$7,000.00	
5319	Perpendicular	NW	\$7,000.00	
5322	Parallel	SE	\$7,000.00	
5321	Parallel	SW	\$7,000.00	

Total Cost for Street: BELL ST			\$21,500.00
Intersection ID and Street Names:	Type:	Orientation:	
5756 BELL ST and ROSELEE WAY			\$21,500.00
3934	Parallel	NE	\$500.00
3931	Parallel	NW	\$7,000.00
3933	Curb ramp required	SE	\$7,000.00
3932	Parallel	SW	\$7,000.00
Total Cost for Street: 40TH ST			\$8,000.00
Intersection ID and Street Names:	Type:	Orientation:	
5757 40TH ST and 42ND AVE			\$8,000.00
2056	Perpendicular	NE	\$500.00
2055	Perpendicular	NW	\$500.00
2057	Perpendicular	SE	\$500.00
2058	Perpendicular	SW	\$6,500.00
Total Cost for Street: COVERED WAGON CIR			\$2,000.00
Intersection ID and Street Names:	Type:	Orientation:	
5758 COVERED WAGON CIR and DUTCH HAVEN BLVD			\$2,000.00
20416	Parallel	NE	\$500.00
20417	Parallel	NW	\$500.00
20415	Parallel	SE	\$500.00
20418	Parallel	SW	\$500.00
Total Cost for Street: PIONEER WAY			\$21,000.00
Intersection ID and Street Names:	Type:	Orientation:	
5759 PIONEER WAY and VERNER AVE			\$21,000.00
13288	Curb Ramp Required	NE	\$7,000.00
13287	Curb Ramp Required	NW	\$7,000.00
13289	Curb Ramp Required	SE	\$7,000.00
Total Cost for Street: GARY WAY			\$28,000.00
Intersection ID and Street Names:	Type:	Orientation:	
5760 GARY WAY and MEREDITH WAY			\$28,000.00
486	Parallel	E	\$7,000.00
485	Parallel	N	\$7,000.00
483	Parallel	S	\$7,000.00
484	Parallel	W	\$7,000.00

Total Cost for Street: LINCOLN AVE			\$28,000.00
Intersection ID and Street Names:	Type:	Orientation:	
5762 LINCOLN AVE and LINGROVE WAY			\$28,000.00
1220	Parallel	NE	\$7,000.00
1219	Parallel	NW	\$7,000.00
1221	Parallel	SE	\$7,000.00
1222	Parallel	SW	\$7,000.00

Total Cost for Street: FAIR HILL RD			\$7,000.00
Intersection ID and Street Names:	Type:	Orientation:	
5765 FAIR HILL RD and SAN JUAN AVE			\$7,000.00
136800	No Sidewalk, Curb Ramp Not Required	NE	\$0.00
133678	Curb Ramp Required	NW	\$7,000.00
136801	No Sidewalk, Curb Ramp Not Required	SE	\$0.00

Total Cost for Street: CEDARHURST WAY			\$21,000.00
Intersection ID and Street Names:	Type:	Orientation:	
5768 CEDARHURST WAY and ELLERSLEE DR			\$21,000.00
4275	Parallel	E	\$7,000.00
4274	Parallel	S	\$7,000.00
4273	Curb Ramp Required	W	\$7,000.00

Total Cost for Street: 32ND AVE			
Intersection ID and Street Names:	Type:	Orientation:	
5769 32ND AVE and MARTIN LUTHER KING JR BLVD			
136246	Driveway	W	

Total Cost for Street: SAINT FRANCIS DR			\$0.00
Intersection ID and Street Names:	Type:	Orientation:	
5772 SAINT FRANCIS DR and WRIGHT ST			\$0.00
1590	No Sidewalk, Curb Ramp Not Required	NE	\$0.00
1589	No Sidewalk, Curb Ramp Not Required	NW	\$0.00
1591	No Sidewalk, Curb Ramp Not Required	SE	\$0.00
1592	No Sidewalk, Curb Ramp Not Required	SW	\$0.00

Total Cost for Street: ARBARDEE DR			\$4,000.00
Intersection ID and Street Names:	Type:	Orientation:	

5774	ARBARDEE DR	and	PHOENIX AVE		\$4,000.00
	13720	No Sidewalk, Curb Ramp Not Required	NE		\$0.00
	13721	Parallel	SE		\$500.00
	13722	Parallel	SW		\$3,500.00

Total Cost for Street: GARY WAY				\$21,000.00
--	--	--	--	--------------------

Intersection ID and Street Names:	Type:	Orientation:
-----------------------------------	-------	--------------

5775	GARY WAY	and	RAIMER WAY		\$21,000.00
	133008	Curb Ramp Required	E		\$7,000.00
	488	Curb Ramp Required	N		\$7,000.00
	489	Curb Ramp Required	W		\$7,000.00

Total Cost for Street: GUNN RD				\$14,000.00
---------------------------------------	--	--	--	--------------------

Intersection ID and Street Names:	Type:	Orientation:
-----------------------------------	-------	--------------

5777	GUNN RD	and	MORRO BAY DR		\$14,000.00
	1241	Perpendicular	NW		\$7,000.00
	1240	Perpendicular	SW		\$7,000.00

Total Cost for Street: GAIL WAY				\$21,000.00
--	--	--	--	--------------------

Intersection ID and Street Names:	Type:	Orientation:
-----------------------------------	-------	--------------

5778	GAIL WAY	and	ROCHELLE WAY		\$21,000.00
	25343	Curb Ramp Required	N		\$7,000.00
	25342	Curb Ramp Required	SE		\$7,000.00
	25341	Curb Ramp Required	SW		\$7,000.00

Total Cost for Street: BELL ST				\$0.00
---------------------------------------	--	--	--	---------------

Intersection ID and Street Names:	Type:	Orientation:
-----------------------------------	-------	--------------

5779	BELL ST	and	RAINBOW AVE		\$0.00
	2665	No Sidewalk, Curb Ramp Not Required	NE		\$0.00
	2667	No Sidewalk, Curb Ramp Not Required	NW		\$0.00
	2666	No Sidewalk, Curb Ramp Not Required	SE		\$0.00
	2668	No Sidewalk, Curb Ramp Not Required	SW		\$0.00

Total Cost for Street: DALY AVE				\$7,000.00
--	--	--	--	-------------------

Intersection ID and Street Names:	Type:	Orientation:
-----------------------------------	-------	--------------

5780	DALY AVE	and	MALLARD LN		\$7,000.00
	12636	Curb Ramp Required	NW		\$7,000.00

Total Cost for Street: HAYWARD DR			\$21,000.00
Intersection ID and Street Names:	Type:	Orientation:	
5782 HAYWARD DR and SUN FLORIN DR			\$21,000.00
23305	Curb Ramp Required	E	\$7,000.00
23306	Perpendicular	NW	\$7,000.00
23307	Perpendicular	SW	\$7,000.00

Total Cost for Street: LINCOLN VILLA WAY			\$21,000.00
Intersection ID and Street Names:	Type:	Orientation:	
5783 LINCOLN VILLA WAY and OLD VILLA CT			\$21,000.00
32660	Perpendicular	NE	\$7,000.00
32661	Curb Ramp Required	NW	\$7,000.00
32659	Perpendicular	SE	\$7,000.00

Total Cost for Street: DYMICO CT			\$1,500.00
Intersection ID and Street Names:	Type:	Orientation:	
5784 DYMICO CT and PALMYRA DR			\$1,500.00
13953	Parallel	NE	\$500.00
13952	Parallel	SE	\$500.00
13951	Parallel	SW	\$500.00

Total Cost for Street: FAIR OAKS BLVD			
Intersection ID and Street Names:	Type:	Orientation:	
5785 FAIR OAKS BLVD and MAIN ST WATKINS DR ALY			
136682	Driveway	N	

Total Cost for Street: MAIN AVE			\$14,000.00
Intersection ID and Street Names:	Type:	Orientation:	
5786 MAIN AVE and ORANGEVALE AVE			\$14,000.00
31259	No Sidewalk, Curb Ramp Not Required	NE	\$0.00
31257	Curb Ramp Required	NW	\$7,000.00
31258	Perpendicular	SE	\$7,000.00
31256	No Sidewalk, Curb Ramp Not Required	SW	\$0.00

Total Cost for Street: BAINBRIDGE DR			\$41,000.00
Intersection ID and Street Names:	Type:	Orientation:	
5788 BAINBRIDGE DR and Q ST			\$41,000.00

Sacramento County

Access Compliance Survey Report - Curb Ramps

Cost Summary

134100	Perpendicular	ENE	\$7,000.00
134097	Parallel	ESE	\$7,000.00
134099	Pedestrian Pad Required	NNE	\$3,000.00
134103	Perpendicular	NW	\$7,000.00
134098	Pedestrian Pad Required	SSE	\$3,000.00
134101	Perpendicular	SSW	\$7,000.00
134102	Perpendicular	WSW	\$7,000.00

Total Cost for Street: 47TH AVE

\$14,000.00

Intersection ID and Street Names:	Type:	Orientation:	
5789 47TH AVE and VISTA AVE			\$14,000.00
135364	Curb Ramp Required	NE	\$7,000.00
135363	Curb Ramp Required	NW	\$7,000.00

Total Cost for Street: SHASTA WAY

\$0.00

Intersection ID and Street Names:	Type:	Orientation:	
5791 SHASTA WAY and TIOGA WAY			\$0.00
4036	No Sidewalk, Curb Ramp Not Required	NE	\$0.00
4035	No Sidewalk, Curb Ramp Not Required	NW	\$0.00
4034	No Sidewalk, Curb Ramp Not Required	SW	\$0.00

Total Cost for Street: OAK HILL DR

\$14,000.00

Intersection ID and Street Names:	Type:	Orientation:	
5792 OAK HILL DR and VERNER AVE			\$14,000.00
13491	Parallel	NE	\$7,000.00
13492	No Sidewalk, Curb Ramp Not Required	NW	\$0.00
13490	Parallel	SE	\$7,000.00

Total Cost for Street: CLINTON RD

\$21,000.00

Intersection ID and Street Names:	Type:	Orientation:	
5794 CLINTON RD and LYON AVE			\$21,000.00
133154	Curb Ramp Required	NE	\$7,000.00
1449	Curb Ramp Required	NW	\$7,000.00
1448	Curb Ramp Required	SW	\$7,000.00

Total Cost for Street: OAKHOLLOW DR

Intersection ID and Street Names:	Type:	Orientation:	
5795 OAKHOLLOW DR and UNNAMED RD			
7979	Driveway	S	

Total Cost for Street: COBERLY CT			\$20,500.00
Intersection ID and Street Names:	Type:	Orientation:	
5796 COBERLY CT and WATERMAN RD			\$20,500.00
133437	Parallel	ENE	\$7,000.00
133438	Parallel	ESE	\$3,500.00
133436	Parallel	NNE	\$7,000.00
133439	Parallel	SSE	\$3,000.00
Total Cost for Street: GOLDEN ASPEN DR			\$21,000.00
Intersection ID and Street Names:	Type:	Orientation:	
5799 GOLDEN ASPEN DR and SATINWOOD WAY			\$21,000.00
14513	Curb Ramp Required	NE	\$7,000.00
14512	Perpendicular	SE	\$7,000.00
14511	Perpendicular	SW	\$7,000.00
Total Cost for Street: CAYMAN CT			\$21,000.00
Intersection ID and Street Names:	Type:	Orientation:	
5800 CAYMAN CT and FAIRLANDS WAY			\$21,000.00
6678	Curb Ramp Required	NE	\$7,000.00
6679	Perpendicular	SE	\$7,000.00
6680	Perpendicular	SW	\$7,000.00
Total Cost for Street: GOTHBERG AVE			\$16,000.00
Intersection ID and Street Names:	Type:	Orientation:	
5801 GOTHBERG AVE and WHITSETT DR			\$16,000.00
11162	Parallel	NE	\$7,000.00
11161	Parallel	NW	\$2,500.00
11159	Parallel	SE	\$3,000.00
11160	Parallel	SW	\$3,500.00
Total Cost for Street: VOUGHT DR			\$13,500.00
Intersection ID and Street Names:	Type:	Orientation:	
5802 VOUGHT DR and WINDSOCK AVE			\$13,500.00
28082	Curb Ramp Required	NE	\$7,000.00
28081	Perpendicular	SE	\$6,500.00

Total Cost for Street: CHERRELYN WAY			\$21,000.00
Intersection ID and Street Names:	Type:	Orientation:	
5803 CHERRELYN WAY and LONGMONT WAY			\$21,000.00
3029	Curb Ramp Required	NE	\$7,000.00
3030	Curb Ramp Required	NW	\$7,000.00
3028	Curb Ramp Required	SE	\$7,000.00

Total Cost for Street: KENNETH AVE			\$13,500.00
Intersection ID and Street Names:	Type:	Orientation:	
5804 KENNETH AVE and MURICATIA DR			\$13,500.00
28207	No Sidewalk, Curb Ramp Not Required	NE	\$0.00
28208	Perpendicular	NW	\$7,000.00
28209	Perpendicular	SW	\$6,500.00

Total Cost for Street: FLORIN RD			\$62,000.00
Intersection ID and Street Names:	Type:	Orientation:	
5806 FLORIN RD and STOCKTON BLVD			\$62,000.00
135554	Parallel	ESE	\$7,000.00
135552	Parallel	NE	\$7,000.00
135551	Parallel	NNE	\$7,000.00
135550	Island-Cut Through	NW	\$10,000.00
135553	Island-Cut Through	SE	\$10,000.00
135555	Parallel	SSW	\$7,000.00
135556	Parallel	SW	\$7,000.00
135549	Parallel	WNW	\$7,000.00

Total Cost for Street: ALEXON WAY			\$21,000.00
Intersection ID and Street Names:	Type:	Orientation:	
5808 ALEXON WAY and TONO WAY			\$21,000.00
17447	Curb Ramp Required	N	\$7,000.00
17448	Curb Ramp Required	SE	\$7,000.00
17449	Curb Ramp Required	SW	\$7,000.00

Total Cost for Street: CAMPANELLA CT			\$21,000.00
Intersection ID and Street Names:	Type:	Orientation:	
5809 CAMPANELLA CT and MANDORLA CIR			\$21,000.00
17983	Parallel	NE	\$7,000.00
17984	Parallel	NW	\$7,000.00

17982	Parallel	SE	\$7,000.00
Total Cost for Street: JAMES WAY			\$23,500.00
Intersection ID and Street Names:	Type:	Orientation:	
5811 JAMES WAY and LUCE AVE			\$23,500.00
24465	Parallel	NE	\$7,000.00
24462	Parallel	NW	\$7,000.00
24464	Parallel	SE	\$2,500.00
24463	Parallel	SW	\$7,000.00
Total Cost for Street: DAMON AVE			\$28,000.00
Intersection ID and Street Names:	Type:	Orientation:	
5812 DAMON AVE and HEMLOCK ST			\$28,000.00
15513	Parallel	NE	\$7,000.00
15512	Parallel	NW	\$7,000.00
15510	Parallel	SE	\$7,000.00
15511	Parallel	SW	\$7,000.00
Total Cost for Street: NORTH AVE			\$14,000.00
Intersection ID and Street Names:	Type:	Orientation:	
5814 NORTH AVE and NORTH AVE			\$14,000.00
15380	Curb Ramp Required	NE	\$7,000.00
15379	Curb Ramp Required	NW	\$7,000.00
15381	No Sidewalk, Curb Ramp Not Required	S	\$0.00
Total Cost for Street: SOUTHAMPTON WAY			\$21,000.00
Intersection ID and Street Names:	Type:	Orientation:	
5815 SOUTHAMPTON WAY and TURNBRIDGE DR			\$21,000.00
5994	Curb Ramp Required	NE	\$7,000.00
5993	Curb Ramp Required	SE	\$7,000.00
5992	Curb Ramp Required	SW	\$7,000.00
Total Cost for Street: CLENDENEN WAY			\$21,000.00
Intersection ID and Street Names:	Type:	Orientation:	
5819 CLENDENEN WAY and CLENDENEN WAY			\$21,000.00
22244	Curb Ramp Required	NW	\$7,000.00
22246	Perpendicular	SE	\$7,000.00
22245	Perpendicular	SW	\$7,000.00

Total Cost for Street:	FOXMOUTH CIR	\$28,000.00
-------------------------------	---------------------	--------------------

Intersection ID and Street Names:	Type:	Orientation:	
5821 FOXMOUTH CIR and GRAETON CIR			\$28,000.00
25032	Parallel	NE	\$7,000.00
25031	Parallel	NW	\$7,000.00
25033	Parallel	SE	\$7,000.00
25030	Parallel	SW	\$7,000.00

Total Cost for Street:	39TH ST	\$18,000.00
-------------------------------	----------------	--------------------

Intersection ID and Street Names:	Type:	Orientation:	
5822 39TH ST and 44TH AVE			\$18,000.00
1991	Parallel	NE	\$500.00
1990	Parallel	NW	\$3,500.00
1988	Parallel	SE	\$7,000.00
1989	Curb Ramp Required	SW	\$7,000.00

Total Cost for Street:	4TH PKWY	\$7,000.00
-------------------------------	-----------------	-------------------

Intersection ID and Street Names:	Type:	Orientation:	
5823 4TH PKWY and URANUS PKWY			\$7,000.00
5926	Curb Ramp Required	NW	\$7,000.00

Total Cost for Street:	ELVERTA RAIL WAY	\$14,000.00
-------------------------------	-------------------------	--------------------

Intersection ID and Street Names:	Type:	Orientation:	
5824 ELVERTA RAIL WAY and UNION PACIFIC CT			\$14,000.00
21625	Parallel	NE	\$7,000.00
21627	No Sidewalk, Curb Ramp Not Required	NW	\$0.00
21626	Parallel	SE	\$7,000.00

Total Cost for Street:	GERBER RD	\$7,000.00
-------------------------------	------------------	-------------------

Intersection ID and Street Names:	Type:	Orientation:	
5831 GERBER RD and PHEASANT DOWN WAY			\$7,000.00
31726	No Sidewalk, Curb Ramp Not Required	NE	\$0.00
31727	No Sidewalk, Curb Ramp Not Required	NW	\$0.00
31725	Perpendicular	SE	\$7,000.00

Total Cost for Street:	2ND PKWY	\$21,000.00
-------------------------------	-----------------	--------------------

Intersection ID and Street Names:	Type:	Orientation:	
-----------------------------------	-------	--------------	--

5832	2ND PKWY	and	SKY PKWY		\$21,000.00
	5875		Curb Ramp Required	NW	\$7,000.00
	5876		Curb Ramp Required	SE	\$7,000.00
	5874		Curb Ramp Required	SW	\$7,000.00

Total Cost for Street:	ELVA WAY	\$21,000.00
-------------------------------	-----------------	--------------------

Intersection ID and Street Names:	Type:	Orientation:
-----------------------------------	-------	--------------

5833	ELVA WAY	and	RUTGERS WAY		\$21,000.00
	20794		Curb Ramp Required	NE	\$7,000.00
	20793		Curb Ramp Required	NW	\$7,000.00
	20795		Curb Ramp Required	S	\$7,000.00

Total Cost for Street:	CHANDLER DR	\$28,000.00
-------------------------------	--------------------	--------------------

Intersection ID and Street Names:	Type:	Orientation:
-----------------------------------	-------	--------------

5834	CHANDLER DR	and	FLORIN RD		\$28,000.00
	10047		Parallel	NE	\$7,000.00
	10046		Parallel	NW	\$7,000.00
	10045		Parallel	SE	\$7,000.00
	10044		Parallel	SW	\$7,000.00

Total Cost for Street:	52ND ST	\$21,000.00
-------------------------------	----------------	--------------------

Intersection ID and Street Names:	Type:	Orientation:
-----------------------------------	-------	--------------

5837	52ND ST	and	CORVET WAY		\$21,000.00
	5703		Curb Ramp Required	N	\$7,000.00
	5701		Curb Ramp Required	SE	\$7,000.00
	5702		Curb Ramp Required	SW	\$7,000.00

Total Cost for Street:	MAPLEWOOD LN	\$0.00
-------------------------------	---------------------	---------------

Intersection ID and Street Names:	Type:	Orientation:
-----------------------------------	-------	--------------

5838	MAPLEWOOD LN	and	WATT AVE		\$0.00
	136683		No Sidewalk, Curb Ramp Not Required	NE	\$0.00
	136684		No Sidewalk, Curb Ramp Not Required	SE	\$0.00

Total Cost for Street:	VULCAN DR	\$7,000.00
-------------------------------	------------------	-------------------

Intersection ID and Street Names:	Type:	Orientation:
-----------------------------------	-------	--------------

5839	VULCAN DR	and	VULCAN DR ALY		\$7,000.00
	15902		Curb Ramp Required	S	\$7,000.00

Total Cost for Street: MEYER WAY			\$21,000.00
Intersection ID and Street Names:	Type:	Orientation:	
5840 MEYER WAY and MORAGA DR			\$21,000.00
4956	Curb Ramp Required	NW	\$7,000.00
4954	Curb Ramp Required	SE	\$7,000.00
4955	Curb Ramp Required	SW	\$7,000.00
Total Cost for Street: ELLERSLEE DR			\$21,000.00
Intersection ID and Street Names:	Type:	Orientation:	
5841 ELLERSLEE DR and RUTLAND DR			\$21,000.00
4270	Curb Ramp Required	NE	\$7,000.00
4271	Parallel	SE	\$7,000.00
4272	Parallel	SW	\$7,000.00
Total Cost for Street: LINDALE DR			\$14,500.00
Intersection ID and Street Names:	Type:	Orientation:	
5843 LINDALE DR and SUNNYSLOPE DR			\$14,500.00
10106	Parallel	NE	\$7,000.00
10110	Parallel	SE	\$500.00
10111	Parallel	SW	\$7,000.00
Total Cost for Street: CLAREMONT RD			\$0.00
Intersection ID and Street Names:	Type:	Orientation:	
5844 CLAREMONT RD and NEWBURY WAY			\$0.00
19565	No Sidewalk, Curb Ramp Not Required	NE	\$0.00
19564	No Sidewalk, Curb Ramp Not Required	NW	\$0.00
19563	No Sidewalk, Curb Ramp Not Required	SW	\$0.00
Total Cost for Street: BARRETT RD			\$4,000.00
Intersection ID and Street Names:	Type:	Orientation:	
5845 BARRETT RD and DORINDA WAY			\$4,000.00
1175	Parallel	NW	\$500.00
1174	Parallel	SW	\$3,500.00
Total Cost for Street: DAVIDSON DR			\$21,000.00
Intersection ID and Street Names:	Type:	Orientation:	
5846 DAVIDSON DR and LANGLEY WAY			\$21,000.00

Sacramento County

Access Compliance Survey Report - Curb Ramps

Cost Summary

19996	Curb Ramp Required	NE	\$7,000.00
19995	Curb Ramp Required	SE	\$7,000.00
19994	Curb Ramp Required	SW	\$7,000.00

Total Cost for Street:	CHANDLER DR	\$28,000.00
-------------------------------	--------------------	--------------------

Intersection ID and Street Names:	Type:	Orientation:
-----------------------------------	-------	--------------

5850 CHANDLER DR and FORMAN WAY			\$28,000.00
8932	Curb Ramp Required	NE	\$7,000.00
8934	Curb Ramp Required	NW	\$7,000.00
8935	Curb Ramp Required	SE	\$7,000.00
8933	Curb Ramp Required	SW	\$7,000.00

Total Cost for Street:	ABERDEEN WAY	\$21,000.00
-------------------------------	---------------------	--------------------

Intersection ID and Street Names:	Type:	Orientation:
-----------------------------------	-------	--------------

5851 ABERDEEN WAY and HILLCREST LN			\$21,000.00
23015	Curb Ramp Required	NE	\$7,000.00
23016	Curb Ramp Required	NW	\$7,000.00
23014	Curb Ramp Required	S	\$7,000.00

Total Cost for Street:	CENTRAL AVE	\$17,500.00
-------------------------------	--------------------	--------------------

Intersection ID and Street Names:	Type:	Orientation:
-----------------------------------	-------	--------------

5852 CENTRAL AVE and TRAJAN DR			\$17,500.00
18624	Parallel	NW	\$7,000.00
18622	Parallel	SE	\$3,500.00
18623	Parallel	SW	\$7,000.00

Total Cost for Street:	DEL CORONADO WAY	\$21,000.00
-------------------------------	-------------------------	--------------------

Intersection ID and Street Names:	Type:	Orientation:
-----------------------------------	-------	--------------

5853 DEL CORONADO WAY and FLEMING AVE			\$21,000.00
10543	Perpendicular	NE	\$7,000.00
10544	Perpendicular	NW	\$7,000.00
10545	Curb Ramp Required	SW	\$7,000.00

Total Cost for Street:	FEDERAL ST	\$28,000.00
-------------------------------	-------------------	--------------------

Intersection ID and Street Names:	Type:	Orientation:
-----------------------------------	-------	--------------

5855 FEDERAL ST and OBERON AVE			\$28,000.00
7856	Perpendicular	NE	\$7,000.00
7857	Perpendicular	NW	\$7,000.00
7859	Perpendicular	SE	\$7,000.00

7858	Perpendicular	SW	\$7,000.00
------	---------------	----	------------

Total Cost for Street:	ARDERLY CT	\$4,000.00
-------------------------------	-------------------	-------------------

Intersection ID and Street Names:	Type:	Orientation:	
5857 ARDERLY CT and KIEFER BLVD			\$4,000.00
22380	Parallel	N	\$3,000.00
22379	Parallel	SE	\$500.00
22378	Parallel	SW	\$500.00

Total Cost for Street:	GOLD STATION DR	\$24,500.00
-------------------------------	------------------------	--------------------

Intersection ID and Street Names:	Type:	Orientation:	
5859 GOLD STATION DR and NEW EUREKA WAY			\$24,500.00
22888	Parallel	E	\$3,500.00
22887	Parallel	N	\$7,000.00
22885	Parallel	S	\$7,000.00
22886	Parallel	W	\$7,000.00

Total Cost for Street:	BAINBRIDGE DR	\$21,000.00
-------------------------------	----------------------	--------------------

Intersection ID and Street Names:	Type:	Orientation:	
5860 BAINBRIDGE DR and WRIGLEY CIR			\$21,000.00
13072	Curb Ramp Required	NW	\$7,000.00
13070	Curb Ramp Required	SE	\$7,000.00
13071	Curb Ramp Required	SW	\$7,000.00

Total Cost for Street:	DEWEY DR	\$4,500.00
-------------------------------	-----------------	-------------------

Intersection ID and Street Names:	Type:	Orientation:	
5861 DEWEY DR and SAINT JAMES DR			\$4,500.00
4332	Parallel	NW	\$3,500.00
4330	Parallel	SE	\$500.00
4331	Parallel	SW	\$500.00

Total Cost for Street:	LAKE NATOMA DR	\$21,000.00
-------------------------------	-----------------------	--------------------

Intersection ID and Street Names:	Type:	Orientation:	
5862 LAKE NATOMA DR and TONKIN DR			\$21,000.00
32058	Curb Ramp Required	NE	\$7,000.00
32059	Curb Ramp Required	NW	\$7,000.00
32060	Curb Ramp Required	SW	\$7,000.00

Total Cost for Street: ELKHORN BLVD			\$21,000.00
Intersection ID and Street Names:	Type:	Orientation:	
5865 ELKHORN BLVD and MCDERMOTT DR			\$21,000.00
14546	Perpendicular	NE	\$7,000.00
14545	Perpendicular	NW	\$7,000.00
14547	Curb Ramp Required	SE	\$7,000.00
Total Cost for Street: N MARKET BLVD			\$44,000.00
Intersection ID and Street Names:	Type:	Orientation:	
5867 N MARKET BLVD and NORTHGATE BLVD			\$44,000.00
135609	Parallel	NW	\$7,000.00
135608	Island-Cut Through	SSW	\$30,000.00
135605	Parallel	WSW	\$7,000.00
Total Cost for Street: MIDDLEBURY WAY			\$21,000.00
Intersection ID and Street Names:	Type:	Orientation:	
5868 MIDDLEBURY WAY and PITTSFIELD WAY			\$21,000.00
25176	Parallel	E	\$7,000.00
25177	Parallel	S	\$7,000.00
25178	Parallel	W	\$7,000.00
Total Cost for Street: APPROACH CT			\$28,000.00
Intersection ID and Street Names:	Type:	Orientation:	
5869 APPROACH CT and HEADWIND CT			\$28,000.00
28132	Perpendicular	NE	\$7,000.00
28131	Perpendicular	NW	\$7,000.00
28133	Perpendicular	SE	\$7,000.00
28130	Perpendicular	SW	\$7,000.00
Total Cost for Street: MARCHITA WAY			\$21,000.00
Intersection ID and Street Names:	Type:	Orientation:	
5871 MARCHITA WAY and RACHEL WAY			\$21,000.00
16910	Curb Ramp Required	NE	\$7,000.00
16909	Curb Ramp Required	NW	\$7,000.00
16908	Curb Ramp Required	SW	\$7,000.00

Total Cost for Street: ENRICO BLVD			\$21,000.00
Intersection ID and Street Names:	Type:	Orientation:	
5873 ENRICO BLVD and SIERRA VISTA AVE			\$21,000.00
133009	Curb Ramp Required	NE	\$7,000.00
762	Perpendicular	SE	\$7,000.00
763	Perpendicular	SW	\$7,000.00
Total Cost for Street: MINNESOTA AVE			\$28,000.00
Intersection ID and Street Names:	Type:	Orientation:	
5874 MINNESOTA AVE and SOUTHCLIFF DR			\$28,000.00
133686	Curb Ramp Required	NE	\$7,000.00
133685	Curb Ramp Required	NW	\$7,000.00
133687	Curb Ramp Required	SE	\$7,000.00
133684	Curb Ramp Required	SW	\$7,000.00
Total Cost for Street: BRIARWOOD DR			\$21,000.00
Intersection ID and Street Names:	Type:	Orientation:	
5876 BRIARWOOD DR and SOLARI WAY			\$21,000.00
15676	Parallel	NE	\$7,000.00
15678	Parallel	NW	\$7,000.00
15677	Parallel	SE	\$7,000.00
Total Cost for Street: REDWATER DR			\$21,000.00
Intersection ID and Street Names:	Type:	Orientation:	
5879 REDWATER DR and SALT RIVER CT			\$21,000.00
20367	Perpendicular	NW	\$7,000.00
20365	Curb Ramp Required	SE	\$7,000.00
20366	Perpendicular	SW	\$7,000.00
Total Cost for Street: MEREDITH WAY			\$21,000.00
Intersection ID and Street Names:	Type:	Orientation:	
5880 MEREDITH WAY and SHELLEY WAY			\$21,000.00
453	Parallel	NE	\$7,000.00
454	Parallel	NW	\$7,000.00
452	Parallel	SE	\$7,000.00

Total Cost for Street: BLUE DUCK WAY			\$21,000.00
Intersection ID and Street Names:	Type:	Orientation:	
5882 BLUE DUCK WAY and GROUSE CT			\$21,000.00
14491	Perpendicular	NE	\$7,000.00
14492	Curb Ramp Required	NW	\$7,000.00
14490	Perpendicular	SE	\$7,000.00
Total Cost for Street: ANTELOPE HILLS DR			\$6,000.00
Intersection ID and Street Names:	Type:	Orientation:	
5885 ANTELOPE HILLS DR and ANTELOPE RD			\$6,000.00
12961	Parallel	NE	\$3,500.00
12962	Parallel	NW	\$2,500.00
Total Cost for Street: ALDER CREEK DR			\$4,500.00
Intersection ID and Street Names:	Type:	Orientation:	
5886 ALDER CREEK DR and DIAMOND RANCH DR			\$4,500.00
26101	Parallel	NE	\$500.00
26100	Parallel	NW	\$500.00
26102	Parallel	SE	\$3,000.00
26103	Parallel	SW	\$500.00
Total Cost for Street: COOK RIOLO RD			\$14,000.00
Intersection ID and Street Names:	Type:	Orientation:	
5887 COOK RIOLO RD and PEARLSTONE DR			\$14,000.00
5385	Parallel	NW	\$7,000.00
5387	No Sidewalk, Curb Ramp Not Required	SE	\$0.00
5386	Parallel	SW	\$7,000.00
Total Cost for Street: HAASE DR			\$0.00
Intersection ID and Street Names:	Type:	Orientation:	
5888 HAASE DR and SUNSET AVE			\$0.00
8563	No Sidewalk, Curb Ramp Not Required	NE	\$0.00
8562	No Sidewalk, Curb Ramp Not Required	SE	\$0.00
8561	No Sidewalk, Curb Ramp Not Required	SW	\$0.00
Total Cost for Street: HUFF WAY			\$7,000.00
Intersection ID and Street Names:	Type:	Orientation:	

5889	HUFF WAY	and	MONTCLAIRE ST		\$7,000.00
	136770	No Sidewalk, Curb Ramp Not Required	NE		\$0.00
	136771	No Sidewalk, Curb Ramp Not Required	SE		\$0.00
	15463	Curb Ramp Required	W		\$7,000.00

Total Cost for Street:	KENNETH AVE	\$20,500.00
-------------------------------	--------------------	--------------------

Intersection ID and Street Names:	Type:	Orientation:
-----------------------------------	-------	--------------

5891	KENNETH AVE	and	KENNETH OAK WAY		\$20,500.00
	21883	Perpendicular	NE		\$7,000.00
	21884	Curb Ramp Required	NW		\$7,000.00
	21882	Perpendicular	SE		\$6,500.00

Total Cost for Street:	HAGGIN GROVE WAY	\$21,000.00
-------------------------------	-------------------------	--------------------

Intersection ID and Street Names:	Type:	Orientation:
-----------------------------------	-------	--------------

5896	HAGGIN GROVE WAY	and	TREE SIDE DR		\$21,000.00
	424	Parallel	N		\$7,000.00
	423	Perpendicular	SE		\$7,000.00
	422	Perpendicular	SW		\$7,000.00

Total Cost for Street:	COYLE AVE	
-------------------------------	------------------	--

Intersection ID and Street Names:	Type:	Orientation:
-----------------------------------	-------	--------------

5898	COYLE AVE	and	UNNAMED RD		
	4222	Driveway	S		

Total Cost for Street:	LOUCRETA DR	\$7,000.00
-------------------------------	--------------------	-------------------

Intersection ID and Street Names:	Type:	Orientation:
-----------------------------------	-------	--------------

5899	LOUCRETA DR	and	PALMER HOUSE DR		\$7,000.00
	9076	Parallel	NE		\$3,000.00
	9077	Parallel	SE		\$500.00
	9078	Parallel	SW		\$3,500.00

Total Cost for Street:	CLIFFE WAY	\$21,000.00
-------------------------------	-------------------	--------------------

Intersection ID and Street Names:	Type:	Orientation:
-----------------------------------	-------	--------------

5900	CLIFFE WAY	and	ENCOMIUM CT		\$21,000.00
	30026	Parallel	NE		\$7,000.00
	30027	Parallel	NW		\$7,000.00
	30025	Parallel	SE		\$7,000.00

Total Cost for Street: EAGLE PEAK WAY				\$10,500.00
Intersection ID and Street Names:		Type:	Orientation:	
5901 EAGLE PEAK WAY and FANTASIA CT				\$10,500.00
6245	Parallel	NW	\$3,500.00	
6243	Parallel	SE	\$3,500.00	
6244	Parallel	SW	\$3,500.00	
Total Cost for Street: BRIGADOON WAY				
Intersection ID and Street Names:		Type:	Orientation:	
5902 BRIGADOON WAY and MCCLOUD DR				
9824	Driveway	N		
9825	Driveway	S		
Total Cost for Street: EL CAMINO AVE				
Intersection ID and Street Names:		Type:	Orientation:	
5905 EL CAMINO AVE and WERBE LN				
16739	Driveway	SE		
Total Cost for Street: FAIR OAKS BLVD				\$7,000.00
Intersection ID and Street Names:		Type:	Orientation:	
5907 FAIR OAKS BLVD and HILLGROVE WAY				\$7,000.00
4676	Curb Ramp Required	NE	\$7,000.00	
4675	No Sidewalk, Curb Ramp Not Required	SE	\$0.00	
4674	No Sidewalk, Curb Ramp Not Required	SW	\$0.00	
Total Cost for Street: KENNETH AVE				\$7,000.00
Intersection ID and Street Names:		Type:	Orientation:	
5909 KENNETH AVE and QUAILWOOD WAY				\$7,000.00
27863	Curb Ramp Required	NE	\$7,000.00	
Total Cost for Street: D PKWY				\$13,000.00
Intersection ID and Street Names:		Type:	Orientation:	
5911 D PKWY and EAST PKWY				\$13,000.00
135426	Parallel	NW	\$3,000.00	
135428	Parallel	SE	\$3,000.00	
135427	Parallel	SW	\$7,000.00	

Total Cost for Street: SOUTHBREEZE DR			\$11,000.00
Intersection ID and Street Names:	Type:	Orientation:	
5912 SOUTHBREEZE DR and WHITE ROSE CT			\$11,000.00
31716	Parallel	NE	\$500.00
31717	Parallel	SE	\$3,500.00
31718	Parallel	SW	\$7,000.00
Total Cost for Street: MANLOVE RD			\$14,000.00
Intersection ID and Street Names:	Type:	Orientation:	
5913 MANLOVE RD and ROSEWOOD DR			\$14,000.00
497	Curb Ramp Required	N	\$7,000.00
498	Curb Ramp Required	S	\$7,000.00
Total Cost for Street: CALDERA WAY			\$21,000.00
Intersection ID and Street Names:	Type:	Orientation:	
5916 CALDERA WAY and MIRADA ST			\$21,000.00
7187	Curb Ramp Required	NE	\$7,000.00
7186	Curb Ramp Required	NW	\$7,000.00
7185	Curb Ramp Required	SW	\$7,000.00
Total Cost for Street: N CARSON WAY			\$21,000.00
Intersection ID and Street Names:	Type:	Orientation:	
5917 N CARSON WAY and WOODS CREEK CT			\$21,000.00
22835	Curb Ramp Required	E	\$7,000.00
22833	Perpendicular	N	\$7,000.00
22834	Perpendicular	W	\$7,000.00
Total Cost for Street: NEW ISLAND WAY			\$14,000.00
Intersection ID and Street Names:	Type:	Orientation:	
5918 NEW ISLAND WAY and NEW POINT DR			\$14,000.00
31980	Parallel	NE	\$7,000.00
31981	No Sidewalk, Curb Ramp Not Required	NW	\$0.00
31979	Parallel	SE	\$7,000.00
Total Cost for Street: GRAYLING WAY			\$21,000.00
Intersection ID and Street Names:	Type:	Orientation:	
5919 GRAYLING WAY and KOKANEE WAY			\$21,000.00

Sacramento County

Access Compliance Survey Report - Curb Ramps

Cost Summary

6762	Curb Ramp Required	NW	\$7,000.00
6763	Curb Ramp Required	SE	\$7,000.00
6761	Curb Ramp Required	SW	\$7,000.00

Total Cost for Street:	EASTMONT CT	\$21,000.00
-------------------------------	--------------------	--------------------

Intersection ID and Street Names:	Type:	Orientation:
-----------------------------------	-------	--------------

5920 EASTMONT CT and KIERNAN DR			\$21,000.00
8247	Parallel	NE	\$7,000.00
8246	Curb Ramp Required	NW	\$7,000.00
8248	Curb Ramp Required	SE	\$7,000.00

Total Cost for Street:	ANTELOPE RUN DR	\$28,000.00
-------------------------------	------------------------	--------------------

Intersection ID and Street Names:	Type:	Orientation:
-----------------------------------	-------	--------------

5921 ANTELOPE RUN DR and GAZELLE RUN WAY			\$28,000.00
5118	Parallel	NE	\$7,000.00
5117	Parallel	NW	\$7,000.00
5119	Parallel	SE	\$7,000.00
5120	Parallel	SW	\$7,000.00

Total Cost for Street:	BLACKJACK WAY	\$21,000.00
-------------------------------	----------------------	--------------------

Intersection ID and Street Names:	Type:	Orientation:
-----------------------------------	-------	--------------

5923 BLACKJACK WAY and SCOTER WAY			\$21,000.00
11223	Perpendicular	NE	\$7,000.00
11224	Perpendicular	NW	\$7,000.00
11222	Curb Ramp Required	SE	\$7,000.00

Total Cost for Street:	PALM AVE	\$14,000.00
-------------------------------	-----------------	--------------------

Intersection ID and Street Names:	Type:	Orientation:
-----------------------------------	-------	--------------

5925 PALM AVE and SANDSTONE ST			\$14,000.00
25536	Curb Ramp Required	NE	\$7,000.00
25535	Curb Ramp Required	NW	\$7,000.00

Total Cost for Street:	JARVIS LN	
-------------------------------	------------------	--

Intersection ID and Street Names:	Type:	Orientation:
-----------------------------------	-------	--------------

5926 JARVIS LN and STOCKTON BLVD			
136060	Driveway	E	

Total Cost for Street: SPRINGHAVEN CIR			\$21,000.00
Intersection ID and Street Names:	Type:	Orientation:	
5927 SPRINGHAVEN CIR and WILLOWWARD CIR			\$21,000.00
9717	Curb Ramp Required	NE	\$7,000.00
9718	Curb Ramp Required	NW	\$7,000.00
9719	Curb Ramp Required	SE	\$7,000.00

Total Cost for Street: ALMOND AVE			\$0.00
Intersection ID and Street Names:	Type:	Orientation:	
5928 ALMOND AVE and ELM AVE			\$0.00
27976	No Sidewalk, Curb Ramp Not Required	NW	\$0.00
27974	No Sidewalk, Curb Ramp Not Required	SE	\$0.00
27975	No Sidewalk, Curb Ramp Not Required	SW	\$0.00

Total Cost for Street: CATAMARAN DR			\$21,000.00
Intersection ID and Street Names:	Type:	Orientation:	
5930 CATAMARAN DR and STANFORD OAK DR			\$21,000.00
12576	Perpendicular	NE	\$7,000.00
12578	Curb Ramp Required	NW	\$7,000.00
12577	Perpendicular	SE	\$7,000.00

Total Cost for Street: SUMMER MIST CT			\$21,000.00
Intersection ID and Street Names:	Type:	Orientation:	
5931 SUMMER MIST CT and SUNSET DOWNS DR			\$21,000.00
30753	Perpendicular	NE	\$7,000.00
30752	Perpendicular	NW	\$7,000.00
30754	Curb Ramp Required	SE	\$7,000.00

Total Cost for Street: ANTELOPE HILLS DR			\$21,000.00
Intersection ID and Street Names:	Type:	Orientation:	
5933 ANTELOPE HILLS DR and GOLD RIDGE WAY			\$21,000.00
13143	Perpendicular	NE	\$7,000.00
13142	Perpendicular	SE	\$7,000.00
13141	Curb Ramp Required	SW	\$7,000.00

Total Cost for Street: 32ND AVE			\$14,000.00
Intersection ID and Street Names:	Type:	Orientation:	

5935	32ND AVE	and	49TH ST			\$14,000.00
	132944		Curb Ramp Required	NE		\$7,000.00
	2389		Curb Ramp Required	SW		\$7,000.00

Total Cost for Street: BETTY LOU DR						\$0.00
-------------------------------------	--	--	--	--	--	--------

Intersection ID and Street Names:		Type:	Orientation:		
-----------------------------------	--	-------	--------------	--	--

5936	BETTY LOU DR	and	NICHOLAS ST			\$0.00
	26324		No Sidewalk, Curb Ramp Not Required	NE		\$0.00
	26325		No Sidewalk, Curb Ramp Not Required	SW		\$0.00

Total Cost for Street: DAPHNE AVE						\$0.00
-----------------------------------	--	--	--	--	--	--------

Intersection ID and Street Names:		Type:	Orientation:		
-----------------------------------	--	-------	--------------	--	--

5937	DAPHNE AVE	and	THOR WAY			\$0.00
	16626		No Sidewalk, Curb Ramp Not Required	NE		\$0.00
	16625		No Sidewalk, Curb Ramp Not Required	NW		\$0.00
	16627		No Sidewalk, Curb Ramp Not Required	SE		\$0.00
	16624		No Sidewalk, Curb Ramp Not Required	SW		\$0.00

Total Cost for Street: OAK VIEW LN						\$14,000.00
------------------------------------	--	--	--	--	--	-------------

Intersection ID and Street Names:		Type:	Orientation:		
-----------------------------------	--	-------	--------------	--	--

5938	OAK VIEW LN	and	WILLINGS WAY			\$14,000.00
	136819		No Sidewalk, Curb Ramp Not Required	N		\$0.00
	133760		Curb Ramp Required	SE		\$7,000.00
	133759		Curb Ramp Required	SW		\$7,000.00

Total Cost for Street: ETHEL WAY						\$14,000.00
----------------------------------	--	--	--	--	--	-------------

Intersection ID and Street Names:		Type:	Orientation:		
-----------------------------------	--	-------	--------------	--	--

5940	ETHEL WAY	and	FRUITRIDGE RD			\$14,000.00
	886		Curb Ramp Required	SE		\$7,000.00
	885		Curb Ramp Required	SW		\$7,000.00

Total Cost for Street: GREEN GLEN WAY						\$21,000.00
---------------------------------------	--	--	--	--	--	-------------

Intersection ID and Street Names:		Type:	Orientation:		
-----------------------------------	--	-------	--------------	--	--

5941	GREEN GLEN WAY	and	MEGHAN WAY			\$21,000.00
	9730		Curb Ramp Required	NE		\$7,000.00
	9729		Curb Ramp Required	NW		\$7,000.00
	9731		Curb Ramp Required	SW		\$7,000.00

Total Cost for Street: BEDFORD PARK WAY			\$1,500.00
Intersection ID and Street Names:	Type:	Orientation:	
5942 BEDFORD PARK WAY and MOSS HILL WAY			\$1,500.00
23218	Parallel	NE	\$500.00
23219	Parallel	NW	\$500.00
23217	Parallel	SE	\$500.00

Total Cost for Street: FLETCHER FARM DR			\$14,000.00
Intersection ID and Street Names:	Type:	Orientation:	
5944 FLETCHER FARM DR and SCEPTRE CT			\$14,000.00
26219	Perpendicular	NE	\$7,000.00
26218	No Sidewalk, Curb Ramp Not Required	SE	\$0.00
26217	Curb Ramp Required	W	\$7,000.00

Total Cost for Street: CHERRY BROOK DR			\$0.00
Intersection ID and Street Names:	Type:	Orientation:	
5945 CHERRY BROOK DR and STETSON CT			\$0.00
21463	No Sidewalk, Curb Ramp Not Required	NE	\$0.00
21464	No Sidewalk, Curb Ramp Not Required	NW	\$0.00
21465	No Sidewalk, Curb Ramp Not Required	SE	\$0.00

Total Cost for Street: ELVYRA WAY			\$8,000.00
Intersection ID and Street Names:	Type:	Orientation:	
5946 ELVYRA WAY and FULTON AVE			\$8,000.00
1657	Parallel	NE	\$500.00
1656	Parallel	SE	\$500.00
132895	Parallel	SW	\$7,000.00

Total Cost for Street: SAGA WAY			\$21,000.00
Intersection ID and Street Names:	Type:	Orientation:	
5947 SAGA WAY and SAMANTHA WAY			\$21,000.00
26119	Curb Ramp Required	N	\$7,000.00
26120	Curb Ramp Required	SE	\$7,000.00
26121	Curb Ramp Required	SW	\$7,000.00

Total Cost for Street: ANTELOPE RD			\$21,000.00
Intersection ID and Street Names:	Type:	Orientation:	

5949 ANTELOPE RD and HEPBURN WAY			\$21,000.00
11412	Perpendicular	NE	\$7,000.00
11413	Perpendicular	NW	\$7,000.00
11411	Curb Ramp Required	SE	\$7,000.00

Total Cost for Street:	FLOXTREE CT	\$21,000.00
-------------------------------	--------------------	--------------------

Intersection ID and Street Names:	Type:	Orientation:
-----------------------------------	-------	--------------

5950 FLOXTREE CT and SPRINGGARDEN WAY			\$21,000.00
30029	Perpendicular	NE	\$7,000.00
30030	Curb Ramp Required	NW	\$7,000.00
30028	Perpendicular	SE	\$7,000.00

Total Cost for Street:	GRINZING WAY	\$21,000.00
-------------------------------	---------------------	--------------------

Intersection ID and Street Names:	Type:	Orientation:
-----------------------------------	-------	--------------

5951 GRINZING WAY and ROXHEIM CT			\$21,000.00
133398	Parallel	NW	\$7,000.00
133397	Parallel	SE	\$7,000.00
133399	Parallel	SW	\$7,000.00

Total Cost for Street:	SILVER CREST CIR	\$7,500.00
-------------------------------	-------------------------	-------------------

Intersection ID and Street Names:	Type:	Orientation:
-----------------------------------	-------	--------------

5954 SILVER CREST CIR and SILVER GLEN WAY			\$7,500.00
24880	Parallel	NE	\$500.00
24879	Parallel	NW	\$3,000.00
24881	Parallel	SE	\$3,500.00
24878	Parallel	SW	\$500.00

Total Cost for Street:	HEATHER RD	\$7,000.00
-------------------------------	-------------------	-------------------

Intersection ID and Street Names:	Type:	Orientation:
-----------------------------------	-------	--------------

5955 HEATHER RD and SAN JUAN AVE			\$7,000.00
8381	No Sidewalk, Curb Ramp Not Required	NE	\$0.00
8382	Curb Ramp Required	NW	\$7,000.00
8380	No Sidewalk, Curb Ramp Not Required	SE	\$0.00

Total Cost for Street:	IVY HILL WAY	\$21,000.00
-------------------------------	---------------------	--------------------

Intersection ID and Street Names:	Type:	Orientation:
-----------------------------------	-------	--------------

5957 IVY HILL WAY and IVY HILL WAY			\$21,000.00
13115	Perpendicular	NE	\$7,000.00
13116	Perpendicular	SE	\$7,000.00

13117	Curb Ramp Required	SW	\$7,000.00
Total Cost for Street: CRIMSON CT			\$21,000.00
Intersection ID and Street Names:	Type:	Orientation:	
5959 CRIMSON CT and MCDERMOTT DR			\$21,000.00
14535	Perpendicular	NE	\$7,000.00
14536	Parallel	SE	\$7,000.00
14537	Curb Ramp Required	SW	\$7,000.00
Total Cost for Street: MARTIN LUTHER KING			
Intersection ID and Street Names:	Type:	Orientation:	
5960 MARTIN LUTHER KING and STILLMAN PARK CIR			
135000	Driveway	E	
Total Cost for Street: 48TH AVE			\$21,000.00
Intersection ID and Street Names:	Type:	Orientation:	
5961 48TH AVE and MANMAR WAY			\$21,000.00
5793	Parallel	NE	\$7,000.00
5792	Parallel	NW	\$7,000.00
5791	Parallel	SW	\$7,000.00
Total Cost for Street: CABOCHON WAY			\$21,000.00
Intersection ID and Street Names:	Type:	Orientation:	
5962 CABOCHON WAY and FIRSTONE DR			\$21,000.00
34332	Parallel	NE	\$7,000.00
34333	Parallel	NW	\$7,000.00
34334	Parallel	SE	\$7,000.00
Total Cost for Street: TAMALPAIS WAY			\$0.00
Intersection ID and Street Names:	Type:	Orientation:	
5963 TAMALPAIS WAY and TOLEDO WAY			\$0.00
19200	No Sidewalk, Curb Ramp Not Required	NE	\$0.00
19201	No Sidewalk, Curb Ramp Not Required	SE	\$0.00
19202	No Sidewalk, Curb Ramp Not Required	SW	\$0.00
Total Cost for Street: KARL DR			\$21,000.00
Intersection ID and Street Names:	Type:	Orientation:	
5964 KARL DR and SAN MARCOS WAY			\$21,000.00

Sacramento County

Access Compliance Survey Report - Curb Ramps

Cost Summary

9492	Parallel	NE	\$7,000.00
9491	Parallel	SE	\$7,000.00
9490	Parallel	SW	\$7,000.00

Total Cost for Street:	HOPYARD WAY	\$1,500.00
-------------------------------	--------------------	-------------------

Intersection ID and Street Names:	Type:	Orientation:
-----------------------------------	-------	--------------

5965	HOPYARD WAY	and	MORNING HILLS ST	\$1,500.00
	26174	Parallel	NE	\$500.00
	26173	Parallel	NW	\$500.00
	26175	Parallel	SW	\$500.00

Total Cost for Street:	ARROYO GRANDE DR	\$0.00
-------------------------------	-------------------------	---------------

Intersection ID and Street Names:	Type:	Orientation:
-----------------------------------	-------	--------------

5968	ARROYO GRANDE DR	and	LA SIERRA DR		\$0.00
	19759	No Sidewalk, Curb Ramp Not Required	NE		\$0.00
	19758	No Sidewalk, Curb Ramp Not Required	NW		\$0.00
	19757	No Sidewalk, Curb Ramp Not Required	SW		\$0.00

Total Cost for Street:	NUGGET RD	\$0.00
-------------------------------	------------------	---------------

Intersection ID and Street Names:	Type:	Orientation:
-----------------------------------	-------	--------------

5973 NUGGET RD and PHOENIX AVE				\$0.00
13658	No Sidewalk, Curb Ramp Not Required	NE		\$0.00
13657	No Sidewalk, Curb Ramp Not Required	NW		\$0.00
13656	No Sidewalk, Curb Ramp Not Required	SW		\$0.00

Total Cost for Street:	CASHEL WAY	\$21,000.00
-------------------------------	-------------------	--------------------

Intersection ID and Street Names:	Type:	Orientation:
-----------------------------------	-------	--------------

5974	CASHEL WAY	and	MONTEVINA DR		\$21,000.00
	31850		Curb Ramp Required	NE	\$7,000.00
	31849		Perpendicular	SE	\$7,000.00
	31848		Perpendicular	SW	\$7,000.00

Total Cost for Street:	CALVINE RD	\$22,000.00
-------------------------------	-------------------	--------------------

Intersection ID and Street Names:	Type:	Orientation:
-----------------------------------	-------	--------------

5975	CALVINE RD	and	CLIFFCREST DR		\$22,000.00
	32344		Parallel	ESE	\$500.00
	32339		Parallel	NE	\$7,000.00
	32340		Parallel	NW	\$3,500.00
	32343		Parallel	SSE	\$500.00

Sacramento County

Access Compliance Survey Report - Curb Ramps

Cost Summary

32342	Parallel	SSW	\$3,500.00
32341	Parallel	WSW	\$7,000.00
Total Cost for Street: TIMBER COVE WAY			\$13,000.00
Intersection ID and Street Names: Type: Orientation:			
5977 TIMBER COVE WAY and TIMBER COVE WAY			\$13,000.00
31918	Parallel	NE	\$7,000.00
31916	Parallel	NW	\$3,000.00
31917	Parallel	SW	\$3,000.00
Total Cost for Street: AMULET PL			\$21,000.00
Intersection ID and Street Names: Type: Orientation:			
5978 AMULET PL and CABOCHON WAY			\$21,000.00
34385	Parallel	NE	\$7,000.00
34386	Parallel	SE	\$7,000.00
34387	Parallel	SW	\$7,000.00
Total Cost for Street: LATHAM DR			\$21,000.00
Intersection ID and Street Names: Type: Orientation:			
5979 LATHAM DR and ROYCE WAY			\$21,000.00
2867	Curb Ramp Required	NE	\$7,000.00
2866	Curb Ramp Required	NW	\$7,000.00
2868	Curb Ramp Required	SE	\$7,000.00
Total Cost for Street: MARCONI AVE			\$24,000.00
Intersection ID and Street Names: Type: Orientation:			
5981 MARCONI AVE and MISSION AVE			\$24,000.00
133624	Parallel	NE	\$7,000.00
133623	Parallel	NW	\$7,000.00
133625	Parallel	SE	\$7,000.00
133626	Perpendicular	SW	\$3,000.00
Total Cost for Street: FAIRMONT WAY			\$0.00
Intersection ID and Street Names: Type: Orientation:			
5982 FAIRMONT WAY and SHERATON DR			\$0.00
17920	No Sidewalk, Curb Ramp Not Required	NE	\$0.00
17921	No Sidewalk, Curb Ramp Not Required	SE	\$0.00
17922	No Sidewalk, Curb Ramp Not Required	SW	\$0.00

Total Cost for Street: 20TH AVE			\$13,000.00
Intersection ID and Street Names:	Type:	Orientation:	
5983 20TH AVE and 44TH ST			\$13,000.00
834	Parallel	NW	\$2,500.00
833	Parallel	SE	\$7,000.00
832	Parallel	SW	\$3,500.00

Total Cost for Street: ALCOSTA WAY			\$21,000.00
Intersection ID and Street Names:	Type:	Orientation:	
5984 ALCOSTA WAY and KANSAS WAY			\$21,000.00
7415	Perpendicular	NE	\$7,000.00
7416	Perpendicular	SE	\$7,000.00
7417	Curb Ramp Required	SW	\$7,000.00

Total Cost for Street: BEECH AVE			\$0.00
Intersection ID and Street Names:	Type:	Orientation:	
5985 BEECH AVE and STEVE WAY			\$0.00
17699	No Sidewalk, Curb Ramp Not Required	NE	\$0.00
17700	No Sidewalk, Curb Ramp Not Required	NW	\$0.00
17701	No Sidewalk, Curb Ramp Not Required	SW	\$0.00

Total Cost for Street: BEAR RIVER DR			\$21,000.00
Intersection ID and Street Names:	Type:	Orientation:	
5986 BEAR RIVER DR and YGNACIO DR			\$21,000.00
14357	Perpendicular	NE	\$7,000.00
14358	Perpendicular	NW	\$7,000.00
14356	Curb Ramp Required	SE	\$7,000.00

Total Cost for Street: BRIDGET DR			\$21,000.00
Intersection ID and Street Names:	Type:	Orientation:	
5988 BRIDGET DR and LLANOVISTA DR			\$21,000.00
31905	Curb Ramp Required	NE	\$7,000.00
31904	Parallel	SE	\$7,000.00
31903	Parallel	SW	\$7,000.00

Total Cost for Street: POLK ST			
Intersection ID and Street Names:	Type:	Orientation:	

5990 POLK ST and UNNAMED RD

7705

Driveway

W

Total Cost for Street: KIES WAY

\$21,000.00

Intersection ID and Street Names:

Type:

Orientation:

5991 KIES WAY and TRACY CT

\$21,000.00

9640

Curb Ramp Required

NE

\$7,000.00

9641

Curb Ramp Required

NW

\$7,000.00

9639

Curb Ramp Required

SE

\$7,000.00

Total Cost for Street: FAWN WAY

\$7,000.00

Intersection ID and Street Names:

Type:

Orientation:

5994 FAWN WAY and REQUA WAY

\$7,000.00

133459

No Sidewalk, Curb Ramp Not Required

N

\$0.00

133458

No Sidewalk, Curb Ramp Not Required

SE

\$0.00

133457

Parallel

SW

\$7,000.00

Total Cost for Street: POINT REYES WAY

\$21,000.00

Intersection ID and Street Names:

Type:

Orientation:

5995 POINT REYES WAY and SQUAW VALLEY WAY

\$21,000.00

7058

Curb Ramp Required

NE

\$7,000.00

7059

Curb Ramp Required

NW

\$7,000.00

7060

Curb Ramp Required

SW

\$7,000.00

Total Cost for Street: PALMAIRE WAY

\$10,000.00

Intersection ID and Street Names:

Type:

Orientation:

5996 PALMAIRE WAY and TRAJAN DR

\$10,000.00

18641

Parallel

NE

\$3,500.00

18642

Parallel

NW

\$3,000.00

18640

Parallel

SE

\$3,500.00

Total Cost for Street: KENNETH AVE

\$14,000.00

Intersection ID and Street Names:

Type:

Orientation:

5997 KENNETH AVE and WADE CT

\$14,000.00

22098

No Sidewalk, Curb Ramp Not Required

NE

\$0.00

22101

Curb Ramp Required

NW

\$7,000.00

22099

No Sidewalk, Curb Ramp Not Required

SE

\$0.00

22100

Curb Ramp Required

SW

\$7,000.00

Total Cost for Street: TEA BERRY WAY			\$21,000.00
Intersection ID and Street Names:	Type:	Orientation:	
5998 TEA BERRY WAY and TEA CART WAY			\$21,000.00
31188	Perpendicular	NE	\$7,000.00
31187	Curb Ramp Required	NW	\$7,000.00
31189	Perpendicular	SE	\$7,000.00

Total Cost for Street: ARMANDO CT			\$21,000.00
Intersection ID and Street Names:	Type:	Orientation:	
6000 ARMANDO CT and POINT LOMA WAY			\$21,000.00
30992	Perpendicular	NE	\$7,000.00
30993	Perpendicular	NW	\$7,000.00
30991	Curb Ramp Required	SE	\$7,000.00

Total Cost for Street: CENTURY WAY			\$21,000.00
Intersection ID and Street Names:	Type:	Orientation:	
6002 CENTURY WAY and MERCER WAY			\$21,000.00
29489	Curb Ramp Required	NW	\$7,000.00
29491	Perpendicular	SE	\$7,000.00
29490	Perpendicular	SW	\$7,000.00

Total Cost for Street: AVA WAY			\$21,000.00
Intersection ID and Street Names:	Type:	Orientation:	
6003 AVA WAY and VOLEYN ST			\$21,000.00
25716	Curb Ramp Required	NE	\$7,000.00
25717	Curb Ramp Required	SE	\$7,000.00
25715	Curb Ramp Required	W	\$7,000.00

Total Cost for Street: LAMBETH WAY			\$21,000.00
Intersection ID and Street Names:	Type:	Orientation:	
6004 LAMBETH WAY and MINX WAY			\$21,000.00
135736	Parallel	NE	\$7,000.00
135735	Curb Ramp Required	NW	\$7,000.00
135737	Parallel	SE	\$7,000.00

Total Cost for Street: CARNS CT			\$21,000.00
Intersection ID and Street Names:	Type:	Orientation:	

6005 CARNES CT and LIVOTI AVE				\$21,000.00
133822	Perpendicular	NE		\$7,000.00
133823	Parallel	SE		\$7,000.00
133824	Curb Ramp Required	SW		\$7,000.00

Total Cost for Street:	BAILEY LOOP	\$21,000.00
-------------------------------	--------------------	--------------------

Intersection ID and Street Names:	Type:	Orientation:
-----------------------------------	-------	--------------

6008 BAILEY LOOP and R ST				
30239	Driveway	NE		

Total Cost for Street:	PALMGATE CT	\$21,000.00
-------------------------------	--------------------	--------------------

Intersection ID and Street Names:	Type:	Orientation:
-----------------------------------	-------	--------------

6009 PALMGATE CT and TIMBERCREEK WAY				\$21,000.00
13412	Perpendicular	NE		\$7,000.00
13411	Perpendicular	NW		\$7,000.00
13413	Curb Ramp Required	SE		\$7,000.00

Total Cost for Street:	FAWN CROSSING WAY	\$21,000.00
-------------------------------	--------------------------	--------------------

Intersection ID and Street Names:	Type:	Orientation:
-----------------------------------	-------	--------------

6010 FAWN CROSSING WAY and FAWN HOLLOW WAY				\$21,000.00
5281	Parallel	NE		\$7,000.00
5279	Parallel	SE		\$7,000.00
5280	Parallel	SW		\$7,000.00

Total Cost for Street:	BIG HORN WAY	\$21,000.00
-------------------------------	---------------------	--------------------

Intersection ID and Street Names:	Type:	Orientation:
-----------------------------------	-------	--------------

6012 BIG HORN WAY and SALINA WAY				\$21,000.00
7340	Perpendicular	NE		\$7,000.00
7341	Perpendicular	NW		\$7,000.00
7342	Curb Ramp Required	SW		\$7,000.00

Total Cost for Street:	KARM WAY	\$21,000.00
-------------------------------	-----------------	--------------------

Intersection ID and Street Names:	Type:	Orientation:
-----------------------------------	-------	--------------

6013 KARM WAY and KARM WAY				\$21,000.00
10281	Curb Ramp Required	N		\$7,000.00
10280	Perpendicular	SE		\$7,000.00
10282	Perpendicular	SW		\$7,000.00

Total Cost for Street: ORANGE AVE			\$25,000.00
Intersection ID and Street Names:	Type:	Orientation:	
6014 ORANGE AVE and STOCKTON BLVD			\$25,000.00
10614	Pedestrian Pad Required	NE	\$3,000.00
10613	Parallel	NNW	\$7,000.00
10615	Pedestrian Pad Required	SE	\$3,000.00
10616	Pedestrian Pad	SSW	\$2,500.00
10612	Parallel	WNW	\$7,000.00
10617	Pedestrian Pad	WSW	\$2,500.00

Total Cost for Street: HARRINGTON WAY			
Intersection ID and Street Names:	Type:	Orientation:	
6015 HARRINGTON WAY and HARRINGTON WAY			
1068	Driveway	W	

Total Cost for Street: 55TH ST			\$28,000.00
Intersection ID and Street Names:	Type:	Orientation:	
6016 55TH ST and 6TH PKWY			\$28,000.00
136021	Parallel	NE	\$3,500.00
136020	Parallel	NW	\$7,000.00
136023	Parallel	SSW	\$7,000.00
136024	Parallel	SW	\$3,500.00
136022	Parallel	WSW	\$7,000.00

Total Cost for Street: ANDALUSIAN DR			\$0.00
Intersection ID and Street Names:	Type:	Orientation:	
6018 ANDALUSIAN DR and MANTOVA CT			\$0.00
23091	No Sidewalk, Curb Ramp Not Required	NE	\$0.00
23092	No Sidewalk, Curb Ramp Not Required	SE	\$0.00
23090	No Sidewalk, Curb Ramp Not Required	W	\$0.00

Total Cost for Street: NOB HILL DR			\$21,000.00
Intersection ID and Street Names:	Type:	Orientation:	
6019 NOB HILL DR and RIDGECREST CT			\$21,000.00
4718	Curb Ramp Required	NW	\$7,000.00
4716	Curb Ramp Required	SE	\$7,000.00
4717	Curb Ramp Required	SW	\$7,000.00

Total Cost for Street: CHRIS AVE				\$14,000.00
Intersection ID and Street Names:		Type:	Orientation:	
6020 CHRIS AVE and LORIN AVE				\$14,000.00
9142	No Sidewalk, Curb Ramp Not Required	NE	\$0.00	
9140	Curb Ramp Required	SE	\$7,000.00	
9141	Curb Ramp Required	SW	\$7,000.00	
Total Cost for Street: GLENDALE LN				\$14,000.00
Intersection ID and Street Names:		Type:	Orientation:	
6024 GLENDALE LN and MARKSTON RD				\$14,000.00
1774	Curb Ramp Required	SE	\$7,000.00	
1775	Perpendicular	SW	\$7,000.00	
Total Cost for Street: BLACHLY WAY				
Intersection ID and Street Names:		Type:	Orientation:	
6025 BLACHLY WAY and UNNAMED RD				
135166	Driveway	E		
Total Cost for Street: RAWHIDE WAY				\$21,000.00
Intersection ID and Street Names:		Type:	Orientation:	
6026 RAWHIDE WAY and ROGUE RIVER DR				\$21,000.00
7011	Parallel	NE	\$7,000.00	
7010	Parallel	NW	\$7,000.00	
7012	Parallel	SE	\$7,000.00	
Total Cost for Street: COLUSA WAY				\$21,000.00
Intersection ID and Street Names:		Type:	Orientation:	
6029 COLUSA WAY and GARFIELD AVE				\$21,000.00
13437	Curb Ramp Required	NE	\$7,000.00	
13436	Curb Ramp Required	NW	\$7,000.00	
13438	Curb Ramp Required	SW	\$7,000.00	
Total Cost for Street: COOLWOODS WAY				\$21,000.00
Intersection ID and Street Names:		Type:	Orientation:	
6032 COOLWOODS WAY and PRAIRIEWOODS DR				\$21,000.00
31198	Curb Ramp Required	NW	\$7,000.00	
31196	Perpendicular	SE	\$7,000.00	

31197	Perpendicular	SW	\$7,000.00
-------	---------------	----	------------

Total Cost for Street: ALRENE CT

Intersection ID and Street Names:	Type:	Orientation:
6033 ALRENE CT and WALNUT AVE		
16784	Driveway	NE

Total Cost for Street: AMBLER ST**\$21,000.00**

Intersection ID and Street Names:	Type:	Orientation:
6034 AMBLER ST and CAYUSE WAY		
6033	Curb Ramp Required	NE
6031	Curb Ramp Required	NW
6032	Curb Ramp Required	SE

\$21,000.00

\$7,000.00

\$7,000.00

\$7,000.00

Total Cost for Street: SAWTELLE WAY**\$14,000.00**

Intersection ID and Street Names:	Type:	Orientation:
6036 SAWTELLE WAY and WOODMAN WAY		
7083	No Sidewalk, Curb Ramp Not Required	NE
7084	Curb Ramp Required	SE
7085	Parallel	SW

\$14,000.00

\$0.00

\$7,000.00

\$7,000.00

Total Cost for Street: MONTCLAIRE ST**\$0.00**

Intersection ID and Street Names:	Type:	Orientation:
6039 MONTCLAIRE ST and ORCHARD LN		
18414	No Sidewalk, Curb Ramp Not Required	NE
18415	No Sidewalk, Curb Ramp Not Required	SE
18416	No Sidewalk, Curb Ramp Not Required	W

\$0.00

\$0.00

\$0.00

\$0.00

Total Cost for Street: BUFFALO AVE**\$14,000.00**

Intersection ID and Street Names:	Type:	Orientation:
6040 BUFFALO AVE and DREDGER WAY		
32022	No Sidewalk, Curb Ramp Not Required	NE
32023	No Sidewalk, Curb Ramp Not Required	NW
32021	Curb Ramp Required	SE
32020	Curb Ramp Required	SW

\$14,000.00

\$0.00

\$0.00

\$7,000.00

\$7,000.00

Total Cost for Street: CECILE WAY**\$21,000.00**

Intersection ID and Street Names:	Type:	Orientation:
-----------------------------------	-------	--------------

6041	CECILE WAY	and	EISENHOWER DR		\$21,000.00
	9317		Curb Ramp Required	NE	\$7,000.00
	9316		Curb Ramp Required	NW	\$7,000.00
	9315		Parallel	SW	\$7,000.00

Total Cost for Street:	ORANGE HILL LN	\$21,000.00
-------------------------------	-----------------------	--------------------

Intersection ID and Street Names:	Type:	Orientation:
-----------------------------------	-------	--------------

6042	ORANGE HILL LN	and	PALM DR		
	133669		Driveway	E	

Total Cost for Street:	BOURBON DR	\$21,000.00
-------------------------------	-------------------	--------------------

Intersection ID and Street Names:	Type:	Orientation:
-----------------------------------	-------	--------------

6043	BOURBON DR	and	SCOTCH CT		\$21,000.00
	3003		Perpendicular	NE	\$7,000.00
	3002		Perpendicular	NW	\$7,000.00
	3001		Curb Ramp Required	SW	\$7,000.00

Total Cost for Street:	ARMAND GEORGE DR	\$17,500.00
-------------------------------	-------------------------	--------------------

Intersection ID and Street Names:	Type:	Orientation:
-----------------------------------	-------	--------------

6044	ARMAND GEORGE DR	and	BADER RD		\$17,500.00
	134793		Parallel	NE	\$3,500.00
	134794		Parallel	NNE	\$3,500.00
	134795		Parallel	NNW	\$7,000.00
	134796		Parallel	NW	\$3,500.00

Total Cost for Street:	BAINBRIDGE DR	\$4,500.00
-------------------------------	----------------------	-------------------

Intersection ID and Street Names:	Type:	Orientation:
-----------------------------------	-------	--------------

6046	BAINBRIDGE DR	and	HOLBROOK WAY		\$4,500.00
	13093		Parallel	NE	\$3,500.00
	13092		Parallel	NW	\$500.00
	13094		Parallel	SE	\$500.00

Total Cost for Street:	COTTAGE WAY	\$7,000.00
-------------------------------	--------------------	-------------------

Intersection ID and Street Names:	Type:	Orientation:
-----------------------------------	-------	--------------

6047	COTTAGE WAY	and	MADERA RD		\$7,000.00
	1384		No Sidewalk, Curb Ramp Not Required	NE	\$0.00
	1383		No Sidewalk, Curb Ramp Not Required	NW	\$0.00
	133143		Curb Ramp Required	SE	\$7,000.00

Total Cost for Street: SPRING GLEN DR			\$21,000.00
Intersection ID and Street Names:	Type:	Orientation:	
6051 SPRING GLEN DR and SUNBONNET DR			\$21,000.00
29474	Curb Ramp Required	NW	\$7,000.00
29476	Parallel	SE	\$7,000.00
29475	Perpendicular	SW	\$7,000.00
Total Cost for Street: TALLYHO DR			\$17,000.00
Intersection ID and Street Names:	Type:	Orientation:	
6052 TALLYHO DR and TALLYHO DR			\$17,000.00
22254	Parallel	NE	\$3,000.00
22255	Perpendicular	NW	\$7,000.00
22256	Curb Ramp Required	SW	\$7,000.00
Total Cost for Street: ENFIELD ST			\$21,000.00
Intersection ID and Street Names:	Type:	Orientation:	
6053 ENFIELD ST and HILLTOP DR			\$21,000.00
134005	Curb Ramp Required	NW	\$7,000.00
134007	Curb Ramp Required	SE	\$7,000.00
134006	Curb Ramp Required	SW	\$7,000.00
Total Cost for Street: ALDER CREST CT			\$21,000.00
Intersection ID and Street Names:	Type:	Orientation:	
6055 ALDER CREST CT and WILLOW GROVE WAY			\$21,000.00
30976	Perpendicular	NE	\$7,000.00
30975	Perpendicular	SE	\$7,000.00
30977	Curb Ramp Required	SW	\$7,000.00
Total Cost for Street: DOWNING PLACE WAY			\$21,000.00
Intersection ID and Street Names:	Type:	Orientation:	
6056 DOWNING PLACE WAY and TWEED CT			\$21,000.00
18145	Perpendicular	NW	\$7,000.00
18143	Curb Ramp Required	SE	\$7,000.00
18144	Perpendicular	SW	\$7,000.00
Total Cost for Street: BRADSHAW RD			\$10,000.00
Intersection ID and Street Names:	Type:	Orientation:	

6058	BRADSHAW RD	and	US 50 EB BRADSHAW RD OFF		\$10,000.00
	136616	Perpendicular	NW		\$6,500.00
	136615	Parallel	SW		\$3,500.00

Total Cost for Street: GREEN BAY WAY					\$9,500.00
--------------------------------------	--	--	--	--	------------

Intersection ID and Street Names:	Type:	Orientation:
-----------------------------------	-------	--------------

6061	GREEN BAY WAY	and	VANCOUVER DR		\$9,500.00
	7264	Parallel	NE		\$3,500.00
	7265	Parallel	NW		\$3,000.00
	7266	Parallel	SW		\$3,000.00

Total Cost for Street: LUCCHESI DR					\$21,000.00
------------------------------------	--	--	--	--	-------------

Intersection ID and Street Names:	Type:	Orientation:
-----------------------------------	-------	--------------

6062	LUCCHESI DR	and	YORKTON WAY		\$21,000.00
	134366	Parallel	NE		\$7,000.00
	134367	Parallel	NW		\$7,000.00
	134365	Curb Ramp Required	SE		\$7,000.00

Total Cost for Street: GOLD RIVER RD					\$21,000.00
--------------------------------------	--	--	--	--	-------------

Intersection ID and Street Names:	Type:	Orientation:
-----------------------------------	-------	--------------

6063	GOLD RIVER RD	and	PYRITES WAY		\$21,000.00
	22873	Curb Ramp Required	E		\$7,000.00
	22871	Perpendicular	NW		\$7,000.00
	22872	Perpendicular	SW		\$7,000.00

Total Cost for Street: BAINBRIDGE DR					\$21,000.00
--------------------------------------	--	--	--	--	-------------

Intersection ID and Street Names:	Type:	Orientation:
-----------------------------------	-------	--------------

6064	BAINBRIDGE DR	and	DANFIELD CIR		\$21,000.00
	12783	Curb Ramp Required	NE		\$14,000.00
	12784	Curb Ramp Required	NW		\$7,000.00

Total Cost for Street: AGATHA WAY					\$21,000.00
-----------------------------------	--	--	--	--	-------------

Intersection ID and Street Names:	Type:	Orientation:
-----------------------------------	-------	--------------

6065	AGATHA WAY	and	CLINTON RD		\$21,000.00
	1458	Perpendicular	NE		\$7,000.00
	1459	Perpendicular	NW		\$7,000.00
	133159	Curb Ramp Required	SE		\$7,000.00

Total Cost for Street:	ELFRIEDE WAY	\$21,000.00
-------------------------------	---------------------	--------------------

Intersection ID and Street Names:	Type:	Orientation:	
6067 ELFRIEDE WAY and SOULES WAY			\$21,000.00
3485	Perpendicular	NE	\$7,000.00
3486	Perpendicular	SE	\$7,000.00
133109	Curb Ramp Required	W	\$7,000.00

Total Cost for Street:	OAK RIVER CT	\$21,000.00
-------------------------------	---------------------	--------------------

Intersection ID and Street Names:	Type:	Orientation:	
6069 OAK RIVER CT and THOUSAND OAKS CT			\$21,000.00
21172	Perpendicular	NE	\$7,000.00
21171	Perpendicular	SE	\$7,000.00
21170	Curb Ramp Required	W	\$7,000.00

Total Cost for Street:	COTTAGE WAY	
-------------------------------	--------------------	--

Intersection ID and Street Names:	Type:	Orientation:	
6070 COTTAGE WAY and PORTER WAY			
1378	Driveway	NE	
1377	Driveway	NW	

Total Cost for Street:	ARCHWOOD RD	\$0.00
-------------------------------	--------------------	---------------

Intersection ID and Street Names:	Type:	Orientation:	
6071 ARCHWOOD RD and REGENT RD			\$0.00
18485	No Sidewalk, Curb Ramp Not Required	N	\$0.00
18483	No Sidewalk, Curb Ramp Not Required	SE	\$0.00
18484	No Sidewalk, Curb Ramp Not Required	SW	\$0.00

Total Cost for Street:	STENCAR DR	\$21,000.00
-------------------------------	-------------------	--------------------

Intersection ID and Street Names:	Type:	Orientation:	
6072 STENCAR DR and VASOS WAY			\$21,000.00
135680	Curb Ramp Required	NE	\$7,000.00
135681	Curb Ramp Required	NW	\$7,000.00
135679	Curb Ramp Required	SE	\$7,000.00

Total Cost for Street:	JACKSON ST	
-------------------------------	-------------------	--

Intersection ID and Street Names:	Type:	Orientation:	
6073 JACKSON ST and UNNAMED RD			

6802

Driveway

W

Total Cost for Street: COTTAGE WAY**\$14,000.00**

Intersection ID and Street Names:

Type:

Orientation:

6075 COTTAGE WAY and TEVIS RD**\$14,000.00**

1390

No Sidewalk, Curb Ramp Not Required

NE

\$0.00

1391

No Sidewalk, Curb Ramp Not Required

NW

\$0.00

1389

Perpendicular

SE

\$7,000.00

1392

Parallel

SW

\$7,000.00

Total Cost for Street: BEECH AVE**\$14,000.00**

Intersection ID and Street Names:

Type:

Orientation:

6076 BEECH AVE and KEVMICH WAY**\$14,000.00**

17669

No Sidewalk, Curb Ramp Not Required

NE

\$0.00

17670

Parallel

NW

\$7,000.00

17671

Parallel

SW

\$7,000.00

Total Cost for Street: GROVE ST PINE ST ALY

Intersection ID and Street Names:

Type:

Orientation:

6077 GROVE ST PINE ST ALY and LORD ST

136357

Driveway

NW

Total Cost for Street: TAMARA DR**\$21,000.00**

Intersection ID and Street Names:

Type:

Orientation:

6078 TAMARA DR and TANAKA CT**\$21,000.00**

133858

Curb Ramp Required

NE

\$7,000.00

133859

Perpendicular

SE

\$7,000.00

133860

Perpendicular

SW

\$7,000.00

Total Cost for Street: EAGLESON CT**\$21,000.00**

Intersection ID and Street Names:

Type:

Orientation:

6079 EAGLESON CT and TWIN FALLS DR**\$21,000.00**

6998

Curb Ramp Required

NE

\$7,000.00

6999

Curb Ramp Required

NW

\$7,000.00

7000

Curb Ramp Required

SE

\$7,000.00

Total Cost for Street: GIBBONS DR**\$0.00**

Intersection ID and Street Names:

Type:

Orientation:

6080	GIBBONS DR	and	HENDERSON WAY		\$0.00
	21026	No Sidewalk, Curb Ramp Not Required	NE		\$0.00
	21025	No Sidewalk, Curb Ramp Not Required	NW		\$0.00
	21027	No Sidewalk, Curb Ramp Not Required	SE		\$0.00
	21028	No Sidewalk, Curb Ramp Not Required	SW		\$0.00

Total Cost for Street: CASA DANIELLE CIR					\$14,000.00
--	--	--	--	--	-------------

Intersection ID and Street Names:	Type:	Orientation:
-----------------------------------	-------	--------------

6081	CASA DANIELLE CIR	and	CASA NICOLE WAY		\$14,000.00
	2412	Parallel	SE		\$7,000.00
	2413	Parallel	SW		\$7,000.00

Total Cost for Street: MADISON AVE					
------------------------------------	--	--	--	--	--

Intersection ID and Street Names:	Type:	Orientation:
-----------------------------------	-------	--------------

6083	MADISON AVE	and	UNNAMED RD		
	7732	Driveway	S		

Total Cost for Street: BECERRA WAY					\$21,000.00
------------------------------------	--	--	--	--	-------------

Intersection ID and Street Names:	Type:	Orientation:
-----------------------------------	-------	--------------

6084	BECERRA WAY	and	EDISON AVE		\$21,000.00
	21246	Curb Ramp Required	NE		\$7,000.00
	21247	Curb Ramp Required	NW		\$7,000.00
	21249	Curb Ramp Required	SE		\$7,000.00
	21248	No Sidewalk, Curb Ramp Not Required	SW		\$0.00

Total Cost for Street: DELICATO WAY					\$21,000.00
-------------------------------------	--	--	--	--	-------------

Intersection ID and Street Names:	Type:	Orientation:
-----------------------------------	-------	--------------

6085	DELICATO WAY	and	PARDUCCI WAY		\$21,000.00
	133484	Parallel	NE		\$7,000.00
	133485	Parallel	NW		\$7,000.00
	133486	Parallel	SW		\$7,000.00

Total Cost for Street: CITRON CT					\$21,000.00
----------------------------------	--	--	--	--	-------------

Intersection ID and Street Names:	Type:	Orientation:
-----------------------------------	-------	--------------

6086	CITRON CT	and	ROLLINS WAY		\$21,000.00
	28404	Perpendicular	NE		\$7,000.00
	28405	Perpendicular	NW		\$7,000.00
	28403	Curb Ramp Required	SE		\$7,000.00

Total Cost for Street: OLD ORCHARD WAY			\$21,000.00
Intersection ID and Street Names:	Type:	Orientation:	
6087 OLD ORCHARD WAY and PECAN AVE			\$21,000.00
18971	Perpendicular	NE	\$7,000.00
18972	Curb Ramp Required	NW	\$7,000.00
18970	Perpendicular	SE	\$7,000.00

Total Cost for Street: GIBSON VIEW WAY			\$14,000.00
Intersection ID and Street Names:	Type:	Orientation:	
6089 GIBSON VIEW WAY and WATT AVE			\$14,000.00
23827	Perpendicular	NW	\$7,000.00
23826	Perpendicular	SW	\$7,000.00

Total Cost for Street: AUBERRY DR			\$21,000.00
Intersection ID and Street Names:	Type:	Orientation:	
6091 AUBERRY DR and CUTLER WAY			\$21,000.00
31061	Perpendicular	NE	\$7,000.00
31060	Curb Ramp Required	NW	\$7,000.00
31062	Perpendicular	SE	\$7,000.00

Total Cost for Street: TOWN CIR			\$0.00
Intersection ID and Street Names:	Type:	Orientation:	
6092 TOWN CIR and TOWN CIR			\$0.00
19247	No Sidewalk, Curb Ramp Not Required	NW	\$0.00
19248	No Sidewalk, Curb Ramp Not Required	SE	\$0.00
19246	No Sidewalk, Curb Ramp Not Required	SW	\$0.00

Total Cost for Street: CHANTAL WAY			\$17,000.00
Intersection ID and Street Names:	Type:	Orientation:	
6093 CHANTAL WAY and SILVERLEAF WAY			\$17,000.00
134418	Parallel	NE	\$3,000.00
134419	Parallel	NNW	\$7,000.00
134417	Parallel	SE	\$7,000.00

Total Cost for Street: PARK PLACE DR			\$21,000.00
Intersection ID and Street Names:	Type:	Orientation:	
6094 PARK PLACE DR and PARK PLACE DR			\$21,000.00

Sacramento County

Access Compliance Survey Report - Curb Ramps

Cost Summary

19717	Perpendicular	NW	\$7,000.00
19718	Curb Ramp Required	SE	\$7,000.00
19716	Perpendicular	SW	\$7,000.00

Total Cost for Street:	CASTLE OAKS CT	\$28,000.00
-------------------------------	-----------------------	--------------------

Intersection ID and Street Names:	Type:	Orientation:
-----------------------------------	-------	--------------

6095 CASTLE OAKS CT and CROOKED STICK DR			\$28,000.00
34473	Parallel	NE	\$7,000.00
34474	Parallel	NW	\$7,000.00
34476	Parallel	SE	\$7,000.00
34475	Parallel	SW	\$7,000.00

Total Cost for Street:	ALBERTA AVE	\$0.00
-------------------------------	--------------------	---------------

Intersection ID and Street Names:	Type:	Orientation:
-----------------------------------	-------	--------------

6096 ALBERTA AVE and BURNECE ST				\$0.00
18426	No Sidewalk, Curb Ramp Not Required	NE		\$0.00
18427	No Sidewalk, Curb Ramp Not Required	SE		\$0.00
18428	No Sidewalk, Curb Ramp Not Required	W		\$0.00

Total Cost for Street:	MERRYWOOD DR	\$0.00
-------------------------------	---------------------	---------------

Intersection ID and Street Names:	Type:	Orientation:
-----------------------------------	-------	--------------

6097 MERRYWOOD DR and PARKWOOD DR				\$0.00
1666	No Sidewalk, Curb Ramp Not Required	E		\$0.00
1665	No Sidewalk, Curb Ramp Not Required	N		\$0.00
136762	No Sidewalk, Curb Ramp Not Required	NW		\$0.00

Total Cost for Street:	GILMAN WAY	\$21,000.00
-------------------------------	-------------------	--------------------

Intersection ID and Street Names:	Type:	Orientation:
-----------------------------------	-------	--------------

6098	GILMAN WAY	and	N HAVEN DR		\$21,000.00
	9535		Parallel	NE	\$7,000.00
	9534		Parallel	NW	\$7,000.00
	9533		Parallel	SW	\$7,000.00

Total Cost for Street:	JUDETTE AVE	\$21,000.00
-------------------------------	--------------------	--------------------

Intersection ID and Street Names:	Type:	Orientation:
-----------------------------------	-------	--------------

6100 JUDETTE AVE and POWER INN RD				\$21,000.00
9063	Perpendicular	NE		\$7,000.00
9061	Curb Ramp Required	NW		\$7,000.00
9062	Perpendicular	SE		\$7,000.00

Total Cost for Street: FRANKLIN BLVD				\$10,000.00
Intersection ID and Street Names:		Type:	Orientation:	
6101 FRANKLIN BLVD and MARTIN LUTHER KING JR BLVD				\$10,000.00
136016	Parallel	NE		\$7,000.00
136017	Perpendicular	NW		\$3,000.00
Total Cost for Street: CARMICHAEL WAY				\$14,000.00
Intersection ID and Street Names:		Type:	Orientation:	
6102 CARMICHAEL WAY and VAN ALSTINE AVE				\$14,000.00
8231	Curb Ramp Required	NE		\$7,000.00
8232	No Sidewalk, Curb Ramp Not Required	NW		\$0.00
8230	Curb Ramp Required	SE		\$7,000.00
Total Cost for Street: HACKBERRY LN				\$14,000.00
Intersection ID and Street Names:		Type:	Orientation:	
6105 HACKBERRY LN and NICHORA WAY				\$14,000.00
17549	Curb Ramp Required	NW		\$7,000.00
17550	Curb Ramp Required	SW		\$7,000.00
Total Cost for Street: CHERRY BROOK DR				\$0.00
Intersection ID and Street Names:		Type:	Orientation:	
6106 CHERRY BROOK DR and COLONNADE WAY				\$0.00
21457	No Sidewalk, Curb Ramp Not Required	NE		\$0.00
21458	No Sidewalk, Curb Ramp Not Required	NW		\$0.00
21459	No Sidewalk, Curb Ramp Not Required	SE		\$0.00
Total Cost for Street: LA RIVIERA DR				
Intersection ID and Street Names:		Type:	Orientation:	
6107 LA RIVIERA DR and LA RIVIERA DR				
6796	Driveway	S		
Total Cost for Street: GIBSON VIEW WAY				\$21,000.00
Intersection ID and Street Names:		Type:	Orientation:	
6108 GIBSON VIEW WAY and MEADOW HAWK WAY				\$21,000.00
23859	Curb Ramp Required	NW		\$7,000.00
23857	Perpendicular	SE		\$7,000.00
23858	Parallel	SW		\$7,000.00

Total Cost for Street: SHELLDRAKE CT			\$21,000.00
Intersection ID and Street Names:	Type:	Orientation:	
6109 SHELLDRAKE CT and SUNRISE EAST WAY			\$21,000.00
11950	Curb Ramp Required	NW	\$7,000.00
11948	Perpendicular	SE	\$7,000.00
11949	Perpendicular	SW	\$7,000.00
Total Cost for Street: STONEWALL DR			\$14,500.00
Intersection ID and Street Names:	Type:	Orientation:	
6110 STONEWALL DR and SUMTER DR			\$14,500.00
3083	Parallel	NE	\$7,000.00
3082	Parallel	NW	\$7,000.00
3084	Parallel	SE	\$500.00
Total Cost for Street: IRON GORGE DR			\$28,000.00
Intersection ID and Street Names:	Type:	Orientation:	
6111 IRON GORGE DR and ROBBINS RD			\$28,000.00
17309	Parallel	NE	\$7,000.00
17310	Parallel	NW	\$7,000.00
17308	Parallel	SE	\$7,000.00
17307	Parallel	SW	\$7,000.00
Total Cost for Street: PAPAYA DR			\$42,000.00
Intersection ID and Street Names:	Type:	Orientation:	
6112 PAPAYA DR and PINTADO CT			\$42,000.00
25412	Curb Ramp Required	NE	\$7,000.00
25418	Curb Ramp Required	NW	\$7,000.00
25416	Curb Ramp Required	SE	\$14,000.00
25417	Curb Ramp Required	SW	\$7,000.00
25414	Curb Ramp Required	W	\$7,000.00
Total Cost for Street: 44TH AVE			\$21,000.00
Intersection ID and Street Names:	Type:	Orientation:	
6113 44TH AVE and WELTY WAY			\$21,000.00
2196	Curb Ramp Required	NE	\$7,000.00
133010	Curb Ramp Required	NW	\$7,000.00
2195	Curb Ramp Required	SE	\$7,000.00

Total Cost for Street: COMPADRE CT			\$21,000.00
Intersection ID and Street Names:	Type:	Orientation:	
6114 COMPADRE CT and STOLLWOOD DR			\$21,000.00
1334	Parallel	NE	\$7,000.00
1333	Parallel	SE	\$7,000.00
1332	Parallel	SW	\$7,000.00

Total Cost for Street: 2ND ST			\$9,500.00
Intersection ID and Street Names:	Type:	Orientation:	
6116 2ND ST and JUBILEE WAY			\$9,500.00
23696	Parallel	NE	\$2,500.00
23697	Parallel	SE	\$7,000.00
23698	No Sidewalk, Curb Ramp Not Required	SW	\$0.00

Total Cost for Street: MANZANITA AVE			\$21,000.00
Intersection ID and Street Names:	Type:	Orientation:	
6117 MANZANITA AVE and PEPPERMILL CT			\$21,000.00
4207	Curb Ramp Required	NE	\$7,000.00
4208	Curb Ramp Required	NW	\$7,000.00
4209	Curb Ramp Required	SW	\$7,000.00

Total Cost for Street: MEADOWGREEN CIR			\$21,000.00
Intersection ID and Street Names:	Type:	Orientation:	
6118 MEADOWGREEN CIR and PECKY CEDAR CT			\$21,000.00
12156	Perpendicular	NE	\$7,000.00
12157	Curb Ramp Required	NW	\$7,000.00
12155	Perpendicular	SE	\$7,000.00

Total Cost for Street: PIEDRA WAY			\$21,000.00
Intersection ID and Street Names:	Type:	Orientation:	
6119 PIEDRA WAY and SUNNYBROOK LN			\$21,000.00
17794	Curb Ramp Required	NE	\$7,000.00
17793	Curb Ramp Required	NW	\$7,000.00
17795	Curb Ramp Required	SE	\$7,000.00

Total Cost for Street: NEW POINT DR			\$24,500.00
Intersection ID and Street Names:	Type:	Orientation:	

6120 NEW POINT DR and NEW STAR CIR				\$24,500.00
32006	Parallel	NE		\$7,000.00
32003	Parallel	NW		\$3,500.00
32005	Parallel	SE		\$7,000.00
32004	Parallel	SW		\$7,000.00

Total Cost for Street: LAKESPRING WAY				\$21,000.00
--	--	--	--	--------------------

Intersection ID and Street Names:	Type:	Orientation:
-----------------------------------	-------	--------------

6122 LAKESPRING WAY and LARCHMONT OAK WAY				\$21,000.00
31005	Perpendicular	NW		\$7,000.00
31006	Curb Ramp Required	SE		\$7,000.00
31004	Perpendicular	SW		\$7,000.00

Total Cost for Street: IONE ST				\$0.00
---------------------------------------	--	--	--	---------------

Intersection ID and Street Names:	Type:	Orientation:
-----------------------------------	-------	--------------

6123 IONE ST and LA VERNE WAY				\$0.00
16142	No Sidewalk, Curb Ramp Not Required	NE		\$0.00
16141	No Sidewalk, Curb Ramp Not Required	SE		\$0.00
16143	No Sidewalk, Curb Ramp Not Required	SW		\$0.00

Total Cost for Street: 23RD AVE				\$9,500.00
--	--	--	--	-------------------

Intersection ID and Street Names:	Type:	Orientation:
-----------------------------------	-------	--------------

6124 23RD AVE and MARTIN LUTHER KING JR BLVD				\$9,500.00
689	Parallel	NE		\$2,500.00
688	Parallel	SE		\$7,000.00

Total Cost for Street: GLENSIDE CT				\$21,000.00
---	--	--	--	--------------------

Intersection ID and Street Names:	Type:	Orientation:
-----------------------------------	-------	--------------

6125 GLENSIDE CT and TONKIN DR				\$21,000.00
32609	Curb Ramp Required	NE		\$7,000.00
32608	Parallel	SE		\$7,000.00
32607	Parallel	SW		\$7,000.00

Total Cost for Street: HELMSDALE DR				\$21,000.00
--	--	--	--	--------------------

Intersection ID and Street Names:	Type:	Orientation:
-----------------------------------	-------	--------------

6126 HELMSDALE DR and PENNYFOOT CT				\$21,000.00
14902	Perpendicular	NW		\$7,000.00
14901	Curb Ramp Required	SE		\$7,000.00
14903	Perpendicular	SW		\$7,000.00

Total Cost for Street: CHERBOURG DR			\$21,000.00
Intersection ID and Street Names:	Type:	Orientation:	
6128 CHERBOURG DR and SAINT TROPEZ WAY			\$21,000.00
18019	Perpendicular	NE	\$7,000.00
18018	Perpendicular	NW	\$7,000.00
18020	Curb Ramp Required	SE	\$7,000.00
Total Cost for Street: BRADSHAW RD			\$21,000.00
Intersection ID and Street Names:	Type:	Orientation:	
6129 BRADSHAW RD and HYANNIS WAY			\$21,000.00
28678	Curb Ramp Required	E	\$7,000.00
28676	Curb Ramp Required	NW	\$7,000.00
28677	Curb Ramp Required	SW	\$7,000.00
Total Cost for Street: JONALAN DR			\$1,000.00
Intersection ID and Street Names:	Type:	Orientation:	
6130 JONALAN DR and KENT DR			\$1,000.00
19392	Parallel	NE	\$500.00
19393	No Sidewalk, Curb Ramp Not Required	NW	\$0.00
19391	Parallel	SE	\$500.00
Total Cost for Street: 47TH AVE			\$0.00
Intersection ID and Street Names:	Type:	Orientation:	
6132 47TH AVE and LANG AVE			\$0.00
135371	No Sidewalk, Curb Ramp Not Required	SE	\$0.00
135372	No Sidewalk, Curb Ramp Not Required	SW	\$0.00
Total Cost for Street: BRIGHTWOOD CT			\$21,000.00
Intersection ID and Street Names:	Type:	Orientation:	
6133 BRIGHTWOOD CT and BROOKGLEN WAY			\$21,000.00
25591	Curb Ramp Required	E	\$7,000.00
25589	Curb Ramp Required	NW	\$7,000.00
25590	Curb Ramp Required	SW	\$7,000.00
Total Cost for Street: BURRELL WAY			\$0.00
Intersection ID and Street Names:	Type:	Orientation:	
6135 BURRELL WAY and IONE ST			\$0.00

Sacramento County

Access Compliance Survey Report - Curb Ramps

Cost Summary

16132	No Sidewalk, Curb Ramp Not Required	E	\$0.00
16131	No Sidewalk, Curb Ramp Not Required	N	\$0.00
16133	No Sidewalk, Curb Ramp Not Required	S	\$0.00
16130	No Sidewalk, Curb Ramp Not Required	W	\$0.00

Total Cost for Street: EL TEJON WAY**\$0.00**

Intersection ID and Street Names:	Type:	Orientation:	
6136 EL TEJON WAY and LAS SALINAS WAY			\$0.00
135	No Sidewalk, Curb Ramp Not Required	NE	\$0.00
134	No Sidewalk, Curb Ramp Not Required	NW	\$0.00

Total Cost for Street: EAST PKWY**\$14,000.00**

Intersection ID and Street Names:	Type:	Orientation:	
6137 EAST PKWY and FRANKLIN BLVD			\$14,000.00
3361	Parallel	NE	\$7,000.00
3362	Parallel	SE	\$7,000.00

Total Cost for Street: FIRESTONE WAY**\$28,000.00**

Intersection ID and Street Names:	Type:	Orientation:	
6138 FIRESTONE WAY and MARBURY WAY			\$28,000.00
5097	Parallel	NE	\$7,000.00
5098	Parallel	NW	\$7,000.00
5096	Parallel	SE	\$7,000.00
5095	Parallel	SW	\$7,000.00

Total Cost for Street: COTTAGE GROVE WAY**\$21,000.00**

Intersection ID and Street Names:	Type:	Orientation:	
6139 COTTAGE GROVE WAY and WINJE DR			\$21,000.00
12901	Parallel	NE	\$7,000.00
12902	Parallel	NW	\$7,000.00
12903	Parallel	S	\$7,000.00

Total Cost for Street: LA MARGARITA WAY**\$21,000.00**

Intersection ID and Street Names:	Type:	Orientation:	
6140 LA MARGARITA WAY and LEMAS RD			\$21,000.00
14916	Perpendicular	NE	\$7,000.00
14918	Perpendicular	SE	\$7,000.00
14917	Curb Ramp Required	SW	\$7,000.00

Total Cost for Street: BREVAL ST				\$0.00
Intersection ID and Street Names:		Type:	Orientation:	
6143 BREVAL ST and SAN JUAN RD				\$0.00
136742	No Sidewalk, Curb Ramp Not Required	SE	\$0.00	

Total Cost for Street: VISTA DEL ORO WAY				\$500.00
Intersection ID and Street Names:		Type:	Orientation:	
6144 VISTA DEL ORO WAY and VISTA DEL ORO WAY				\$500.00
28181	Parallel	E	\$500.00	
28180	No Sidewalk, Curb Ramp Not Required	S	\$0.00	
28179	No Sidewalk, Curb Ramp Not Required	W	\$0.00	

Total Cost for Street: DRIVER WAY				\$21,000.00
Intersection ID and Street Names:		Type:	Orientation:	
6145 DRIVER WAY and PRIOR WAY				\$21,000.00
20398	Perpendicular	NE	\$7,000.00	
20399	Curb Ramp Required	NW	\$7,000.00	
20397	Perpendicular	SE	\$7,000.00	

Total Cost for Street: HIGH FLIGHT CT				\$21,000.00
Intersection ID and Street Names:		Type:	Orientation:	
6146 HIGH FLIGHT CT and VOUGHT DR				\$21,000.00
28107	Parallel	NE	\$7,000.00	
28108	Parallel	SE	\$7,000.00	
28109	Curb Ramp Required	SW	\$7,000.00	

Total Cost for Street: BARRINGTON RD				\$10,000.00
Intersection ID and Street Names:		Type:	Orientation:	
6147 BARRINGTON RD and WATT AVE				\$10,000.00
80	Perpendicular	NW	\$7,000.00	
79	Parallel	SW	\$3,000.00	

Total Cost for Street: COLONNADE WAY				\$21,000.00
Intersection ID and Street Names:		Type:	Orientation:	
6148 COLONNADE WAY and DOMINION WAY				\$21,000.00
21433	Curb Ramp Required	NE	\$7,000.00	
21434	Perpendicular	NW	\$7,000.00	

21435	Perpendicular	SW	\$7,000.00
Total Cost for Street: GRIZZLY HILL CT			\$21,000.00
Intersection ID and Street Names:	Type:	Orientation:	
6149 GRIZZLY HILL CT and PROSPECT HILL DR			\$21,000.00
22607	Perpendicular	NE	\$7,000.00
22606	Perpendicular	NW	\$7,000.00
22608	Curb Ramp Required	SW	\$7,000.00
Total Cost for Street: LOCKWOOD WAY			\$21,000.00
Intersection ID and Street Names:	Type:	Orientation:	
6150 LOCKWOOD WAY and MORROW ST			\$21,000.00
15233	Parallel	NE	\$7,000.00
17404	Parallel	NW	\$7,000.00
15232	Parallel	SE	\$7,000.00
Total Cost for Street: OCEANO CT			\$21,000.00
Intersection ID and Street Names:	Type:	Orientation:	
6151 OCEANO CT and WOODHAWK WAY			\$21,000.00
18261	Parallel	NE	\$7,000.00
18262	Parallel	NW	\$7,000.00
18263	Parallel	SW	\$7,000.00
Total Cost for Street: SIGNAL CT			\$21,000.00
Intersection ID and Street Names:	Type:	Orientation:	
6152 SIGNAL CT and STATION ST			\$21,000.00
12066	Parallel	NE	\$7,000.00
12067	Parallel	NW	\$7,000.00
12065	Parallel	SE	\$7,000.00
Total Cost for Street: CONDESA DR			\$21,000.00
Intersection ID and Street Names:	Type:	Orientation:	
6153 CONDESA DR and KESWICK WAY			\$21,000.00
133011	Curb Ramp Required	NE	\$7,000.00
607	Perpendicular	NW	\$7,000.00
606	Perpendicular	SW	\$7,000.00

Total Cost for Street: LAS ENCINITAS DR				\$0.00
Intersection ID and Street Names:		Type:	Orientation:	
6154 LAS ENCINITAS DR and WALALI WAY				\$0.00
32752	No Sidewalk, Curb Ramp Not Required	E	\$0.00	
32753	No Sidewalk, Curb Ramp Not Required	N	\$0.00	
32754	No Sidewalk, Curb Ramp Not Required	S	\$0.00	

Total Cost for Street: WALTER AVE			\$21,000.00
Intersection ID and Street Names:	Type:	Orientation:	
6157 WALTER AVE and WHISPERWILLOW DR			\$21,000.00
10534	Parallel	NE	\$7,000.00
10535	Parallel	NW	\$7,000.00
10536	Parallel	SW	\$7,000.00

Total Cost for Street: PIPER GLEN WAY			\$17,500.00
Intersection ID and Street Names:		Type:	Orientation:
6158 PIPER GLEN WAY and SHERBROOK WAY			\$17,500.00
5462	Parallel	NE	\$7,000.00
5463	Parallel	NW	\$7,000.00
5464	Parallel	SE	\$3,500.00

Total Cost for Street: GOETHE RD			\$21,000.00
Intersection ID and Street Names:		Type:	Orientation:
6159 GOETHE RD and GRANBY DR			\$21,000.00
12190	Perpendicular	NE	\$7,000.00
12189	Perpendicular	NW	\$7,000.00
12191	Curb Ramp Required	SE	\$7,000.00

Total Cost for Street: GREENBACK LN		
Intersection ID and Street Names:	Type:	Orientation:
6160 GREENBACK LN and PALMAYA LN		
31294	Driveway	NW

Total Cost for Street: BILLFISH WAY			\$21,000.00
Intersection ID and Street Names:	Type:	Orientation:	
6161 BILLFISH WAY and TAMARINDO BAY DR			\$21,000.00
32236	Parallel	NE	\$7,000.00

Sacramento County

Access Compliance Survey Report - Curb Ramps

Cost Summary

32235	Parallel	NW	\$7,000.00
32237	Parallel	SW	\$7,000.00
Total Cost for Street: SHADY LN			\$7,000.00
Intersection ID and Street Names: Type: Orientation:			
6163 SHADY LN and WATT AVE			\$7,000.00
19109	No Sidewalk, Curb Ramp Not Required	NE	\$0.00
19108	Parallel	NW	\$3,500.00
19107	Parallel	SW	\$3,500.00
Total Cost for Street: KARL DR			\$21,000.00
Intersection ID and Street Names: Type: Orientation:			
6164 KARL DR and SAN VICENTE WAY			\$21,000.00
9487	Parallel	NW	\$7,000.00
9489	Parallel	SE	\$7,000.00
9488	Parallel	SW	\$7,000.00
Total Cost for Street: SCOTTSBORO DR			\$21,000.00
Intersection ID and Street Names: Type: Orientation:			
6165 SCOTTSBORO DR and VANIER CT			\$21,000.00
610	Perpendicular	NW	\$7,000.00
133012	Curb Ramp Required	SE	\$7,000.00
611	Perpendicular	SW	\$7,000.00
Total Cost for Street: ASHTON DR			\$21,000.00
Intersection ID and Street Names: Type: Orientation:			
6166 ASHTON DR and WIXFORD WAY			\$21,000.00
12311	Curb Ramp Required	NE	\$7,000.00
12310	Curb Ramp Required	NW	\$7,000.00
12309	Curb Ramp Required	SW	\$7,000.00
Total Cost for Street: SAINT FRANCIS DR			\$7,000.00
Intersection ID and Street Names: Type: Orientation:			
6169 SAINT FRANCIS DR and TAMARACK WAY			\$7,000.00
1580	No Sidewalk, Curb Ramp Not Required	E	\$0.00
1579	No Sidewalk, Curb Ramp Not Required	N	\$0.00
133175	Curb Ramp Required	SE	\$7,000.00

Total Cost for Street: MELVIN DR				\$0.00
Intersection ID and Street Names:		Type:	Orientation:	
6170 MELVIN DR and NANCY WAY				\$0.00
16823	No Sidewalk, Curb Ramp Not Required	NW		\$0.00
16825	No Sidewalk, Curb Ramp Not Required	SE		\$0.00
16824	No Sidewalk, Curb Ramp Not Required	SW		\$0.00
Total Cost for Street: PEACEKEEPER WAY				
Intersection ID and Street Names:		Type:	Orientation:	
6172 PEACEKEEPER WAY and UNNAMED RD				
30249	Driveway	NE		
Total Cost for Street: DEL PRADO CT				\$21,000.00
Intersection ID and Street Names:		Type:	Orientation:	
6173 DEL PRADO CT and DEL PRADO WAY				\$21,000.00
10575	Parallel	NE		\$7,000.00
10577	Parallel	SE		\$7,000.00
10576	Parallel	SW		\$7,000.00
Total Cost for Street: BLACKHAWK DR				\$21,000.00
Intersection ID and Street Names:		Type:	Orientation:	
6174 BLACKHAWK DR and VANITA WAY				\$21,000.00
26127	Curb Ramp Required	NE		\$7,000.00
26126	Curb Ramp Required	NW		\$7,000.00
26125	Curb Ramp Required	S		\$7,000.00
Total Cost for Street: GUTHRIE ST				\$21,000.00
Intersection ID and Street Names:		Type:	Orientation:	
6176 GUTHRIE ST and KINGBIRD WAY				\$21,000.00
10342	Parallel	NE		\$7,000.00
10341	Curb Ramp Required	SE		\$7,000.00
10343	Curb Ramp Required	SSW		\$7,000.00
Total Cost for Street: ELM AVE				\$7,000.00
Intersection ID and Street Names:		Type:	Orientation:	
6177 ELM AVE and TAHITI CT				\$7,000.00
29823	Curb Ramp Required	NW		\$7,000.00

Sacramento County

Access Compliance Survey Report - Curb Ramps

Cost Summary

29825	No Sidewalk, Curb Ramp Not Required	SE	\$0.00
29824	No Sidewalk, Curb Ramp Not Required	SW	\$0.00

Total Cost for Street:	KADLIN DR	\$28,000.00
-------------------------------	------------------	--------------------

Intersection ID and Street Names:	Type:	Orientation:
-----------------------------------	-------	--------------

6178 KADLIN DR and MARIUS WAY	\$28,000.00
--------------------------------------	--------------------

34056	Parallel	NE	\$7,000.00
34053	Parallel	NW	\$7,000.00
34055	Parallel	SE	\$7,000.00
34054	Parallel	SW	\$7,000.00

Total Cost for Street:	CROOKED STICK DR	\$17,000.00
-------------------------------	-------------------------	--------------------

Intersection ID and Street Names:	Type:	Orientation:
-----------------------------------	-------	--------------

6179 CROOKED STICK DR and WILDHAWK WEST DR	\$17,000.00
---	--------------------

34454	Parallel	NE	\$7,000.00
34453	Parallel	NW	\$3,000.00
34455	Parallel	SW	\$7,000.00

Total Cost for Street:	QUADRA AVE	\$21,000.00
-------------------------------	-------------------	--------------------

Intersection ID and Street Names:	Type:	Orientation:
-----------------------------------	-------	--------------

6180 QUADRA AVE and QUADRA AVE	\$21,000.00
---------------------------------------	--------------------

23703	Curb Ramp Required	NW	\$7,000.00
23701	Perpendicular	SE	\$7,000.00
23702	Perpendicular	SW	\$7,000.00

Total Cost for Street:	BELL ST	\$0.00
-------------------------------	----------------	---------------

Intersection ID and Street Names:	Type:	Orientation:
-----------------------------------	-------	--------------

6181 BELL ST and LA PALOMA WAY	\$0.00
---------------------------------------	---------------

1549	No Sidewalk, Curb Ramp Not Required	NW	\$0.00
1548	No Sidewalk, Curb Ramp Not Required	SW	\$0.00

Total Cost for Street:	MORCOTT WAY	\$17,500.00
-------------------------------	--------------------	--------------------

Intersection ID and Street Names:	Type:	Orientation:
-----------------------------------	-------	--------------

6184 MORCOTT WAY and MUNSLOW WAY	\$17,500.00
---	--------------------

34018	Parallel	NE	\$7,000.00
34019	Parallel	NW	\$7,000.00
34020	Parallel	S	\$3,500.00

Total Cost for Street: TERRACE DOWNS WAY				\$14,000.00
Intersection ID and Street Names:		Type:	Orientation:	
6186 TERRACE DOWNS WAY and ZACHARY WAY				\$14,000.00
9549	Curb Ramp Required	NE	\$7,000.00	
9548	Parallel	SW	\$7,000.00	
Total Cost for Street: HIGH OAK CT				\$28,000.00
Intersection ID and Street Names:		Type:	Orientation:	
6188 HIGH OAK CT and LEATHAM AVE				\$28,000.00
32786	Curb Ramp Required	NE	\$7,000.00	
32787	Curb Ramp Required	NW	\$7,000.00	
32789	Curb Ramp Required	SE	\$7,000.00	
32788	Curb Ramp Required	SW	\$7,000.00	
Total Cost for Street: THORNHILL DR				\$21,000.00
Intersection ID and Street Names:		Type:	Orientation:	
6191 THORNHILL DR and WILDROSE WAY				\$21,000.00
133013	Curb Ramp Required	E	\$7,000.00	
523	Curb Ramp Required	NW	\$7,000.00	
524	Curb Ramp Required	SW	\$7,000.00	
Total Cost for Street: PAPAYA DR				\$21,000.00
Intersection ID and Street Names:		Type:	Orientation:	
6192 PAPAYA DR and RUSTIC RD				\$21,000.00
4822	Curb Ramp Required	NW	\$7,000.00	
4820	Curb Ramp Required	SE	\$7,000.00	
4821	Curb Ramp Required	SW	\$7,000.00	
Total Cost for Street: ETHAN WAY				\$0.00
Intersection ID and Street Names:		Type:	Orientation:	
6193 ETHAN WAY and ROBERT WAY				\$0.00
3865	No Sidewalk, Curb Ramp Not Required	NE	\$0.00	
3864	No Sidewalk, Curb Ramp Not Required	SE	\$0.00	
Total Cost for Street: GROVE ST				\$14,000.00
Intersection ID and Street Names:		Type:	Orientation:	
6194 GROVE ST and LORD ST				\$14,000.00

Sacramento County

Access Compliance Survey Report - Curb Ramps

Cost Summary

136309	Perpendicular	NE	\$7,000.00
136307	Perpendicular	SE	\$7,000.00
136308	No Sidewalk, Curb Ramp Not Required	SW	\$0.00

Total Cost for Street:	MINTON CT	\$21,000.00
-------------------------------	------------------	--------------------

Intersection ID and Street Names:	Type:	Orientation:
-----------------------------------	-------	--------------

6199	MINTON CT	and	RAMPART DR		\$21,000.00
	4554		Curb Ramp Required	NE	\$7,000.00
	4555		Curb Ramp Required	NW	\$7,000.00
	4553		Curb Ramp Required	SE	\$7,000.00

Total Cost for Street:	BIDDEFORD CIR	\$17,000.00
-------------------------------	----------------------	--------------------

Intersection ID and Street Names:	Type:	Orientation:
-----------------------------------	-------	--------------

6201	BIDDEFORD CIR	and	MCRROBERTS DR		\$17,000.00
	25054		Parallel	NE	\$7,000.00
	25053		Parallel	SE	\$7,000.00
	25052		Perpendicular	SW	\$3,000.00

Total Cost for Street:	MIDDLETON WAY	\$21,000.00
-------------------------------	----------------------	--------------------

Intersection ID and Street Names:	Type:	Orientation:
-----------------------------------	-------	--------------

6202	MIDDLETON WAY	and	MORLEY WAY		\$21,000.00
	27521		Curb Ramp Required	N	\$7,000.00
	27522		Curb Ramp Required	SE	\$7,000.00
	27523		Curb Ramp Required	SW	\$7,000.00

Total Cost for Street:	HAZEL AVE	\$14,000.00
-------------------------------	------------------	--------------------

Intersection ID and Street Names:	Type:	Orientation:
-----------------------------------	-------	--------------

6203	HAZEL AVE	and	STEVEN AVE		\$14,000.00
	32858		Parallel	NW	\$7,000.00
	32859		No Sidewalk, Curb Ramp Not Required	SW	\$7,000.00

Total Cost for Street:	50TH AVE	\$21,000.00
-------------------------------	-----------------	--------------------

Intersection ID and Street Names:	Type:	Orientation:
-----------------------------------	-------	--------------

6204	50TH AVE and 50TH ST			\$21,000.00
5667	Curb Ramp Required	N		\$7,000.00
5666	Curb Ramp Required	SE		\$7,000.00
5665	Curb Ramp Required	SW		\$7,000.00

Total Cost for Street:	GLENBAR WAY	\$21,000.00
-------------------------------	--------------------	--------------------

Intersection ID and Street Names:	Type:	Orientation:
6205 GLENBAR WAY and MEDFORD ST		
8684	Curb Ramp Required	NE
8683	Curb Ramp Required	NW
8682	Curb Ramp Required	SW

Total Cost for Street:	HANFIELD DR	\$8,000.00
-------------------------------	--------------------	-------------------

Intersection ID and Street Names:	Type:	Orientation:
6206 HANFIELD DR and MONTEFALCO WAY		
134900	Parallel	NE
134899	Parallel	NW
134898	Parallel	SW

Total Cost for Street:	FITTLEWORTH WAY	\$21,000.00
-------------------------------	------------------------	--------------------

Intersection ID and Street Names:	Type:	Orientation:
6207 FITTLEWORTH WAY and FOSDYKE CT		
133476	Parallel	NE
133475	Parallel	NW
133477	Parallel	SE

Total Cost for Street:	SCOTTSDALE DR	\$21,000.00
-------------------------------	----------------------	--------------------

Intersection ID and Street Names:	Type:	Orientation:
6211 SCOTTSDALE DR and VALLEY PARK CT		
10448	Curb Ramp Required	NW
10449	Perpendicular	SE
10447	Perpendicular	SW

Total Cost for Street:	PALM AVE	\$14,000.00
-------------------------------	-----------------	--------------------

Intersection ID and Street Names:	Type:	Orientation:
6212 PALM AVE and SANDSTONE ST		
25537	Curb Ramp Required	SE
25538	Curb Ramp Required	SW

Total Cost for Street:	8TH ST	\$14,000.00
-------------------------------	---------------	--------------------

Intersection ID and Street Names:	Type:	Orientation:
6213 8TH ST and SUN RAY CT		

Sacramento County

Access Compliance Survey Report - Curb Ramps

Cost Summary

21730	Perpendicular	NE	\$7,000.00
21731	Perpendicular	SE	\$7,000.00
21732	No Sidewalk, Curb Ramp Not Required	SW	\$0.00

Total Cost for Street:	LATIMER WAY	\$21,000.00
-------------------------------	--------------------	--------------------

Intersection ID and Street Names:	Type:	Orientation:
-----------------------------------	-------	--------------

6214 LATIMER WAY and SANFORD ST				\$21,000.00
13818	Curb Ramp Required	NE		\$7,000.00
13817	Curb Ramp Required	SE		\$7,000.00
13816	Curb Ramp Required	SW		\$7,000.00

Total Cost for Street:	CANBERRA DR	\$21,000.00
-------------------------------	--------------------	--------------------

Intersection ID and Street Names:	Type:	Orientation:
-----------------------------------	-------	--------------

6215	CANBERRA DR	and	WYALONG WAY		\$21,000.00
	22517		Parallel	NW	\$7,000.00
	22516		Parallel	SE	\$7,000.00
	22519		Parallel	SW	\$7,000.00

Total Cost for Street:	JAYANNE WAY	\$21,000.00
-------------------------------	--------------------	--------------------

Intersection ID and Street Names:	Type:	Orientation:
-----------------------------------	-------	--------------

6216 JAYANNE WAY and NORTH AVE				\$21,000.00
15707	Perpendicular	NE		\$7,000.00
15709	Perpendicular	NW		\$7,000.00
15708	Curb Ramp Required	S		\$7,000.00

Total Cost for Street:	GANNON DR	\$28,000.00
-------------------------------	------------------	--------------------

Intersection ID and Street Names:	Type:	Orientation:
-----------------------------------	-------	--------------

6218	GANNON DR	and	WITTKOP WAY	\$28,000.00
	1810	Parallel	NE	\$7,000.00
	1809	Parallel	NW	\$7,000.00
	1811	Parallel	SE	\$7,000.00
	1808	Parallel	SW	\$7,000.00

Total Cost for Street:	AMBERJACK WAY	\$28,000.00
-------------------------------	----------------------	--------------------

Intersection ID and Street Names:	Type:	Orientation:
-----------------------------------	-------	--------------

6219 AMBERJACK WAY and SAILFISH BAY CIR			\$28,000.00
32201	Parallel	NE	\$7,000.00
32202	Parallel	NW	\$7,000.00
32204	Parallel	SE	\$7,000.00

32203	Parallel	SW	\$7,000.00
-------	----------	----	------------

Total Cost for Street: ARLINGDALE CIR**\$21,000.00**

Intersection ID and Street Names:	Type:	Orientation:	
6220 ARLINGDALE CIR and ELVERTA RAIL WAY			\$21,000.00
21692	Parallel	NE	\$7,000.00
21691	Parallel	NW	\$7,000.00
21693	Parallel	SE	\$7,000.00

Total Cost for Street: MOUNTAIN OAK WAY**\$21,000.00**

Intersection ID and Street Names:	Type:	Orientation:	
6222 MOUNTAIN OAK WAY and PINE MEADOW CT			\$21,000.00
19919	Perpendicular	NW	\$7,000.00
19921	Curb Ramp Required	SE	\$7,000.00
19920	Perpendicular	SW	\$7,000.00

Total Cost for Street: FOREST PKWY**\$20,500.00**

Intersection ID and Street Names:	Type:	Orientation:	
6223 FOREST PKWY and FRANKLIN BLVD			\$20,500.00
2578	Perpendicular	NE	\$7,000.00
2577	Parallel	SE	\$7,000.00
29261	Island-Perpendicular	SSE	\$6,500.00

Total Cost for Street: LA SIERRA DR**\$0.00**

Intersection ID and Street Names:	Type:	Orientation:	
6224 LA SIERRA DR and LAS PASAS WAY			\$0.00
15859	No Sidewalk, Curb Ramp Not Required	NE	\$0.00
15860	No Sidewalk, Curb Ramp Not Required	NW	\$0.00
15862	No Sidewalk, Curb Ramp Not Required	SE	\$0.00
15861	No Sidewalk, Curb Ramp Not Required	SW	\$0.00

Total Cost for Street: BREANNA CT**\$21,000.00**

Intersection ID and Street Names:	Type:	Orientation:	
6225 BREANNA CT and FLETCHER FARM DR			\$21,000.00
26226	Curb Ramp Required	E	\$7,000.00
26227	Perpendicular	NW	\$7,000.00
26228	Perpendicular	SW	\$7,000.00

Total Cost for Street: AUBERGINE WAY			\$28,000.00
Intersection ID and Street Names:	Type:	Orientation:	
6226 AUBERGINE WAY and EXCELSIOR RD			\$28,000.00
25085	Parallel	NE	\$7,000.00
25088	Parallel	NW	\$7,000.00
25086	Parallel	SE	\$7,000.00
25087	Parallel	SW	\$7,000.00
Total Cost for Street: AMBER OAKS CT			\$21,000.00
Intersection ID and Street Names:	Type:	Orientation:	
6227 AMBER OAKS CT and JAYTEE WAY			\$21,000.00
17998	Perpendicular	NE	\$7,000.00
17997	Perpendicular	NW	\$7,000.00
17999	Curb Ramp Required	SE	\$7,000.00
Total Cost for Street: NORTHBROOK WAY			\$0.00
Intersection ID and Street Names:	Type:	Orientation:	
6228 NORTHBROOK WAY and OAKBROOK DR			\$0.00
3216	No Sidewalk, Curb Ramp Not Required	NE	\$0.00
3217	No Sidewalk, Curb Ramp Not Required	NW	\$0.00
3215	No Sidewalk, Curb Ramp Not Required	SE	\$0.00
3218	No Sidewalk, Curb Ramp Not Required	SW	\$0.00
Total Cost for Street: DONERAIL DR			\$21,000.00
Intersection ID and Street Names:	Type:	Orientation:	
6229 DONERAIL DR and LEATHERWOOD WAY			\$21,000.00
10259	Curb Ramp Required	NE	\$7,000.00
10258	Curb Ramp Required	NW	\$7,000.00
10260	Curb Ramp Required	SW	\$7,000.00
Total Cost for Street: BURDETT WAY			\$21,000.00
Intersection ID and Street Names:	Type:	Orientation:	
6231 BURDETT WAY and WIRE DR			\$21,000.00
5821	Parallel	NE	\$7,000.00
5822	Parallel	SE	\$7,000.00
5823	Curb Ramp Required	SW	\$7,000.00

Total Cost for Street: BRIGGS DR			\$34,750.00
Intersection ID and Street Names:	Type:	Orientation:	
6233 BRIGGS DR and RIMROCK DR			\$34,750.00
10072	Parallel	NE	\$7,000.00
10073	Parallel	NW	\$7,000.00
10071	Blended Transition	SE	\$3,250.00
10070	Parallel	SSE	\$3,500.00
10069	Parallel	SSW	\$7,000.00
10068	Parallel	WSW	\$7,000.00

Total Cost for Street: GREENHOLME DR			\$28,000.00
Intersection ID and Street Names:	Type:	Orientation:	
6234 GREENHOLME DR and WALERGA RD			\$28,000.00
9570	Perpendicular	NE	\$7,000.00
9569	Curb Ramp Required	NW	\$7,000.00
9571	Curb Ramp Required	SE	\$7,000.00
9568	Curb Ramp Required	SW	\$7,000.00

Total Cost for Street: GOLDFINCH WAY			\$21,000.00
Intersection ID and Street Names:	Type:	Orientation:	
6235 GOLDFINCH WAY and ORIOLE WAY			\$21,000.00
20043	Curb Ramp Required	NE	\$7,000.00
20042	Perpendicular	SE	\$7,000.00
20041	Perpendicular	SW	\$7,000.00

Total Cost for Street: CAYMUS DR			\$21,000.00
Intersection ID and Street Names:	Type:	Orientation:	
6238 CAYMUS DR and MIRASSOU CT			\$21,000.00
31594	Perpendicular	NE	\$7,000.00
31596	Curb Ramp Required	NW	\$7,000.00
31595	Perpendicular	SE	\$7,000.00

Total Cost for Street: FOBES DR			\$21,000.00
Intersection ID and Street Names:	Type:	Orientation:	
6240 FOBES DR and TANSY CT			\$21,000.00
135067	Parallel	NW	\$7,000.00
135068	Parallel	SE	\$7,000.00
135069	Parallel	SW	\$7,000.00

Total Cost for Street: BAMA CT				\$4,500.00
Intersection ID and Street Names:		Type:	Orientation:	
6241 BAMA CT and LINDALE DR				\$4,500.00
10121	Parallel	NE	\$500.00	
10122	Parallel	SE	\$3,500.00	
10123	Parallel	SW	\$500.00	
Total Cost for Street: BIG FOUR WAY				\$21,000.00
Intersection ID and Street Names:		Type:	Orientation:	
6242 BIG FOUR WAY and PROSPECT HILL DR				\$21,000.00
22582	Perpendicular	E	\$7,000.00	
22583	Perpendicular	S	\$7,000.00	
22584	Curb Ramp Required	W	\$7,000.00	
Total Cost for Street: CROCKER RD				\$0.00
Intersection ID and Street Names:		Type:	Orientation:	
6243 CROCKER RD and NORTHROP AVE				\$0.00
211	No Sidewalk, Curb Ramp Not Required	SE	\$0.00	
212	No Sidewalk, Curb Ramp Not Required	SW	\$0.00	
Total Cost for Street: DOLLY CT				\$0.00
Intersection ID and Street Names:		Type:	Orientation:	
6244 DOLLY CT and FRIZELL AVE				\$0.00
7868	No Sidewalk, Curb Ramp Not Required	NE	\$0.00	
7867	No Sidewalk, Curb Ramp Not Required	NW	\$0.00	
7866	No Sidewalk, Curb Ramp Not Required	SE	\$0.00	
Total Cost for Street: 20TH AVE				\$3,500.00
Intersection ID and Street Names:		Type:	Orientation:	
6245 20TH AVE and STOCKTON BLVD				\$3,500.00
1964	Parallel	SW	\$3,500.00	
Total Cost for Street: 43RD ST				\$21,000.00
Intersection ID and Street Names:		Type:	Orientation:	
6246 43RD ST and 45TH AVE				\$21,000.00
135342	Curb Ramp Required	NW	\$7,000.00	
135344	Curb Ramp Required	SE	\$7,000.00	

135343	Curb Ramp Required	SW	\$7,000.00
--------	--------------------	----	------------

Total Cost for Street:	CLUB LN	\$8,000.00
-------------------------------	----------------	-------------------

Intersection ID and Street Names:	Type:	Orientation:
-----------------------------------	-------	--------------

6247 CLUB LN and LARCHMONT SQUARE LN		\$8,000.00
--	--	-------------------

19281	Perpendicular	NE	\$500.00
19259	Parallel	NW	\$500.00
19261	Perpendicular	SE	\$6,500.00
19260	Parallel	SW	\$500.00

Total Cost for Street:	LEATHERLEAF CT	\$10,000.00
-------------------------------	-----------------------	--------------------

Intersection ID and Street Names:	Type:	Orientation:
-----------------------------------	-------	--------------

6248 LEATHERLEAF CT and PRAIRIE STAR CT		\$10,000.00
---	--	--------------------

23176	Parallel	NE	\$2,500.00
23177	Parallel	NW	\$2,500.00
23179	Parallel	SE	\$2,500.00
23178	Parallel	SW	\$2,500.00

Total Cost for Street:	ELVERTA RD	\$29,500.00
-------------------------------	-------------------	--------------------

Intersection ID and Street Names:	Type:	Orientation:
-----------------------------------	-------	--------------

6251 ELVERTA RD and PALMERSON DR		\$29,500.00
--	--	--------------------

12687	Parallel	NE	\$3,500.00
12688	Parallel	NNE	\$3,500.00
12681	Parallel	NNW	\$7,000.00
12682	Perpendicular	NW	\$2,500.00
12686	Parallel	SE	\$3,500.00
12685	Parallel	SSE	\$3,500.00
12684	Parallel	SSW	\$3,000.00
12683	Perpendicular	SW	\$3,000.00

Total Cost for Street:	CHATSWOOD WAY	\$21,000.00
-------------------------------	----------------------	--------------------

Intersection ID and Street Names:	Type:	Orientation:
-----------------------------------	-------	--------------

6252 CHATSWOOD WAY and HARSTON WAY		\$21,000.00
--	--	--------------------

5154	Parallel	NE	\$7,000.00
5155	Parallel	NW	\$7,000.00
5153	Parallel	SE	\$7,000.00

Total Cost for Street:	ESCALLONIA DR	\$21,000.00
-------------------------------	----------------------	--------------------

Intersection ID and Street Names:	Type:	Orientation:
-----------------------------------	-------	--------------

6254	ESCALLONIA DR	and	ROBINA CT		\$21,000.00
	18759	Perpendicular	NE		\$7,000.00
	18758	Curb Ramp Required	NW		\$7,000.00
	18760	Perpendicular	SE		\$7,000.00

Total Cost for Street:	DARWIN ST	\$7,000.00
-------------------------------	------------------	-------------------

Intersection ID and Street Names:	Type:	Orientation:
-----------------------------------	-------	--------------

6256	DARWIN ST	and	HELENA AVE		\$7,000.00
	3841	No Sidewalk, Curb Ramp Not Required	NW		\$0.00
	3842	Curb ramp required	SE		\$7,000.00
	3840	No Sidewalk, Curb Ramp Not Required	SW		\$0.00

Total Cost for Street:	MURCHISON WAY	\$21,000.00
-------------------------------	----------------------	--------------------

Intersection ID and Street Names:	Type:	Orientation:
-----------------------------------	-------	--------------

6257	MURCHISON WAY	and	NORTH AVE		\$21,000.00
	15664	Parallel	NW		\$7,000.00
	15662	Parallel	SE		\$7,000.00
	15663	Parallel	SW		\$7,000.00

Total Cost for Street:	PANAMA AVE	\$15,000.00
-------------------------------	-------------------	--------------------

Intersection ID and Street Names:	Type:	Orientation:
-----------------------------------	-------	--------------

6258	PANAMA AVE	and	STANLEY AVE		\$15,000.00
	8163	Parallel	NE		\$500.00
	8166	Parallel	NW		\$500.00
	8164	Parallel	SE		\$7,000.00
	8165	Parallel	SW		\$7,000.00

Total Cost for Street:	CALAIS CIR	\$21,000.00
-------------------------------	-------------------	--------------------

Intersection ID and Street Names:	Type:	Orientation:
-----------------------------------	-------	--------------

6259	CALAIS CIR	and	FRENCH RD		\$21,000.00
	23285	Parallel	NE		\$7,000.00
	23284	Parallel	SE		\$7,000.00
	23286	Curb Ramp Required	W		\$7,000.00

Total Cost for Street:	AUBURN BLVD	
-------------------------------	--------------------	--

Intersection ID and Street Names:	Type:	Orientation:
-----------------------------------	-------	--------------

6261	AUBURN BLVD	and	KITTY LN		
	23059	Driveway	NW		

Total Cost for Street: ROARING CAMP DR			\$21,000.00
Intersection ID and Street Names:	Type:	Orientation:	
6262 ROARING CAMP DR and STARBOTTLE CT			\$21,000.00
22661	Perpendicular	NE	\$7,000.00
22660	Perpendicular	SE	\$7,000.00
22662	Curb Ramp Required	SW	\$7,000.00

Total Cost for Street: GLENLEIGH CT			\$10,500.00
Intersection ID and Street Names:	Type:	Orientation:	
6263 GLENLEIGH CT and PIPER GLEN WAY			\$10,500.00
5451	Parallel	NE	\$3,500.00
5450	Parallel	NW	\$3,500.00
5452	Parallel	SE	\$3,500.00

Total Cost for Street: AVALON DR			\$0.00
Intersection ID and Street Names:	Type:	Orientation:	
6264 AVALON DR and IONE ST			\$0.00
16109	No Sidewalk, Curb Ramp Not Required	E	\$0.00
16110	No Sidewalk, Curb Ramp Not Required	N	\$0.00
16111	No Sidewalk, Curb Ramp Not Required	W	\$0.00

Total Cost for Street: JERRILYN CT			\$21,000.00
Intersection ID and Street Names:	Type:	Orientation:	
6265 JERRILYN CT and MENDOTA WAY			\$21,000.00
16917	Curb Ramp Required	NE	\$7,000.00
16919	Curb Ramp Required	NW	\$7,000.00
16918	Curb Ramp Required	SE	\$7,000.00

Total Cost for Street: CHATSWOOD WAY			\$21,000.00
Intersection ID and Street Names:	Type:	Orientation:	
6266 CHATSWOOD WAY and CHESTERTON WAY			\$21,000.00
5164	Parallel	NE	\$7,000.00
5163	Parallel	NW	\$7,000.00
5162	Parallel	SW	\$7,000.00

Total Cost for Street: FLINTSTONE CT			\$21,000.00
Intersection ID and Street Names:	Type:	Orientation:	

6267 FLINTSTONE CT and WESTERN PORT WAY			\$21,000.00
30849	Curb Ramp Required	NE	\$7,000.00
30848	Perpendicular	NW	\$7,000.00
30850	Perpendicular	SW	\$7,000.00

Total Cost for Street: 49TH AVE	\$21,000.00
--	--------------------

Intersection ID and Street Names:	Type:	Orientation:
-----------------------------------	-------	--------------

6268 49TH AVE and RODOLFO CT			\$21,000.00
135013	Curb Ramp Required	NW	\$7,000.00
135011	Perpendicular	SE	\$7,000.00
135012	Perpendicular	SW	\$7,000.00

Total Cost for Street: RINETTI WAY	\$21,000.00
---	--------------------

Intersection ID and Street Names:	Type:	Orientation:
-----------------------------------	-------	--------------

6269 RINETTI WAY and W 2ND ST			\$21,000.00
23666	Curb Ramp Required	NE	\$7,000.00
23667	Curb Ramp Required	NW	\$7,000.00
23665	Curb Ramp Required	SE	\$7,000.00

Total Cost for Street: SUNSHINE LN	\$14,000.00
---	--------------------

Intersection ID and Street Names:	Type:	Orientation:
-----------------------------------	-------	--------------

6270 SUNSHINE LN and WALNUT AVE			\$14,000.00
21321	Curb Ramp Required	E	\$7,000.00
21320	Perpendicular	NW	\$7,000.00
21319	No Sidewalk, Curb Ramp Not Required	SW	\$0.00

Total Cost for Street: GENA CT	\$21,000.00
---------------------------------------	--------------------

Intersection ID and Street Names:	Type:	Orientation:
-----------------------------------	-------	--------------

6272 GENA CT and ORSI CIR			\$21,000.00
134032	Curb Ramp Required	NW	\$7,000.00
134033	Curb Ramp Required	SE	\$7,000.00
134031	Curb Ramp Required	SW	\$7,000.00

Total Cost for Street: 10TH ST	\$14,000.00
---------------------------------------	--------------------

Intersection ID and Street Names:	Type:	Orientation:
-----------------------------------	-------	--------------

6273 10TH ST and QUIET WAY			\$14,000.00
21761	No Sidewalk, Curb Ramp Not Required	NE	\$0.00
21759	Curb Ramp Required	NW	\$7,000.00
21760	Curb Ramp Required	SW	\$7,000.00

Total Cost for Street: 26TH AVE			\$21,000.00
Intersection ID and Street Names:	Type:	Orientation:	
6274 26TH AVE and MENDOCINO BLVD			\$21,000.00
981	Perpendicular	NE	\$7,000.00
133016	Curb Ramp Required	NW	\$7,000.00
980	Perpendicular	SE	\$7,000.00
Total Cost for Street: 42ND ST			\$21,000.00
Intersection ID and Street Names:	Type:	Orientation:	
6275 42ND ST and ELKO CT			\$21,000.00
5966	Curb Ramp Required	NE	\$7,000.00
5967	Curb Ramp Required	NW	\$7,000.00
5965	Curb Ramp Required	SE	\$7,000.00
Total Cost for Street: LA TOUR DR			\$21,000.00
Intersection ID and Street Names:	Type:	Orientation:	
6276 LA TOUR DR and LA TOUR DR			\$21,000.00
14772	Curb Ramp Required	N	\$7,000.00
14771	Perpendicular	SE	\$7,000.00
14770	Perpendicular	SW	\$7,000.00
Total Cost for Street: BUTTERBALL WAY			\$21,000.00
Intersection ID and Street Names:	Type:	Orientation:	
6277 BUTTERBALL WAY and SCOTER WAY			\$21,000.00
11227	Perpendicular	NW	\$7,000.00
11226	Curb Ramp Required	SE	\$7,000.00
11225	Perpendicular	SW	\$7,000.00
Total Cost for Street: DIEPPE WAY			\$28,000.00
Intersection ID and Street Names:	Type:	Orientation:	
6278 DIEPPE WAY and LA TOUR DR			\$28,000.00
14776	Perpendicular	NE	\$7,000.00
14773	Perpendicular	NW	\$7,000.00
14775	Perpendicular	SE	\$7,000.00
14774	Perpendicular	SW	\$7,000.00

Total Cost for Street: MADISON AVE				\$10,000.00
Intersection ID and Street Names:		Type:	Orientation:	
6279 MADISON AVE and SUNRISE BLVD				\$10,000.00
11601	Parallel	SE	\$3,500.00	
11602	Perpendicular	SW	\$6,500.00	
Total Cost for Street: DAY DR				\$0.00
Intersection ID and Street Names:		Type:	Orientation:	
6284 DAY DR and DEL DAYO DR				\$0.00
17070	No Sidewalk, Curb Ramp Not Required	NE	\$0.00	
17069	No Sidewalk, Curb Ramp Not Required	NW	\$0.00	
17068	No Sidewalk, Curb Ramp Not Required	SW	\$0.00	
Total Cost for Street: 10TH ST				\$14,000.00
Intersection ID and Street Names:		Type:	Orientation:	
6285 10TH ST and ANDERSON WOOD WAY				\$14,000.00
24790	No Sidewalk, Curb Ramp Not Required	NE	\$0.00	
24789	Parallel	NW	\$7,000.00	
24788	Parallel	SW	\$7,000.00	
Total Cost for Street: MOUNT MCKINLEY CT				\$21,000.00
Intersection ID and Street Names:		Type:	Orientation:	
6286 MOUNT MCKINLEY CT and WOODRICK WAY				\$21,000.00
14443	Curb Ramp Required	NW	\$7,000.00	
14445	Perpendicular	SE	\$7,000.00	
14444	Perpendicular	SW	\$7,000.00	
Total Cost for Street: MERLOT WAY				\$16,500.00
Intersection ID and Street Names:		Type:	Orientation:	
6287 MERLOT WAY and PETIT VERDOT CT				\$16,500.00
31650	Parallel	NE	\$7,000.00	
31649	Parallel	NW	\$2,500.00	
31651	Parallel	SE	\$7,000.00	
Total Cost for Street: 16TH AVE				\$21,000.00
Intersection ID and Street Names:		Type:	Orientation:	
6289 16TH AVE and W NICHOLS AVE				\$21,000.00

Sacramento County

Access Compliance Survey Report - Curb Ramps

Cost Summary

790	Perpendicular	NE	\$7,000.00
133017	Curb Ramp Required	NW	\$7,000.00
789	Perpendicular	SE	\$7,000.00

Total Cost for Street:	PEKOE WAY	\$24,500.00
-------------------------------	------------------	--------------------

Intersection ID and Street Names:	Type:	Orientation:
-----------------------------------	-------	--------------

6290 PEKOE WAY and TEA CART CT			\$24,500.00
31674	Parallel	NE	\$7,000.00
31673	Parallel	NW	\$7,000.00
31675	Parallel	SE	\$7,000.00
31676	Parallel	SW	\$3,500.00

Total Cost for Street:	GARFIELD AVE	\$14,000.00
-------------------------------	---------------------	--------------------

Intersection ID and Street Names:	Type:	Orientation:
-----------------------------------	-------	--------------

6291 GARFIELD AVE and YELLOW PINE WAY			\$14,000.00
21090	Parallel	NE	\$3,500.00
21091	Parallel	NW	\$7,000.00
21089	Parallel	SE	\$3,500.00

Total Cost for Street:	BRAMFIELD WAY	\$17,500.00
-------------------------------	----------------------	--------------------

Intersection ID and Street Names:	Type:	Orientation:
-----------------------------------	-------	--------------

6292 BRAMFIELD WAY and STEWARTON CT			\$17,500.00
34107	Parallel	E	\$3,500.00
34108	Parallel	NW	\$7,000.00
34109	Parallel	SW	\$7,000.00

Total Cost for Street:	CANTEL WAY	\$21,000.00
-------------------------------	-------------------	--------------------

Intersection ID and Street Names:	Type:	Orientation:
-----------------------------------	-------	--------------

6293 CANTEL WAY and UNNAMED RD			\$21,000.00
11147	Curb Ramp Required	SE	\$7,000.00
11148	Curb Ramp Required	SW	\$7,000.00
11285	Perpendicular	WSW	\$7,000.00

Total Cost for Street:	BRADSHAW MHP	
-------------------------------	---------------------	--

Intersection ID and Street Names:	Type:	Orientation:
-----------------------------------	-------	--------------

6294 BRADSHAW MHP and BRADSHAW RD			
134263	Driveway	W	

Total Cost for Street: MARJON WAY				\$21,000.00
Intersection ID and Street Names:		Type:	Orientation:	
6295 MARJON WAY and SANNAM WAY				\$21,000.00
30002	Parallel	NE	\$7,000.00	
30001	Parallel	NW	\$7,000.00	
30003	Parallel	SE	\$7,000.00	

Total Cost for Street: AIRBASE DR				\$42,000.00
Intersection ID and Street Names:		Type:	Orientation:	
6296 AIRBASE DR and MADISON AVE				\$42,000.00
7718	Perpendicular	ESE	\$7,000.00	
7719	Parallel	N	\$7,000.00	
7717	Parallel	NE	\$7,000.00	
7720	Parallel	NW	\$7,000.00	
7716	Perpendicular	SSE	\$7,000.00	
7715	Perpendicular	SW	\$7,000.00	

Total Cost for Street: MISSION AVE				\$21,000.00
Intersection ID and Street Names:		Type:	Orientation:	
6297 MISSION AVE and NOTTINGHAM CIR				\$21,000.00
16319	Parallel	NW	\$7,000.00	
16321	Parallel	SE	\$7,000.00	
16320	Parallel	SW	\$7,000.00	

Total Cost for Street: EASTRIDGE DR				\$21,000.00
Intersection ID and Street Names:		Type:	Orientation:	
6298 EASTRIDGE DR and SPRINGWOOD DR				\$21,000.00
12714	Curb Ramp Required	NE	\$7,000.00	
12715	Curb Ramp Required	NW	\$7,000.00	
12713	Curb Ramp Required	SE	\$7,000.00	

Total Cost for Street: LINCOLN AVE				\$0.00
Intersection ID and Street Names:		Type:	Orientation:	
6301 LINCOLN AVE and SAN JUAN AVE				\$0.00
8511	No Sidewalk, Curb Ramp Not Required	NW	\$0.00	
8513	No Sidewalk, Curb Ramp Not Required	SE	\$0.00	
8512	No Sidewalk, Curb Ramp Not Required	SW	\$0.00	

Total Cost for Street: EMIGRANT GAP DR				\$21,000.00
Intersection ID and Street Names:		Type:	Orientation:	
6302 EMIGRANT GAP DR and PROSPECT HILL DR				\$21,000.00
22621	Perpendicular	NE	\$7,000.00	
22622	Perpendicular	NW	\$7,000.00	
22623	Curb Ramp Required	SE	\$7,000.00	
Total Cost for Street: OLIVEGATE DR				\$14,000.00
Intersection ID and Street Names:		Type:	Orientation:	
6303 OLIVEGATE DR and WINDING WAY				\$14,000.00
3095	Parallel	SE	\$7,000.00	
3094	Parallel	SW	\$7,000.00	
Total Cost for Street: KINSELLA LN				\$21,000.00
Intersection ID and Street Names:		Type:	Orientation:	
6304 KINSELLA LN and LAVELLE WAY				\$21,000.00
14139	Perpendicular	NE	\$7,000.00	
14140	Perpendicular	NW	\$7,000.00	
14138	Curb Ramp Required	SE	\$7,000.00	
Total Cost for Street: MELISSAMOU LN				
Intersection ID and Street Names:		Type:	Orientation:	
6305 MELISSAMOU LN and ORANGE GROVE AVE				
14298	Driveway	S		
Total Cost for Street: GALEWOOD WAY				\$21,000.00
Intersection ID and Street Names:		Type:	Orientation:	
6306 GALEWOOD WAY and GLADE CT				\$21,000.00
136007	Parallel	NW	\$7,000.00	
136005	Parallel	SE	\$7,000.00	
136006	Parallel	SW	\$7,000.00	
Total Cost for Street: BOWLING DR				\$21,000.00
Intersection ID and Street Names:		Type:	Orientation:	
6307 BOWLING DR and STONEHEDGE WAY				\$21,000.00
5983	Curb Ramp Required	NE	\$7,000.00	
5984	Curb Ramp Required	NW	\$7,000.00	

5982	Curb Ramp Required	SE	\$7,000.00
Total Cost for Street: BUSH WAY			\$21,000.00
Intersection ID and Street Names:	Type:	Orientation:	
6308 BUSH WAY and LANA ST			\$21,000.00
25502	Curb Ramp Required	NE	\$7,000.00
25501	Curb Ramp Required	NW	\$7,000.00
25503	Curb Ramp Required	S	\$7,000.00
Total Cost for Street: DUSHAM CIR			\$20,500.00
Intersection ID and Street Names:	Type:	Orientation:	
6312 DUSHAM CIR and MCROBERTS DR			\$20,500.00
25035	Parallel	NW	\$7,000.00
25034	Perpendicular	SE	\$6,500.00
25036	Parallel	SW	\$7,000.00
Total Cost for Street: GERBER RD			\$7,000.00
Intersection ID and Street Names:	Type:	Orientation:	
6315 GERBER RD and SOUTHBREEZE DR			\$7,000.00
31724	No Sidewalk, Curb Ramp Not Required	NW	\$0.00
31722	Parallel	SE	\$3,500.00
31723	Parallel	SW	\$3,500.00
Total Cost for Street: FIRELIGHT WAY			\$21,000.00
Intersection ID and Street Names:	Type:	Orientation:	
6318 FIRELIGHT WAY and PERCIVAL DR			\$21,000.00
7487	Perpendicular	NW	\$7,000.00
7489	Curb Ramp Required	SE	\$7,000.00
7488	Perpendicular	SW	\$7,000.00
Total Cost for Street: CLARK AVE			\$21,000.00
Intersection ID and Street Names:	Type:	Orientation:	
6319 CLARK AVE and ZACHMAN WAY			\$21,000.00
16963	Curb Ramp Required	NE	\$7,000.00
16961	Perpendicular	NW	\$7,000.00
16962	Curb Ramp Required	SW	\$7,000.00

Total Cost for Street: MADISON AVE		
Intersection ID and Street Names:	Type:	Orientation:
6321 MADISON AVE and UNNAMED RD		
21119	Driveway	S

Total Cost for Street: APPELEGATE DR			\$28,000.00
Intersection ID and Street Names:	Type:	Orientation:	
6322 APPELEGATE DR and CASTLEBAR WAY			\$28,000.00
22398	Parallel	NE	\$7,000.00
22397	Parallel	NW	\$7,000.00
22399	Parallel	SE	\$7,000.00
22396	Parallel	SW	\$7,000.00

Total Cost for Street: FRANKLIN BLVD			\$10,500.00
Intersection ID and Street Names:	Type:	Orientation:	
6323 FRANKLIN BLVD and WILLIAMSBOURGH DR			\$10,500.00
136640	Parallel	NE	\$7,000.00
136639	Parallel	SE	\$3,500.00

Total Cost for Street: JONNIE WAY			\$21,000.00
Intersection ID and Street Names:	Type:	Orientation:	
6325 JONNIE WAY and NOSTAW ST			\$21,000.00
17724	Curb Ramp Required	NE	\$7,000.00
17725	Curb Ramp Required	NW	\$7,000.00
17723	Curb Ramp Required	SE	\$7,000.00

Total Cost for Street: RUSTIC RD			\$21,000.00
Intersection ID and Street Names:	Type:	Orientation:	
6326 RUSTIC RD and STOLLWOOD DR			\$21,000.00
1347	Parallel	NE	\$7,000.00
1348	Parallel	NW	\$7,000.00
1349	Parallel	SW	\$7,000.00

Total Cost for Street: COVERED WAGON CIR			\$2,000.00
Intersection ID and Street Names:	Type:	Orientation:	
6327 COVERED WAGON CIR and DUTCH HAVEN BLVD			\$2,000.00
20409	Parallel	NE	\$500.00

Sacramento County

Access Compliance Survey Report - Curb Ramps

Cost Summary

20408	Parallel	NW	\$500.00
20410	Parallel	SE	\$500.00
20407	Parallel	SW	\$500.00

Total Cost for Street:	ALMADINE DR	\$17,000.00
-------------------------------	--------------------	--------------------

Intersection ID and Street Names:	Type:	Orientation:
-----------------------------------	-------	--------------

6329	ALMADINE DR	and	FIRSTONE DR		\$17,000.00
	34335		Parallel	NE	\$7,000.00
	34336		Parallel	NW	\$3,000.00
	34337		Parallel	SE	\$7,000.00

Total Cost for Street:	CRESTVIEW DR	\$28,000.00
-------------------------------	---------------------	--------------------

Intersection ID and Street Names:	Type:	Orientation:
-----------------------------------	-------	--------------

6330 CRESTVIEW DR and SAINT JAMES DR			\$28,000.00
25601	Curb Ramp Required	NE	\$7,000.00
25603	Curb Ramp Required	NW	\$7,000.00
25602	Curb Ramp Required	SE	\$7,000.00
25604	Curb Ramp Required	SW	\$7,000.00

Total Cost for Street:	CASLAN AVE	\$21,000.00
-------------------------------	-------------------	--------------------

Intersection ID and Street Names:	Type:	Orientation:
-----------------------------------	-------	--------------

6331	CASLAN AVE	and	FRIAR TUCK WAY		\$21,000.00
	13855		Perpendicular	NE	\$7,000.00
	13856		Perpendicular	SE	\$7,000.00
	13857		Curb Ramp Required	SW	\$7,000.00

Total Cost for Street:	LA MADERA WAY	\$14,000.00
-------------------------------	----------------------	--------------------

Intersection ID and Street Names:	Type:	Orientation:
-----------------------------------	-------	--------------

6332	LA MADERA WAY	and	WATT AVE		\$14,000.00
	20149		Parallel	NE	\$7,000.00
	20150		Parallel	SE	\$7,000.00

Total Cost for Street:	KERMES AVE	\$21,000.00
-------------------------------	-------------------	--------------------

Intersection ID and Street Names:	Type:	Orientation:
-----------------------------------	-------	--------------

6333	KERMES AVE	and	ROPER AVE		\$21,000.00
13636			Curb Ramp Required	NW	\$7,000.00
13634			Parallel	SE	\$7,000.00
13635			Parallel	SW	\$7,000.00

Total Cost for Street:		GREENBACK LN	\$7,500.00
Intersection ID and Street Names:	Type:	Orientation:	
6334 GREENBACK LN and LAKE NATOMA DR			\$7,500.00
31274	Parallel	SE	\$500.00
31273	Parallel	SW	\$7,000.00
Total Cost for Street:		22ND AVE	\$21,000.00
Intersection ID and Street Names:	Type:	Orientation:	
6335 22ND AVE and 42ND ST			\$21,000.00
770	Curb Ramp Required	NE	\$7,000.00
769	Curb Ramp Required	SE	\$7,000.00
133018	Curb Ramp Required	SW	\$7,000.00
Total Cost for Street:		ROSEMONT DR	\$21,000.00
Intersection ID and Street Names:	Type:	Orientation:	
6337 ROSEMONT DR and THOM WAY			\$21,000.00
9301	Parallel	NE	\$7,000.00
9300	Parallel	NW	\$7,000.00
9302	Parallel	SE	\$7,000.00
Total Cost for Street:		SAGE CANYON CT	\$9,500.00
Intersection ID and Street Names:	Type:	Orientation:	
6338 SAGE CANYON CT and STORY RIDGE WAY			\$9,500.00
6521	Parallel	NE	\$3,000.00
6522	Parallel	NW	\$3,000.00
6523	Parallel	SW	\$3,500.00
Total Cost for Street:		RENEE ANN ST	\$21,000.00
Intersection ID and Street Names:	Type:	Orientation:	
6339 RENEE ANN ST and RICH HILL DR			\$21,000.00
31366	Perpendicular	NE	\$7,000.00
31367	Perpendicular	SE	\$7,000.00
31368	Curb Ramp Required	SW	\$7,000.00
Total Cost for Street:		BUCKBOARD DR	\$21,000.00
Intersection ID and Street Names:	Type:	Orientation:	
6340 BUCKBOARD DR and G ST			\$21,000.00

Sacramento County

Access Compliance Survey Report - Curb Ramps

Cost Summary

30186	Curb Ramp Required	NW	\$7,000.00
30184	Curb Ramp Required	SE	\$7,000.00
30185	Curb Ramp Required	SW	\$7,000.00

Total Cost for Street:	CAMROSE WAY	\$21,000.00
-------------------------------	--------------------	--------------------

Intersection ID and Street Names:	Type:	Orientation:
-----------------------------------	-------	--------------

6341 CAMROSE WAY and SKANDER WAY				\$21,000.00
9027	Curb Ramp Required	NE		\$7,000.00
9025	Curb Ramp Required	NW		\$7,000.00
9026	Curb Ramp Required	SW		\$7,000.00

Total Cost for Street:	BRAMBLE TRAIL WAY	\$14,000.00
-------------------------------	--------------------------	--------------------

Intersection ID and Street Names:	Type:	Orientation:
-----------------------------------	-------	--------------

6343 BRAMBLE TRAIL WAY and THUNDER WAY				\$14,000.00
586	Perpendicular	NW		\$7,000.00
587	Perpendicular	SW		\$7,000.00

Total Cost for Street:	EL CAMINO AVE	\$24,000.00
-------------------------------	----------------------	--------------------

Intersection ID and Street Names:	Type:	Orientation:
-----------------------------------	-------	--------------

6344 EL CAMINO AVE and MARYAL DR			\$24,000.00
16179	Perpendicular	NE	\$6,500.00
16178	Perpendicular	NW	\$6,500.00
16175	Parallel	SE	\$3,500.00
16176	Parallel	SSW	\$500.00
16177	Parallel	WSW	\$7,000.00

Total Cost for Street:	CRATER WAY	\$10,500.00
-------------------------------	-------------------	--------------------

Intersection ID and Street Names:	Type:	Orientation:
-----------------------------------	-------	--------------

6346 CRATER WAY and ELKHORN BLVD			\$10,500.00
10227	No Sidewalk, Curb Ramp Not Required	NE	\$0.00
10225	Parallel	NW	\$3,500.00
10226	Parallel	SW	\$7,000.00

Total Cost for Street:	BERRENDO DR	\$0.00
-------------------------------	--------------------	---------------

Intersection ID and Street Names:	Type:	Orientation:
-----------------------------------	-------	--------------

6347 BERRENDO DR and JOBY LN				\$0.00
17024	No Sidewalk, Curb Ramp Not Required	NE		\$0.00
17023	No Sidewalk, Curb Ramp Not Required	NW		\$0.00
17025	No Sidewalk, Curb Ramp Not Required	SE		\$0.00

Total Cost for Street: ARDMORE RD				\$0.00
Intersection ID and Street Names:		Type:	Orientation:	
6348 ARDMORE RD and NORTHWOOD RD				\$0.00
	18391	No Sidewalk, Curb Ramp Not Required	E	\$0.00
	18392	No Sidewalk, Curb Ramp Not Required	NW	\$0.00
	18390	No Sidewalk, Curb Ramp Not Required	SW	\$0.00

Total Cost for Street: MADISON AVE		
Intersection ID and Street Names:	Type:	Orientation:
6351 MADISON AVE and UNNAMED RD		
31452	Driveway	S

Total Cost for Street: ADONIS WAY				\$0.00
Intersection ID and Street Names:		Type:	Orientation:	
6352 ADONIS WAY and MORPHEUS LN				\$0.00
	16573	No Sidewalk, Curb Ramp Not Required	NW	\$0.00
	16575	No Sidewalk, Curb Ramp Not Required	SE	\$0.00
	16574	No Sidewalk, Curb Ramp Not Required	SW	\$0.00

Total Cost for Street: EL NIDO WAY				\$0.00
Intersection ID and Street Names:		Type:	Orientation:	
6354 EL NIDO WAY and EL RICON WAY				\$0.00
76	No Sidewalk, Curb Ramp Not Required	NE		\$0.00
77	No Sidewalk, Curb Ramp Not Required	NW		\$0.00
75	No Sidewalk, Curb Ramp Not Required	SE		\$0.00
74	No Sidewalk, Curb Ramp Not Required	SW		\$0.00

Total Cost for Street: ELMO DR				\$21,000.00
Intersection ID and Street Names:		Type:	Orientation:	
6355 ELMO DR and SANTA FE WAY				\$21,000.00
	9507	Curb Ramp Required	E	\$7,000.00
	9506	Curb Ramp Required	N	\$7,000.00
	9505	Curb Ramp Required	W	\$7,000.00

Total Cost for Street:			FULTON AVE	\$8,000.00
Intersection ID and Street Names:		Type:	Orientation:	
6356 FULTON AVE and		LA MESA WAY	\$8,000.00	

Sacramento County

Access Compliance Survey Report - Curb Ramps

Cost Summary

1760	Parallel	NE	\$500.00
1761	Parallel	SE	\$500.00
132897	Parallel	SW	\$7,000.00

Total Cost for Street:	HICKORY AVE	\$0.00
-------------------------------	--------------------	---------------

Intersection ID and Street Names:	Type:	Orientation:
-----------------------------------	-------	--------------

6357 HICKORY AVE and POTTS CT				\$0.00
22127	No Sidewalk, Curb Ramp Not Required	NE		\$0.00
22128	No Sidewalk, Curb Ramp Not Required	SE		\$0.00
22129	No Sidewalk, Curb Ramp Not Required	SW		\$0.00

Total Cost for Street:	CARDENAS WAY	\$21,000.00
-------------------------------	---------------------	--------------------

Intersection ID and Street Names:	Type:	Orientation:
-----------------------------------	-------	--------------

6358 CARDENAS WAY and TERESTIA CT			\$21,000.00
10562	Perpendicular	NE	\$7,000.00
10561	Perpendicular	NW	\$7,000.00
10560	Curb Ramp Required	SE	\$7,000.00

Total Cost for Street:	MOUNTAIN OAK WAY	\$21,000.00
-------------------------------	-------------------------	--------------------

Intersection ID and Street Names:	Type:	Orientation:
-----------------------------------	-------	--------------

6359	MOUNTAIN OAK WAY and OAKVALE CT			\$21,000.00
	19924	Perpendicular	NE	\$7,000.00
	19925	Perpendicular	NW	\$7,000.00
	19926	Curb Ramp Required	SW	\$7,000.00

Total Cost for Street:	ANGELO CT	\$10,500.00
-------------------------------	------------------	--------------------

Intersection ID and Street Names:	Type:	Orientation:
-----------------------------------	-------	--------------

6361 ANGELO CT and CHUCK CT				\$10,500.00
20474	Parallel	NE		\$3,000.00
20473	Parallel	NW		\$500.00
20472	Parallel	SW		\$7,000.00

Total Cost for Street:	PERMENTER CT	\$21,000.00
-------------------------------	---------------------	--------------------

Intersection ID and Street Names:	Type:	Orientation:
-----------------------------------	-------	--------------

6363 PERMENTER CT and TERRAMORE DR				\$21,000.00
17811	Curb Ramp Required	NE		\$7,000.00
17810	Perpendicular	SE		\$7,000.00
17809	Perpendicular	SW		\$7,000.00

Total Cost for Street: STONEMAN DR				\$21,000.00
Intersection ID and Street Names:		Type:	Orientation:	
6366 STONEMAN DR and UNNAMED RD				\$21,000.00
11125	Curb Ramp Required	NW	\$7,000.00	
11123	Curb Ramp Required	SE	\$7,000.00	
11124	Curb Ramp Required	SW	\$7,000.00	
Total Cost for Street: KIEFER BLVD				\$24,000.00
Intersection ID and Street Names:		Type:	Orientation:	
6367 KIEFER BLVD and TALLYHO DR				\$24,000.00
22469	Parallel	NE	\$3,500.00	
22470	Perpendicular	NNW	\$6,500.00	
22473	Parallel	SE	\$3,500.00	
22472	Parallel	SW	\$3,500.00	
22471	Parallel	WNW	\$7,000.00	
Total Cost for Street: BARBERRY LN				\$0.00
Intersection ID and Street Names:		Type:	Orientation:	
6368 BARBERRY LN and LAUREL DR				\$0.00
382	No Sidewalk, Curb Ramp Not Required	NE	\$0.00	
381	No Sidewalk, Curb Ramp Not Required	NW	\$0.00	
383	No Sidewalk, Curb Ramp Not Required	SE	\$0.00	
380	No Sidewalk, Curb Ramp Not Required	SW	\$0.00	
Total Cost for Street: CERROMAR CIR				\$21,000.00
Intersection ID and Street Names:		Type:	Orientation:	
6369 CERROMAR CIR and INNSBROOK WAY				\$21,000.00
18696	Curb Ramp Required	NE	\$7,000.00	
18695	Perpendicular	SE	\$7,000.00	
18694	Perpendicular	SW	\$7,000.00	
Total Cost for Street: ALDERSON AVE				\$21,000.00
Intersection ID and Street Names:		Type:	Orientation:	
6377 ALDERSON AVE and CORALWOOD WAY				\$21,000.00
544	Perpendicular	NE	\$7,000.00	
543	Perpendicular	NW	\$7,000.00	
133019	Curb Ramp Required	SE	\$7,000.00	

Total Cost for Street: COPPER RIDGE WAY				\$21,000.00
Intersection ID and Street Names:		Type:	Orientation:	
6378 COPPER RIDGE WAY and TULLIA PL				\$21,000.00
5515	Parallel	NW	\$7,000.00	
5517	Parallel	SE	\$7,000.00	
5516	Parallel	SW	\$7,000.00	
Total Cost for Street: ANDERSON WAY				\$0.00
Intersection ID and Street Names:		Type:	Orientation:	
6382 ANDERSON WAY and KUBEL CIR				\$0.00
1677	No Sidewalk, Curb Ramp Not Required	NE	\$0.00	
1678	No Sidewalk, Curb Ramp Not Required	SE	\$0.00	
Total Cost for Street: 52ND AVE				\$21,000.00
Intersection ID and Street Names:		Type:	Orientation:	
6383 52ND AVE and 52ND ST				\$21,000.00
5704	Curb Ramp Required	NE	\$7,000.00	
5706	Parallel	NW	\$7,000.00	
5705	Curb Ramp Required	SW	\$7,000.00	
Total Cost for Street: FERIGO LN				\$21,000.00
Intersection ID and Street Names:		Type:	Orientation:	
6384 FERIGO LN and MYRTLE AVE				\$21,000.00
15546	Curb Ramp Required	NE	\$7,000.00	
15545	Curb Ramp Required	NW	\$7,000.00	
15547	Curb Ramp Required	S	\$7,000.00	
Total Cost for Street: KENNETH AVE				\$14,000.00
Intersection ID and Street Names:		Type:	Orientation:	
6385 KENNETH AVE and STRATUS DR				\$14,000.00
21974	Parallel	NE	\$3,500.00	
21975	Curb Ramp Required	NW	\$7,000.00	
21973	Parallel	SW	\$3,500.00	
Total Cost for Street: PERSHING AVE				\$14,000.00
Intersection ID and Street Names:		Type:	Orientation:	
6386 PERSHING AVE and SHADLE WAY				\$14,000.00

Sacramento County

Access Compliance Survey Report - Curb Ramps

Cost Summary

17991	No Sidewalk, Curb Ramp Not Required	NW	\$0.00
17993	Perpendicular	SE	\$7,000.00
17992	Perpendicular	SW	\$7,000.00

Total Cost for Street: HACIENDA WAY**\$8,000.00**

Intersection ID and Street Names:	Type:	Orientation:	
6387 HACIENDA WAY and LA MESA WAY			\$8,000.00
133189	Curb Ramp Required	NE	\$7,000.00
1763	Parallel	SE	\$500.00
1762	Parallel	SW	\$500.00

Total Cost for Street: BARBERRY LN**\$0.00**

Intersection ID and Street Names:	Type:	Orientation:	
6388 BARBERRY LN and WATT AVE			\$0.00
228	No Sidewalk, Curb Ramp Not Required	NW	\$0.00
229	No Sidewalk, Curb Ramp Not Required	SW	\$0.00

Total Cost for Street: GREAT ROCK CIR**\$10,500.00**

Intersection ID and Street Names:	Type:	Orientation:	
6389 GREAT ROCK CIR and RED ROCK DR			\$10,500.00
17325	Parallel	NE	\$3,500.00
17323	Parallel	NW	\$3,500.00
17324	Parallel	SW	\$3,500.00

Total Cost for Street: MOUNT SHASTA CT**\$21,000.00**

Intersection ID and Street Names:	Type:	Orientation:	
6390 MOUNT SHASTA CT and WOODRICK WAY			\$21,000.00
14442	Perpendicular	NW	\$7,000.00
14440	Curb Ramp Required	SE	\$7,000.00
14441	Perpendicular	SW	\$7,000.00

Total Cost for Street: J PKWY**\$28,000.00**

Intersection ID and Street Names:	Type:	Orientation:	
6391 J PKWY and SOUTHEAST PKWY			\$28,000.00
3430	Curb Ramp Required	NE	\$7,000.00
3431	Parallel	NW	\$7,000.00
3429	Curb Ramp Required	SE	\$7,000.00
3428	Curb Ramp Required	SW	\$7,000.00

Total Cost for Street: BOWLING DR				\$21,000.00
Intersection ID and Street Names:		Type:	Orientation:	
6392 BOWLING DR and GREENWICH CIR				\$21,000.00
5961	Curb Ramp Required	NE	\$7,000.00	
5959	Curb Ramp Required	SE	\$7,000.00	
5960	Curb Ramp Required	SW	\$7,000.00	
Total Cost for Street: EL SUR WAY				\$0.00
Intersection ID and Street Names:		Type:	Orientation:	
6394 EL SUR WAY and LOS MOLINOS WAY				\$0.00
19764	No Sidewalk, Curb Ramp Not Required	NE	\$0.00	
19765	No Sidewalk, Curb Ramp Not Required	SE	\$0.00	
19766	No Sidewalk, Curb Ramp Not Required	SW	\$0.00	
Total Cost for Street: ROSETTA CIR				\$21,000.00
Intersection ID and Street Names:		Type:	Orientation:	
6395 ROSETTA CIR and WILDROSE WAY				\$21,000.00
527	Curb Ramp Required	S	\$7,000.00	
133020	Curb Ramp Required	SE	\$7,000.00	
528	Curb Ramp Required	W	\$7,000.00	
Total Cost for Street: BEAUFORD CT				\$21,000.00
Intersection ID and Street Names:		Type:	Orientation:	
6396 BEAUFORD CT and PALMERSON DR				\$21,000.00
5194	Parallel	NE	\$7,000.00	
5195	Parallel	SE	\$7,000.00	
5196	Curb Ramp Required	SW	\$7,000.00	
Total Cost for Street: MACAULAY CIR				\$21,000.00
Intersection ID and Street Names:		Type:	Orientation:	
6397 MACAULAY CIR and OAK VISTA DR				\$21,000.00
17050	Curb Ramp Required	NE	\$7,000.00	
17049	Curb Ramp Required	NW	\$7,000.00	
17051	Curb Ramp Required	SE	\$7,000.00	
Total Cost for Street: CHESTNUT AVE				\$14,000.00
Intersection ID and Street Names:		Type:	Orientation:	

6398	CHESTNUT AVE	and	HILARI WAY		\$14,000.00
	31381	No Sidewalk, Curb Ramp Not Required	NE		\$0.00
	31383	Curb Ramp Required	NW		\$7,000.00
	31382	Perpendicular	SE		\$7,000.00

Total Cost for Street: FAWN HOLLOW WAY				\$21,000.00
--	--	--	--	-------------

Intersection ID and Street Names:	Type:	Orientation:
-----------------------------------	-------	--------------

6401	FAWN HOLLOW WAY	and	FIRESTONE WAY		\$21,000.00
	5264	Parallel	NW		\$7,000.00
	5266	Curb Ramp Required	SE		\$7,000.00
	5265	Parallel	SW		\$7,000.00

Total Cost for Street: ACAPPELLA CIR				\$14,000.00
--------------------------------------	--	--	--	-------------

Intersection ID and Street Names:	Type:	Orientation:
-----------------------------------	-------	--------------

6403	ACAPPELLA CIR	and	TREMOLO CT		\$14,000.00
	28389	Parallel	NE		\$7,000.00
	28390	Parallel	NW		\$7,000.00
	28391	No Sidewalk, Curb Ramp Not Required	SW		\$0.00

Total Cost for Street: BRUSH OAK WAY				\$21,000.00
--------------------------------------	--	--	--	-------------

Intersection ID and Street Names:	Type:	Orientation:
-----------------------------------	-------	--------------

6405	BRUSH OAK WAY	and	GREY LIVERY WAY		\$21,000.00
	6621	Perpendicular	NE		\$7,000.00
	6619	Perpendicular	NW		\$7,000.00
	6620	Curb Ramp Required	SW		\$7,000.00

Total Cost for Street: BELL WOOD WAY				\$14,000.00
--------------------------------------	--	--	--	-------------

Intersection ID and Street Names:	Type:	Orientation:
-----------------------------------	-------	--------------

6406	BELL WOOD WAY	and	WALNUT AVE		\$14,000.00
	20745	Curb Ramp Required	NE		\$7,000.00
	20744	Curb Ramp Required	SE		\$7,000.00
	20746	No Sidewalk, Curb Ramp Not Required	W		\$0.00

Total Cost for Street: AUTUMNTREE CT				\$21,000.00
--------------------------------------	--	--	--	-------------

Intersection ID and Street Names:	Type:	Orientation:
-----------------------------------	-------	--------------

6407	AUTUMNTREE CT	and	ESRIG WAY		\$21,000.00
	15579	Perpendicular	NE		\$7,000.00
	15578	Perpendicular	NW		\$7,000.00
	15580	Curb Ramp Required	S		\$7,000.00

Total Cost for Street: CASTEC DR				\$0.00
Intersection ID and Street Names:		Type:	Orientation:	
6409 CASTEC DR and FITCH WAY				\$0.00
19750	No Sidewalk, Curb Ramp Not Required	NE	\$0.00	
19751	No Sidewalk, Curb Ramp Not Required	NW	\$0.00	
19752	No Sidewalk, Curb Ramp Not Required	SE	\$0.00	
Total Cost for Street: AUBERRY DR				\$28,000.00
Intersection ID and Street Names:		Type:	Orientation:	
6410 AUBERRY DR and MAPLE TRAILS WAY				\$28,000.00
31158	Perpendicular	NE	\$7,000.00	
31161	Parallel	NW	\$7,000.00	
31159	Perpendicular	SE	\$7,000.00	
31160	Parallel	SW	\$7,000.00	
Total Cost for Street: FANNING WAY				\$21,000.00
Intersection ID and Street Names:		Type:	Orientation:	
6412 FANNING WAY and SILVERDALE CT				\$21,000.00
32178	Parallel	NE	\$7,000.00	
32177	Parallel	NW	\$7,000.00	
32179	Parallel	SE	\$7,000.00	
Total Cost for Street: SUMMER SUNSET DR				\$21,000.00
Intersection ID and Street Names:		Type:	Orientation:	
6413 SUMMER SUNSET DR and SUNRISE MIST WAY				\$21,000.00
30766	Perpendicular	NE	\$7,000.00	
30765	Perpendicular	NW	\$7,000.00	
30767	Curb Ramp Required	SE	\$7,000.00	
Total Cost for Street: LA SERENA DR				\$0.00
Intersection ID and Street Names:		Type:	Orientation:	
6414 LA SERENA DR and YOLOY WAY				\$0.00
32728	No Sidewalk, Curb Ramp Not Required	NE	\$0.00	
32727	No Sidewalk, Curb Ramp Not Required	NW	\$0.00	
32729	No Sidewalk, Curb Ramp Not Required	SE	\$0.00	

Total Cost for Street: CLOVER FIELD WAY				\$21,000.00
Intersection ID and Street Names:		Type:	Orientation:	
6415 CLOVER FIELD WAY and DEWEY BLVD				\$21,000.00
2374	Perpendicular	NE	\$7,000.00	
2373	Perpendicular	SE	\$7,000.00	
133021	Curb Ramp Required	SW	\$7,000.00	
Total Cost for Street: MENDOCINO BLVD				\$28,000.00
Intersection ID and Street Names:		Type:	Orientation:	
6416 MENDOCINO BLVD and SIERRA VISTA AVE				\$28,000.00
666	Perpendicular	NE	\$7,000.00	
665	Perpendicular	NW	\$7,000.00	
663	Perpendicular	SE	\$7,000.00	
664	Perpendicular	SW	\$7,000.00	
Total Cost for Street: JERRON PL				\$21,000.00
Intersection ID and Street Names:		Type:	Orientation:	
6418 JERRON PL and WYDA WAY				\$21,000.00
133148	Curb Ramp Required	NE	\$7,000.00	
1419	Perpendicular	SE	\$7,000.00	
1418	Perpendicular	SW	\$7,000.00	
Total Cost for Street: MONTCLAIRE ST				\$0.00
Intersection ID and Street Names:		Type:	Orientation:	
6419 MONTCLAIRE ST and THORNWOOD DR				\$0.00
18410	No Sidewalk, Curb Ramp Not Required	E	\$0.00	
18408	No Sidewalk, Curb Ramp Not Required	NW	\$0.00	
18409	No Sidewalk, Curb Ramp Not Required	SW	\$0.00	
Total Cost for Street: 35TH AVE				\$21,000.00
Intersection ID and Street Names:		Type:	Orientation:	
6420 35TH AVE and MASCOT AVE				\$21,000.00
2120	Curb Ramp Required	NE	\$7,000.00	
2121	Curb Ramp Required	NW	\$7,000.00	
133022	Curb Ramp Required	SE	\$7,000.00	

Total Cost for Street: HOWE AVE		
Intersection ID and Street Names:	Type:	Orientation:
6421 HOWE AVE and VILLA FONT WAY		
4155	Driveway	E

Total Cost for Street: MOUNTAIN OAK WAY			\$13,500.00
Intersection ID and Street Names:	Type:	Orientation:	
6422 MOUNTAIN OAK WAY and WATT AVE			\$13,500.00
19927	Parallel	NE	\$3,000.00
19928	Parallel	SE	\$3,500.00
19929	Curb Ramp Required	SW	\$7,000.00

Total Cost for Street: COULTER CT			\$28,000.00
Intersection ID and Street Names:	Type:	Orientation:	
6423 COULTER CT and GLENTANA WAY			\$28,000.00
23882	Perpendicular	NE	\$7,000.00
23881	Perpendicular	NW	\$7,000.00
23883	Perpendicular	SE	\$7,000.00
23884	Perpendicular	SW	\$7,000.00

Total Cost for Street: CURRAGH DOWNS DR			\$0.00
Intersection ID and Street Names:	Type:	Orientation:	
6424 CURRAGH DOWNS DR and PRETENSE CT			\$0.00
29538	No Sidewalk, Curb Ramp Not Required	NW	\$0.00
29540	No Sidewalk, Curb Ramp Not Required	SE	\$0.00
29539	No Sidewalk, Curb Ramp Not Required	SW	\$0.00

Total Cost for Street: PULLMAN DR			\$21,000.00
Intersection ID and Street Names:	Type:	Orientation:	
6425 PULLMAN DR and STATION ST			\$21,000.00
12055	Parallel	NE	\$7,000.00
12054	Parallel	SE	\$7,000.00
12053	Parallel	SW	\$7,000.00

Total Cost for Street: ENTERPRISE DR			\$52,000.00
Intersection ID and Street Names:	Type:	Orientation:	
6426 ENTERPRISE DR and HOWE AVE			\$52,000.00

Sacramento County

Access Compliance Survey Report - Curb Ramps

Cost Summary

4101	Perpendicular	ENE	\$6,500.00
4108	Perpendicular	ESE	\$6,500.00
4102	Perpendicular	NNE	\$6,500.00
4103	Perpendicular	NNW	\$6,500.00
4107	Perpendicular	SSE	\$6,500.00
4106	Perpendicular	SSW	\$6,500.00
4104	Perpendicular	WNW	\$6,500.00
4105	Perpendicular	WSW	\$6,500.00

Total Cost for Street: LEWIS AVE

\$0.00

Intersection ID and Street Names:

Type:

Orientation:

6427 LEWIS AVE and OLIVE AVE

\$0.00

25851	No Sidewalk, Curb Ramp Not Required	NE	\$0.00
25852	No Sidewalk, Curb Ramp Not Required	SE	\$0.00
25853	No Sidewalk, Curb Ramp Not Required	SW	\$0.00

Total Cost for Street: BOLT CT

\$21,000.00

Intersection ID and Street Names:

Type:

Orientation:

6428 BOLT CT and THUNDER WAY

\$21,000.00

133023	Curb Ramp Required	NE	\$7,000.00
585	Perpendicular	SE	\$7,000.00
584	Perpendicular	SW	\$7,000.00

Total Cost for Street: DEL CORONADO WAY

\$21,000.00

Intersection ID and Street Names:

Type:

Orientation:

6429 DEL CORONADO WAY and EWING WAY

\$21,000.00

10567	Curb Ramp Required	NE	\$7,000.00
10568	Curb Ramp Required	NW	\$7,000.00
10566	Curb Ramp Required	SE	\$7,000.00

Total Cost for Street: GARFIELD AVE

\$14,000.00

Intersection ID and Street Names:

Type:

Orientation:

6431 GARFIELD AVE and PALM AVE

\$14,000.00

135150	Parallel	NE	\$7,000.00
135151	Parallel	SE	\$7,000.00

Total Cost for Street: LINDA RIO DR

\$21,000.00

Intersection ID and Street Names:

Type:

Orientation:

6433 LINDA RIO DR and TIBER DR

\$21,000.00

Sacramento County

Access Compliance Survey Report - Curb Ramps

Cost Summary

7293	Curb Ramp Required	NE	\$7,000.00
7294	Perpendicular	SE	\$7,000.00
7295	Perpendicular	SW	\$7,000.00

Total Cost for Street:	DUNNBURY WAY	\$28,000.00
-------------------------------	---------------------	--------------------

Intersection ID and Street Names:	Type:	Orientation:
-----------------------------------	-------	--------------

6434	DUNNBURY WAY and MONUMENT DR		\$28,000.00
14735	Perpendicular	NE	\$7,000.00
14734	Perpendicular	NW	\$7,000.00
14732	Perpendicular	SE	\$7,000.00
14733	Perpendicular	SW	\$7,000.00

Total Cost for Street:	HARLEY WAY	\$21,000.00
-------------------------------	-------------------	--------------------

Intersection ID and Street Names:	Type:	Orientation:
-----------------------------------	-------	--------------

6435	HARLEY WAY and LEWISTON WAY		\$21,000.00
30530	Curb Ramp Required	N	\$7,000.00
31149	Parallel	SE	\$7,000.00
8837	Parallel	SW	\$7,000.00

Total Cost for Street:	TERRACE OAK CIR	\$21,000.00
-------------------------------	------------------------	--------------------

Intersection ID and Street Names:	Type:	Orientation:
-----------------------------------	-------	--------------

6436	TERRACE OAK CIR and TERRACE OAK CIR		\$21,000.00
133809	Curb Ramp Required	NE	\$7,000.00
133808	Perpendicular	NW	\$7,000.00
133807	Perpendicular	SW	\$7,000.00

Total Cost for Street:	GLEN VISTA ST	\$21,000.00
-------------------------------	----------------------	--------------------

Intersection ID and Street Names:	Type:	Orientation:
-----------------------------------	-------	--------------

6437	GLEN VISTA ST and LOCUST AVE		\$21,000.00
20574	Curb Ramp Required	NE	\$7,000.00
20573	Curb Ramp Required	NW	\$7,000.00
20575	Curb Ramp Required	S	\$7,000.00

Total Cost for Street:	JACKSON ST	\$14,000.00
-------------------------------	-------------------	--------------------

Intersection ID and Street Names:	Type:	Orientation:
-----------------------------------	-------	--------------

6438	JACKSON ST and SENATE AVE		\$14,000.00
7809	Perpendicular	NE	\$7,000.00
7810	No Sidewalk, Curb Ramp Not Required	SE	\$0.00
7811	Curb Ramp Required	SW	\$7,000.00

Total Cost for Street: CROWDER WAY			\$21,000.00
Intersection ID and Street Names:	Type:	Orientation:	
6439 CROWDER WAY and TARLETON DR			\$21,000.00
10443	Curb Ramp Required	NE	\$7,000.00
10442	Perpendicular	SE	\$7,000.00
10441	Perpendicular	SW	\$7,000.00

Total Cost for Street: MAPEL LN			\$0.00
Intersection ID and Street Names:	Type:	Orientation:	
6444 MAPEL LN and PROSPECT DR			\$0.00
4747	No Sidewalk, Curb Ramp Not Required	E	\$0.00
4748	No Sidewalk, Curb Ramp Not Required	N	\$0.00
4749	No Sidewalk, Curb Ramp Not Required	W	\$0.00

Total Cost for Street: ARDENRIDGE DR			\$0.00
Intersection ID and Street Names:	Type:	Orientation:	
6445 ARDENRIDGE DR and HAMPTON RD			\$0.00
2724	No Sidewalk, Curb Ramp Not Required	E	\$0.00
2725	No Sidewalk, Curb Ramp Not Required	N	\$0.00
2723	No Sidewalk, Curb Ramp Not Required	S	\$0.00
2722	No Sidewalk, Curb Ramp Not Required	W	\$0.00

Total Cost for Street: LA RIVIERA DR			
Intersection ID and Street Names:	Type:	Orientation:	
6449 LA RIVIERA DR and LA RIVIERA DR			
6793	Driveway	S	

Total Cost for Street: BLACK EAGLE DR			\$21,000.00
Intersection ID and Street Names:	Type:	Orientation:	
6452 BLACK EAGLE DR and HAWK HEIGHTS CT			\$21,000.00
28431	Curb Ramp Required	E	\$7,000.00
28430	Parallel	NW	\$7,000.00
28429	Parallel	SW	\$7,000.00

Total Cost for Street: ERLE BLUNDEN WAY			\$21,000.00
Intersection ID and Street Names:	Type:	Orientation:	
6453 ERLE BLUNDEN WAY and HANGAR CT			\$21,000.00

Sacramento County

Access Compliance Survey Report - Curb Ramps

Cost Summary

19059	Parallel	NW	\$7,000.00
19057	Parallel	SE	\$7,000.00
19058	Parallel	SW	\$7,000.00

Total Cost for Street:	BEN CT	\$21,000.00
-------------------------------	---------------	--------------------

Intersection ID and Street Names:	Type:	Orientation:
-----------------------------------	-------	--------------

6454 BEN CT	and	NONNIE AVE	\$21,000.00
20876	Curb Ramp Required	NE	\$7,000.00
20877	Curb Ramp Required	NW	\$7,000.00
20878	Curb Ramp Required	S	\$7,000.00

Total Cost for Street:	GEORGIAN AVE	\$21,000.00
-------------------------------	---------------------	--------------------

Intersection ID and Street Names:	Type:	Orientation:
-----------------------------------	-------	--------------

6455 GEORGIAN AVE	and	MULFORD AVE	\$21,000.00
15271	Curb Ramp Required	NE	\$7,000.00
17445	Curb Ramp Required	SE	\$7,000.00
15272	Curb Ramp Required	W	\$7,000.00

Total Cost for Street:	COUNTRY PARK DR	\$21,000.00
-------------------------------	------------------------	--------------------

Intersection ID and Street Names:	Type:	Orientation:
-----------------------------------	-------	--------------

6457 COUNTRY PARK DR	and	HOME COUNTRY WAY	\$21,000.00
30682	Perpendicular	NE	\$7,000.00
30683	Perpendicular	NW	\$7,000.00
30684	Curb Ramp Required	SW	\$7,000.00

Total Cost for Street:	CENTRAL AVE	\$14,000.00
-------------------------------	--------------------	--------------------

Intersection ID and Street Names:	Type:	Orientation:
-----------------------------------	-------	--------------

6458 CENTRAL AVE	and	LA JUNTA DR	\$14,000.00
22114	Parallel	NE	\$7,000.00
22115	Parallel	NW	\$7,000.00
22116	No Sidewalk, Curb Ramp Not Required	SW	\$0.00

Total Cost for Street:	DUDLEY BLVD	\$9,750.00
-------------------------------	--------------------	-------------------

Intersection ID and Street Names:	Type:	Orientation:
-----------------------------------	-------	--------------

6459 DUDLEY BLVD	and	UNNAMED RD	\$9,750.00
24387	Blended Transition	NW	\$3,250.00
24386	Perpendicular	SW	\$6,500.00

Total Cost for Street: 2ND ST			\$14,000.00
Intersection ID and Street Names:	Type:	Orientation:	
6460 2ND ST and SHADY WOODS WAY			\$14,000.00
23348	Parallel	NE	\$7,000.00
23349	No Sidewalk, Curb Ramp Not Required	NW	\$0.00
23347	Parallel	SE	\$7,000.00
Total Cost for Street: HUNTINGTON RD			\$21,000.00
Intersection ID and Street Names:	Type:	Orientation:	
6461 HUNTINGTON RD and SIERRA OAKS DR			\$21,000.00
27470	Curb Ramp Required	NE	\$7,000.00
27469	Curb Ramp Required	NW	\$7,000.00
27468	Curb Ramp Required	S	\$7,000.00
Total Cost for Street: 7TH ST			\$14,000.00
Intersection ID and Street Names:	Type:	Orientation:	
6462 7TH ST and DABNEY AVE			\$14,000.00
24831	Curb Ramp Required	NE	\$7,000.00
24833	No Sidewalk, Curb Ramp Not Required	NW	\$0.00
24832	Curb Ramp Required	SE	\$7,000.00
Total Cost for Street: KINGSBRIDGE DR			\$28,000.00
Intersection ID and Street Names:	Type:	Orientation:	
6464 KINGSBRIDGE DR and MORCOTT WAY			\$28,000.00
34015	Parallel	NE	\$7,000.00
34014	Parallel	NW	\$7,000.00
34016	Parallel	SE	\$7,000.00
34017	Parallel	SW	\$7,000.00
Total Cost for Street: GARDEN CT			\$0.00
Intersection ID and Street Names:	Type:	Orientation:	
6465 GARDEN CT and GARDEN CT			\$0.00
4644	No Sidewalk, Curb Ramp Not Required	NE	\$0.00
4645	No Sidewalk, Curb Ramp Not Required	SE	\$0.00
4646	No Sidewalk, Curb Ramp Not Required	SW	\$0.00

Total Cost for Street: GARDEN ROSE DR				\$21,000.00
Intersection ID and Street Names:		Type:	Orientation:	
6466 GARDEN ROSE DR and ROSE VISTA CT				\$21,000.00
12084	Parallel	NW	\$7,000.00	
12085	Parallel	SE	\$7,000.00	
12083	Parallel	SW	\$7,000.00	
Total Cost for Street: CERES WAY				\$0.00
Intersection ID and Street Names:		Type:	Orientation:	
6467 CERES WAY and ULYSSES DR				\$0.00
16597	No Sidewalk, Curb Ramp Not Required	NE	\$0.00	
16598	No Sidewalk, Curb Ramp Not Required	NW	\$0.00	
16596	No Sidewalk, Curb Ramp Not Required	SE	\$0.00	
Total Cost for Street: HAZEL AVE				\$6,500.00
Intersection ID and Street Names:		Type:	Orientation:	
6468 HAZEL AVE and KALO CT				\$6,500.00
32720	Perpendicular	NW	\$0.00	
32719	Perpendicular	SW	\$6,500.00	
Total Cost for Street: 44TH AVE				\$28,000.00
Intersection ID and Street Names:		Type:	Orientation:	
6469 44TH AVE and LEOLA WAY				\$28,000.00
2291	Curb Ramp Required	NE	\$7,000.00	
2290	Curb Ramp Required	NW	\$7,000.00	
2292	Curb Ramp Required	SE	\$7,000.00	
2293	Curb Ramp Required	SW	\$7,000.00	
Total Cost for Street: CHERBOURG DR				\$28,000.00
Intersection ID and Street Names:		Type:	Orientation:	
6470 CHERBOURG DR and LA TOUR DR				\$28,000.00
18028	Perpendicular	NE	\$7,000.00	
18029	Perpendicular	NW	\$7,000.00	
18031	Perpendicular	SE	\$7,000.00	
18030	Perpendicular	SW	\$7,000.00	

Total Cost for Street: MALEVILLE AVE				\$21,000.00
Intersection ID and Street Names:		Type:	Orientation:	
6472 MALEVILLE AVE and MANZANITA AVE				\$21,000.00
4194	Curb Ramp Required	NE	\$7,000.00	
4193	Curb Ramp Required	SE	\$7,000.00	
4192	Curb Ramp Required	SW	\$7,000.00	
Total Cost for Street: DUTCH CREEK CT				\$21,000.00
Intersection ID and Street Names:		Type:	Orientation:	
6473 DUTCH CREEK CT and S CARSON WAY				\$21,000.00
22859	Perpendicular	NE	\$7,000.00	
22858	Perpendicular	NW	\$7,000.00	
22860	Curb Ramp Required	SW	\$7,000.00	
Total Cost for Street: MADISON AVE				\$3,000.00
Intersection ID and Street Names:		Type:	Orientation:	
6474 MADISON AVE and MARIPOSA AVE				\$3,000.00
4356	No Sidewalk, Curb Ramp Not Required	SE	\$0.00	
4355	Pedestrian Pad Required	SW	\$3,000.00	
Total Cost for Street: BOTHWELL DR				\$40,500.00
Intersection ID and Street Names:		Type:	Orientation:	
6475 BOTHWELL DR and KINGSBRIDGE DR				\$40,500.00
34009	Parallel	ENE	\$3,500.00	
34010	Parallel	ESE	\$7,000.00	
34008	Parallel	NNE	\$7,000.00	
34007	Parallel	NNW	\$7,000.00	
34011	Parallel	SSE	\$2,500.00	
34012	Parallel	SSW	\$7,000.00	
34006	Parallel	WNW	\$3,000.00	
34013	Parallel	WSW	\$3,500.00	
Total Cost for Street: DONOVAN DR				\$0.00
Intersection ID and Street Names:		Type:	Orientation:	
6476 DONOVAN DR and ERIC RD				\$0.00
16729	No Sidewalk, Curb Ramp Not Required	NW	\$0.00	
16727	No Sidewalk, Curb Ramp Not Required	SE	\$0.00	
16728	No Sidewalk, Curb Ramp Not Required	SW	\$0.00	

Total Cost for Street: ASHWORTH WAY				\$14,000.00
Intersection ID and Street Names:		Type:	Orientation:	
6478 ASHWORTH WAY and MANZANITA AVE				\$14,000.00
4202	Curb Ramp Required	NE	\$7,000.00	
4203	No Sidewalk, Curb Ramp Not Required	NW	\$0.00	
4201	Curb Ramp Required	SE	\$7,000.00	
Total Cost for Street: KLINGON CT				\$21,000.00
Intersection ID and Street Names:		Type:	Orientation:	
6479 KLINGON CT and ROMULAN CT				\$21,000.00
5927	Perpendicular	NW	\$7,000.00	
5929	Curb Ramp Required	SE	\$7,000.00	
5928	Perpendicular	SW	\$7,000.00	
Total Cost for Street: BUTANO DR ANDRADE				
Intersection ID and Street Names:		Type:	Orientation:	
6483 BUTANO DR ANDRADE and LUSK DR				
133599	Driveway	N		
Total Cost for Street: CLOVER KNOLL CT				\$14,000.00
Intersection ID and Street Names:		Type:	Orientation:	
6485 CLOVER KNOLL CT and LINCOLN AVE				\$14,000.00
4509	Perpendicular	NE	\$7,000.00	
4510	Perpendicular	NW	\$7,000.00	
4508	No Sidewalk, Curb Ramp Not Required	SE	\$0.00	
Total Cost for Street: LINDA OAK CT				\$21,000.00
Intersection ID and Street Names:		Type:	Orientation:	
6487 LINDA OAK CT and ROCA WAY				\$21,000.00
30532	Curb Ramp Required	E	\$7,000.00	
12510	Perpendicular	NW	\$7,000.00	
12509	Perpendicular	SW	\$7,000.00	
Total Cost for Street: LEWIS AVE				\$0.00
Intersection ID and Street Names:		Type:	Orientation:	
6489 LEWIS AVE and RAPP LN				\$0.00
25844	No Sidewalk, Curb Ramp Not Required	NE	\$0.00	

25843

No Sidewalk, Curb Ramp Not Required

SW

\$0.00

Total Cost for Street: SUNRISE BLVD**\$28,000.00**

Intersection ID and Street Names:

Type:

Orientation:

6490 SUNRISE BLVD and SUNSET AVE**\$28,000.00**

8668

Perpendicular

NE

\$7,000.00

8671

Perpendicular

NW

\$7,000.00

8669

Perpendicular

SE

\$7,000.00

8670

Perpendicular

SW

\$7,000.00

Total Cost for Street: DONLYN PL**\$22,000.00**

Intersection ID and Street Names:

Type:

Orientation:

6491 DONLYN PL and SCOTSWOOD WAY**\$22,000.00**

5420

Parallel

NE

\$7,000.00

5421

Parallel

NW

\$8,000.00

5419

Parallel

SE

\$7,000.00

Total Cost for Street: GRIBBLE CT**\$21,000.00**

Intersection ID and Street Names:

Type:

Orientation:

6492 GRIBBLE CT and SUSAN OAK DR**\$21,000.00**

28150

Perpendicular

NE

\$7,000.00

28149

Curb Ramp Required

NW

\$7,000.00

28151

Perpendicular

SE

\$7,000.00

Total Cost for Street: HILLSDALE BLVD**\$21,000.00**

Intersection ID and Street Names:

Type:

Orientation:

6496 HILLSDALE BLVD and TRESLER AVE**\$21,000.00**

7590

Curb Ramp Required

NE

\$7,000.00

7588

Curb Ramp Required

NW

\$7,000.00

7589

Curb Ramp Required

SW

\$7,000.00

Total Cost for Street: ELKHORN BLVD**\$14,000.00**

Intersection ID and Street Names:

Type:

Orientation:

6497 ELKHORN BLVD and ELKHORN MANOR DR**\$14,000.00**

25796

Parallel

SE

\$7,000.00

25795

Parallel

SW

\$7,000.00

Total Cost for Street: FRUITRIDGE RD			\$5,000.00
Intersection ID and Street Names:	Type:	Orientation:	
6498 FRUITRIDGE RD and S WATT AVE			\$5,000.00
136840	Pedestrian Pad	ENE	\$2,500.00
136839	Pedestrian Pad	NNE	\$2,500.00
Total Cost for Street: FRONT ST			\$7,000.00
Intersection ID and Street Names:	Type:	Orientation:	
6501 FRONT ST and OAK LN			\$7,000.00
23617	No Sidewalk, Curb Ramp Not Required	NE	\$0.00
23618	Curb Ramp Required	SE	\$7,000.00
Total Cost for Street: BLACKWELL CT			\$21,000.00
Intersection ID and Street Names:	Type:	Orientation:	
6502 BLACKWELL CT and BRADLEY WAY			\$21,000.00
23367	Curb Ramp Required	NE	\$7,000.00
23369	Curb Ramp Required	NW	\$7,000.00
23368	Curb Ramp Required	S	\$7,000.00
Total Cost for Street: THOMAS DR			\$13,500.00
Intersection ID and Street Names:	Type:	Orientation:	
6503 THOMAS DR and VAN OWEN ST			\$13,500.00
10983	Parallel	NW	\$7,000.00
10981	Parallel	SE	\$3,000.00
10982	Parallel	SW	\$3,500.00
Total Cost for Street: SOUTHWEST AVE			\$5,000.00
Intersection ID and Street Names:	Type:	Orientation:	
6504 SOUTHWEST AVE and STOCKTON BLVD			\$5,000.00
2428	Perpendicular	NW	\$2,500.00
2427	Parallel	SW	\$2,500.00
Total Cost for Street: CHESTNUT AVE			\$21,000.00
Intersection ID and Street Names:	Type:	Orientation:	
6505 CHESTNUT AVE and SHERRILEE WAY			\$21,000.00
31384	Curb Ramp Required	NW	\$7,000.00
31386	Curb Ramp Required	SE	\$7,000.00

31385	Curb Ramp Required	SW	\$7,000.00
Total Cost for Street: GOTHBERG AVE			\$8,500.00
Intersection ID and Street Names:	Type:	Orientation:	
6506 GOTHBERG AVE and LARCHMONT DR			\$8,500.00
11164	Parallel	NE	\$3,500.00
11165	Parallel	NW	\$2,500.00
11163	Parallel	SE	\$2,500.00
Total Cost for Street: 50TH ST			\$21,000.00
Intersection ID and Street Names:	Type:	Orientation:	
6507 50TH ST and DINGMAN CIR			\$21,000.00
5730	Curb Ramp Required	NW	\$7,000.00
5728	Curb Ramp Required	SE	\$7,000.00
5729	Curb Ramp Required	SW	\$7,000.00
Total Cost for Street: SHADY TREE CT			\$7,000.00
Intersection ID and Street Names:	Type:	Orientation:	
6508 SHADY TREE CT and SUN OAK LN			\$7,000.00
31475	No Sidewalk, Curb Ramp Not Required	E	\$0.00
31476	No Sidewalk, Curb Ramp Not Required	N	\$0.00
32892	Curb Ramp Required	W	\$7,000.00
Total Cost for Street: ANEDON CIR			\$21,000.00
Intersection ID and Street Names:	Type:	Orientation:	
6510 ANEDON CIR and HENLEY WAY			\$21,000.00
22374	Parallel	NE	\$7,000.00
22375	Parallel	NW	\$7,000.00
22376	Curb Ramp Required	SW	\$7,000.00
Total Cost for Street: BRIARWOOD DR			\$21,000.00
Intersection ID and Street Names:	Type:	Orientation:	
6511 BRIARWOOD DR and WEAVER WAY			\$21,000.00
17411	Parallel	NE	\$7,000.00
15240	Parallel	NW	\$7,000.00
17412	Parallel	SW	\$7,000.00

Total Cost for Street: LUCE AVE			\$7,500.00
Intersection ID and Street Names:	Type:	Orientation:	
6512 LUCE AVE and UNNAMED RD			\$7,500.00
24507	Perpendicular	ENE	\$500.00
24509	No Sidewalk, Curb Ramp Not Required	NW	\$0.00
24506	Blended Transition	SE	\$7,000.00

Total Cost for Street: BRIDLE PATH LN			\$0.00
Intersection ID and Street Names:	Type:	Orientation:	
6513 BRIDLE PATH LN and OXBOW DR			\$0.00
16310	No Sidewalk, Curb Ramp Not Required	NW	\$0.00
16312	No Sidewalk, Curb Ramp Not Required	SE	\$0.00
16311	No Sidewalk, Curb Ramp Not Required	SW	\$0.00

Total Cost for Street: JAMES WAY			\$21,000.00
Intersection ID and Street Names:	Type:	Orientation:	
6514 JAMES WAY and RAFFERTY AVE			\$21,000.00
24583	Parallel	NE	\$7,000.00
24584	Parallel	NW	\$7,000.00
24585	Curb Ramp Required	SW	\$7,000.00

Total Cost for Street: FAIR OAKS BLVD			\$14,000.00
Intersection ID and Street Names:	Type:	Orientation:	
6515 FAIR OAKS BLVD and LIVORNA WAY			\$14,000.00
8570	Curb Ramp Required	NE	\$7,000.00
8568	Parallel	NW	\$7,000.00
8569	No Sidewalk, Curb Ramp Not Required	SW	\$0.00

Total Cost for Street: RIDGEVALE WAY			\$21,000.00
Intersection ID and Street Names:	Type:	Orientation:	
6516 RIDGEVALE WAY and ROUNDHILL CT			\$21,000.00
133792	Curb Ramp Required	E	\$7,000.00
133793	Curb Ramp Required	N	\$7,000.00
133794	Curb Ramp Required	W	\$7,000.00

Total Cost for Street: HICKORY AVE			\$14,000.00
Intersection ID and Street Names:	Type:	Orientation:	

6517	HICKORY AVE	and	WESTHAVEN DR		\$14,000.00
	22141	Parallel		NE	\$7,000.00
	22140	Parallel		SE	\$7,000.00
	22139	No Sidewalk, Curb Ramp Not Required		SW	\$0.00

Total Cost for Street:	CEDARVILLAGE DR	\$17,500.00
-------------------------------	------------------------	--------------------

Intersection ID and Street Names:	Type:	Orientation:
-----------------------------------	-------	--------------

6518	CEDARVILLAGE DR	and	HAZEL AVE		\$17,500.00
	13711	Parallel		NE	\$7,000.00
	13712	Parallel		SE	\$3,500.00
	13713	Curb Ramp Required		SW	\$7,000.00

Total Cost for Street:	GIANT PANDA DR	\$21,000.00
-------------------------------	-----------------------	--------------------

Intersection ID and Street Names:	Type:	Orientation:
-----------------------------------	-------	--------------

6519	GIANT PANDA DR	and	SYMINGTON WAY		\$21,000.00
	32394	Parallel		NE	\$7,000.00
	32393	Parallel		SE	\$7,000.00
	32392	Parallel		SW	\$7,000.00

Total Cost for Street:	FIRESTONE WAY	\$21,000.00
-------------------------------	----------------------	--------------------

Intersection ID and Street Names:	Type:	Orientation:
-----------------------------------	-------	--------------

6520	FIRESTONE WAY	and	TREEPOND CT		\$21,000.00
	5145	Parallel		NE	\$7,000.00
	5144	Parallel		NW	\$7,000.00
	5143	Parallel		SW	\$7,000.00

Total Cost for Street:	AMERICAN RIVER DR	\$21,000.00
-------------------------------	--------------------------	--------------------

Intersection ID and Street Names:	Type:	Orientation:
-----------------------------------	-------	--------------

6521	AMERICAN RIVER DR	and	MOFFATT WAY		\$21,000.00
	27420	Curb Ramp Required		NE	\$7,000.00
	27419	Curb Ramp Required		SE	\$7,000.00
	27421	Curb Ramp Required		SW	\$7,000.00

Total Cost for Street:	ARDENNESS DR	\$0.00
-------------------------------	---------------------	---------------

Intersection ID and Street Names:	Type:	Orientation:
-----------------------------------	-------	--------------

6522	ARDENNESS DR	and	CAPRILLI DR		\$0.00
	23077	No Sidewalk, Curb Ramp Not Required		NE	\$0.00
	23078	No Sidewalk, Curb Ramp Not Required		NW	\$0.00
	23080	No Sidewalk, Curb Ramp Not Required		SE	\$0.00

23079	No Sidewalk, Curb Ramp Not Required	SW	\$0.00
Total Cost for Street: NESTLENOOK CIR \$7,000.00			
Intersection ID and Street Names:	Type:	Orientation:	
6523 NESTLENOOK CIR and NESTLENOOK CIR			\$7,000.00
25192	Curb Ramp Required	W	\$7,000.00
Total Cost for Street: DAIMLER WAY \$21,000.00			
Intersection ID and Street Names:	Type:	Orientation:	
6525 DAIMLER WAY and VINTAGE PARK DR			\$21,000.00
14855	Curb Ramp Required	NE	\$7,000.00
14856	Perpendicular	NW	\$7,000.00
14857	Perpendicular	SW	\$7,000.00
Total Cost for Street: CALIFORNIA AVE \$7,000.00			
Intersection ID and Street Names:	Type:	Orientation:	
6527 CALIFORNIA AVE and KIERNAN DR			\$7,000.00
8207	No Sidewalk, Curb Ramp Not Required	NE	\$0.00
8206	No Sidewalk, Curb Ramp Not Required	SE	\$0.00
8205	Curb Ramp Required	SW	\$7,000.00
Total Cost for Street: CHERRY GROVE CIR \$1,500.00			
Intersection ID and Street Names:	Type:	Orientation:	
6528 CHERRY GROVE CIR and HAZELTON WAY			\$1,500.00
23185	Parallel	NE	\$500.00
23183	Parallel	NW	\$500.00
23184	Parallel	SW	\$500.00
Total Cost for Street: DARTMOUTH DR \$21,000.00			
Intersection ID and Street Names:	Type:	Orientation:	
6529 DARTMOUTH DR and VASSAR WAY			\$21,000.00
23311	Curb Ramp Required	NE	\$7,000.00
23312	Curb Ramp Required	SE	\$7,000.00
23313	Curb Ramp Required	SW	\$7,000.00
Total Cost for Street: BRIARWOOD DR \$21,000.00			
Intersection ID and Street Names:	Type:	Orientation:	
6530 BRIARWOOD DR and GABILAN WAY			\$21,000.00

Sacramento County

Access Compliance Survey Report - Curb Ramps

Cost Summary

15245	Parallel	NE	\$7,000.00
17417	Parallel	NW	\$7,000.00
15244	Parallel	SW	\$7,000.00

Total Cost for Street:	MARJON WAY	\$21,000.00
-------------------------------	-------------------	--------------------

Intersection ID and Street Names:	Type:	Orientation:
-----------------------------------	-------	--------------

6532 MARJON WAY and SPRINGARDEN WAY			\$21,000.00
30006	Parallel	NW	\$7,000.00
30004	Parallel	SE	\$7,000.00
30005	Parallel	SW	\$7,000.00

Total Cost for Street:	JOHN RICHARD CT	\$21,000.00
-------------------------------	------------------------	--------------------

Intersection ID and Street Names:	Type:	Orientation:
-----------------------------------	-------	--------------

6533 JOHN RICHARD CT and ZACHMAN WAY			\$21,000.00
16965	Parallel	NE	\$7,000.00
16964	Curb Ramp Required	NW	\$7,000.00
16966	Parallel	SE	\$7,000.00

Total Cost for Street:	32ND ST	\$12,250.00
-------------------------------	----------------	--------------------

Intersection ID and Street Names:	Type:	Orientation:
-----------------------------------	-------	--------------

6535 32ND ST and FREEDOM PARK DR			\$12,250.00
24608	Perpendicular	ENE	\$6,500.00
24607	Perpendicular	ESE	\$0.00
24609	Perpendicular	NNE	\$0.00
24610	Perpendicular	NNW	\$0.00
24606	Perpendicular	SSE	\$0.00
24605	Perpendicular	SSW	\$2,500.00
24611	Perpendicular	WNW	\$3,250.00
24604	Perpendicular	WSW	\$0.00

Total Cost for Street:	FOBES DR	\$21,000.00
-------------------------------	-----------------	--------------------

Intersection ID and Street Names:	Type:	Orientation:
-----------------------------------	-------	--------------

6536 FOBES DR and SYCAMORE GLEN WAY			\$21,000.00
20253	Parallel	N	\$7,000.00
20254	Parallel	SE	\$7,000.00
20252	Parallel	SW	\$7,000.00

Total Cost for Street:	LA TOUR DR	\$21,000.00
-------------------------------	-------------------	--------------------

Intersection ID and Street Names:	Type:	Orientation:
-----------------------------------	-------	--------------

6537	LA TOUR DR	and	VICHY CIR			\$21,000.00
	18182	Perpendicular		NE		\$7,000.00
	18183	Curb Ramp Required		NW		\$7,000.00
	18181	Perpendicular		SE		\$7,000.00

Total Cost for Street: COYLE AVE						\$28,000.00
----------------------------------	--	--	--	--	--	-------------

Intersection ID and Street Names:		Type:	Orientation:		
-----------------------------------	--	-------	--------------	--	--

6538	COYLE AVE	and	HESPER WAY			\$28,000.00
	3313	Parallel		NE		\$7,000.00
	3316	Parallel		NW		\$7,000.00
	3314	Parallel		SE		\$7,000.00
	3315	Parallel		SW		\$7,000.00

Total Cost for Street: MARLEY DR						\$21,000.00
----------------------------------	--	--	--	--	--	-------------

Intersection ID and Street Names:		Type:	Orientation:		
-----------------------------------	--	-------	--------------	--	--

6539	MARLEY DR	and	WEAVER WAY			\$21,000.00
	17410	Parallel		NE		\$7,000.00
	15238	Parallel		SE		\$7,000.00
	15239	Parallel		SW		\$7,000.00

Total Cost for Street: COLONNADE WAY						\$0.00
--------------------------------------	--	--	--	--	--	--------

Intersection ID and Street Names:		Type:	Orientation:		
-----------------------------------	--	-------	--------------	--	--

6541	COLONNADE WAY	and	RANCH RIVER DR			\$0.00
	21450	No Sidewalk, Curb Ramp Not Required		NE		\$0.00
	21451	No Sidewalk, Curb Ramp Not Required		NW		\$0.00
	21453	No Sidewalk, Curb Ramp Not Required		SE		\$0.00
	21452	No Sidewalk, Curb Ramp Not Required		SW		\$0.00

Total Cost for Street: 39TH ST						\$7,000.00
--------------------------------	--	--	--	--	--	------------

Intersection ID and Street Names:		Type:	Orientation:		
-----------------------------------	--	-------	--------------	--	--

6542	39TH ST	and	42ND AVE			\$7,000.00
	135511	No Sidewalk, Curb Ramp Not Required		NW		\$0.00
	135510	Curb Ramp Required		SW		\$7,000.00

Total Cost for Street: RUBY PORT WAY						\$5,500.00
--------------------------------------	--	--	--	--	--	------------

Intersection ID and Street Names:		Type:	Orientation:		
-----------------------------------	--	-------	--------------	--	--

6543	RUBY PORT WAY	and	VINTAGE PORT WAY			\$5,500.00
	134859	Parallel		NW		\$500.00
	134857	Parallel		SE		\$2,500.00

134858	Parallel	SW	\$2,500.00
--------	----------	----	------------

Total Cost for Street: VEGA DEL RIO DR**\$14,000.00**

Intersection ID and Street Names:	Type:	Orientation:	
6545 VEGA DEL RIO DR and VISTA DEL RIO AVE			\$14,000.00
32790	Perpendicular	NE	\$7,000.00
32793	Curb Ramp Required	NW	\$7,000.00
32791	No Sidewalk, Curb Ramp Not Required	SE	\$0.00
32792	No Sidewalk, Curb Ramp Not Required	SW	\$0.00

Total Cost for Street: ANTELOPE RD**\$20,000.00**

Intersection ID and Street Names:	Type:	Orientation:	
6548 ANTELOPE RD and LA TOUR DR			\$20,000.00
18163	Parallel	NE	\$2,500.00
18164	Parallel	NW	\$7,000.00
18166	Parallel	SE	\$3,500.00
18165	Parallel	SW	\$7,000.00

Total Cost for Street: BIRUTA AVE**\$7,000.00**

Intersection ID and Street Names:	Type:	Orientation:	
6549 BIRUTA AVE and OAK AVE			\$7,000.00
27913	No Sidewalk, Curb Ramp Not Required	NE	\$0.00
27914	Parallel	SE	\$3,500.00
27915	Parallel	SW	\$3,500.00

Total Cost for Street: CAMRAY CIR**\$14,000.00**

Intersection ID and Street Names:	Type:	Orientation:	
6550 CAMRAY CIR and SALMAAN DR			\$14,000.00
4474	Perpendicular	NW	\$7,000.00
4472	No Sidewalk, Curb Ramp Not Required	SE	\$0.00
4473	Perpendicular	SW	\$7,000.00

Total Cost for Street: KEANE DR**\$21,000.00**

Intersection ID and Street Names:	Type:	Orientation:	
6552 KEANE DR and KEANE DR			\$21,000.00
19803	Curb Ramp Required	NE	\$7,000.00
19802	Curb Ramp Required	SE	\$7,000.00
19804	Curb Ramp Required	SW	\$7,000.00

Total Cost for Street: EL PRADO WAY			\$17,500.00
Intersection ID and Street Names:	Type:	Orientation:	
6557 EL PRADO WAY and ELLINGTON CIR			\$17,500.00
3650	Parallel	NE	\$7,000.00
3649	Parallel	NW	\$7,000.00
3651	Parallel	SE	\$500.00
3648	Parallel	SW	\$3,000.00
Total Cost for Street: NEW ISLAND WAY			\$17,000.00
Intersection ID and Street Names:	Type:	Orientation:	
6559 NEW ISLAND WAY and NEW POINT DR			\$17,000.00
31985	Parallel	N	\$3,500.00
31986	Parallel	SE	\$7,000.00
31987	Perpendicular	SW	\$6,500.00
Total Cost for Street: KROGH CT			\$7,000.00
Intersection ID and Street Names:	Type:	Orientation:	
6560 KROGH CT and SUNCREEK WAY			\$7,000.00
27922	Parallel	NE	\$3,000.00
27921	Parallel	NW	\$500.00
27923	Parallel	SE	\$3,500.00
Total Cost for Street: BEATTY DR			\$21,000.00
Intersection ID and Street Names:	Type:	Orientation:	
6562 BEATTY DR and HARLIN DR			\$21,000.00
135823	Curb Ramp Required	NW	\$7,000.00
135821	Perpendicular	SE	\$7,000.00
135822	Perpendicular	SW	\$7,000.00
Total Cost for Street: GOLD COUNTRY BLVD			\$38,000.00
Intersection ID and Street Names:	Type:	Orientation:	
6565 GOLD COUNTRY BLVD and TRIBUTARY CROSSING DR			\$38,000.00
134760	Parallel	ESE	\$3,500.00
134761	Parallel	NE	\$7,000.00
134762	Parallel	NNW	\$7,000.00
134759	Parallel	SSE	\$3,500.00
134765	Parallel	SSW	\$7,000.00
134763	Parallel	WNW	\$7,000.00

134764	Parallel	WSW	\$3,000.00
--------	----------	-----	------------

Total Cost for Street: LAZO CT**\$0.00**

Intersection ID and Street Names:	Type:	Orientation:	
6566 LAZO CT and STEWART RD			\$0.00
19740	No Sidewalk, Curb Ramp Not Required	NE	\$0.00
19739	No Sidewalk, Curb Ramp Not Required	NW	\$0.00
19741	No Sidewalk, Curb Ramp Not Required	SE	\$0.00

Total Cost for Street: LA RIVIERA DR**\$23,000.00**

Intersection ID and Street Names:	Type:	Orientation:	
6567 LA RIVIERA DR and LA RIVIERA DR WB WATT AVE NB			\$23,000.00
7221	Perpendicular	ENE	\$0.00
7220	Perpendicular	ESE	\$0.00
7222	Perpendicular	NNE	\$6,500.00
7223	Perpendicular	NNW	\$7,000.00
7219	Perpendicular	SSE	\$3,000.00
7226	Perpendicular	SSW	\$6,500.00
7224	Perpendicular	WNW	\$0.00
7225	Perpendicular	WSW	\$0.00

Total Cost for Street: 3RD PKWY**\$7,000.00**

Intersection ID and Street Names:	Type:	Orientation:	
6568 3RD PKWY and URSA PKWY			\$7,000.00
24707	Curb Ramp Required	NE	\$7,000.00

Total Cost for Street: BRIAN CT**\$21,000.00**

Intersection ID and Street Names:	Type:	Orientation:	
6569 BRIAN CT and CASTLEBAR WAY			\$21,000.00
22390	Parallel	NE	\$7,000.00
22391	Parallel	NW	\$7,000.00
22392	Parallel	SW	\$7,000.00

Total Cost for Street: WILDOMAR WAY**\$21,000.00**

Intersection ID and Street Names:	Type:	Orientation:	
6570 WILDOMAR WAY and WILSEY WAY			\$21,000.00
4939	Curb Ramp Required	NE	\$7,000.00
4940	Curb Ramp Required	NW	\$7,000.00
4941	Curb Ramp Required	SW	\$7,000.00

Total Cost for Street:	RUGER CT	\$21,000.00
-------------------------------	-----------------	--------------------

Intersection ID and Street Names:	Type:	Orientation:
6572 RUGER CT and WEATHERBY WAY		\$21,000.00
9881	Perpendicular	NE \$7,000.00
9882	Perpendicular	SE \$7,000.00
9883	Curb Ramp Required	SW \$7,000.00

Total Cost for Street:	CALDERA WAY	\$21,000.00
-------------------------------	--------------------	--------------------

Intersection ID and Street Names:	Type:	Orientation:
6573 CALDERA WAY and NIKOL ST		\$21,000.00
7192	Curb Ramp Required	NW \$7,000.00
7191	Curb Ramp Required	SE \$7,000.00
7193	Curb Ramp Required	SW \$7,000.00

Total Cost for Street:	ASHFIELD WAY	\$21,000.00
-------------------------------	---------------------	--------------------

Intersection ID and Street Names:	Type:	Orientation:
6574 ASHFIELD WAY and PAPAYA DR		\$21,000.00
4890	Curb Ramp Required	NE \$7,000.00
4891	Curb Ramp Required	NW \$7,000.00
4892	Curb Ramp Required	SW \$7,000.00

Total Cost for Street:	KENNETH AVE	\$7,000.00
-------------------------------	--------------------	-------------------

Intersection ID and Street Names:	Type:	Orientation:
6575 KENNETH AVE and VIA GWYNN WAY		\$7,000.00
13620	No Sidewalk, Curb Ramp Not Required	NE \$0.00
13621	No Sidewalk, Curb Ramp Not Required	NW \$0.00
13619	Perpendicular	SE \$7,000.00

Total Cost for Street:	PALMER HOUSE DR	\$21,000.00
-------------------------------	------------------------	--------------------

Intersection ID and Street Names:	Type:	Orientation:
6577 PALMER HOUSE DR and RENTON WAY		\$21,000.00
9110	Curb Ramp Required	NE \$7,000.00
9109	Perpendicular	SE \$7,000.00
9111	Perpendicular	SW \$7,000.00

Total Cost for Street:	SHANGRI LN	\$7,000.00
-------------------------------	-------------------	-------------------

Intersection ID and Street Names:	Type:	Orientation:
-----------------------------------	-------	--------------

6578	SHANGRI LN	and	SIERRA BLVD		\$7,000.00
	133165		Curb Ramp Required	NW	\$7,000.00
	1470		No Sidewalk, Curb Ramp Not Required	SE	\$0.00
	1471		No Sidewalk, Curb Ramp Not Required	SW	\$0.00

Total Cost for Street: FERNHILL WAY				\$21,000.00
-------------------------------------	--	--	--	-------------

Intersection ID and Street Names:	Type:	Orientation:
-----------------------------------	-------	--------------

6579	FERNHILL WAY	and	IRONSTONE WAY		\$21,000.00
	34079		Parallel	N	\$7,000.00
	34081		Parallel	SE	\$7,000.00
	34080		Parallel	SW	\$7,000.00

Total Cost for Street: KELLY WAY				\$7,000.00
----------------------------------	--	--	--	------------

Intersection ID and Street Names:	Type:	Orientation:
-----------------------------------	-------	--------------

6580	KELLY WAY	and	PRICE AVE		\$7,000.00
	24603		No Sidewalk, Curb Ramp Not Required	NE	\$0.00
	24602		No Sidewalk, Curb Ramp Not Required	NW	\$0.00
	24600		Curb Ramp Required	SE	\$7,000.00
	24601		No Sidewalk, Curb Ramp Not Required	SW	\$0.00

Total Cost for Street: NORWAY DR				\$5,000.00
----------------------------------	--	--	--	------------

Intersection ID and Street Names:	Type:	Orientation:
-----------------------------------	-------	--------------

6581	NORWAY DR	and	SKYRIDGE DR		\$5,000.00
	17838		Parallel	E	\$3,500.00
	17837		Parallel	N	\$500.00
	17839		Parallel	S	\$500.00
	17840		Parallel	W	\$500.00

Total Cost for Street: MAYER WAY				\$14,000.00
----------------------------------	--	--	--	-------------

Intersection ID and Street Names:	Type:	Orientation:
-----------------------------------	-------	--------------

6582	MAYER WAY	and	TERRY WAY		\$14,000.00
	20925		Curb Ramp Required	NE	\$7,000.00
	20926		Curb Ramp Required	SW	\$7,000.00

Total Cost for Street: BIG FOUR WAY				\$21,000.00
-------------------------------------	--	--	--	-------------

Intersection ID and Street Names:	Type:	Orientation:
-----------------------------------	-------	--------------

6583	BIG FOUR WAY	and	SODA SPRINGS WAY		\$21,000.00
	22586		Perpendicular	NE	\$7,000.00
	22585		Perpendicular	NW	\$7,000.00

22587	Curb Ramp Required	SE	\$7,000.00
-------	--------------------	----	------------

Total Cost for Street:	ABBINGTON WAY	\$21,000.00
-------------------------------	----------------------	--------------------

Intersection ID and Street Names:	Type:	Orientation:
-----------------------------------	-------	--------------

6586	ABBINGTON WAY and HARSTON WAY	\$21,000.00
-------------	---	--------------------

5177	Parallel	NE	\$7,000.00
------	----------	----	------------

5176	Parallel	NW	\$7,000.00
------	----------	----	------------

5175	Parallel	S	\$7,000.00
------	----------	---	------------

Total Cost for Street:	BISHOP WAY	\$21,000.00
-------------------------------	-------------------	--------------------

Intersection ID and Street Names:	Type:	Orientation:
-----------------------------------	-------	--------------

6587	BISHOP WAY and TYLER ST	\$21,000.00
-------------	---------------------------------------	--------------------

7885	Curb Ramp Required	NW	\$7,000.00
------	--------------------	----	------------

7886	Curb Ramp Required	SE	\$7,000.00
------	--------------------	----	------------

7884	Curb Ramp Required	SW	\$7,000.00
------	--------------------	----	------------

Total Cost for Street:	AMBLER ST	\$14,000.00
-------------------------------	------------------	--------------------

Intersection ID and Street Names:	Type:	Orientation:
-----------------------------------	-------	--------------

6589	AMBLER ST and TANGERINE AVE	\$14,000.00
-------------	---	--------------------

6025	Parallel	NE	\$7,000.00
------	----------	----	------------

6024	Parallel	NW	\$7,000.00
------	----------	----	------------

Total Cost for Street:	HAZEL AVE	\$14,000.00
-------------------------------	------------------	--------------------

Intersection ID and Street Names:	Type:	Orientation:
-----------------------------------	-------	--------------

6590	HAZEL AVE and LEUE AVE	\$14,000.00
-------------	--------------------------------------	--------------------

29816	Parallel	NW	\$7,000.00
-------	----------	----	------------

29814	No Sidewalk, Curb Ramp Not Required	SE	\$0.00
-------	-------------------------------------	----	--------

29815	Parallel	SW	\$7,000.00
-------	----------	----	------------

Total Cost for Street:	GREENVIEW LN	\$10,750.00
-------------------------------	---------------------	--------------------

Intersection ID and Street Names:	Type:	Orientation:
-----------------------------------	-------	--------------

6592	GREENVIEW LN and WATT AVE	\$10,750.00
-------------	---	--------------------

19278	Perpendicular	NE	\$3,250.00
-------	---------------	----	------------

19279	Perpendicular	SE	\$500.00
-------	---------------	----	----------

19280	Curb Ramp Required	SW	\$7,000.00
-------	--------------------	----	------------

Total Cost for Street:	MADISON AVE	\$4,000.00
-------------------------------	--------------------	-------------------

Intersection ID and Street Names:	Type:	Orientation:
-----------------------------------	-------	--------------

6593	MADISON AVE	and	NORWAY DR		\$4,000.00
	17855	Parallel		NE	\$3,500.00
	17856	Parallel		NW	\$500.00
	17854	No Sidewalk, Curb Ramp Not Required		SE	\$0.00

Total Cost for Street: ELVERTA RD				\$14,000.00
-----------------------------------	--	--	--	-------------

Intersection ID and Street Names:	Type:	Orientation:
-----------------------------------	-------	--------------

6594	ELVERTA RD	and	TOCCATA WAY		\$14,000.00
	28380	Parallel		NE	\$7,000.00
	28381	Parallel		NW	\$7,000.00

Total Cost for Street: BERKSHIRE WAY				\$0.00
--------------------------------------	--	--	--	--------

Intersection ID and Street Names:	Type:	Orientation:
-----------------------------------	-------	--------------

6595	BERKSHIRE WAY	and	HOLT WAY		\$0.00
	2784	No Sidewalk, Curb Ramp Not Required		N	\$0.00
	2782	No Sidewalk, Curb Ramp Not Required		S	\$0.00
	2783	No Sidewalk, Curb Ramp Not Required		W	\$0.00

Total Cost for Street: COLVIN CT				\$21,000.00
----------------------------------	--	--	--	-------------

Intersection ID and Street Names:	Type:	Orientation:
-----------------------------------	-------	--------------

6596	COLVIN CT	and	EL SINORE WAY		\$21,000.00
	25363	Curb Ramp Required		N	\$7,000.00
	25362	Curb Ramp Required		SE	\$7,000.00
	25361	Curb Ramp Required		SW	\$7,000.00

Total Cost for Street: 2ND ST				\$17,000.00
-------------------------------	--	--	--	-------------

Intersection ID and Street Names:	Type:	Orientation:
-----------------------------------	-------	--------------

6597	2ND ST	and	PHEASANT RUN WAY		\$17,000.00
	23492	Parallel		NE	\$7,000.00
	23494	Curb Ramp Required		NW	\$7,000.00
	23493	Parallel		SE	\$3,000.00

Total Cost for Street: NORTH GREEN CT				\$21,000.00
---------------------------------------	--	--	--	-------------

Intersection ID and Street Names:	Type:	Orientation:
-----------------------------------	-------	--------------

6599	NORTH GREEN CT	and	RIDGEFIELD AVE		\$21,000.00
	20613	Curb Ramp Required		N	\$7,000.00
	20611	Curb Ramp Required		SE	\$7,000.00
	20612	Curb Ramp Required		SW	\$7,000.00

Total Cost for Street: GARFIELD AVE			\$14,000.00
Intersection ID and Street Names:	Type:	Orientation:	
6600 GARFIELD AVE and LEADER AVE			\$14,000.00
13439	Curb Ramp Required	NW	\$7,000.00
13441	No Sidewalk, Curb Ramp Not Required	SE	\$0.00
13440	Curb Ramp Required	SW	\$7,000.00

Total Cost for Street: IOWA AVE			\$14,000.00
Intersection ID and Street Names:	Type:	Orientation:	
6602 IOWA AVE and SAMPSON BLVD			\$14,000.00
2348	Curb Ramp Required	NW	\$7,000.00
133024	Curb Ramp Required	SW	\$7,000.00

Total Cost for Street: HEMINGWAY DR			\$21,000.00
Intersection ID and Street Names:	Type:	Orientation:	
6603 HEMINGWAY DR and TWAIN CT			\$21,000.00
29894	Curb Ramp Required	NE	\$7,000.00
29895	Perpendicular	SE	\$7,000.00
29896	Perpendicular	SW	\$7,000.00

Total Cost for Street: BROWN OTTER DR			\$28,000.00
Intersection ID and Street Names:	Type:	Orientation:	
6604 BROWN OTTER DR and LITTLE ROCK DR			\$28,000.00
12422	Perpendicular	NE	\$7,000.00
12423	Perpendicular	NNW	\$7,000.00
12425	Curb Ramp Required	SW	\$7,000.00
12424	Curb Ramp Required	WNW	\$7,000.00

Total Cost for Street: ALPHONSE CT			\$21,000.00
Intersection ID and Street Names:	Type:	Orientation:	
6605 ALPHONSE CT and MEDEIROS WAY			\$21,000.00
34364	Parallel	NE	\$7,000.00
34365	Parallel	SE	\$7,000.00
34366	Parallel	SW	\$7,000.00

Total Cost for Street: BRETT DR			\$21,000.00
Intersection ID and Street Names:	Type:	Orientation:	

6606	BRETT DR	and	OAK FORD WAY		\$21,000.00
	9708		Curb Ramp Required	NE	\$7,000.00
	9709		Curb Ramp Required	NW	\$7,000.00
	9710		Curb Ramp Required	SE	\$7,000.00

Total Cost for Street: GAIL WAY					\$21,000.00
--	--	--	--	--	--------------------

Intersection ID and Street Names:	Type:	Orientation:
-----------------------------------	-------	--------------

6607	GAIL WAY	and	ROSEANA CT		\$21,000.00
	25339		Perpendicular	NE	\$7,000.00
	25338		Perpendicular	NW	\$7,000.00
	25340		Curb Ramp Required	S	\$7,000.00

Total Cost for Street: CARDALE WAY					\$21,000.00
---	--	--	--	--	--------------------

Intersection ID and Street Names:	Type:	Orientation:
-----------------------------------	-------	--------------

6608	CARDALE WAY	and	VINTAGE PARK DR		\$21,000.00
	31631		Curb Ramp Required	NE	\$7,000.00
	31630		Perpendicular	SE	\$7,000.00
	31629		Perpendicular	SW	\$7,000.00

Total Cost for Street: WOODFOREST DR					\$21,000.00
---	--	--	--	--	--------------------

Intersection ID and Street Names:	Type:	Orientation:
-----------------------------------	-------	--------------

6609	WOODFOREST DR	and	WOODSIDE DR		\$21,000.00
	12707		Curb Ramp Required	NE	\$7,000.00
	12708		Curb Ramp Required	NW	\$7,000.00
	12709		Curb Ramp Required	SW	\$7,000.00

Total Cost for Street: CAYMUS DR					\$21,000.00
---	--	--	--	--	--------------------

Intersection ID and Street Names:	Type:	Orientation:
-----------------------------------	-------	--------------

6610	CAYMUS DR	and	LA MAISON CIR		\$21,000.00
	21814		Perpendicular	NE	\$7,000.00
	21815		Perpendicular	SE	\$7,000.00
	21816		Curb Ramp Required	SW	\$7,000.00

Total Cost for Street: CAYMUS DR					\$28,000.00
---	--	--	--	--	--------------------

Intersection ID and Street Names:	Type:	Orientation:
-----------------------------------	-------	--------------

6613	CAYMUS DR	and	COBBLE BAY CT		\$28,000.00
	15049		Parallel	NE	\$7,000.00
	15048		Parallel	NW	\$7,000.00
	15050		Parallel	SE	\$7,000.00

15047	Parallel	SW	\$7,000.00
-------	----------	----	------------

Total Cost for Street: HULL WAY**\$21,000.00**

Intersection ID and Street Names:	Type:	Orientation:	
6615 HULL WAY and PRENTISS DR			\$21,000.00
5829	Parallel	NE	\$7,000.00
5827	Parallel	SE	\$7,000.00
5828	Parallel	SW	\$7,000.00

Total Cost for Street: 66TH AVE

Intersection ID and Street Names:	Type:	Orientation:	
6616 66TH AVE and HOME LEISURE PLZ			
135409	Driveway	S	

Total Cost for Street: BECERRA WAY**\$0.00**

Intersection ID and Street Names:	Type:	Orientation:	
6617 BECERRA WAY and ROSEMARY CIR			\$0.00
21225	No Sidewalk, Curb Ramp Not Required	NE	\$0.00
21228	No Sidewalk, Curb Ramp Not Required	NW	\$0.00
21226	No Sidewalk, Curb Ramp Not Required	SE	\$0.00
21227	No Sidewalk, Curb Ramp Not Required	SW	\$0.00

Total Cost for Street: VERNER AVE

Intersection ID and Street Names:	Type:	Orientation:	
6618 VERNER AVE and WASSON LN			
13483	Driveway	N	

Total Cost for Street: BEECH AVE**\$0.00**

Intersection ID and Street Names:	Type:	Orientation:	
6619 BEECH AVE and ELM AVE			\$0.00
29795	No Sidewalk, Curb Ramp Not Required	NE	\$0.00
29792	No Sidewalk, Curb Ramp Not Required	NW	\$0.00
29794	No Sidewalk, Curb Ramp Not Required	SE	\$0.00
29793	No Sidewalk, Curb Ramp Not Required	SW	\$0.00

Total Cost for Street: LARCH LN**\$0.00**

Intersection ID and Street Names:	Type:	Orientation:	
6620 LARCH LN and SIERRA OAKS DR			\$0.00

Sacramento County

Access Compliance Survey Report - Curb Ramps

Cost Summary

2888	No Sidewalk, Curb Ramp Not Required	NE	\$0.00
2887	No Sidewalk, Curb Ramp Not Required	NW	\$0.00
2889	No Sidewalk, Curb Ramp Not Required	SW	\$0.00

Total Cost for Street:	BRAMHALL WAY	\$21,000.00
-------------------------------	---------------------	--------------------

Intersection ID and Street Names:	Type:	Orientation:	
6622	BRAMHALL WAY and HINSEY WAY		\$21,000.00
11701	Parallel	NE	\$7,000.00
11703	Parallel	NW	\$7,000.00
11702	Parallel	S	\$7,000.00

Total Cost for Street:	ALBERTA AVE	\$0.00
-------------------------------	--------------------	---------------

Intersection ID and Street Names:	Type:	Orientation:	
6623	ALBERTA AVE and MONTCLAIRE ST		\$0.00
18434	No Sidewalk, Curb Ramp Not Required	E	\$0.00
18432	No Sidewalk, Curb Ramp Not Required	NW	\$0.00
18433	No Sidewalk, Curb Ramp Not Required	SW	\$0.00

Total Cost for Street:	SOLARI WAY	\$14,000.00
-------------------------------	-------------------	--------------------

Intersection ID and Street Names:	Type:	Orientation:	
6624	SOLARI WAY and WHITNEY AVE		\$14,000.00
17423	No Sidewalk, Curb Ramp Not Required	N	\$0.00
17424	Parallel	SE	\$7,000.00
15250	Parallel	SW	\$7,000.00

Total Cost for Street:	DAGWOOD WAY	\$14,000.00
-------------------------------	--------------------	--------------------

Intersection ID and Street Names:	Type:	Orientation:	
6625	DAGWOOD WAY and QUAIL SPRING WAY		\$14,000.00
34320	Parallel	NE	\$7,000.00
34319	Parallel	NW	\$7,000.00
34321	No Sidewalk, Curb Ramp Not Required	SE	\$0.00

Total Cost for Street:	REXFORD WAY	\$28,000.00
-------------------------------	--------------------	--------------------

Intersection ID and Street Names:	Type:	Orientation:	
6626	REXFORD WAY and SAINT CHARLES DR		\$28,000.00
3270	Parallel	NE	\$7,000.00
3269	Parallel	NW	\$7,000.00
3271	Parallel	SE	\$7,000.00
3268	Parallel	SW	\$7,000.00

Total Cost for Street: KENSALL CT			\$21,000.00
Intersection ID and Street Names:	Type:	Orientation:	
6628 KENSALL CT and LANGHAM WAY			\$21,000.00
34194	Parallel	E	\$7,000.00
34195	Parallel	NW	\$7,000.00
34196	Parallel	SW	\$7,000.00
Total Cost for Street: CALIFORNIA AVE			\$21,000.00
Intersection ID and Street Names:	Type:	Orientation:	
6629 CALIFORNIA AVE and PATTYPEAT WAY			\$21,000.00
133651	Perpendicular	NE	\$7,000.00
136790	No Sidewalk, Curb Ramp Not Required	NW	\$0.00
133650	Curb Ramp Required	SE	\$7,000.00
133649	Curb Ramp Required	SW	\$7,000.00
Total Cost for Street: EL CAMINO AVE			\$21,500.00
Intersection ID and Street Names:	Type:	Orientation:	
6631 EL CAMINO AVE and WALNUT AVE			\$21,500.00
16837	Parallel	NE	\$500.00
16841	Parallel	NW	\$3,500.00
16838	Parallel	SE	\$3,500.00
16839	Parallel	SSW	\$7,000.00
16840	Parallel	WSW	\$7,000.00
Total Cost for Street: MEDFORD ST			\$21,000.00
Intersection ID and Street Names:	Type:	Orientation:	
6632 MEDFORD ST and SUNSET AVE			\$21,000.00
8674	Curb Ramp Required	NW	\$7,000.00
8676	Curb Ramp Required	SE	\$7,000.00
8675	Curb Ramp Required	SW	\$7,000.00
Total Cost for Street: GERBER RD			\$21,000.00
Intersection ID and Street Names:	Type:	Orientation:	
6634 GERBER RD and MILLBROOK CIR			\$21,000.00
31747	Perpendicular	NE	\$7,000.00
31746	Perpendicular	NW	\$7,000.00
31748	Curb Ramp Required	SE	\$7,000.00

Total Cost for Street: GOLD STATION DR			\$28,000.00
Intersection ID and Street Names:	Type:	Orientation:	
6635 GOLD STATION DR and RAILWAY CIR			\$28,000.00
22900	Parallel	NE	\$7,000.00
22899	Parallel	NW	\$7,000.00
22901	Parallel	SE	\$7,000.00
22898	Parallel	SW	\$7,000.00

Total Cost for Street: SUNRISE HILLS DR			\$1,500.00
Intersection ID and Street Names:	Type:	Orientation:	
6636 SUNRISE HILLS DR and WILDRIDGE DR			\$1,500.00
11629	Parallel	E	\$500.00
11628	Parallel	S	\$500.00
11627	Parallel	W	\$500.00

Total Cost for Street: CABOCHON WAY			\$21,000.00
Intersection ID and Street Names:	Type:	Orientation:	
6637 CABOCHON WAY and OBSIDIAN WAY			\$21,000.00
34379	Parallel	E	\$7,000.00
34381	Parallel	NW	\$7,000.00
34380	Parallel	SW	\$7,000.00

Total Cost for Street: LA SIERRA DR			\$0.00
Intersection ID and Street Names:	Type:	Orientation:	
6639 LA SIERRA DR and LAGUNA WAY			\$0.00
15799	No Sidewalk, Curb Ramp Not Required	NW	\$0.00
15797	No Sidewalk, Curb Ramp Not Required	SE	\$0.00
15798	No Sidewalk, Curb Ramp Not Required	SW	\$0.00

Total Cost for Street: HAMILTON ST			
Intersection ID and Street Names:	Type:	Orientation:	
6641 HAMILTON ST and UNNAMED RD			
7933	Driveway	E	

Total Cost for Street: CABO WAY			\$21,000.00
Intersection ID and Street Names:	Type:	Orientation:	
6644 CABO WAY and MARISSA WAY			\$21,000.00

Sacramento County

Access Compliance Survey Report - Curb Ramps

Cost Summary

22927	Parallel	NW	\$7,000.00
22929	Parallel	SE	\$7,000.00
22928	Parallel	SW	\$7,000.00

Total Cost for Street:	BROWN OTTER DR	\$21,000.00
-------------------------------	-----------------------	--------------------

Intersection ID and Street Names:	Type:	Orientation:
-----------------------------------	-------	--------------

6645	BROWN OTTER DR and ONAWA CT			\$21,000.00
	12415	Perpendicular	NE	\$7,000.00
	12416	Perpendicular	SE	\$7,000.00
	12417	Curb Ramp Required	SW	\$7,000.00

Total Cost for Street:	COLOMBARD WAY	\$21,000.00
-------------------------------	----------------------	--------------------

Intersection ID and Street Names:	Type:	Orientation:
-----------------------------------	-------	--------------

6647	COLOMBARD WAY	and	PINOT NOIR WAY		\$21,000.00
	31645		Curb Ramp Required	NE	\$7,000.00
	31644		Perpendicular	SE	\$7,000.00
	31643		Perpendicular	SW	\$7,000.00

Total Cost for Street:	CORTEZ LN	\$0.00
-------------------------------	------------------	---------------

Intersection ID and Street Names:	Type:	Orientation:
-----------------------------------	-------	--------------

6648 CORTEZ LN and LLOYD LN				\$0.00
1515	No Sidewalk, Curb Ramp Not Required	NW		\$0.00
1514	No Sidewalk, Curb Ramp Not Required	SW		\$0.00

Total Cost for Street:	PINCKNEY WAY	\$14,000.00
-------------------------------	---------------------	--------------------

Intersection ID and Street Names:	Type:	Orientation:
-----------------------------------	-------	--------------

6649 PINCKNEY WAY and PITTSFIELD WAY				\$14,000.00
25175	No Sidewalk, Curb Ramp Not Required	N		\$0.00
25173	Parallel	S		\$7,000.00
25174	Parallel	W		\$7,000.00

Total Cost for Street:	47TH ST	\$21,000.00
-------------------------------	----------------	--------------------

Intersection ID and Street Names:	Type:	Orientation:
-----------------------------------	-------	--------------

6650 47TH ST and EL CERRITO WAY				\$21,000.00
133025	Curb Ramp Required	NE		\$7,000.00
1005	Curb Ramp Required	NW		\$7,000.00
1006	Curb Ramp Required	SW		\$7,000.00

Total Cost for Street: CARLISLE AVE				\$0.00
Intersection ID and Street Names:		Type:	Orientation:	
6652 CARLISLE AVE and SUNNYSIDE WAY				\$0.00
14832	No Sidewalk, Curb Ramp Not Required	NW		\$0.00
14830	No Sidewalk, Curb Ramp Not Required	SE		\$0.00
14831	No Sidewalk, Curb Ramp Not Required	SW		\$0.00

Total Cost for Street: 47TH ST				\$21,000.00
Intersection ID and Street Names:		Type:	Orientation:	
6653 47TH ST and SUMMIT WAY				\$21,000.00
133026	Curb Ramp Required	NE		\$7,000.00
1008	Curb Ramp Required	NW		\$7,000.00
1007	Curb Ramp Required	SW		\$7,000.00

Total Cost for Street: ARROYO ST				\$0.00
Intersection ID and Street Names:		Type:	Orientation:	
6656 ARROYO ST and ROEDIGER LN				\$0.00
13699	No Sidewalk, Curb Ramp Not Required	NE		\$0.00
13700	No Sidewalk, Curb Ramp Not Required	NW		\$0.00
13698	No Sidewalk, Curb Ramp Not Required	SE		\$0.00

Total Cost for Street: ALMOND AVE				\$0.00
Intersection ID and Street Names:		Type:	Orientation:	
6657 ALMOND AVE and REETEEY AVE				\$0.00
19015	No Sidewalk, Curb Ramp Not Required	NE		\$0.00
19014	No Sidewalk, Curb Ramp Not Required	SE		\$0.00
19013	No Sidewalk, Curb Ramp Not Required	SW		\$0.00

Total Cost for Street: 4TH AVE				\$4,000.00
Intersection ID and Street Names:		Type:	Orientation:	
6659 4TH AVE and HWY 160				\$4,000.00
136294	Parallel	NW		\$500.00
136293	No Sidewalk, Curb Ramp Not Required	SE		\$0.00
136292	Parallel	SW		\$3,500.00

Total Cost for Street: GREEN RAVINE LN				\$14,000.00
Intersection ID and Street Names:		Type:	Orientation:	

6661	GREEN RAVINE LN	and	LONG CANYON DR		\$14,000.00
	31491		Curb Ramp Required	NE	\$7,000.00
	31492		Curb Ramp Required	NW	\$7,000.00
	31496		No Sidewalk, Curb Ramp Not Required	SE	\$0.00

Total Cost for Street:	BRUNS WAY	\$21,000.00
-------------------------------	------------------	--------------------

Intersection ID and Street Names:	Type:	Orientation:
-----------------------------------	-------	--------------

6662	BRUNS WAY	and	KARA DR		\$21,000.00
	11492		Parallel	NE	\$7,000.00
	11493		Parallel	NW	\$7,000.00
	11494		Parallel	SE	\$7,000.00

Total Cost for Street:	BRUCE WAY	\$14,500.00
-------------------------------	------------------	--------------------

Intersection ID and Street Names:	Type:	Orientation:
-----------------------------------	-------	--------------

6663	BRUCE WAY	and	LARRY WAY		\$14,500.00
	10842		Parallel	NW	\$7,000.00
	10844		Parallel	SE	\$500.00
	10843		Parallel	SW	\$7,000.00

Total Cost for Street:	CHIPPENDALE DR	\$12,000.00
-------------------------------	-----------------------	--------------------

Intersection ID and Street Names:	Type:	Orientation:
-----------------------------------	-------	--------------

6665	CHIPPENDALE DR	and	DATE AVE		\$12,000.00
	14093		Parallel	NE	\$2,500.00
	14094		Pedestrian Pad	NW	\$2,500.00
	14092		Curb Ramp Required	SE	\$7,000.00

Total Cost for Street:	EL TERRAZA DR	\$21,000.00
-------------------------------	----------------------	--------------------

Intersection ID and Street Names:	Type:	Orientation:
-----------------------------------	-------	--------------

6666	EL TERRAZA DR	and	NAPIER WAY		\$21,000.00
	31736		Curb Ramp Required	NW	\$7,000.00
	31734		Curb Ramp Required	SE	\$7,000.00
	31735		Curb Ramp Required	SW	\$7,000.00

Total Cost for Street:	HARVEST WAY	\$21,000.00
-------------------------------	--------------------	--------------------

Intersection ID and Street Names:	Type:	Orientation:
-----------------------------------	-------	--------------

6667	HARVEST WAY	and	RIO GRANDE WAY		\$21,000.00
	7282		Curb Ramp Required	NE	\$7,000.00
	7281		Curb Ramp Required	NW	\$7,000.00
	7283		Curb Ramp Required	SW	\$7,000.00

Total Cost for Street: IDEAL TRAILER

Intersection ID and Street Names: Type: Orientation:

6668 IDEAL TRAILER and **WALNUT AVE**

21322 Driveway

W

Total Cost for Street: CALIFORNIA AVE**\$7,000.00**

Intersection ID and Street Names: Type: Orientation:

6669 CALIFORNIA AVE and **LINCOLN AVE** **\$7,000.00**

4515 No Sidewalk, Curb Ramp Not Required NE \$0.00

4516 No Sidewalk, Curb Ramp Not Required NW \$0.00

4514 No Sidewalk, Curb Ramp Not Required SE \$0.00

4517 Perpendicular SW \$7,000.00

Total Cost for Street: 16TH AVE**\$14,000.00**

Intersection ID and Street Names: Type: Orientation:

6670 16TH AVE and **E NICHOLS AVE** **\$14,000.00**

793 Perpendicular NE \$7,000.00

794 Perpendicular SE \$7,000.00

Total Cost for Street: SHADY SLOPE LN**\$0.00**

Intersection ID and Street Names: Type: Orientation:

6671 SHADY SLOPE LN and **WALTERWILLOW LN** **\$0.00**

10586 No Sidewalk, Curb Ramp Not Required NE \$0.00

10588 No Sidewalk, Curb Ramp Not Required SE \$0.00

10587 No Sidewalk, Curb Ramp Not Required SW \$0.00

Total Cost for Street: CRESTON CT**\$21,000.00**

Intersection ID and Street Names: Type: Orientation:

6672 CRESTON CT and **SCOTLAND DR** **\$21,000.00**

20052 Curb Ramp Required NW \$7,000.00

20050 Perpendicular SE \$7,000.00

20051 Perpendicular SW \$7,000.00

Total Cost for Street: AUTUMNWOOD DR**\$11,000.00**

Intersection ID and Street Names: Type: Orientation:

6673 AUTUMNWOOD DR and **GOLD LEAF WAY** **\$11,000.00**

28851 Parallel NW \$7,000.00

Sacramento County

Access Compliance Survey Report - Curb Ramps

Cost Summary

	28850	Parallel	SE	\$3,500.00
	28849	Parallel	SW	\$500.00
Total Cost for Street: BIG SKY DR				\$28,000.00
Intersection ID and Street Names:		Type:	Orientation:	
6674 BIG SKY DR and GREAT HOUSE WAY				\$28,000.00
	23760	Perpendicular	NE	\$7,000.00
	23759	Perpendicular	NW	\$7,000.00
	23761	Perpendicular	SE	\$7,000.00
	23762	Perpendicular	SW	\$7,000.00
Total Cost for Street: TRURO WAY				
Intersection ID and Street Names:		Type:	Orientation:	
6675 TRURO WAY and WRIGHT ST				
	2618	Driveway	E	
Total Cost for Street: 41ST ST				\$4,500.00
Intersection ID and Street Names:		Type:	Orientation:	
6679 41ST ST and 43RD AVE				\$4,500.00
	2071	Parallel	NE	\$3,500.00
	2070	Parallel	SE	\$500.00
	2069	Parallel	SW	\$500.00
Total Cost for Street: HILLRISE DR				\$21,000.00
Intersection ID and Street Names:		Type:	Orientation:	
6680 HILLRISE DR and SAINT JAMES DR				\$21,000.00
	25550	Curb Ramp Required	N	\$7,000.00
	25549	Curb Ramp Required	SE	\$7,000.00
	25548	Curb Ramp Required	SW	\$7,000.00
Total Cost for Street: DARWIN ST				\$0.00
Intersection ID and Street Names:		Type:	Orientation:	
6681 DARWIN ST and ERNEST WAY				\$0.00
	3812	No Sidewalk, Curb Ramp Not Required	NE	\$0.00
	3811	No Sidewalk, Curb Ramp Not Required	NW	\$0.00
	3810	No Sidewalk, Curb Ramp Not Required	SW	\$0.00

Total Cost for Street: NIAGARA WAY				\$21,000.00
Intersection ID and Street Names:		Type:	Orientation:	
6682 NIAGARA WAY and WHITEWATER WAY				\$21,000.00
7241	Curb Ramp Required	NE	\$7,000.00	
7242	Curb Ramp Required	NW	\$7,000.00	
7243	Curb Ramp Required	SW	\$7,000.00	
Total Cost for Street: DAIMLER WAY				\$21,000.00
Intersection ID and Street Names:		Type:	Orientation:	
6684 DAIMLER WAY and VINTAGE PARK DR				\$21,000.00
14861	Perpendicular	NW	\$7,000.00	
14863	Curb Ramp Required	SE	\$7,000.00	
14862	Perpendicular	SW	\$7,000.00	
Total Cost for Street: GREENOCK WAY				\$28,000.00
Intersection ID and Street Names:		Type:	Orientation:	
6685 GREENOCK WAY and VELVET GLEN CT				\$28,000.00
5217	Parallel	NE	\$7,000.00	
5216	Parallel	NW	\$7,000.00	
5218	Parallel	SE	\$7,000.00	
5219	Parallel	SW	\$7,000.00	
Total Cost for Street: MILKY WAY				\$21,000.00
Intersection ID and Street Names:		Type:	Orientation:	
6686 MILKY WAY and SLIGO CT				\$21,000.00
21942	Perpendicular	NE	\$7,000.00	
21943	Perpendicular	NW	\$7,000.00	
21941	Curb Ramp Required	SE	\$7,000.00	
Total Cost for Street: MUSTIC WAY				\$28,000.00
Intersection ID and Street Names:		Type:	Orientation:	
6688 MUSTIC WAY and WOOLWICH WAY				\$28,000.00
24996	Parallel	NE	\$7,000.00	
24995	Parallel	NW	\$7,000.00	
24993	Parallel	SE	\$7,000.00	
24994	Parallel	SW	\$7,000.00	

Total Cost for Street: DIFANI CT			\$21,000.00
Intersection ID and Street Names:	Type:	Orientation:	
6690 DIFANI CT and TOPAZ WAY			\$21,000.00
2792	Parallel	NE	\$7,000.00
2791	Curb Ramp Required	NW	\$7,000.00
2793	Curb Ramp Required	SE	\$7,000.00

Total Cost for Street: FORSYTHIA WAY			\$21,000.00
Intersection ID and Street Names:	Type:	Orientation:	
6691 FORSYTHIA WAY and MEADOW HAWK WAY			\$21,000.00
23855	Parallel	NE	\$7,000.00
23854	Parallel	NW	\$7,000.00
23856	Curb Ramp Required	SE	\$7,000.00

Total Cost for Street: STRASBOURG WAY			\$21,000.00
Intersection ID and Street Names:	Type:	Orientation:	
6692 STRASBOURG WAY and SURLE CT			\$21,000.00
14785	Perpendicular	NE	\$7,000.00
14786	Curb Ramp Required	NW	\$7,000.00
14787	Perpendicular	SE	\$7,000.00

Total Cost for Street: CARLSBAD AVE			\$0.00
Intersection ID and Street Names:	Type:	Orientation:	
6693 CARLSBAD AVE and PASEO DEL CAMPO			\$0.00
4125	No Sidewalk, Curb Ramp Not Required	NE	\$0.00
4124	No Sidewalk, Curb Ramp Not Required	NW	\$0.00
4126	No Sidewalk, Curb Ramp Not Required	SW	\$0.00

Total Cost for Street: EDISON AVE			\$10,500.00
Intersection ID and Street Names:	Type:	Orientation:	
6696 EDISON AVE and WRIGHT ST			\$10,500.00
19215	No Sidewalk, Curb Ramp Not Required	NE	\$0.00
19214	Parallel	SE	\$7,000.00
19213	Parallel	SW	\$3,500.00

Total Cost for Street: AFFIRMED WAY			\$21,000.00
Intersection ID and Street Names:	Type:	Orientation:	

6697 AFFIRMED WAY and APPLETON CT				\$21,000.00
21190	Curb Ramp Required	E		\$7,000.00
21191	Perpendicular	NW		\$7,000.00
21192	Perpendicular	SW		\$7,000.00

Total Cost for Street: CHARLESTON DR				\$14,000.00
---	--	--	--	--------------------

Intersection ID and Street Names:	Type:	Orientation:
-----------------------------------	-------	--------------

6698 CHARLESTON DR and WINDING WAY				\$14,000.00
1194	Parallel	SE		\$7,000.00
1193	Parallel	SW		\$7,000.00

Total Cost for Street: FABERGE WAY				\$21,000.00
---	--	--	--	--------------------

Intersection ID and Street Names:	Type:	Orientation:
-----------------------------------	-------	--------------

6699 FABERGE WAY and ROSEBURG CT				\$21,000.00
11998	Perpendicular	NW		\$7,000.00
11997	Curb Ramp Required	SE		\$7,000.00
11996	Perpendicular	SW		\$7,000.00

Total Cost for Street: BEN LOMOND DR				\$0.00
---	--	--	--	---------------

Intersection ID and Street Names:	Type:	Orientation:
-----------------------------------	-------	--------------

6700 BEN LOMOND DR and WALTON WAY				\$0.00
3512	No Sidewalk, Curb Ramp Not Required	NE		\$0.00
3511	No Sidewalk, Curb Ramp Not Required	NW		\$0.00
3513	No Sidewalk, Curb Ramp Not Required	SE		\$0.00
3514	No Sidewalk, Curb Ramp Not Required	SW		\$0.00

Total Cost for Street: CASA BLANCA LN				\$0.00
--	--	--	--	---------------

Intersection ID and Street Names:	Type:	Orientation:
-----------------------------------	-------	--------------

6701 CASA BLANCA LN and LOCUST AVE				\$0.00
20624	Driveway	S		

Total Cost for Street: ROSEMONT DR				\$21,000.00
---	--	--	--	--------------------

Intersection ID and Street Names:	Type:	Orientation:
-----------------------------------	-------	--------------

6702 ROSEMONT DR and SPARTAN WAY				\$21,000.00
9267	Parallel	NW		\$7,000.00
9265	Parallel	SE		\$7,000.00
9266	Parallel	SW		\$7,000.00

Total Cost for Street: ELLENMERE DR				\$0.00
Intersection ID and Street Names:		Type:	Orientation:	
6704 ELLENMERE DR and WALTON WAY				\$0.00
3521	No Sidewalk, Curb Ramp Not Required	NE		\$0.00
3519	No Sidewalk, Curb Ramp Not Required	SE		\$0.00
3520	No Sidewalk, Curb Ramp Not Required	SW		\$0.00
Total Cost for Street: I PKWY				\$28,000.00
Intersection ID and Street Names:		Type:	Orientation:	
6705 I PKWY and SOUTHEAST PKWY				\$28,000.00
3423	Curb Ramp Required	NE		\$7,000.00
3422	Curb Ramp Required	NW		\$7,000.00
3421	Curb Ramp Required	SE		\$7,000.00
3420	Curb Ramp Required	SW		\$7,000.00
Total Cost for Street: BEAUMERE WAY				\$21,000.00
Intersection ID and Street Names:		Type:	Orientation:	
6706 BEAUMERE WAY and ELLERSLEE DR				\$21,000.00
4278	Curb Ramp Required	NW		\$7,000.00
4276	Curb Ramp Required	SE		\$7,000.00
4277	Curb Ramp Required	SW		\$7,000.00
Total Cost for Street: ANTELOPE WOODS				\$21,000.00
Intersection ID and Street Names:		Type:	Orientation:	
6707 ANTELOPE WOODS and COYOTE RIDGE CT				\$21,000.00
13029	Curb Ramp Required	NE		\$7,000.00
13028	Perpendicular	NW		\$7,000.00
13027	Perpendicular	SW		\$7,000.00
Total Cost for Street: BOOM POINTER WAY				\$21,000.00
Intersection ID and Street Names:		Type:	Orientation:	
6709 BOOM POINTER WAY and ROARING CAMP DR				\$21,000.00
22696	Perpendicular	NE		\$7,000.00
22698	Curb Ramp Required	NW		\$7,000.00
22697	Perpendicular	SE		\$7,000.00

Total Cost for Street: RIDGEVALE WAY				\$21,000.00
Intersection ID and Street Names:		Type:	Orientation:	
6712 RIDGEVALE WAY and WILDRIDGE DR				\$21,000.00
133795	Curb Ramp Required	NW	\$7,000.00	
133797	Curb Ramp Required	SE	\$7,000.00	
133796	Curb Ramp Required	SW	\$7,000.00	
Total Cost for Street: GOLD PLAINS CT				\$21,000.00
Intersection ID and Street Names:		Type:	Orientation:	
6713 GOLD PLAINS CT and NEW ALBION DR				\$21,000.00
22629	Parallel	NE	\$7,000.00	
22628	Parallel	NW	\$7,000.00	
22630	Curb Ramp Required	S	\$7,000.00	
Total Cost for Street: DENNIS WAY				\$7,000.00
Intersection ID and Street Names:		Type:	Orientation:	
6714 DENNIS WAY and EASTERN AVE				\$7,000.00
8729	No Sidewalk, Curb Ramp Not Required	NE	\$0.00	
8730	No Sidewalk, Curb Ramp Not Required	SE	\$0.00	
8731	Parallel	SW	\$7,000.00	
Total Cost for Street: GLENEAGLE WAY				\$14,000.00
Intersection ID and Street Names:		Type:	Orientation:	
6715 GLENEAGLE WAY and ROCA WAY				\$14,000.00
12565	Curb Ramp Required	SE	\$7,000.00	
12564	Curb Ramp Required	SW	\$7,000.00	
Total Cost for Street: JACKSON ST				\$35,000.00
Intersection ID and Street Names:		Type:	Orientation:	
6716 JACKSON ST and MADISON AVE				\$35,000.00
6798	Perpendicular	ESE	\$7,000.00	
6797	Perpendicular	NE	\$7,000.00	
6801	Perpendicular	NW	\$7,000.00	
6799	Parallel	SSE	\$7,000.00	
6800	Perpendicular	SW	\$7,000.00	

Total Cost for Street: CIRCLE PKWY			\$24,500.00
Intersection ID and Street Names:	Type:	Orientation:	
6718 CIRCLE PKWY and FOREST PKWY			\$24,500.00
135442	Parallel	NE	\$7,000.00
135443	Parallel	NW	\$7,000.00
135441	Parallel	SE	\$7,000.00
135440	Parallel	SW	\$3,500.00
Total Cost for Street: ARUTAS DR			\$21,000.00
Intersection ID and Street Names:	Type:	Orientation:	
6719 ARUTAS DR and GALBRATH DR			\$21,000.00
12832	Curb Ramp Required	NE	\$7,000.00
12831	Perpendicular	NW	\$7,000.00
12833	Curb Ramp Required	SW	\$7,000.00
Total Cost for Street: CANTEL WAY			\$21,000.00
Intersection ID and Street Names:	Type:	Orientation:	
6720 CANTEL WAY and FLORAL DR			\$21,000.00
10991	Curb Ramp Required	NE	\$7,000.00
10990	Curb Ramp Required	NW	\$7,000.00
10992	Curb Ramp Required	SE	\$7,000.00
Total Cost for Street: FALLON WOODS WAY			\$21,000.00
Intersection ID and Street Names:	Type:	Orientation:	
6721 FALLON WOODS WAY and FALLON WOODS WAY			\$21,000.00
135772	Curb Ramp Required	NE	\$7,000.00
135771	Perpendicular	NW	\$7,000.00
135770	Perpendicular	SW	\$7,000.00
Total Cost for Street: VALE DR			\$0.00
Intersection ID and Street Names:	Type:	Orientation:	
6722 VALE DR and WALNUT AVE			\$0.00
16811	No Sidewalk, Curb Ramp Not Required	NE	\$0.00
16810	No Sidewalk, Curb Ramp Not Required	NW	\$0.00
16812	No Sidewalk, Curb Ramp Not Required	SE	\$0.00

Total Cost for Street: ARNOLD AVE				\$19,500.00
Intersection ID and Street Names:		Type:	Orientation:	
6723 ARNOLD AVE and UNNAMED RD				\$19,500.00
24501	Perpendicular	NE	\$6,500.00	
24500	Perpendicular	NW	\$6,500.00	
24499	Perpendicular	SW	\$6,500.00	
Total Cost for Street: SPARKS WAY				\$21,000.00
Intersection ID and Street Names:		Type:	Orientation:	
6725 SPARKS WAY and TOPEKA WAY				\$21,000.00
7396	Curb Ramp Required	NW	\$7,000.00	
7398	Perpendicular	SE	\$7,000.00	
7397	Perpendicular	SW	\$7,000.00	
Total Cost for Street: BRET HARTE RD				\$0.00
Intersection ID and Street Names:		Type:	Orientation:	
6726 BRET HARTE RD and FAIR OAKS BLVD				\$0.00
27464	No Sidewalk, Curb Ramp Not Required	N	\$0.00	
27463	No Sidewalk, Curb Ramp Not Required	SE	\$0.00	
27462	No Sidewalk, Curb Ramp Not Required	SW	\$0.00	
Total Cost for Street: MOJAVE DR				\$7,000.00
Intersection ID and Street Names:		Type:	Orientation:	
6727 MOJAVE DR and S PORT DR				\$7,000.00
9354	Parallel	NE	\$3,000.00	
9353	Parallel	NW	\$500.00	
9352	Parallel	SW	\$3,500.00	
Total Cost for Street: AUBERRY DR				\$21,000.00
Intersection ID and Street Names:		Type:	Orientation:	
6728 AUBERRY DR and STONYBECK CIR				\$21,000.00
31086	Perpendicular	NE	\$7,000.00	
31085	Perpendicular	SE	\$7,000.00	
31084	Curb Ramp Required	SW	\$7,000.00	
Total Cost for Street: CHENU AVE				\$0.00
Intersection ID and Street Names:		Type:	Orientation:	

6729	CHENU AVE	and	MORSE AVE		\$0.00
	3540	No Sidewalk, Curb Ramp Not Required	NE		\$0.00
	3539	No Sidewalk, Curb Ramp Not Required	SE		\$0.00
	3538	No Sidewalk, Curb Ramp Not Required	SW		\$0.00

Total Cost for Street: IOWA AVE					\$28,000.00
---------------------------------	--	--	--	--	-------------

Intersection ID and Street Names:	Type:	Orientation:
-----------------------------------	-------	--------------

6730	IOWA AVE	and	NONA WAY		\$28,000.00
	2347	Curb Ramp Required	NE		\$7,000.00
	2346	Curb Ramp Required	NW		\$7,000.00
	2344	Curb Ramp Required	SE		\$7,000.00
	2345	Curb Ramp Required	SW		\$7,000.00

Total Cost for Street: AUTUMNWOOD DR					\$21,000.00
--------------------------------------	--	--	--	--	-------------

Intersection ID and Street Names:	Type:	Orientation:
-----------------------------------	-------	--------------

6731	AUTUMNWOOD DR	and	RED LEAF WAY		\$21,000.00
	28864	Perpendicular	NE		\$7,000.00
	28865	Perpendicular	NW		\$7,000.00
	28863	Curb Ramp Required	S		\$7,000.00

Total Cost for Street: GREAT ROCK CIR					\$7,000.00
---------------------------------------	--	--	--	--	------------

Intersection ID and Street Names:	Type:	Orientation:
-----------------------------------	-------	--------------

6732	GREAT ROCK CIR	and	RED ROCK DR		\$7,000.00
	17320	Parallel	NE		\$500.00
	17321	Parallel	NW		\$3,000.00
	17322	Parallel	SW		\$3,500.00

Total Cost for Street: EAST PKWY					\$21,000.00
----------------------------------	--	--	--	--	-------------

Intersection ID and Street Names:	Type:	Orientation:
-----------------------------------	-------	--------------

6735	EAST PKWY	and	SOUTH PKWY		\$21,000.00
	3440	Curb Ramp Required	NW		\$7,000.00
	3438	Parallel	SE		\$7,000.00
	3439	Parallel	SW		\$7,000.00

Total Cost for Street: ROOSEVELT AVE					\$6,000.00
--------------------------------------	--	--	--	--	------------

Intersection ID and Street Names:	Type:	Orientation:
-----------------------------------	-------	--------------

6736	ROOSEVELT AVE	and	STOCKTON BLVD		\$6,000.00
	1969	Parallel	NW		\$3,500.00
	1968	Parallel	SW		\$2,500.00

Total Cost for Street: TETOTOM PARK WAY				\$21,000.00
Intersection ID and Street Names:		Type:	Orientation:	
6738 TETOTOM PARK WAY and WOOD SORREL WAY				\$21,000.00
5231	Parallel	NE	\$7,000.00	
5230	Parallel	SE	\$7,000.00	
5232	Parallel	SW	\$7,000.00	
Total Cost for Street: BRITTON WAY				\$21,000.00
Intersection ID and Street Names:		Type:	Orientation:	
6740 BRITTON WAY and GRAFTON CIR				\$21,000.00
25013	Parallel	E	\$7,000.00	
25011	Parallel	N	\$7,000.00	
25012	Parallel	W	\$7,000.00	
Total Cost for Street: MADISON AVE				\$21,500.00
Intersection ID and Street Names:		Type:	Orientation:	
6742 MADISON AVE and PERSHING AVE				\$21,500.00
31360	Parallel	E	\$7,000.00	
31362	Parallel	N	\$7,000.00	
31359	Parallel	S	\$500.00	
31361	Parallel	W	\$7,000.00	
Total Cost for Street: FAWN CROSSING WAY				\$21,000.00
Intersection ID and Street Names:		Type:	Orientation:	
6743 FAWN CROSSING WAY and FIRESTONE WAY				\$21,000.00
5262	Parallel	NW	\$7,000.00	
5263	Curb Ramp Required	SE	\$7,000.00	
5261	Parallel	SW	\$7,000.00	
Total Cost for Street: OLIVE OAK WAY				\$21,000.00
Intersection ID and Street Names:		Type:	Orientation:	
6744 OLIVE OAK WAY and SAINT ANN CT				\$21,000.00
24021	Perpendicular	NE	\$7,000.00	
24022	Perpendicular	NW	\$7,000.00	
24020	Curb Ramp Required	SE	\$7,000.00	

Total Cost for Street:	CENTER PKWY	\$14,000.00
-------------------------------	--------------------	--------------------

Intersection ID and Street Names:	Type:	Orientation:	
6746 CENTER PKWY and GOYA PKWY			\$14,000.00
3409	Parallel	NW	\$7,000.00
3411	No Sidewalk, Curb Ramp Not Required	SE	\$0.00
3410	Parallel	SW	\$7,000.00

Total Cost for Street:	DERSINGHAM DR	\$21,000.00
-------------------------------	----------------------	--------------------

Intersection ID and Street Names:	Type:	Orientation:	
6747 DERSINGHAM DR and MINARD CT			\$21,000.00
133388	Parallel	NW	\$7,000.00
133390	Parallel	SE	\$7,000.00
133389	Parallel	SW	\$7,000.00

Total Cost for Street:	CALDERA WAY	\$21,000.00
-------------------------------	--------------------	--------------------

Intersection ID and Street Names:	Type:	Orientation:	
6748 CALDERA WAY and POSADA WAY			\$21,000.00
7163	Curb Ramp Required	NW	\$7,000.00
7165	Curb Ramp Required	SE	\$7,000.00
7164	Curb Ramp Required	SW	\$7,000.00

Total Cost for Street:	LA VIA WAY	\$17,000.00
-------------------------------	-------------------	--------------------

Intersection ID and Street Names:	Type:	Orientation:	
6749 LA VIA WAY and MORSE AVE			\$17,000.00
3660	Parallel	NW	\$7,000.00
3661	Parallel	SE	\$3,000.00
3659	Parallel	SW	\$7,000.00

Total Cost for Street:	CATHAY WAY	\$0.00
-------------------------------	-------------------	---------------

Intersection ID and Street Names:	Type:	Orientation:	
6750 CATHAY WAY and RIDING CLUB LN			\$0.00
15976	No Sidewalk, Curb Ramp Not Required	NW	\$0.00
15974	No Sidewalk, Curb Ramp Not Required	SE	\$0.00
15975	No Sidewalk, Curb Ramp Not Required	SW	\$0.00

Total Cost for Street:	CANDLESTICK WAY	\$21,000.00
-------------------------------	------------------------	--------------------

Intersection ID and Street Names:	Type:	Orientation:	
-----------------------------------	-------	--------------	--

6752	CANDLESTICK WAY	and	TUPELO DR		\$21,000.00
	12513	Perpendicular		NE	\$7,000.00
	12512	Perpendicular		NW	\$7,000.00
	12511	Curb Ramp Required		SW	\$7,000.00

Total Cost for Street:	FAIR OAKS BLVD	\$27,000.00
-------------------------------	-----------------------	--------------------

Intersection ID and Street Names:	Type:	Orientation:
-----------------------------------	-------	--------------

6753	FAIR OAKS BLVD	and	FULTON AVE		\$27,000.00
	135784	Perpendicular		ENE	\$7,000.00
	135783	Perpendicular		NNE	\$6,500.00
	135781	Perpendicular		NNW	\$7,000.00
	135782	Perpendicular		WNW	\$6,500.00

Total Cost for Street:	BELVA WAY	\$10,000.00
-------------------------------	------------------	--------------------

Intersection ID and Street Names:	Type:	Orientation:
-----------------------------------	-------	--------------

6755	BELVA WAY	and	MELROSE DR		\$10,000.00
	10930	Parallel		NE	\$500.00
	10928	Parallel		SE	\$7,000.00
	10929	Parallel		SW	\$2,500.00

Total Cost for Street:	ARNOLD AVE	\$13,000.00
-------------------------------	-------------------	--------------------

Intersection ID and Street Names:	Type:	Orientation:
-----------------------------------	-------	--------------

6756	ARNOLD AVE	and	UNNAMED RD		\$13,000.00
	32521	Perpendicular		NW	\$6,500.00
	32522	Perpendicular		SW	\$6,500.00

Total Cost for Street:	HORIZON WAY	\$7,000.00
-------------------------------	--------------------	-------------------

Intersection ID and Street Names:	Type:	Orientation:
-----------------------------------	-------	--------------

6757	HORIZON WAY	and	NEBRASKA LN		\$7,000.00
	135952	No Sidewalk, Curb Ramp Not Required		NE	\$0.00
	135951	No Sidewalk, Curb Ramp Not Required		SE	\$0.00
	135953	Curb Ramp Required		SW	\$7,000.00

Total Cost for Street:	MESA ST	\$6,000.00
-------------------------------	----------------	-------------------

Intersection ID and Street Names:	Type:	Orientation:
-----------------------------------	-------	--------------

6758	MESA ST	and	SUNRISE BLVD		\$6,000.00
	133707	Parallel		NW	\$2,500.00
	133706	Parallel		SW	\$3,500.00

Total Cost for Street: HIDALGO WAY				\$21,000.00
Intersection ID and Street Names:		Type:	Orientation:	
6759 HIDALGO WAY and SAN VINCENTE WAY				\$21,000.00
9473	Parallel	NE	\$7,000.00	
9474	Curb Ramp Required	NW	\$7,000.00	
9472	Parallel	SE	\$7,000.00	
Total Cost for Street: BALMORAL DR				\$0.00
Intersection ID and Street Names:		Type:	Orientation:	
6762 BALMORAL DR and KENTFIELD DR				\$0.00
3606	No Sidewalk, Curb Ramp Not Required	E	\$0.00	
3605	No Sidewalk, Curb Ramp Not Required	N	\$0.00	
3607	No Sidewalk, Curb Ramp Not Required	S	\$0.00	
3608	No Sidewalk, Curb Ramp Not Required	W	\$0.00	
Total Cost for Street: ARDENDALE LN				\$16,500.00
Intersection ID and Street Names:		Type:	Orientation:	
6763 ARDENDALE LN and COTTAGE WAY				\$16,500.00
3703	Curb ramp required	NE	\$7,000.00	
3702	Perpendicular	SE	\$3,000.00	
3701	Perpendicular	SW	\$6,500.00	
Total Cost for Street: LAURELRIDGE CT				\$21,000.00
Intersection ID and Street Names:		Type:	Orientation:	
6765 LAURELRIDGE CT and SUNRISE HILLS DR				\$21,000.00
13969	Perpendicular	NE	\$7,000.00	
13968	Perpendicular	SE	\$7,000.00	
13967	Curb Ramp Required	SW	\$7,000.00	
Total Cost for Street: PETER AVE				\$0.00
Intersection ID and Street Names:		Type:	Orientation:	
6766 PETER AVE and PLANTATION DR				\$0.00
3073	No Sidewalk, Curb Ramp Not Required	NE	\$0.00	
3072	No Sidewalk, Curb Ramp Not Required	NW	\$0.00	
3074	No Sidewalk, Curb Ramp Not Required	SE	\$0.00	

Total Cost for Street: GREENACRES WAY			\$21,000.00
Intersection ID and Street Names:	Type:	Orientation:	
6768 GREENACRES WAY and PERSHING AVE			\$21,000.00
31416	Parallel	NW	\$7,000.00
31414	Parallel	SE	\$7,000.00
31415	Parallel	SW	\$7,000.00
Total Cost for Street: FENWICK WAY			\$28,000.00
Intersection ID and Street Names:	Type:	Orientation:	
6769 FENWICK WAY and WHITECLIFF WAY			\$28,000.00
10416	Curb Ramp Required	NE	\$14,000.00
10417	Curb Ramp Required	SE	\$7,000.00
10418	Curb Ramp Required	SW	\$7,000.00
Total Cost for Street: 37TH ST			\$10,500.00
Intersection ID and Street Names:	Type:	Orientation:	
6770 37TH ST and 45TH AVE			\$10,500.00
134993	Parallel	NE	\$500.00
134992	Parallel	NW	\$3,000.00
134994	Parallel	SW	\$7,000.00
Total Cost for Street: HUSKER ST			\$14,000.00
Intersection ID and Street Names:	Type:	Orientation:	
6772 HUSKER ST and OAKMORE WAY			\$14,000.00
17614	Curb Ramp Required	SE	\$7,000.00
17613	Curb Ramp Required	SW	\$7,000.00
Total Cost for Street: OAK TWIG WAY			\$1,500.00
Intersection ID and Street Names:	Type:	Orientation:	
6773 OAK TWIG WAY and SCENIC OAK CT			\$1,500.00
4973	Parallel	NE	\$500.00
4974	Parallel	SE	\$500.00
4975	Parallel	SW	\$500.00
Total Cost for Street: LANDIS AVE			\$7,000.00
Intersection ID and Street Names:	Type:	Orientation:	
6774 LANDIS AVE and PARK LN			\$7,000.00

Sacramento County

Access Compliance Survey Report - Curb Ramps

Cost Summary

8094	No Sidewalk, Curb Ramp Not Required	NE	\$0.00
8093	No Sidewalk, Curb Ramp Not Required	NW	\$0.00
8095	Curb Ramp Required	SE	\$7,000.00

Total Cost for Street:	BARRETT RD	\$7,000.00
-------------------------------	-------------------	-------------------

Intersection ID and Street Names:	Type:	Orientation:
6775 BARRETT RD and RAMPART DR		\$7,000.00
1167	Parallel	NW
1166	Parallel	SW
		\$3,500.00
		\$3,500.00

Total Cost for Street:	DIABLO DR	\$21,000.00
-------------------------------	------------------	--------------------

Intersection ID and Street Names:	Type:	Orientation:
6776 DIABLO DR and WOODFOREST DR		\$21,000.00
13145	Parallel	NE
13146	Curb Ramp Required	NW
13144	Parallel	SE
		\$7,000.00
		\$7,000.00
		\$7,000.00

Total Cost for Street:	CRISP CT	\$14,000.00
-------------------------------	-----------------	--------------------

Intersection ID and Street Names:	Type:	Orientation:
6777 CRISP CT and HURLEY WAY		\$14,000.00
2818	No Sidewalk, Curb Ramp Not Required	NE
2819	No Sidewalk, Curb Ramp Not Required	NW
2817	Perpendicular	SE
2816	Perpendicular	SW
		\$0.00
		\$0.00
		\$7,000.00
		\$7,000.00

Total Cost for Street:	LA RIVIERA DR	
-------------------------------	----------------------	--

Intersection ID and Street Names:	Type:	Orientation:
6778 LA RIVIERA DR and LA RIVIERA DR		
6786	Driveway	S

Total Cost for Street:	TEA BERRY WAY	\$21,000.00
-------------------------------	----------------------	--------------------

Intersection ID and Street Names:	Type:	Orientation:
6779 TEA BERRY WAY and TEA LEAF CT		\$21,000.00
31184	Perpendicular	NE
31186	Curb Ramp Required	NW
31185	Perpendicular	SE
		\$7,000.00
		\$7,000.00
		\$7,000.00

Total Cost for Street: BRASILIA CT			\$21,000.00
Intersection ID and Street Names:	Type:	Orientation:	
6780 BRASILIA CT and CALDERA WAY			\$21,000.00
7522	Curb Ramp Required	NW	\$7,000.00
7524	Perpendicular	SE	\$7,000.00
7523	Perpendicular	SW	\$7,000.00

Total Cost for Street: LA JUNTA DR			\$21,000.00
Intersection ID and Street Names:	Type:	Orientation:	
6781 LA JUNTA DR and POSADERA AVE			\$21,000.00
22111	Curb Ramp Required	NW	\$7,000.00
22113	Curb Ramp Required	SE	\$7,000.00
22112	Curb Ramp Required	SW	\$7,000.00

Total Cost for Street: BAHAMA CT			\$21,000.00
Intersection ID and Street Names:	Type:	Orientation:	
6782 BAHAMA CT and PALMYRA DR			\$21,000.00
13937	Parallel	NE	\$7,000.00
13936	Parallel	NW	\$7,000.00
13938	Parallel	SE	\$7,000.00

Total Cost for Street: ASHDALE CT			
Intersection ID and Street Names:	Type:	Orientation:	
6783 ASHDALE CT and DATE AVE			
14217	Driveway	W	

Total Cost for Street: ARDEN WAY			\$17,500.00
Intersection ID and Street Names:	Type:	Orientation:	
6784 ARDEN WAY and FULTON AVE			\$17,500.00
133518	Parallel	NE	\$3,500.00
133521	Parallel	NW	\$3,500.00
133519	Parallel	SE	\$7,000.00
133520	Parallel	SW	\$3,500.00

Total Cost for Street: BOSCASTLE WAY			\$17,500.00
Intersection ID and Street Names:	Type:	Orientation:	
6786 BOSCASTLE WAY and KINGSBRIDGE DR			\$17,500.00

Sacramento County

Access Compliance Survey Report - Curb Ramps

Cost Summary

34043	Parallel	E	\$7,000.00
34044	Parallel	NW	\$7,000.00
34045	Parallel	SW	\$3,500.00
Total Cost for Street: THORNHILL DR			\$21,000.00
Intersection ID and Street Names: Type: Orientation:			
6788 THORNHILL DR and WILLIAMSON CT			\$21,000.00
560	Perpendicular	NE	\$7,000.00
133014	Curb Ramp Required	NW	\$7,000.00
559	Perpendicular	SE	\$7,000.00
Total Cost for Street: ASHTON DR			\$21,000.00
Intersection ID and Street Names: Type: Orientation:			
6790 ASHTON DR and PENSHURST CT			\$21,000.00
16458	Curb Ramp Required	NE	\$7,000.00
16457	Curb Ramp Required	SE	\$7,000.00
16456	Parallel	SW	\$7,000.00
Total Cost for Street: PROMONTORY WAY			\$4,000.00
Intersection ID and Street Names: Type: Orientation:			
6791 PROMONTORY WAY and VISTA DEL ORO WAY			\$4,000.00
28184	Parallel	NE	\$500.00
28183	Parallel	NW	\$3,500.00
28182	No Sidewalk, Curb Ramp Not Required	SW	\$0.00
Total Cost for Street: FAIRWAYS CT			\$0.00
Intersection ID and Street Names: Type: Orientation:			
6792 FAIRWAYS CT and FAIRWAYS CT			\$0.00
18435	No Sidewalk, Curb Ramp Not Required	NE	\$0.00
18436	No Sidewalk, Curb Ramp Not Required	SE	\$0.00
18437	No Sidewalk, Curb Ramp Not Required	W	\$0.00
Total Cost for Street: ABERDEEN WAY			\$21,000.00
Intersection ID and Street Names: Type: Orientation:			
6793 ABERDEEN WAY and No Int ID#: Thode Way and Edison			\$7,000.00
23029	Curb Ramp Required	NW	\$7,000.00
6793 ABERDEEN WAY and NOBLE CT			\$14,000.00
23027	Curb Ramp Required	E	\$7,000.00
23028	Curb Ramp Required	SW	\$7,000.00

Total Cost for Street:		HAYFORD WAY	\$7,000.00
Intersection ID and Street Names:	Type:	Orientation:	
6794 HAYFORD WAY and REVELSTOK DR			\$7,000.00
9589	Curb Ramp Required	SE	\$7,000.00
Total Cost for Street:		CREEK VIEW WAY	\$21,000.00
Intersection ID and Street Names:	Type:	Orientation:	
6796 CREEK VIEW WAY and MECKEL WAY			\$21,000.00
15496	Curb Ramp Required	NE	\$7,000.00
15495	Curb Ramp Required	NW	\$7,000.00
15497	Curb Ramp Required	SE	\$7,000.00
Total Cost for Street:		40TH AVE	\$21,000.00
Intersection ID and Street Names:	Type:	Orientation:	
6799 40TH AVE and 43RD ST			\$21,000.00
133027	Curb Ramp Required	NE	\$7,000.00
2235	Curb Ramp Required	NW	\$7,000.00
2234	Curb Ramp Required	SW	\$7,000.00
Total Cost for Street:		BACK CIR	\$0.00
Intersection ID and Street Names:	Type:	Orientation:	
6800 BACK CIR and EDISON AVE			\$0.00
19253	No Sidewalk, Curb Ramp Not Required	NE	\$0.00
19254	No Sidewalk, Curb Ramp Not Required	NW	\$0.00
19252	No Sidewalk, Curb Ramp Not Required	SE	\$0.00
Total Cost for Street:		EDISON AVE	\$7,000.00
Intersection ID and Street Names:	Type:	Orientation:	
6802 EDISON AVE and WRIGHT ST			\$7,000.00
19222	No Sidewalk, Curb Ramp Not Required	NE	\$0.00
19223	No Sidewalk, Curb Ramp Not Required	NW	\$0.00
19224	Curb Ramp Required	SW	\$7,000.00
Total Cost for Street:		APPALACHIAN DR	\$21,000.00
Intersection ID and Street Names:	Type:	Orientation:	
6803 APPALACHIAN DR and STONEHAVEN DR			\$21,000.00
28735	Curb Ramp Required	E	\$7,000.00

Sacramento County

Access Compliance Survey Report - Curb Ramps

Cost Summary

	28736	Perpendicular	NW	\$7,000.00
	28737	Perpendicular	SW	\$7,000.00
Total Cost for Street: HIGHWOOD WAY				\$28,000.00
Intersection ID and Street Names:		Type:	Orientation:	
6805 HIGHWOOD WAY and WOODMORE OAKS DR			\$28,000.00	
	29599	Curb Ramp Required	NE	\$7,000.00
	29602	Curb Ramp Required	NW	\$7,000.00
	29600	Curb Ramp Required	SE	\$7,000.00
	29601	Curb Ramp Required	SW	\$7,000.00
Total Cost for Street: MANCEL CT				\$7,000.00
Intersection ID and Street Names:		Type:	Orientation:	
6806 MANCEL CT and NORTH AVE			\$7,000.00	
	15711	No Sidewalk, Curb Ramp Not Required	N	\$0.00
	15712	No Sidewalk, Curb Ramp Not Required	SE	\$0.00
	15710	Perpendicular	SW	\$7,000.00
Total Cost for Street: CENTER COURT LN				
Intersection ID and Street Names:		Type:	Orientation:	
6807 CENTER COURT LN and CENTER COURT LN				
	23865	Driveway	N	
Total Cost for Street: HILLSBROOK DR				\$13,500.00
Intersection ID and Street Names:		Type:	Orientation:	
6808 HILLSBROOK DR and TITIAN RIDGE CT			\$13,500.00	
	6230	Parallel	NE	\$7,000.00
	6229	Parallel	SE	\$3,500.00
	6228	Parallel	SW	\$3,000.00
Total Cost for Street: EASTERN AVE				\$3,500.00
Intersection ID and Street Names:		Type:	Orientation:	
6809 EASTERN AVE and ROCKWOOD DR			\$3,500.00	
	16008	Parallel	NW	\$3,500.00
	16007	No Sidewalk, Curb Ramp Not Required	SE	\$0.00
	16009	No Sidewalk, Curb Ramp Not Required	SW	\$0.00

Total Cost for Street: CASITAS BONITO				\$21,000.00
Intersection ID and Street Names:		Type:	Orientation:	
6810 CASITAS BONITO and VIA GRANDE				\$21,000.00
133551	Parallel	NE	\$7,000.00	
133550	Parallel	NW	\$7,000.00	
133552	Parallel	SE	\$7,000.00	
Total Cost for Street: HARDESTER DR				\$24,000.00
Intersection ID and Street Names:		Type:	Orientation:	
6811 HARDESTER DR and JANSET WAY				\$24,000.00
31961	Parallel	NE	\$3,000.00	
31958	Parallel	NW	\$7,000.00	
31960	Parallel	SE	\$7,000.00	
31959	Parallel	SW	\$7,000.00	
Total Cost for Street: CAVALRY CT				\$21,000.00
Intersection ID and Street Names:		Type:	Orientation:	
6812 CAVALRY CT and SUNDANCE DR				\$21,000.00
29758	Curb Ramp Required	NE	\$7,000.00	
29759	Perpendicular	SE	\$7,000.00	
29760	Perpendicular	SW	\$7,000.00	
Total Cost for Street: EL CENTRO RD				\$14,000.00
Intersection ID and Street Names:		Type:	Orientation:	
6813 EL CENTRO RD and TOMATO PATCH LN				\$14,000.00
30116	Parallel	NE	\$7,000.00	
30117	Parallel	SE	\$7,000.00	
30118	No Sidewalk, Curb Ramp Not Required	SW	\$0.00	
Total Cost for Street: GARNET PEAK WAY				\$21,000.00
Intersection ID and Street Names:		Type:	Orientation:	
6815 GARNET PEAK WAY and OBSIDIAN BAY CT				\$21,000.00
15081	Parallel	NE	\$7,000.00	
15080	Parallel	NW	\$7,000.00	
15079	Parallel	SW	\$7,000.00	

Total Cost for Street: FRANKLIN BLVD				\$14,000.00
Intersection ID and Street Names:		Type:	Orientation:	
6817 FRANKLIN BLVD and MEADOWGATE DR				\$14,000.00
5001	Perpendicular	NE	\$7,000.00	
5000	Perpendicular	SE	\$7,000.00	
Total Cost for Street: 43RD ST				\$21,000.00
Intersection ID and Street Names:		Type:	Orientation:	
6818 43RD ST and 44TH AVE				\$21,000.00
2213	Curb Ramp Required	NE	\$7,000.00	
2214	Curb Ramp Required	SE	\$7,000.00	
2215	Curb Ramp Required	SW	\$7,000.00	
Total Cost for Street: 41ST ST				\$8,500.00
Intersection ID and Street Names:		Type:	Orientation:	
6820 41ST ST and 43RD AVE				\$8,500.00
2068	Parallel	NE	\$3,500.00	
2067	Perpendicular	SE	\$2,500.00	
2066	Perpendicular	SW	\$2,500.00	
Total Cost for Street: HAZEL AVE				\$4,000.00
Intersection ID and Street Names:		Type:	Orientation:	
6822 HAZEL AVE and LA SERENA DR				\$4,000.00
32726	Parallel	NE	\$500.00	
32724	Perpendicular	SE	\$3,000.00	
32725	Perpendicular	SW	\$500.00	
Total Cost for Street: SALMON FALLS DR				\$21,000.00
Intersection ID and Street Names:		Type:	Orientation:	
6823 SALMON FALLS DR and SALMON FALLS DR				\$21,000.00
7100	Parallel	NE	\$7,000.00	
7099	Parallel	SE	\$7,000.00	
7098	Curb Ramp Required	SW	\$7,000.00	
Total Cost for Street: ACACIA ST				\$11,000.00
Intersection ID and Street Names:		Type:	Orientation:	
6824 ACACIA ST and ARNOLD AVE				\$11,000.00

Sacramento County

Access Compliance Survey Report - Curb Ramps

Cost Summary

32512	Parallel	NE	\$3,500.00
24402	Parallel	SE	\$500.00
24401	Parallel	SW	\$7,000.00

Total Cost for Street:	BOURBON DR	\$21,000.00
-------------------------------	-------------------	--------------------

Intersection ID and Street Names:	Type:	Orientation:
-----------------------------------	-------	--------------

6825	BOURBON DR	and	WIEDMAN WAY	\$21,000.00
25626	Curb Ramp Required		N	\$7,000.00
25625	Curb Ramp Required		SE	\$7,000.00
25624	Curb Ramp Required		SW	\$7,000.00

Total Cost for Street:	AUBERRY DR	\$28,000.00
-------------------------------	-------------------	--------------------

Intersection ID and Street Names:	Type:	Orientation:
-----------------------------------	-------	--------------

6826	AUBERRY DR	and	HERNDON CT	\$28,000.00
30288	Perpendicular		NE	\$7,000.00
30287	Perpendicular		NW	\$7,000.00
30289	Perpendicular		SE	\$7,000.00
30290	Perpendicular		SW	\$7,000.00

Total Cost for Street:	A ST	\$21,000.00
-------------------------------	-------------	--------------------

Intersection ID and Street Names:	Type:	Orientation:
-----------------------------------	-------	--------------

6827	A ST	and	LAYTON DR	\$21,000.00
8062	Parallel		NE	\$7,000.00
8060	Curb Ramp Required		NW	\$7,000.00
8061	Curb Ramp Required		SE	\$7,000.00

Total Cost for Street:	EAGLE RD	\$7,000.00
-------------------------------	-----------------	-------------------

Intersection ID and Street Names:	Type:	Orientation:
-----------------------------------	-------	--------------

6828	EAGLE RD	and	SAN JUAN AVE	\$7,000.00
8341	Curb Ramp Required		NE	\$7,000.00
8342	No Sidewalk, Curb Ramp Not Required		NW	\$0.00
8343	No Sidewalk, Curb Ramp Not Required		SW	\$0.00

Total Cost for Street:	FASCINATION CT	\$14,000.00
-------------------------------	-----------------------	--------------------

Intersection ID and Street Names:	Type:	Orientation:
-----------------------------------	-------	--------------

6829	FASCINATION CT	and	IONA WAY	\$14,000.00
30714	Parallel		NE	\$7,000.00
30713	No Sidewalk, Curb Ramp Not Required		NW	\$0.00
30715	Parallel		SE	\$7,000.00

Total Cost for Street: NORTHAM DR				\$21,000.00
Intersection ID and Street Names:		Type:	Orientation:	
6830 NORTHAM DR and PINEHILL WAY				\$21,000.00
6706	Perpendicular	NW	\$7,000.00	
6704	Curb Ramp Required	SE	\$7,000.00	
6705	Perpendicular	SW	\$7,000.00	
Total Cost for Street: AMERICANA WAY				\$17,000.00
Intersection ID and Street Names:		Type:	Orientation:	
6832 AMERICANA WAY and SNOWBIRD WAY				\$17,000.00
11957	Parallel	NW	\$7,000.00	
11959	Parallel	SE	\$3,000.00	
11958	Parallel	SW	\$7,000.00	
Total Cost for Street: BOARDWALK WAY				\$21,000.00
Intersection ID and Street Names:		Type:	Orientation:	
6833 BOARDWALK WAY and LAGUNA BEACH WAY				\$21,000.00
18245	Parallel	NE	\$7,000.00	
18244	Parallel	NW	\$7,000.00	
18243	Parallel	SW	\$7,000.00	
Total Cost for Street: BRITTANY PARK DR				\$35,000.00
Intersection ID and Street Names:		Type:	Orientation:	
6834 BRITTANY PARK DR and ELK GROVE FLORIN RD				\$35,000.00
32266	Parallel	NE	\$7,000.00	
32265	Parallel	NNE	\$7,000.00	
32264	Perpendicular	NW	\$7,000.00	
32262	Parallel	SE	\$7,000.00	
32263	Perpendicular	SW	\$7,000.00	
Total Cost for Street: LANDIS AVE				\$0.00
Intersection ID and Street Names:		Type:	Orientation:	
6835 LANDIS AVE and PARKS LN				\$0.00
8098	No Sidewalk, Curb Ramp Not Required	NE	\$0.00	
8097	No Sidewalk, Curb Ramp Not Required	SE	\$0.00	
8096	No Sidewalk, Curb Ramp Not Required	SW	\$0.00	

Total Cost for Street: HESKET WAY			\$28,000.00
Intersection ID and Street Names:	Type:	Orientation:	
6836 HESKET WAY and WITTKOP WAY			\$28,000.00
136456	Parallel	NE	\$7,000.00
136455	Parallel	NW	\$7,000.00
136453	Parallel	SE	\$7,000.00
136454	Parallel	SW	\$7,000.00
Total Cost for Street: OGILBY WAY			\$21,000.00
Intersection ID and Street Names:	Type:	Orientation:	
6839 OGILBY WAY and TEMPLETON DR			\$21,000.00
4928	Curb Ramp Required	E	\$7,000.00
4927	Curb Ramp Required	S	\$7,000.00
4926	Curb Ramp Required	W	\$7,000.00
Total Cost for Street: BROOKWOOD RD			\$0.00
Intersection ID and Street Names:	Type:	Orientation:	
6840 BROOKWOOD RD and N EDGE DR			\$0.00
18492	No Sidewalk, Curb Ramp Not Required	NE	\$0.00
18493	No Sidewalk, Curb Ramp Not Required	NW	\$0.00
18494	No Sidewalk, Curb Ramp Not Required	S	\$0.00
Total Cost for Street: DEER WALK WAY			\$21,000.00
Intersection ID and Street Names:	Type:	Orientation:	
6842 DEER WALK WAY and NORTHAM DR			\$21,000.00
6570	Parallel	NE	\$7,000.00
6571	Curb Ramp Required	NW	\$7,000.00
6569	Parallel	SE	\$7,000.00
Total Cost for Street: MARLEY DR			\$21,000.00
Intersection ID and Street Names:	Type:	Orientation:	
6844 MARLEY DR and SHANNON ST			\$21,000.00
15235	Parallel	NE	\$7,000.00
17407	Parallel	SE	\$7,000.00
15236	Parallel	SW	\$7,000.00

Total Cost for Street: AKSARBEN DR				\$21,000.00
Intersection ID and Street Names:		Type:	Orientation:	
6845 AKSARBEN DR and HUSKER ST				\$21,000.00
17609	Curb Ramp Required	NE	\$7,000.00	
17608	Curb Ramp Required	NW	\$7,000.00	
17607	Curb Ramp Required	SW	\$7,000.00	
Total Cost for Street: LA SIERRA DR				\$0.00
Intersection ID and Street Names:		Type:	Orientation:	
6846 LA SIERRA DR and SAN RAMON WAY				\$0.00
157	No Sidewalk, Curb Ramp Not Required	E	\$0.00	
156	No Sidewalk, Curb Ramp Not Required	N	\$0.00	
158	No Sidewalk, Curb Ramp Not Required	S	\$0.00	
159	No Sidewalk, Curb Ramp Not Required	W	\$0.00	
Total Cost for Street: DUTCH HAVEN BLVD				\$10,500.00
Intersection ID and Street Names:		Type:	Orientation:	
6847 DUTCH HAVEN BLVD and RASMUSSEN CIR				\$10,500.00
20476	Parallel	NE	\$3,000.00	
20477	Parallel	NW	\$500.00	
20475	Curb Ramp Required	SE	\$7,000.00	
Total Cost for Street: MIEKO WAY				\$10,500.00
Intersection ID and Street Names:		Type:	Orientation:	
6848 MIEKO WAY and TYLER ST				\$10,500.00
14230	No Sidewalk, Curb Ramp Not Required	NW	\$0.00	
14229	Curb Ramp Required	SE	\$7,000.00	
14228	Parallel	SW	\$3,500.00	
Total Cost for Street: COUNTRY PARK DR				\$21,000.00
Intersection ID and Street Names:		Type:	Orientation:	
6849 COUNTRY PARK DR and HAYFIELD CIR				\$21,000.00
30677	Perpendicular	NE	\$7,000.00	
30676	Perpendicular	SE	\$7,000.00	
30678	Curb Ramp Required	SW	\$7,000.00	

Total Cost for Street: BARRETT RD				\$10,500.00
Intersection ID and Street Names:		Type:	Orientation:	
6850 BARRETT RD and PERRIN WAY				\$10,500.00
1169	Parallel	NW	\$7,000.00	
1168	Parallel	SW	\$3,500.00	
Total Cost for Street: DEWEY ORCHARD CT				\$21,000.00
Intersection ID and Street Names:		Type:	Orientation:	
6851 DEWEY ORCHARD CT and ELLSWORTH CIR				\$21,000.00
1288	Parallel	NW	\$7,000.00	
133138	Curb Ramp Required	SE	\$7,000.00	
1287	Parallel	SW	\$7,000.00	
Total Cost for Street: 17TH AVE				
Intersection ID and Street Names:		Type:	Orientation:	
6852 17TH AVE and HOWARD AVE STOCKTON BLVD				
136608	Driveway	S		
Total Cost for Street: CASCADE RD				\$0.00
Intersection ID and Street Names:		Type:	Orientation:	
6853 CASCADE RD and MAPLE GLEN RD				\$0.00
16088	No Sidewalk, Curb Ramp Not Required	NE	\$0.00	
16087	No Sidewalk, Curb Ramp Not Required	NW	\$0.00	
16089	No Sidewalk, Curb Ramp Not Required	SE	\$0.00	
Total Cost for Street: PACIFIC PALM CT				\$14,000.00
Intersection ID and Street Names:		Type:	Orientation:	
6854 PACIFIC PALM CT and PALM AVE				\$14,000.00
25373	Curb Ramp Required	NE	\$7,000.00	
25374	Parallel	NW	\$7,000.00	
25375	No Sidewalk, Curb Ramp Not Required	S	\$0.00	
Total Cost for Street: HOLLINGSWORTH WAY				\$21,000.00
Intersection ID and Street Names:		Type:	Orientation:	
6856 HOLLINGSWORTH WAY and TALMAGE CT				\$21,000.00
12019	Parallel	NW	\$7,000.00	
12021	Parallel	SE	\$7,000.00	

12020	Parallel	SW	\$7,000.00
Total Cost for Street: CANARY DR			\$28,000.00
Intersection ID and Street Names:	Type:	Orientation:	
6857 CANARY DR and KARL DR			\$28,000.00
8069	Parallel	NE	\$7,000.00
8068	Parallel	NW	\$7,000.00
8066	Parallel	SE	\$7,000.00
8067	Parallel	SW	\$7,000.00
Total Cost for Street: GARFIELD AVE			\$14,500.00
Intersection ID and Street Names:	Type:	Orientation:	
6859 GARFIELD AVE and WHITE FIR WAY			\$14,500.00
21105	Parallel	NE	\$7,000.00
21107	Parallel	NW	\$500.00
21106	Parallel	SE	\$7,000.00
Total Cost for Street: CASTEC DR			\$17,500.00
Intersection ID and Street Names:	Type:	Orientation:	
6864 CASTEC DR and EASTERN AVE			\$17,500.00
15779	Curb Ramp Required	NE	\$7,000.00
15780	Parallel	NW	\$7,000.00
15781	Parallel	SW	\$3,500.00
Total Cost for Street: KADEMA DR			\$21,000.00
Intersection ID and Street Names:	Type:	Orientation:	
6865 KADEMA DR and WESTCOTT WAY			\$21,000.00
27537	Curb Ramp Required	NE	\$7,000.00
27536	Curb Ramp Required	NW	\$7,000.00
27538	Curb Ramp Required	S	\$7,000.00
Total Cost for Street: PARK HILLS DR			\$0.00
Intersection ID and Street Names:	Type:	Orientation:	
6866 PARK HILLS DR and WRIGHT ST			\$0.00
1599	No Sidewalk, Curb Ramp Not Required	NE	\$0.00
1600	No Sidewalk, Curb Ramp Not Required	SE	\$0.00

Total Cost for Street: MORAGA DR				\$21,000.00
Intersection ID and Street Names:		Type:	Orientation:	
6867 MORAGA DR and RUSTIC OAK WAY				\$21,000.00
4957	Curb Ramp Required	NE	\$7,000.00	
4958	Curb Ramp Required	SE	\$7,000.00	
4959	Curb Ramp Required	SW	\$7,000.00	
Total Cost for Street: ANTELOPE RD				
Intersection ID and Street Names:		Type:	Orientation:	
6868 ANTELOPE RD and CRUMLEY WAY				
12959	Driveway	N		
Total Cost for Street: KATELLA WAY				\$21,000.00
Intersection ID and Street Names:		Type:	Orientation:	
6869 KATELLA WAY and KUVASZ CT				\$21,000.00
25954	Parallel	NE	\$7,000.00	
25953	Parallel	NW	\$7,000.00	
25952	Parallel	SW	\$7,000.00	
Total Cost for Street: ALMOND AVE				\$0.00
Intersection ID and Street Names:		Type:	Orientation:	
6870 ALMOND AVE and OAK AVE				\$0.00
27942	No Sidewalk, Curb Ramp Not Required	NE	\$0.00	
27941	No Sidewalk, Curb Ramp Not Required	SE	\$0.00	
27940	No Sidewalk, Curb Ramp Not Required	SW	\$0.00	
Total Cost for Street: MARVEL CT				\$28,000.00
Intersection ID and Street Names:		Type:	Orientation:	
6871 MARVEL CT and WINJE DR				\$28,000.00
18270	Parallel	NE	\$7,000.00	
18271	Parallel	NW	\$7,000.00	
18273	Parallel	SE	\$7,000.00	
18272	Parallel	SW	\$7,000.00	
Total Cost for Street: CARDENAS WAY				\$21,000.00
Intersection ID and Street Names:		Type:	Orientation:	
6879 CARDENAS WAY and WOLFGRAM WAY				\$21,000.00

Sacramento County

Access Compliance Survey Report - Curb Ramps

Cost Summary

10554	Parallel	NE	\$7,000.00
10555	Parallel	NW	\$7,000.00
10556	Parallel	SW	\$7,000.00

Total Cost for Street:	DEWEY DR	\$7,000.00
-------------------------------	-----------------	-------------------

Intersection ID and Street Names:	Type:	Orientation:
-----------------------------------	-------	--------------

6880 DEWEY DR and PALM AVE			\$7,000.00
4317	No Sidewalk, Curb Ramp Not Required	NW	\$0.00
4319	Curb Ramp Required	SE	\$7,000.00
4318	No Sidewalk, Curb Ramp Not Required	SW	\$0.00

Total Cost for Street:	BEDFORD AVE	\$14,000.00
-------------------------------	--------------------	--------------------

Intersection ID and Street Names:	Type:	Orientation:
-----------------------------------	-------	--------------

6881 BEDFORD AVE and HAZEL AVE			\$14,000.00
13708	Curb Ramp Required	NE	\$7,000.00
13709	No Sidewalk, Curb Ramp Not Required	SE	\$0.00
13710	Curb Ramp Required	SW	\$7,000.00

Total Cost for Street:	BARRACUDA WAY	\$21,000.00
-------------------------------	----------------------	--------------------

Intersection ID and Street Names:	Type:	Orientation:
-----------------------------------	-------	--------------

6882 BARRACUDA WAY and STURGEON WAY			\$21,000.00
6734	Curb Ramp Required	NW	\$7,000.00
6732	Perpendicular	SE	\$7,000.00
6733	Perpendicular	SW	\$7,000.00

Total Cost for Street:	ELIZABETH AVE	\$21,000.00
-------------------------------	----------------------	--------------------

Intersection ID and Street Names:	Type:	Orientation:
-----------------------------------	-------	--------------

6883 ELIZABETH AVE and GREENWOOD AVE			\$21,000.00
8745	Parallel	NE	\$7,000.00
8748	Curb Ramp Required	NW	\$7,000.00
8744	Parallel	SE	\$7,000.00

Total Cost for Street:	EL CAMINO AVE	\$3,250.00
-------------------------------	----------------------	-------------------

Intersection ID and Street Names:	Type:	Orientation:
-----------------------------------	-------	--------------

6884 EL CAMINO AVE and MORSE AVE			\$3,250.00
3592	No Sidewalk, Curb Ramp Not Required	NE	\$0.00
3590	No Sidewalk, Curb Ramp Not Required	SE	\$0.00
3591	Blended Transition	SW	\$3,250.00

Total Cost for Street: SUMMER DAWN CT			
Intersection ID and Street Names:	Type:	Orientation:	
6885 SUMMER DAWN CT and SUNBONNET DR			
135968	Driveway	N	
Total Cost for Street: BIG HORN WAY \$14,500.00			
Intersection ID and Street Names:	Type:	Orientation:	
6888 BIG HORN WAY and MIRA DEL RIO DR			\$14,500.00
7367	Parallel	NW	\$500.00
7365	Parallel	SE	\$7,000.00
7366	Parallel	SW	\$7,000.00
Total Cost for Street: APPELEGATE DR \$21,000.00			
Intersection ID and Street Names:	Type:	Orientation:	
6889 APPELEGATE DR and PLUMGROVE WAY			\$21,000.00
22441	Perpendicular	NE	\$7,000.00
22440	Perpendicular	SE	\$7,000.00
22439	Curb Ramp Required	SW	\$7,000.00
Total Cost for Street: KANSAS WAY \$21,000.00			
Intersection ID and Street Names:	Type:	Orientation:	
6890 KANSAS WAY and SAINT LOUIS WAY			\$21,000.00
7419	Perpendicular	NE	\$7,000.00
7418	Curb Ramp Required	NW	\$7,000.00
7420	Perpendicular	SE	\$7,000.00
Total Cost for Street: PARK ESTATES DR \$27,500.00			
Intersection ID and Street Names:	Type:	Orientation:	
6891 PARK ESTATES DR and SANDRINGHAM RD			\$27,500.00
31219	Perpendicular	NE	\$7,500.00
31220	Perpendicular	NW	\$10,000.00
31218	Curb Ramp Required	SE	\$7,000.00
1696	Parallel	SW	\$3,000.00
Total Cost for Street: SILVER MEADOW WAY \$21,000.00			
Intersection ID and Street Names:	Type:	Orientation:	
6892 SILVER MEADOW WAY and TEASEL CT			\$21,000.00

Sacramento County

Access Compliance Survey Report - Curb Ramps

Cost Summary

34270	Parallel	NE	\$7,000.00
34269	Parallel	NW	\$7,000.00
34271	Parallel	SE	\$7,000.00

Total Cost for Street:	PHOENIX RIDGE PL	\$21,000.00
-------------------------------	-------------------------	--------------------

Intersection ID and Street Names:	Type:	Orientation:
-----------------------------------	-------	--------------

6894 PHOENIX RIDGE PL and WAGON WAY			\$21,000.00
28039	Curb Ramp Required	NE	\$7,000.00
28040	Perpendicular	NW	\$7,000.00
28041	Perpendicular	SW	\$7,000.00

Total Cost for Street:	ISABELLA AVE	\$0.00
-------------------------------	---------------------	---------------

Intersection ID and Street Names:	Type:	Orientation:
-----------------------------------	-------	--------------

6896 ISABELLA AVE and WINDING WAY			\$0.00
3096	No Sidewalk, Curb Ramp Not Required	NE	\$0.00
3097	No Sidewalk, Curb Ramp Not Required	NW	\$0.00

Total Cost for Street:	HICKORY AVE	\$14,000.00
-------------------------------	--------------------	--------------------

Intersection ID and Street Names:	Type:	Orientation:
-----------------------------------	-------	--------------

6897 HICKORY AVE and HICKORY LEAF PL			\$14,000.00
22150	Parallel	NW	\$7,000.00
22148	No Sidewalk, Curb Ramp Not Required	SE	\$0.00
22149	Parallel	SW	\$7,000.00

Total Cost for Street:	RAMPART DR	\$38,500.00
-------------------------------	-------------------	--------------------

Intersection ID and Street Names:	Type:	Orientation:
-----------------------------------	-------	--------------

6899 RAMPART DR and WINDING WAY			\$38,500.00
2898	Parallel	NE	\$7,000.00
2893	Parallel	NNW	\$7,000.00
2897	Parallel	SE	\$3,500.00
2896	Perpendicular	SSW	\$7,000.00
2894	Perpendicular	WNW	\$7,000.00
2895	Perpendicular	WSW	\$7,000.00

Total Cost for Street:	ALTA LORRAINE WAY	\$21,000.00
-------------------------------	--------------------------	--------------------

Intersection ID and Street Names:	Type:	Orientation:
-----------------------------------	-------	--------------

6901 ALTA LORRAINE WAY and ERNESTINE WAY			\$21,000.00
10830	Perpendicular	NE	\$7,000.00
10829	Perpendicular	SE	\$7,000.00

10831	Curb Ramp Required	SW	\$7,000.00
Total Cost for Street: NASREEN DR			\$20,500.00
Intersection ID and Street Names:	Type:	Orientation:	
6902 NASREEN DR and NEWHALL DR			\$20,500.00
22443	Perpendicular	NE	\$6,500.00
22444	Perpendicular	NW	\$7,000.00
22442	Curb Ramp Required	SW	\$7,000.00
Total Cost for Street: HARMONY OAKS WAY			\$21,000.00
Intersection ID and Street Names:	Type:	Orientation:	
6903 HARMONY OAKS WAY and ROOSTER WAY			\$21,000.00
31691	Perpendicular	NE	\$7,000.00
31692	Perpendicular	SE	\$7,000.00
31693	Curb Ramp Required	SW	\$7,000.00
Total Cost for Street: MONTAGUE WAY			\$21,000.00
Intersection ID and Street Names:	Type:	Orientation:	
6904 MONTAGUE WAY and WITHINGTON AVE			\$21,000.00
23477	Perpendicular	NE	\$7,000.00
23479	Curb Ramp Required	NW	\$7,000.00
23478	Perpendicular	SE	\$7,000.00
Total Cost for Street: LINCOLN AVE			\$21,000.00
Intersection ID and Street Names:	Type:	Orientation:	
6905 LINCOLN AVE and STOLLWOOD DR			\$21,000.00
1225	Parallel	NE	\$7,000.00
1224	Parallel	NW	\$7,000.00
1223	Parallel	SW	\$7,000.00
Total Cost for Street: FALL VALLEY WAY			\$21,000.00
Intersection ID and Street Names:	Type:	Orientation:	
6906 FALL VALLEY WAY and SPLENDER WAY			\$21,000.00
134524	Parallel	NW	\$7,000.00
134526	Parallel	SE	\$7,000.00
134525	Parallel	SW	\$7,000.00

Total Cost for Street: DE VILLE CT			\$21,000.00
Intersection ID and Street Names:	Type:	Orientation:	
6907 DE VILLE CT and OTEROL CT			\$21,000.00
15227	Curb Ramp Required	N	\$7,000.00
15229	Curb Ramp Required	SE	\$7,000.00
15228	Curb Ramp Required	SW	\$7,000.00
Total Cost for Street: CINNAMON BAR CT			\$21,000.00
Intersection ID and Street Names:	Type:	Orientation:	
6909 CINNAMON BAR CT and SILVER MEADOW WAY			\$21,000.00
34259	Parallel	NE	\$7,000.00
34264	Parallel	NW	\$7,000.00
34263	Parallel	SE	\$7,000.00
Total Cost for Street: REGARD WAY			\$21,000.00
Intersection ID and Street Names:	Type:	Orientation:	
6910 REGARD WAY and STORROW WAY			\$21,000.00
14675	Perpendicular	NW	\$7,000.00
14677	Curb Ramp Required	SE	\$7,000.00
14676	Perpendicular	SW	\$7,000.00
Total Cost for Street: AIR CORP WAY			\$13,000.00
Intersection ID and Street Names:	Type:	Orientation:	
6912 AIR CORP WAY and EKNES ST			\$13,000.00
135900	Curb Ramp Required	E	\$7,000.00
135899	Parallel	NW	\$3,000.00
135901	Parallel	SW	\$3,000.00
Total Cost for Street: CHESTNUT AVE			\$14,000.00
Intersection ID and Street Names:	Type:	Orientation:	
6913 CHESTNUT AVE and ROCK CANYON WAY			\$14,000.00
31372	Perpendicular	NE	\$7,000.00
31373	Perpendicular	SE	\$7,000.00
31374	No Sidewalk, Curb Ramp Not Required	SW	\$0.00
Total Cost for Street: CHEVERNY WAY			\$9,000.00
Intersection ID and Street Names:	Type:	Orientation:	

6914	CHEVERNY WAY	and	LATE HARVEST WAY		\$9,000.00
	134887	Parallel		E	\$3,000.00
	134888	Parallel		N	\$2,500.00
	134886	Parallel		S	\$3,500.00

Total Cost for Street: COLLEGE OAK DR

Intersection ID and Street Names:	Type:	Orientation:
-----------------------------------	-------	--------------

6916	COLLEGE OAK DR	and	UNNAMED RD		
	22543	Driveway		E	

Total Cost for Street: HOLLYGROVE CT \$21,000.00

Intersection ID and Street Names:	Type:	Orientation:
-----------------------------------	-------	--------------

6917	HOLLYGROVE CT	and	NEWHALL DR		\$21,000.00
	22452	Curb Ramp Required		NW	\$7,000.00
	22450	Perpendicular		SE	\$7,000.00
	22451	Perpendicular		SW	\$7,000.00

Total Cost for Street: KEITH WAY \$0.00

Intersection ID and Street Names:	Type:	Orientation:
-----------------------------------	-------	--------------

6918	KEITH WAY	and	VIOLET ST		\$0.00
	3903	No Sidewalk, Curb Ramp Not Required		NW	\$0.00
	3905	No Sidewalk, Curb Ramp Not Required		SE	\$0.00
	3904	No Sidewalk, Curb Ramp Not Required		SW	\$0.00

Total Cost for Street: DUDLEY BLVD

Intersection ID and Street Names:	Type:	Orientation:
-----------------------------------	-------	--------------

6920	DUDLEY BLVD	and	UNNAMED RD		
	24450	Driveway		NE	
	24451	Driveway		NW	

Total Cost for Street: PATRIC WAY \$21,000.00

Intersection ID and Street Names:	Type:	Orientation:
-----------------------------------	-------	--------------

6921	PATRIC WAY	and	WENDY CT		\$21,000.00
	20705	Curb Ramp Required		NE	\$7,000.00
	20706	Curb Ramp Required		NW	\$7,000.00
	20704	Curb Ramp Required		S	\$7,000.00

Total Cost for Street: GOLDEN ROSE WAY				\$7,000.00
Intersection ID and Street Names:		Type:	Orientation:	
6924 GOLDEN ROSE WAY and SOUTHBREEZE DR				\$7,000.00
31714	Parallel	NE		\$500.00
31713	Parallel	NW		\$3,000.00
31715	Parallel	SE		\$3,500.00
Total Cost for Street: TRAJAN DR				\$11,000.00
Intersection ID and Street Names:		Type:	Orientation:	
6926 TRAJAN DR and WOODMORE DR				\$11,000.00
18637	Parallel	NE		\$500.00
18638	Parallel	SE		\$7,000.00
18639	Parallel	SW		\$3,500.00
Total Cost for Street: RIDLEY WAY				\$17,000.00
Intersection ID and Street Names:		Type:	Orientation:	
6927 RIDLEY WAY and THOMAS DR				\$17,000.00
11005	Parallel	NE		\$7,000.00
11004	Parallel	NW		\$3,000.00
11006	Parallel	SE		\$7,000.00
Total Cost for Street: CATHAY CT				\$10,500.00
Intersection ID and Street Names:		Type:	Orientation:	
6931 CATHAY CT and CATHAY WAY				\$10,500.00
16174	Perpendicular	NE		\$6,500.00
16173	Perpendicular	NW		\$3,000.00
16171	Parallel	SE		\$500.00
16172	Parallel	SW		\$500.00
Total Cost for Street: ASHCROFT AVE				\$21,000.00
Intersection ID and Street Names:		Type:	Orientation:	
6932 ASHCROFT AVE and BERKSFORD ST				\$21,000.00
14218	Curb Ramp Required	NE		\$7,000.00
14219	Curb Ramp Required	SE		\$7,000.00
14220	Curb Ramp Required	SW		\$7,000.00

Total Cost for Street: ARDENNESS DR				\$0.00
Intersection ID and Street Names:		Type:	Orientation:	
6933 ARDENNESS DR and DRESSAGE WAY				\$0.00
23084	No Sidewalk, Curb Ramp Not Required	N		\$0.00
23086	No Sidewalk, Curb Ramp Not Required	SE		\$0.00
23085	No Sidewalk, Curb Ramp Not Required	SW		\$0.00
Total Cost for Street: CALLIE LN				
Intersection ID and Street Names:		Type:	Orientation:	
6934 CALLIE LN and HACKBERRY LN				
20896	Driveway	W		
Total Cost for Street: 18TH AVE				\$14,000.00
Intersection ID and Street Names:		Type:	Orientation:	
6936 18TH AVE and 42ND ST				\$14,000.00
801	Curb Ramp Required	SE		\$7,000.00
802	Curb Ramp Required	SW		\$7,000.00
Total Cost for Street: 47TH AVE				\$14,000.00
Intersection ID and Street Names:		Type:	Orientation:	
6938 47TH AVE and BURNS WAY				\$14,000.00
135361	Curb Ramp Required	NE		\$7,000.00
135360	Curb Ramp Required	NW		\$7,000.00
Total Cost for Street: HUNNICUTT LN				\$0.00
Intersection ID and Street Names:		Type:	Orientation:	
6939 HUNNICUTT LN and POPE AVE				\$0.00
4050	No Sidewalk, Curb Ramp Not Required	NE		\$0.00
4049	No Sidewalk, Curb Ramp Not Required	NW		\$0.00
4051	No Sidewalk, Curb Ramp Not Required	SE		\$0.00
Total Cost for Street: 42ND ST				\$7,000.00
Intersection ID and Street Names:		Type:	Orientation:	
6941 42ND ST and 49TH AVE				\$7,000.00
5968	Curb Ramp Required	SW		\$7,000.00

Total Cost for Street: ARGONAUT WAY				\$0.00
Intersection ID and Street Names:		Type:	Orientation:	
6942 ARGONAUT WAY and MILLRACE RD				\$0.00
16298	No Sidewalk, Curb Ramp Not Required	NE		\$0.00
16299	No Sidewalk, Curb Ramp Not Required	SE		\$0.00
16300	No Sidewalk, Curb Ramp Not Required	SW		\$0.00
Total Cost for Street: CARRIAGE OAKS WAY				\$28,000.00
Intersection ID and Street Names:		Type:	Orientation:	
6943 CARRIAGE OAKS WAY and COOPER MILL CT				\$28,000.00
25868	Parallel	NE		\$7,000.00
25869	Parallel	NW		\$7,000.00
25867	Parallel	SE		\$7,000.00
25866	Parallel	SW		\$7,000.00
Total Cost for Street: ECHO WAY				\$0.00
Intersection ID and Street Names:		Type:	Orientation:	
6944 ECHO WAY and RUBICON WAY				\$0.00
4026	No Sidewalk, Curb Ramp Not Required	NE		\$0.00
4025	No Sidewalk, Curb Ramp Not Required	NW		\$0.00
4027	No Sidewalk, Curb Ramp Not Required	SW		\$0.00
Total Cost for Street: EASTERN AVE				\$21,000.00
Intersection ID and Street Names:		Type:	Orientation:	
6945 EASTERN AVE and LANDOLT AVE				\$21,000.00
17384	Curb Ramp Required	NE		\$7,000.00
15210	Curb Ramp Required	SE		\$7,000.00
17385	Curb Ramp Required	W		\$7,000.00
Total Cost for Street: HIDDEN MEADOW WAY				\$21,000.00
Intersection ID and Street Names:		Type:	Orientation:	
6946 HIDDEN MEADOW WAY and SHAWNTEL WAY				\$21,000.00
5552	Parallel	NE		\$7,000.00
5553	Parallel	SE		\$7,000.00
5554	Parallel	SW		\$7,000.00

Total Cost for Street: 37TH AVE			\$21,000.00
Intersection ID and Street Names:	Type:	Orientation:	
6947 37TH AVE and MENDOCINO BLVD			\$21,000.00
133028	Curb Ramp Required	NE	\$7,000.00
2108	Curb Ramp Required	NW	\$7,000.00
2107	Curb Ramp Required	SW	\$7,000.00
Total Cost for Street: ANTHONY DR			\$21,000.00
Intersection ID and Street Names:	Type:	Orientation:	
6948 ANTHONY DR and KEATS CIR			\$21,000.00
32611	Curb Ramp Required	NE	\$7,000.00
32610	Curb Ramp Required	NW	\$7,000.00
32612	Curb Ramp Required	SE	\$7,000.00
Total Cost for Street: ARBOR WAY			\$7,000.00
Intersection ID and Street Names:	Type:	Orientation:	
6949 ARBOR WAY and POPE AVE			\$7,000.00
4013	No Sidewalk, Curb Ramp Not Required	NE	\$0.00
4012	No Sidewalk, Curb Ramp Not Required	NW	\$0.00
4011	Curb ramp required	SW	\$7,000.00
Total Cost for Street: ALMOND AVE			\$21,000.00
Intersection ID and Street Names:	Type:	Orientation:	
6950 ALMOND AVE and WHITE OWL CT			\$21,000.00
27933	Parallel	NE	\$7,000.00
27932	Parallel	SE	\$7,000.00
27931	Curb Ramp Required	SW	\$7,000.00
Total Cost for Street: KADLIN DR			\$21,000.00
Intersection ID and Street Names:	Type:	Orientation:	
6951 KADLIN DR and RIVALLO WAY			\$21,000.00
34061	Parallel	NE	\$7,000.00
34060	Parallel	NW	\$7,000.00
34062	Parallel	SE	\$7,000.00
Total Cost for Street: ESTRELLITA WAY			\$0.00
Intersection ID and Street Names:	Type:	Orientation:	

6952	ESTRELLITA WAY	and	LA PALOMA WAY		\$0.00
	1561	No Sidewalk, Curb Ramp Not Required	NE		\$0.00
	1560	No Sidewalk, Curb Ramp Not Required	NW		\$0.00

Total Cost for Street: CABOCHON WAY					\$21,000.00
--	--	--	--	--	--------------------

Intersection ID and Street Names:	Type:	Orientation:
-----------------------------------	-------	--------------

6953	CABOCHON WAY	and	JASPER CT		\$21,000.00
	34376	Parallel	NW		\$7,000.00
	34378	Parallel	SE		\$7,000.00
	34377	Parallel	SW		\$7,000.00

Total Cost for Street: FALL VALLEY WAY					\$28,000.00
---	--	--	--	--	--------------------

Intersection ID and Street Names:	Type:	Orientation:
-----------------------------------	-------	--------------

6955	FALL VALLEY WAY	and	GOLDENLEAF WAY		\$28,000.00
	134516	Parallel	NE		\$7,000.00
	134517	Parallel	NW		\$7,000.00
	134515	Parallel	SE		\$7,000.00
	134514	Parallel	SW		\$7,000.00

Total Cost for Street: BENNING ST					\$3,000.00
--	--	--	--	--	-------------------

Intersection ID and Street Names:	Type:	Orientation:
-----------------------------------	-------	--------------

6956	BENNING ST	and	ORANGEVALE AVE		\$3,000.00
	31263	No Sidewalk, Curb Ramp Not Required	NE		\$0.00
	31255	Parallel	NW		\$3,000.00
	31264	No Sidewalk, Curb Ramp Not Required	SE		\$0.00

Total Cost for Street: GORDON DR					\$14,000.00
---	--	--	--	--	--------------------

Intersection ID and Street Names:	Type:	Orientation:
-----------------------------------	-------	--------------

6957	GORDON DR	and	STOCKTON BLVD		\$14,000.00
	2432	Parallel	NW		\$7,000.00
	2433	Parallel	SW		\$7,000.00

Total Cost for Street: CORD WAY					\$21,000.00
--	--	--	--	--	--------------------

Intersection ID and Street Names:	Type:	Orientation:
-----------------------------------	-------	--------------

6958	CORD WAY	and	DAIMLER WAY		\$21,000.00
	14858	Perpendicular	NE		\$7,000.00
	14859	Perpendicular	NW		\$7,000.00
	14860	Curb Ramp Required	SW		\$7,000.00

Total Cost for Street: BALLINGER DR				\$3,000.00
Intersection ID and Street Names:		Type:	Orientation:	
6959 BALLINGER DR and BRADSHAW RD				\$3,000.00
26193	No Sidewalk, Curb Ramp Not Required	E	\$0.00	
26192	Pedestrian Pad	NW	\$2,500.00	
26191	Parallel	SW	\$500.00	
Total Cost for Street: ARNOLD AVE				\$3,500.00
Intersection ID and Street Names:		Type:	Orientation:	
6960 ARNOLD AVE and BAILEY LOOP				\$3,500.00
24526	Parallel	NE	\$3,500.00	
24527	No Sidewalk, Curb Ramp Not Required	NW	\$0.00	
24525	No Sidewalk, Curb Ramp Not Required	SE	\$0.00	
Total Cost for Street: CALIFORNIA AVE				\$0.00
Intersection ID and Street Names:		Type:	Orientation:	
6961 CALIFORNIA AVE and CRESTLINE AVE				\$0.00
135966	No Sidewalk, Curb Ramp Not Required	NE	\$0.00	
135965	No Sidewalk, Curb Ramp Not Required	NW	\$0.00	
135967	No Sidewalk, Curb Ramp Not Required	SW	\$0.00	
Total Cost for Street: MISSION AVE				\$7,000.00
Intersection ID and Street Names:		Type:	Orientation:	
6964 MISSION AVE and THOR WAY				\$7,000.00
16648	Parallel	NE	\$7,000.00	
16647	No Sidewalk, Curb Ramp Not Required	NW	\$0.00	
16645	No Sidewalk, Curb Ramp Not Required	SE	\$0.00	
16646	No Sidewalk, Curb Ramp Not Required	SW	\$0.00	
Total Cost for Street: HACKBERRY LN				
Intersection ID and Street Names:		Type:	Orientation:	
6965 HACKBERRY LN and REGAN HALL LN				
21286	Driveway	E		
Total Cost for Street: GARY WAY				\$0.00
Intersection ID and Street Names:		Type:	Orientation:	
6966 GARY WAY and MCCLAREN DR				\$0.00

Sacramento County

Access Compliance Survey Report - Curb Ramps

Cost Summary

19616	No Sidewalk, Curb Ramp Not Required	NE	\$0.00
19617	No Sidewalk, Curb Ramp Not Required	NW	\$0.00
19618	No Sidewalk, Curb Ramp Not Required	SW	\$0.00

Total Cost for Street:	BORREGO WAY	\$21,000.00
-------------------------------	--------------------	--------------------

Intersection ID and Street Names:		Type:	Orientation:	
6968 BORREGO WAY and STOLLWOOD DR				\$21,000.00
1331	Parallel	NE		\$7,000.00
1330	Parallel	SE		\$7,000.00
1329	Parallel	SW		\$7,000.00

Total Cost for Street:	CORNELIA WAY	\$21,000.00
-------------------------------	---------------------	--------------------

Intersection ID and Street Names:		Type:	Orientation:
6970 CORNELIA WAY and LOCH LEVEN WAY			\$21,000.00
10850	Curb Ramp Required	NW	\$7,000.00
10848	Curb Ramp Required	SE	\$7,000.00
10849	Parallel	SW	\$7,000.00

Total Cost for Street:	PISMO BEACH DR	\$21,000.00
-------------------------------	-----------------------	--------------------

Intersection ID and Street Names:		Type:	Orientation:
6972 PISMO BEACH DR and WOODHAWK WAY			\$21,000.00
18255	Parallel	NE	\$7,000.00
18254	Parallel	SE	\$7,000.00
18253	Parallel	SW	\$7,000.00

Total Cost for Street:	CITRUS AVE	\$0.00
-------------------------------	-------------------	---------------

Intersection ID and Street Names:		Type:	Orientation:	
6973	CITRUS AVE	and	POMEGRANATE AVE	\$0.00
	10596	No Sidewalk, Curb Ramp Not Required	NE	\$0.00
	10593	No Sidewalk, Curb Ramp Not Required	NW	\$0.00
	10595	No Sidewalk, Curb Ramp Not Required	SE	\$0.00
	10594	No Sidewalk, Curb Ramp Not Required	SW	\$0.00

Total Cost for Street:	CRESTVIEW DR	\$21,000.00
-------------------------------	---------------------	--------------------

Intersection ID and Street Names:		Type:	Orientation:
6974 CRESTVIEW DR and SHADOWCREEK DR			\$21,000.00
25600	Curb Ramp Required	E	\$7,000.00
25598	Curb Ramp Required	NW	\$7,000.00
25599	Curb Ramp Required	SW	\$7,000.00

Total Cost for Street: ROSE RIVER WAY			\$21,000.00
Intersection ID and Street Names:	Type:	Orientation:	
6975 ROSE RIVER WAY and ROSECREST WAY			\$21,000.00
22170	Curb Ramp Required	NE	\$7,000.00
22171	Perpendicular	NW	\$7,000.00
22172	Perpendicular	SW	\$7,000.00
Total Cost for Street: SALMON FALLS DR			
Intersection ID and Street Names:	Type:	Orientation:	
6976 SALMON FALLS DR and UNNAMED RD			
6775	Driveway	NE	
Total Cost for Street: MANHART WAY			\$13,000.00
Intersection ID and Street Names:	Type:	Orientation:	
6977 MANHART WAY and MISSOURI WAY			\$13,000.00
20491	Parallel	NW	\$3,000.00
20493	Parallel	SE	\$7,000.00
20492	Parallel	SW	\$3,000.00
Total Cost for Street: ARCADE CREEK WAY			\$21,000.00
Intersection ID and Street Names:	Type:	Orientation:	
6979 ARCADE CREEK WAY and OAK BURL CT			\$21,000.00
22008	Parallel	NW	\$7,000.00
22010	Parallel	SE	\$7,000.00
22009	Parallel	SW	\$7,000.00
Total Cost for Street: KARL DR			\$24,500.00
Intersection ID and Street Names:	Type:	Orientation:	
6980 KARL DR and N HAVEN DR			\$24,500.00
8081	Parallel	NE	\$7,000.00
8084	Parallel	NW	\$7,000.00
8082	Parallel	SE	\$3,500.00
8083	Parallel	SW	\$7,000.00
Total Cost for Street: LAKEWOOD RD			\$21,000.00
Intersection ID and Street Names:	Type:	Orientation:	
6981 LAKEWOOD RD and PACIFIC HILLS WAY			\$21,000.00

Sacramento County

Access Compliance Survey Report - Curb Ramps

Cost Summary

134834	Perpendicular	NE	\$7,000.00
134835	Perpendicular	NW	\$7,000.00
134836	Curb Ramp Required	SE	\$7,000.00

Total Cost for Street:	GRANT AVE	\$14,000.00
-------------------------------	------------------	--------------------

Intersection ID and Street Names:	Type:	Orientation:
-----------------------------------	-------	--------------

6982 GRANT AVE and GRANT PARK DR			\$14,000.00
8127	No Sidewalk, Curb Ramp Not Required	NW	\$0.00
8129	Curb Ramp Required	SE	\$7,000.00
8128	Curb Ramp Required	SW	\$7,000.00

Total Cost for Street:	DAVIDSON DR	\$21,000.00
-------------------------------	--------------------	--------------------

Intersection ID and Street Names:	Type:	Orientation:
-----------------------------------	-------	--------------

6984 DAVIDSON DR and MIDTOWN DR			\$21,000.00
19945	Curb Ramp Required	NE	\$7,000.00
19946	Perpendicular	SE	\$7,000.00
19947	Perpendicular	SW	\$7,000.00

Total Cost for Street:	BRITTANY PARK DR	\$21,000.00
-------------------------------	-------------------------	--------------------

Intersection ID and Street Names:	Type:	Orientation:
-----------------------------------	-------	--------------

6986	BRITTANY PARK DR	and	DERBY PARK CT		\$21,000.00
	14996		Perpendicular	NE	\$7,000.00
	14995		Perpendicular	NW	\$7,000.00
	14994		Curb Ramp Required	SW	\$7,000.00

Total Cost for Street:	C PKWY	\$28,000.00
-------------------------------	---------------	--------------------

Intersection ID and Street Names:	Type:	Orientation:
-----------------------------------	-------	--------------

6987 C PKWY and WEST PKWY			\$28,000.00
5033	Parallel	NE	\$7,000.00
5030	Parallel	NW	\$7,000.00
5032	Parallel	SE	\$7,000.00
5031	Parallel	SW	\$7,000.00

Total Cost for Street:	ANDRUS CIR	\$7,000.00
-------------------------------	-------------------	-------------------

Intersection ID and Street Names:	Type:	Orientation:
-----------------------------------	-------	--------------

6988	ANDRUS CIR	and	JACKSON BLVD		\$7,000.00
	136722		Curb Ramp Required	N	\$7,000.00
	136723		No Sidewalk, Curb Ramp Not Required	S	\$0.00

Total Cost for Street: E STOCKTON BLVD				\$30,500.00
Intersection ID and Street Names:		Type:	Orientation:	
6989 E STOCKTON BLVD and HWY 99 NB STOCKTON BLVD OFF				\$30,500.00
136230	Parallel	NE		\$3,000.00
136234	Perpendicular	NW		\$6,500.00
136231	Parallel	SE		\$7,000.00
136232	Parallel	SSE		\$7,000.00
136233	Parallel	SW		\$7,000.00
Total Cost for Street: SUNSET AVE				\$0.00
Intersection ID and Street Names:		Type:	Orientation:	
6990 SUNSET AVE and SUNSET VIEW LN				\$0.00
13887	No Sidewalk, Curb Ramp Not Required	NE		\$0.00
13886	No Sidewalk, Curb Ramp Not Required	NW		\$0.00
13885	No Sidewalk, Curb Ramp Not Required	SW		\$0.00
Total Cost for Street: HILLGLEN WAY				\$21,000.00
Intersection ID and Street Names:		Type:	Orientation:	
6991 HILLGLEN WAY and HILLHURST DR				\$21,000.00
25445	Curb Ramp Required	E		\$7,000.00
25443	Curb Ramp Required	NW		\$7,000.00
25444	Curb Ramp Required	SW		\$7,000.00
Total Cost for Street: MCMULLEN WAY				\$21,000.00
Intersection ID and Street Names:		Type:	Orientation:	
6992 MCMULLEN WAY and SKANDER WAY				\$21,000.00
9113	Curb Ramp Required	NE		\$7,000.00
9112	Perpendicular	SE		\$7,000.00
9114	Perpendicular	SW		\$7,000.00
Total Cost for Street: EL CAJON WAY CASALS				
Intersection ID and Street Names:		Type:	Orientation:	
6994 EL CAJON WAY CASALS and MONTOYA ST				
7134	Driveway	N		
7133	Driveway	S		

Total Cost for Street:	49TH AVE	\$7,000.00
-------------------------------	-----------------	-------------------

Intersection ID and Street Names:	Type:	Orientation:	
6995 49TH AVE and MARTIN LUTHER KING JR BLVD			\$7,000.00
136019	No Sidewalk, Curb Ramp Not Required	NE	\$0.00
136018	Parallel	SE	\$7,000.00

Total Cost for Street:	DEL PASO RD	\$7,000.00
-------------------------------	--------------------	-------------------

Intersection ID and Street Names:	Type:	Orientation:	
6996 DEL PASO RD and PROFESSOR LN			\$7,000.00
134166	No Sidewalk, Curb Ramp Not Required	NW	\$0.00
134168	Parallel	SE	\$3,500.00
134167	Parallel	SW	\$3,500.00

Total Cost for Street:	44TH ST	\$28,000.00
-------------------------------	----------------	--------------------

Intersection ID and Street Names:	Type:	Orientation:	
6997 44TH ST and SOLEDAD AVE			\$28,000.00
945	Parallel	NE	\$7,000.00
944	Parallel	NW	\$7,000.00
946	Parallel	SE	\$7,000.00
943	Parallel	SW	\$7,000.00

Total Cost for Street:	EASTERN AVE	\$7,000.00
-------------------------------	--------------------	-------------------

Intersection ID and Street Names:	Type:	Orientation:	
6998 EASTERN AVE and LA SALLE DR			\$7,000.00
15768	No Sidewalk, Curb Ramp Not Required	NE	\$0.00
15769	Curb Ramp Required	NW	\$7,000.00
15767	No Sidewalk, Curb Ramp Not Required	SE	\$0.00

Total Cost for Street:	ALLEGHENY DR	\$1,500.00
-------------------------------	---------------------	-------------------

Intersection ID and Street Names:	Type:	Orientation:	
6999 ALLEGHENY DR and STONEHAVEN DR			\$1,500.00
28698	Parallel	NE	\$500.00
28697	Parallel	NW	\$500.00
28696	Parallel	SW	\$500.00

Total Cost for Street:	GRANT AVE	\$21,000.00
-------------------------------	------------------	--------------------

Intersection ID and Street Names:	Type:	Orientation:	
-----------------------------------	-------	--------------	--

7000 GRANT AVE and KIRKLAND WAY				\$21,000.00
15155	Curb Ramp Required	N		\$7,000.00
15153	Curb Ramp Required	SE		\$7,000.00
15154	Curb Ramp Required	SW		\$7,000.00

Total Cost for Street: DARWIN ST				\$7,000.00
----------------------------------	--	--	--	------------

Intersection ID and Street Names:	Type:	Orientation:
-----------------------------------	-------	--------------

7001 DARWIN ST and KATHRYN WAY				\$7,000.00
3821	No Sidewalk, Curb Ramp Not Required	NW		\$0.00
3822	Curb ramp required	SE		\$7,000.00
3820	No Sidewalk, Curb Ramp Not Required	SW		\$0.00

Total Cost for Street: DALY AVE				\$0.00
---------------------------------	--	--	--	--------

Intersection ID and Street Names:	Type:	Orientation:
-----------------------------------	-------	--------------

7002 DALY AVE and TRAWLER WAY				\$0.00
12640	No Sidewalk, Curb Ramp Not Required	SW		\$0.00

Total Cost for Street: FILBERT AVE				\$21,000.00
------------------------------------	--	--	--	-------------

Intersection ID and Street Names:	Type:	Orientation:
-----------------------------------	-------	--------------

7003 FILBERT AVE and NOLA PL				\$21,000.00
19007	Curb Ramp Required	NE		\$7,000.00
19006	Curb Ramp Required	NW		\$7,000.00
19008	Curb Ramp Required	SE		\$7,000.00

Total Cost for Street: SUNSET AVE				\$7,500.00
-----------------------------------	--	--	--	------------

Intersection ID and Street Names:	Type:	Orientation:
-----------------------------------	-------	--------------

7004 SUNSET AVE and WARD LN				\$7,500.00
8370	Curb Ramp Required	NE		\$7,000.00
8369	No Sidewalk, Curb Ramp Not Required	SE		\$0.00
8368	Parallel	SW		\$500.00

Total Cost for Street: HIDDEN PASS CT				\$13,500.00
---------------------------------------	--	--	--	-------------

Intersection ID and Street Names:	Type:	Orientation:
-----------------------------------	-------	--------------

7005 HIDDEN PASS CT and MEADOW PASS WAY				\$13,500.00
5539	Parallel	NE		\$3,000.00
5540	Parallel	NW		\$3,500.00
5541	Parallel	SW		\$7,000.00

Total Cost for Street: SUNRISE BLVD				\$24,500.00
Intersection ID and Street Names:		Type:	Orientation:	
7008 SUNRISE BLVD and WILDRIDGE DR				\$24,500.00
8699	Perpendicular	NE	\$7,000.00	
8702	Perpendicular	NW	\$7,000.00	
8700	Perpendicular	SE	\$7,000.00	
8701	Parallel	SW	\$3,500.00	
Total Cost for Street: THOMAS DR				\$28,000.00
Intersection ID and Street Names:		Type:	Orientation:	
7009 THOMAS DR and TURNER DR				\$28,000.00
11303	Curb Ramp Required	NE	\$7,000.00	
11304	Parallel	NW	\$7,000.00	
11302	Curb Ramp Required	SE	\$7,000.00	
11305	Parallel	SW	\$7,000.00	
Total Cost for Street: DIXON LINE WAY				\$14,000.00
Intersection ID and Street Names:		Type:	Orientation:	
7012 DIXON LINE WAY and MASON LN				\$14,000.00
20839	Curb Ramp Required	NE	\$7,000.00	
20838	Curb Ramp Required	SE	\$7,000.00	
20840	No Sidewalk, Curb Ramp Not Required	W	\$0.00	
Total Cost for Street: BLISS CT				\$21,000.00
Intersection ID and Street Names:		Type:	Orientation:	
7013 BLISS CT and KARL DR				\$21,000.00
9498	Parallel	NE	\$7,000.00	
9496	Parallel	SE	\$7,000.00	
9497	Parallel	SW	\$7,000.00	
Total Cost for Street: RIVER WALK WAY				\$21,000.00
Intersection ID and Street Names:		Type:	Orientation:	
7014 RIVER WALK WAY and SAND BAR CIR				\$21,000.00
1058	Curb Ramp Required	NE	\$7,000.00	
1059	Curb Ramp Required	SE	\$7,000.00	
133029	Curb Ramp Required	W	\$7,000.00	

Total Cost for Street: CANTEL WAY				\$21,000.00
Intersection ID and Street Names:		Type:	Orientation:	
7015 CANTEL WAY and OWENS WAY				\$21,000.00
11312	Curb Ramp Required	NW	\$7,000.00	
11314	Curb Ramp Required	SE	\$7,000.00	
11313	Curb Ramp Required	SW	\$7,000.00	
Total Cost for Street: 37TH AVE				
Intersection ID and Street Names:		Type:	Orientation:	
7016 37TH AVE and SAMPSON BLVD DEWEY BLVD				
2357	Driveway	N		
2358	Driveway	S		
Total Cost for Street: KIES WAY				\$21,000.00
Intersection ID and Street Names:		Type:	Orientation:	
7018 KIES WAY and YANCY CT				\$21,000.00
9637	Curb Ramp Required	NE	\$7,000.00	
9638	Curb Ramp Required	NW	\$7,000.00	
9636	Curb Ramp Required	SE	\$7,000.00	
Total Cost for Street: 7TH AVE				\$7,000.00
Intersection ID and Street Names:		Type:	Orientation:	
7020 7TH AVE and O ST				\$7,000.00
24838	Curb Ramp Required	NW	\$7,000.00	
24840	No Sidewalk, Curb Ramp Not Required	SE	\$0.00	
24839	No Sidewalk, Curb Ramp Not Required	SW	\$0.00	
Total Cost for Street: DARTMOUTH DR				\$14,000.00
Intersection ID and Street Names:		Type:	Orientation:	
7022 DARTMOUTH DR and PASADENA AVE				\$14,000.00
20773	No Sidewalk, Curb Ramp Not Required	E	\$0.00	
20771	Curb Ramp Required	NW	\$7,000.00	
20772	Curb Ramp Required	SW	\$7,000.00	
Total Cost for Street: ARNSIDE WAY				\$21,000.00
Intersection ID and Street Names:		Type:	Orientation:	
7023 ARNSIDE WAY and CUSHENDALL CT				\$21,000.00

Sacramento County

Access Compliance Survey Report - Curb Ramps

Cost Summary

31809	Parallel	NE	\$7,000.00
31810	Parallel	SE	\$7,000.00
31811	Parallel	W	\$7,000.00

Total Cost for Street:	CHRISWOODS CT	\$14,000.00
-------------------------------	----------------------	--------------------

Intersection ID and Street Names:	Type:	Orientation:
-----------------------------------	-------	--------------

7024 CHRISWOODS CT and ROBINETTE RD			\$14,000.00
29864	Perpendicular	NE	\$7,000.00
29865	Perpendicular	SE	\$7,000.00
29866	No Sidewalk, Curb Ramp Not Required	SW	\$0.00

Total Cost for Street:	MISSILE WAY	\$27,500.00
-------------------------------	--------------------	--------------------

Intersection ID and Street Names:	Type:	Orientation:
-----------------------------------	-------	--------------

7025 MISSILE WAY and NEELY WAY			\$27,500.00
135862	Perpendicular	NE	\$7,000.00
135860	Parallel	NW	\$7,000.00
135863	Perpendicular	SE	\$6,500.00
135861	Parallel	SW	\$7,000.00

Total Cost for Street:	CLARISSA DR	\$14,000.00
-------------------------------	--------------------	--------------------

Intersection ID and Street Names:	Type:	Orientation:
-----------------------------------	-------	--------------

7027 CLARISSA DR and PECOR WAY			\$14,000.00
134307	Parallel	SE	\$7,000.00
134306	Parallel	SW	\$7,000.00

Total Cost for Street:	PROSPECT HILL DR	\$21,000.00
-------------------------------	-------------------------	--------------------

Intersection ID and Street Names:	Type:	Orientation:
-----------------------------------	-------	--------------

7028 PROSPECT HILL DR and SECRETTOWN CT			\$21,000.00
22557	Curb Ramp Required	E	\$7,000.00
22555	Perpendicular	NW	\$7,000.00
22556	Perpendicular	SW	\$7,000.00

Total Cost for Street:	BORICA WAY	\$8,000.00
-------------------------------	-------------------	-------------------

Intersection ID and Street Names:	Type:	Orientation:
-----------------------------------	-------	--------------

7030 BORICA WAY and EL CAMINO AVE			\$8,000.00
19101	Parallel	NE	\$500.00
19100	Parallel	NW	\$7,000.00
19102	Parallel	SE	\$500.00

Total Cost for Street: CABOCHON WAY			\$21,000.00
Intersection ID and Street Names:	Type:	Orientation:	
7031 CABOCHON WAY and MEDEIROS WAY			\$21,000.00
34367	Parallel	NE	\$7,000.00
34368	Parallel	SE	\$7,000.00
34369	Parallel	SW	\$7,000.00

Total Cost for Street: FENWICK WAY			\$21,000.00
Intersection ID and Street Names:	Type:	Orientation:	
7033 FENWICK WAY and LONGDALE DR			\$21,000.00
10404	Curb Ramp Required	NW	\$7,000.00
10406	Curb Ramp Required	SE	\$7,000.00
10405	Curb Ramp Required	SW	\$7,000.00

Total Cost for Street: ADIRONDACK WAY			\$21,000.00
Intersection ID and Street Names:	Type:	Orientation:	
7034 ADIRONDACK WAY and CHAD CT			\$21,000.00
28764	Curb Ramp Required	N	\$7,000.00
28762	Curb Ramp Required	S	\$7,000.00
28763	Curb Ramp Required	W	\$7,000.00

Total Cost for Street: COTTAGE PARK AVE			\$21,000.00
Intersection ID and Street Names:	Type:	Orientation:	
7035 COTTAGE PARK AVE and TRIMBLE WAY			\$21,000.00
3670	Parallel	NW	\$7,000.00
3669	Parallel	SE	\$7,000.00
3671	Parallel	SW	\$7,000.00

Total Cost for Street: POWER INN RD			
Intersection ID and Street Names:	Type:	Orientation:	
7037 POWER INN RD and WAGON TRAIL WAY			
11453	Driveway	SE	

Total Cost for Street: LONDONDERRY DR			\$21,000.00
Intersection ID and Street Names:	Type:	Orientation:	
7038 LONDONDERRY DR and MIRA DEL RIO DR			\$21,000.00
28777	Curb Ramp Required	N	\$7,000.00

Sacramento County

Access Compliance Survey Report - Curb Ramps

Cost Summary

28776	Curb Ramp Required	SE	\$7,000.00
28775	Curb Ramp Required	SW	\$7,000.00
Total Cost for Street: FAIR OAKS BLVD			\$4,000.00
Intersection ID and Street Names: Type: Orientation:			
7039 FAIR OAKS BLVD and QUEENSTON CT			\$4,000.00
4582	Parallel	NW	\$500.00
4584	Parallel	SE	\$3,000.00
4583	Parallel	SW	\$500.00
Total Cost for Street: HIAWATHA WAY			\$28,000.00
Intersection ID and Street Names: Type: Orientation:			
7040 HIAWATHA WAY and SUN MAIDEN WAY			\$28,000.00
12390	Perpendicular	NE	\$7,000.00
12387	Perpendicular	NW	\$7,000.00
12389	Perpendicular	SE	\$7,000.00
12388	Perpendicular	SW	\$7,000.00
Total Cost for Street: MADISON AVE			\$14,000.00
Intersection ID and Street Names: Type: Orientation:			
7041 MADISON AVE and WEDGE CIR			\$14,000.00
11897	Curb Ramp Required	SE	\$7,000.00
11896	Curb Ramp Required	SW	\$7,000.00
Total Cost for Street: ENRICO BLVD			\$21,000.00
Intersection ID and Street Names: Type: Orientation:			
7043 ENRICO BLVD and FRUITRIDGE RD			\$21,000.00
649	Parallel	NE	\$500.00
648	Perpendicular	NNW	\$7,000.00
646	Perpendicular	S	\$7,000.00
647	Perpendicular	WNW	\$6,500.00
Total Cost for Street: FRITZI CT			\$21,000.00
Intersection ID and Street Names: Type: Orientation:			
7044 FRITZI CT and TREECREST AVE			\$21,000.00
11811	Curb Ramp Required	NW	\$7,000.00
11813	Curb Ramp Required	SE	\$7,000.00
11812	Curb Ramp Required	SW	\$7,000.00

Total Cost for Street: HARVEST FALLS DR				\$0.00
Intersection ID and Street Names:		Type:	Orientation:	
7045 HARVEST FALLS DR and RANCH RIVER DR				\$0.00
21471	No Sidewalk, Curb Ramp Not Required	NE	\$0.00	
21472	No Sidewalk, Curb Ramp Not Required	SE	\$0.00	
21473	No Sidewalk, Curb Ramp Not Required	SW	\$0.00	
Total Cost for Street: PITTSFIELD WAY				\$28,000.00
Intersection ID and Street Names:		Type:	Orientation:	
7046 PITTSFIELD WAY and WETHERSFIELD DR				\$28,000.00
25171	Parallel	NE	\$7,000.00	
25172	Parallel	NW	\$7,000.00	
25170	Parallel	SE	\$7,000.00	
25169	Parallel	SW	\$7,000.00	
Total Cost for Street: HACKBERRY LN				\$21,000.00
Intersection ID and Street Names:		Type:	Orientation:	
7048 HACKBERRY LN and MARKOS CT				\$21,000.00
15728	Curb Ramp Required	E	\$7,000.00	
15726	Perpendicular	NW	\$7,000.00	
15727	Perpendicular	SW	\$7,000.00	
Total Cost for Street: 51ST ST				\$21,000.00
Intersection ID and Street Names:		Type:	Orientation:	
7050 51ST ST and STEINER DR				\$21,000.00
5672	Parallel	NW	\$7,000.00	
5674	Curb Ramp Required	SE	\$7,000.00	
5673	Parallel	SW	\$7,000.00	
Total Cost for Street: ATLANTA WAY				\$28,000.00
Intersection ID and Street Names:		Type:	Orientation:	
7051 ATLANTA WAY and BUFFWOOD WAY				\$28,000.00
13307	Curb Ramp Required	NE	\$7,000.00	
13305	Perpendicular	NW	\$7,000.00	
13308	Curb Ramp Required	SE	\$7,000.00	
13306	Perpendicular	SW	\$7,000.00	

Total Cost for Street: HUMBOLDT WAY				\$0.00
Intersection ID and Street Names:		Type:	Orientation:	
7052 HUMBOLDT WAY and WATT AVE				\$0.00
185	No Sidewalk, Curb Ramp Not Required	NW		\$0.00
186	No Sidewalk, Curb Ramp Not Required	SW		\$0.00
Total Cost for Street: COVINGTON CT				\$21,000.00
Intersection ID and Street Names:		Type:	Orientation:	
7054 COVINGTON CT and FORESTWOOD DR				\$21,000.00
12739	Curb Ramp Required	NE		\$7,000.00
12738	Curb Ramp Required	SE		\$7,000.00
12740	Curb Ramp Required	SW		\$7,000.00
Total Cost for Street: BETTINA WAY				\$21,000.00
Intersection ID and Street Names:		Type:	Orientation:	
7055 BETTINA WAY and CALDERA WAY				\$21,000.00
7455	Perpendicular	NE		\$7,000.00
7456	Perpendicular	NW		\$7,000.00
7457	Curb Ramp Required	SW		\$7,000.00
Total Cost for Street: BELL ST				\$21,000.00
Intersection ID and Street Names:		Type:	Orientation:	
7056 BELL ST and IMRAN DR				\$21,000.00
133171	Curb Ramp Required	NW		\$14,000.00
1496	Curb Ramp Required	SW		\$7,000.00
Total Cost for Street: DALKEITH WAY				\$21,000.00
Intersection ID and Street Names:		Type:	Orientation:	
7057 DALKEITH WAY and KILMARNOCK WAY				\$21,000.00
6326	Perpendicular	NE		\$7,000.00
6327	Perpendicular	NW		\$7,000.00
6328	Curb Ramp Required	SW		\$7,000.00
Total Cost for Street: SAN JUAN AVE				\$14,500.00
Intersection ID and Street Names:		Type:	Orientation:	
7059 SAN JUAN AVE and SUMTER DR				\$14,500.00
8333	Parallel	NW		\$7,000.00

Sacramento County

Access Compliance Survey Report - Curb Ramps

Cost Summary

8335	Curb Ramp Required	SE	\$7,000.00
8334	Parallel	SW	\$500.00
Total Cost for Street: TUOLUMNE DR			\$21,000.00
Intersection ID and Street Names:		Type:	Orientation:
7061 TUOLUMNE DR and TUOLUMNE DR			\$21,000.00
7079	Parallel	NE	\$7,000.00
7078	Parallel	NW	\$7,000.00
7077	Parallel	SW	\$7,000.00
Total Cost for Street: BRUNO WAY			\$21,000.00
Intersection ID and Street Names:		Type:	Orientation:
7068 BRUNO WAY and FLEMING AVE			\$21,000.00
31226	Curb Ramp Required	NE	\$7,000.00
9120	Perpendicular	NW	\$7,000.00
9119	Perpendicular	SW	\$7,000.00
Total Cost for Street: LAGUNA WAY			\$0.00
Intersection ID and Street Names:		Type:	Orientation:
7069 LAGUNA WAY and LOS MOLINOS WAY			\$0.00
50	No Sidewalk, Curb Ramp Not Required	NE	\$0.00
49	No Sidewalk, Curb Ramp Not Required	NW	\$0.00
51	No Sidewalk, Curb Ramp Not Required	SE	\$0.00
48	No Sidewalk, Curb Ramp Not Required	SW	\$0.00
Total Cost for Street: MAUDRAY WAY			\$21,000.00
Intersection ID and Street Names:		Type:	Orientation:
7071 MAUDRAY WAY and ROCHDALE DR			\$21,000.00
20679	Curb Ramp Required	E	\$7,000.00
20678	Curb Ramp Required	NW	\$7,000.00
20677	Curb Ramp Required	SW	\$7,000.00
Total Cost for Street: RANGEVIEW RD			\$21,000.00
Intersection ID and Street Names:		Type:	Orientation:
7072 RANGEVIEW RD and WINDGATE WAY			\$21,000.00
136101	Parallel	NE	\$7,000.00
136100	Parallel	NW	\$7,000.00
136102	Curb Ramp Required	SE	\$7,000.00

Total Cost for Street: BEECH AVE				\$500.00
Intersection ID and Street Names:		Type:	Orientation:	
7073 BEECH AVE and CENTRAL AVE				\$500.00
18834	No Sidewalk, Curb Ramp Not Required	NE	\$0.00	
18835	No Sidewalk, Curb Ramp Not Required	NW	\$0.00	
18833	No Sidewalk, Curb Ramp Not Required	SE	\$0.00	
18832	Parallel	SW	\$500.00	
Total Cost for Street: IMPALA WAY				\$21,000.00
Intersection ID and Street Names:		Type:	Orientation:	
7075 IMPALA WAY and SMATHERS WAY				\$21,000.00
15365	Curb Ramp Required	NE	\$7,000.00	
15364	Perpendicular	SE	\$7,000.00	
15366	Curb Ramp Required	W	\$7,000.00	
Total Cost for Street: BOWLING DR				\$21,000.00
Intersection ID and Street Names:		Type:	Orientation:	
7076 BOWLING DR and FLORIN RD				\$21,000.00
135500	Parallel	NE	\$7,000.00	
135499	Parallel	NW	\$7,000.00	
135498	Blended Transition	SW	\$7,000.00	
Total Cost for Street: ALDERSON AVE				\$21,000.00
Intersection ID and Street Names:		Type:	Orientation:	
7077 ALDERSON AVE and WILDROSE WAY				\$21,000.00
133030	Curb Ramp Required	NE	\$7,000.00	
531	Curb Ramp Required	SE	\$7,000.00	
532	Parallel	SW	\$7,000.00	
Total Cost for Street: DUGGAN WAY				\$0.00
Intersection ID and Street Names:		Type:	Orientation:	
7078 DUGGAN WAY and THORESON CT				\$0.00
18853	No Sidewalk, Curb Ramp Not Required	NE	\$0.00	
18854	No Sidewalk, Curb Ramp Not Required	NW	\$0.00	
18855	No Sidewalk, Curb Ramp Not Required	SW	\$0.00	

Total Cost for Street:	ROCKLAND WAY	\$21,000.00
-------------------------------	---------------------	--------------------

Intersection ID and Street Names:	Type:	Orientation:
7079 ROCKLAND WAY and RUSTIC RD		
4819	Curb Ramp Required	NE
4818	Curb Ramp Required	SE
4817	Curb Ramp Required	SW

Total Cost for Street:	35TH AVE	\$21,000.00
-------------------------------	-----------------	--------------------

Intersection ID and Street Names:	Type:	Orientation:
7080 35TH AVE and HWY 99 NB MARTIN LUTHER KING		
2124	Curb Ramp Required	NE
2126	Curb Ramp Required	NW
2125	Curb Ramp Required	SE

Total Cost for Street:	CORINTHIAN CIR	\$17,000.00
-------------------------------	-----------------------	--------------------

Intersection ID and Street Names:	Type:	Orientation:
7081 CORINTHIAN CIR and TIBER DR		
7260	Parallel	NW
7258	Parallel	SE
7259	Parallel	SW

Total Cost for Street:	CHANDLER DR	\$1,500.00
-------------------------------	--------------------	-------------------

Intersection ID and Street Names:	Type:	Orientation:
7083 CHANDLER DR and SOUTHWOOD WAY		
8931	Parallel	NE
8930	Parallel	SE
8929	Parallel	SW

Total Cost for Street:	COTTONBALL WAY	\$21,000.00
-------------------------------	-----------------------	--------------------

Intersection ID and Street Names:	Type:	Orientation:
7084 COTTONBALL WAY and COTTONFIELD WAY		
10507	Perpendicular	NW
10506	Curb Ramp Required	SE
10505	Perpendicular	SW

Total Cost for Street:	POWER INN RD	\$14,000.00
-------------------------------	---------------------	--------------------

Intersection ID and Street Names:	Type:	Orientation:
-----------------------------------	-------	--------------

7085	POWER INN RD	and	RANGEVIEW RD		\$14,000.00
	136105		Parallel	NNW	\$3,500.00
	136104		Parallel	NW	\$3,500.00
	136103		Parallel	SW	\$7,000.00

Total Cost for Street: APPLE COVE CT				\$21,000.00
---	--	--	--	--------------------

Intersection ID and Street Names:	Type:	Orientation:
-----------------------------------	-------	--------------

7089	APPLE COVE CT	and	GUSTINE WAY		\$21,000.00
	26376		Curb Ramp Required	N	\$7,000.00
	26377		Perpendicular	SE	\$7,000.00
	26378		Perpendicular	SW	\$7,000.00

Total Cost for Street: VIRGUSELL CIR				\$0.00
---	--	--	--	---------------

Intersection ID and Street Names:	Type:	Orientation:
-----------------------------------	-------	--------------

7090	VIRGUSELL CIR	and	WOODVALE WAY		\$0.00
	20593		No Sidewalk, Curb Ramp Not Required	E	\$0.00
	20591		No Sidewalk, Curb Ramp Not Required	NW	\$0.00
	20592		No Sidewalk, Curb Ramp Not Required	SW	\$0.00

Total Cost for Street: BLUE OAK DR				\$14,000.00
---	--	--	--	--------------------

Intersection ID and Street Names:	Type:	Orientation:
-----------------------------------	-------	--------------

7091	BLUE OAK DR	and	CAMAS CT		\$14,000.00
	31342		Perpendicular	E	\$7,000.00
	31341		Perpendicular	N	\$7,000.00
	31343		No Sidewalk, Curb Ramp Not Required	W	\$0.00

Total Cost for Street: MCNEESE CT				\$21,000.00
--	--	--	--	--------------------

Intersection ID and Street Names:	Type:	Orientation:
-----------------------------------	-------	--------------

7092	MCNEESE CT	and	RIVER COLLEGE DR		\$21,000.00
	21076		Curb Ramp Required	E	\$7,000.00
	21077		Perpendicular	NW	\$7,000.00
	21078		Perpendicular	SW	\$7,000.00

Total Cost for Street: SOUTHBREEZE DR				\$14,500.00
--	--	--	--	--------------------

Intersection ID and Street Names:	Type:	Orientation:
-----------------------------------	-------	--------------

7093	SOUTHBREEZE DR	and	SUNNY BREEZE WAY		\$14,500.00
	31710		Parallel	NE	\$7,000.00
	31711		Parallel	SE	\$7,000.00
	31712		Parallel	W	\$500.00

Total Cost for Street: CALIFORNIA AVE				\$0.00
Intersection ID and Street Names:		Type:	Orientation:	
7094 CALIFORNIA AVE and PALM DR				\$0.00
8197	No Sidewalk, Curb Ramp Not Required	NE		\$0.00
8198	No Sidewalk, Curb Ramp Not Required	NW		\$0.00
8196	No Sidewalk, Curb Ramp Not Required	SE		\$0.00
8195	No Sidewalk, Curb Ramp Not Required	SW		\$0.00
Total Cost for Street: LACY LN				\$0.00
Intersection ID and Street Names:		Type:	Orientation:	
7097 LACY LN and MORSE AVE				\$0.00
4045	No Sidewalk, Curb Ramp Not Required	NW		\$0.00
4043	No Sidewalk, Curb Ramp Not Required	SE		\$0.00
4044	No Sidewalk, Curb Ramp Not Required	SW		\$0.00
Total Cost for Street: AUBURN BLVD				\$28,000.00
Intersection ID and Street Names:		Type:	Orientation:	
7098 AUBURN BLVD and PASADENA AVE				\$28,000.00
135258	Curb Ramp Required	E		\$7,000.00
135257	Curb Ramp Required	N		\$7,000.00
135259	Curb Ramp Required	S		\$7,000.00
135260	Perpendicular	W		\$7,000.00
Total Cost for Street: MIRADA ST				\$21,000.00
Intersection ID and Street Names:		Type:	Orientation:	
7099 MIRADA ST and TRUJILLO WAY				\$21,000.00
7189	Curb Ramp Required	NE		\$7,000.00
7188	Curb Ramp Required	SE		\$7,000.00
7190	Curb Ramp Required	SW		\$7,000.00
Total Cost for Street: KEMPSEY WAY				\$21,000.00
Intersection ID and Street Names:		Type:	Orientation:	
7100 KEMPSEY WAY and WESTRAY DR				\$21,000.00
32152	Perpendicular	NE		\$7,000.00
32153	Perpendicular	SE		\$7,000.00
32154	Curb Ramp Required	SW		\$7,000.00

Total Cost for Street: GIANT PANDA DR				\$21,000.00
Intersection ID and Street Names:		Type:	Orientation:	
7101 GIANT PANDA DR and KEITH WINNEY CIR				\$21,000.00
21803	Parallel	NE	\$7,000.00	
21804	Parallel	SE	\$7,000.00	
21805	Parallel	SW	\$7,000.00	
Total Cost for Street: ADANA CIR				\$14,000.00
Intersection ID and Street Names:		Type:	Orientation:	
7102 ADANA CIR and SALMAAN DR				\$14,000.00
4465	Perpendicular	NW	\$7,000.00	
4464	No Sidewalk, Curb Ramp Not Required	SE	\$0.00	
4463	Perpendicular	SW	\$7,000.00	
Total Cost for Street: DAVIDSON DR				\$21,000.00
Intersection ID and Street Names:		Type:	Orientation:	
7103 DAVIDSON DR and SULLIVAN DR				\$21,000.00
19976	Curb Ramp Required	NE	\$7,000.00	
19975	Curb Ramp Required	SE	\$7,000.00	
19974	Curb Ramp Required	SW	\$7,000.00	
Total Cost for Street: JAN DR				\$7,000.00
Intersection ID and Street Names:		Type:	Orientation:	
7104 JAN DR and SALMAAN DR				\$7,000.00
4475	Perpendicular	SW	\$7,000.00	
Total Cost for Street: DRYWOOD WAY				\$21,000.00
Intersection ID and Street Names:		Type:	Orientation:	
7106 DRYWOOD WAY and WOODMORE OAKS DR				\$21,000.00
29564	Curb Ramp Required	NE	\$7,000.00	
29563	Curb Ramp Required	NW	\$7,000.00	
29562	Curb Ramp Required	SW	\$7,000.00	
Total Cost for Street: ARDMORE RD				\$0.00
Intersection ID and Street Names:		Type:	Orientation:	
7109 ARDMORE RD and MONTCLAIRE ST				\$0.00
18398	No Sidewalk, Curb Ramp Not Required	E	\$0.00	

Sacramento County

Access Compliance Survey Report - Curb Ramps

Cost Summary

18396	No Sidewalk, Curb Ramp Not Required	NW	\$0.00
18397	No Sidewalk, Curb Ramp Not Required	SW	\$0.00
Total Cost for Street: MILLSHIRE LN			\$0.00
Intersection ID and Street Names: Type: Orientation:			
7110 MILLSHIRE LN and SUNSET AVE			\$0.00
13890	No Sidewalk, Curb Ramp Not Required	NE	\$0.00
13889	No Sidewalk, Curb Ramp Not Required	NW	\$0.00
13888	No Sidewalk, Curb Ramp Not Required	SW	\$0.00
Total Cost for Street: CHARLESTON DR			\$21,000.00
Intersection ID and Street Names: Type: Orientation:			
7111 CHARLESTON DR and FAIRLANE CT			\$21,000.00
4773	Parallel	E	\$7,000.00
4774	Parallel	N	\$7,000.00
4772	Parallel	S	\$7,000.00
Total Cost for Street: BAUSELL ST			\$21,000.00
Intersection ID and Street Names: Type: Orientation:			
7112 BAUSELL ST and LANDOLT AVE			\$21,000.00
17435	Curb Ramp Required	E	\$7,000.00
15261	Parallel	NW	\$7,000.00
17436	Curb Ramp Required	SW	\$7,000.00
Total Cost for Street: PREMIER WAY			\$21,000.00
Intersection ID and Street Names: Type: Orientation:			
7113 PREMIER WAY and ZAMBRA WAY			\$21,000.00
7541	Perpendicular	NE	\$7,000.00
7542	Curb Ramp Required	NW	\$7,000.00
7540	Perpendicular	SE	\$7,000.00
Total Cost for Street: JACK LONDON CIR			\$28,000.00
Intersection ID and Street Names: Type: Orientation:			
7114 JACK LONDON CIR and MCCLOUD DR			\$28,000.00
9798	Perpendicular	NE	\$7,000.00
9801	Curb Ramp Required	NW	\$7,000.00
9799	Perpendicular	SE	\$7,000.00
9800	Curb Ramp Required	SW	\$7,000.00

Total Cost for Street: BROWN OTTER DR				\$21,000.00
Intersection ID and Street Names:		Type:	Orientation:	
7117 BROWN OTTER DR and N COUNTRY DR				\$21,000.00
12406	Curb Ramp Required	NW	\$7,000.00	
12408	Perpendicular	SE	\$7,000.00	
12407	Perpendicular	SW	\$7,000.00	
Total Cost for Street: WATT AVE				\$7,500.00
Intersection ID and Street Names:		Type:	Orientation:	
7118 WATT AVE and WEST WAY				\$7,500.00
19126	Perpendicular	NE	\$500.00	
19127	No Sidewalk, Curb Ramp Not Required	SE	\$0.00	
19128	Curb Ramp Required	SW	\$7,000.00	
Total Cost for Street: BUTTERFIELD WAY				\$14,500.00
Intersection ID and Street Names:		Type:	Orientation:	
7120 BUTTERFIELD WAY and MIRA DEL RIO DR				\$14,500.00
7371	Parallel	NE	\$7,000.00	
7372	Parallel	SE	\$500.00	
7373	Parallel	SW	\$7,000.00	
Total Cost for Street: BAINBRIDGE DR				\$14,500.00
Intersection ID and Street Names:		Type:	Orientation:	
7122 BAINBRIDGE DR and WASHBURN WAY				\$14,500.00
13091	Parallel	NE	\$500.00	
13090	Parallel	NW	\$3,500.00	
13088	Parallel	SE	\$7,000.00	
13089	Parallel	SW	\$3,500.00	
Total Cost for Street: HILLHURST DR				\$28,000.00
Intersection ID and Street Names:		Type:	Orientation:	
7123 HILLHURST DR and HILLRIDGE WAY				\$28,000.00
25465	Curb Ramp Required	E	\$7,000.00	
25464	Curb Ramp Required	N	\$7,000.00	
25462	Curb Ramp Required	S	\$7,000.00	
25463	Curb Ramp Required	W	\$7,000.00	

Total Cost for Street: BREVARD DR			\$28,000.00
Intersection ID and Street Names:	Type:	Orientation:	
7125 BREVARD DR and MONTEVINA DR			\$28,000.00
32431	Parallel	NE	\$7,000.00
32432	Perpendicular	NW	\$7,000.00
32430	Parallel	SE	\$7,000.00
32433	Perpendicular	SW	\$7,000.00
Total Cost for Street: 26TH AVE			\$11,000.00
Intersection ID and Street Names:	Type:	Orientation:	
7126 26TH AVE and DEL NORTE BLVD			\$11,000.00
974	Parallel	NE	\$7,000.00
977	Parallel	NW	\$500.00
975	Parallel	SE	\$500.00
976	Parallel	SW	\$3,000.00
Total Cost for Street: CRANBROOK WAY			\$21,000.00
Intersection ID and Street Names:	Type:	Orientation:	
7129 CRANBROOK WAY and DESERET AVE			\$21,000.00
32718	Curb Ramp Required	NW	\$7,000.00
32716	Curb Ramp Required	SE	\$7,000.00
32717	Curb Ramp Required	SW	\$7,000.00
Total Cost for Street: MAPEL LN			\$21,000.00
Intersection ID and Street Names:	Type:	Orientation:	
7130 MAPEL LN and RIO MONTE CT			\$21,000.00
4746	Parallel	N	\$7,000.00
4744	Parallel	S	\$7,000.00
4745	Parallel	W	\$7,000.00
Total Cost for Street: S PORT DR			\$21,000.00
Intersection ID and Street Names:	Type:	Orientation:	
7131 S PORT DR and VOUGUE CT			\$21,000.00
9360	Curb Ramp Required	NE	\$7,000.00
9359	Curb Ramp Required	NW	\$7,000.00
9358	Curb Ramp Required	SW	\$7,000.00

Total Cost for Street: GREENHOLME DR		
Intersection ID and Street Names:	Type:	Orientation:
7132 GREENHOLME DR and WALERGA RD HILLSDALEBLVD		
9579	Driveway	N
9580	Driveway	S

Total Cost for Street: 37TH AVE			\$28,000.00
Intersection ID and Street Names:	Type:	Orientation:	
7133 37TH AVE and 42ND ST			\$28,000.00
2141	Curb Ramp Required	NE	\$7,000.00
2140	Curb Ramp Required	NW	\$7,000.00
2138	Curb Ramp Required	SE	\$7,000.00
2139	Curb Ramp Required	SW	\$7,000.00

Total Cost for Street: COLLEGE VIEW WAY			\$21,000.00
Intersection ID and Street Names:	Type:	Orientation:	
7135 COLLEGE VIEW WAY and LAURELVIEW AVE			\$21,000.00
20729	Curb Ramp Required	E	\$7,000.00
20730	Curb Ramp Required	NW	\$7,000.00
20731	Curb Ramp Required	SW	\$7,000.00

Total Cost for Street: COWDRAY CT				\$0.00
Intersection ID and Street Names:		Type:	Orientation:	
7136 COWDRAY CT and TOBIANO DR				\$0.00
23118	No Sidewalk, Curb Ramp Not Required	E		\$0.00
23117	No Sidewalk, Curb Ramp Not Required	N		\$0.00
23116	No Sidewalk, Curb Ramp Not Required	SW		\$0.00

Total Cost for Street: 10TH ST			\$14,000.00
Intersection ID and Street Names:	Type:	Orientation:	
7138 10TH ST and TAKAMI CT			\$14,000.00
24793	Parallel	NW	\$7,000.00
24791	No Sidewalk, Curb Ramp Not Required	SE	\$0.00
24792	Parallel	SW	\$7,000.00

Total Cost for Street: SADDLEBROOK CT			\$21,000.00
Intersection ID and Street Names:	Type:	Orientation:	

7140	SADDLEBROOK CT	and	VISALIA WAY		\$21,000.00
	30279		Curb Ramp Required	NE	\$7,000.00
	30278		Perpendicular	SE	\$7,000.00
	30277		Perpendicular	SW	\$7,000.00

Total Cost for Street: MAPEL LN					\$0.00
--	--	--	--	--	---------------

Intersection ID and Street Names:	Type:	Orientation:
-----------------------------------	-------	--------------

7141	MAPEL LN	and	PROSPECT DR		\$0.00
	4761		No Sidewalk, Curb Ramp Not Required	NW	\$0.00
	4759		No Sidewalk, Curb Ramp Not Required	SE	\$0.00
	4760		No Sidewalk, Curb Ramp Not Required	SW	\$0.00

Total Cost for Street: GALBRATH DR					
---	--	--	--	--	--

Intersection ID and Street Names:	Type:	Orientation:
-----------------------------------	-------	--------------

7142	GALBRATH DR	and	UNNAMED RD		
	11378		Driveway	N	

Total Cost for Street: GOES PKWY					\$28,000.00
---	--	--	--	--	--------------------

Intersection ID and Street Names:	Type:	Orientation:
-----------------------------------	-------	--------------

7143	GOES PKWY	and	LIPPI PKWY		\$28,000.00
	29281		Parallel	NE	\$7,000.00
	29282		Parallel	NW	\$7,000.00
	29280		Parallel	SE	\$7,000.00
	29279		Parallel	SW	\$7,000.00

Total Cost for Street: 42ND ST ODEA DR ALY					
---	--	--	--	--	--

Intersection ID and Street Names:	Type:	Orientation:
-----------------------------------	-------	--------------

7144	42ND ST ODEA DR ALY	and	ODEA DR IOWA AVE ALY		
	2159		Driveway	N	

Total Cost for Street: ELLINGTON CIR					\$4,000.00
---	--	--	--	--	-------------------

Intersection ID and Street Names:	Type:	Orientation:
-----------------------------------	-------	--------------

7146	ELLINGTON CIR	and	PENN CT		\$4,000.00
	3652		Parallel	NE	\$3,000.00
	3653		Parallel	NW	\$500.00
	3654		Parallel	SW	\$500.00

Total Cost for Street: CALIFORNIA AVE				\$0.00
Intersection ID and Street Names:		Type:	Orientation:	
7147 CALIFORNIA AVE and VAN ALSTINE AVE				\$0.00
8305	No Sidewalk, Curb Ramp Not Required	NW	\$0.00	
8303	No Sidewalk, Curb Ramp Not Required	SE	\$0.00	
8304	No Sidewalk, Curb Ramp Not Required	SW	\$0.00	
Total Cost for Street: EL CAJON WAY				\$1,500.00
Intersection ID and Street Names:		Type:	Orientation:	
7148 EL CAJON WAY and MONTOYA ST				\$1,500.00
7130	Parallel	NE	\$500.00	
7131	Parallel	SE	\$500.00	
7132	Parallel	SW	\$500.00	
Total Cost for Street: EVCAR WAY				\$21,000.00
Intersection ID and Street Names:		Type:	Orientation:	
7149 EVCAR WAY and RINETTI WAY				\$21,000.00
23507	Curb Ramp Required	NW	\$7,000.00	
23505	Perpendicular	SE	\$7,000.00	
23506	Perpendicular	SW	\$7,000.00	
Total Cost for Street: FAWN RUN WAY				\$17,500.00
Intersection ID and Street Names:		Type:	Orientation:	
7150 FAWN RUN WAY and KARLY BROOK WAY				\$17,500.00
6530	Parallel	NW	\$7,000.00	
6532	Parallel	SE	\$3,500.00	
6531	Parallel	SW	\$7,000.00	
Total Cost for Street: DON JULIO BLVD				\$28,000.00
Intersection ID and Street Names:		Type:	Orientation:	
7151 DON JULIO BLVD and LARCHMONT DR				\$28,000.00
11062	Parallel	NE	\$7,000.00	
11061	Parallel	NW	\$7,000.00	
11059	Parallel	SE	\$7,000.00	
11060	Parallel	SW	\$7,000.00	

Total Cost for Street:	MIRA DEL RIO DR	\$4,500.00
-------------------------------	------------------------	-------------------

Intersection ID and Street Names:	Type:	Orientation:	
7153 MIRA DEL RIO DR and SPARKS WAY			\$4,500.00
7370	Parallel	NW	\$500.00
7368	Parallel	SE	\$500.00
7369	Parallel	SW	\$3,500.00

Total Cost for Street:	GREENACRES WAY	\$8,000.00
-------------------------------	-----------------------	-------------------

Intersection ID and Street Names:	Type:	Orientation:	
7155 GREENACRES WAY and SKYRIDGE DR			\$8,000.00
31431	Parallel	E	\$500.00
31432	Parallel	N	\$500.00
31433	Parallel	SW	\$7,000.00

Total Cost for Street:	CIRCLE PKWY	\$21,000.00
-------------------------------	--------------------	--------------------

Intersection ID and Street Names:	Type:	Orientation:	
7156 CIRCLE PKWY and CIRCLE PKWY			\$21,000.00
135445	Curb Ramp Required	NE	\$7,000.00
135446	Curb Ramp Required	NW	\$7,000.00
135444	Curb Ramp Required	SE	\$7,000.00

Total Cost for Street:	BROWNSON ST	\$0.00
-------------------------------	--------------------	---------------

Intersection ID and Street Names:	Type:	Orientation:	
7157 BROWNSON ST and SUNNYVALE AVE			\$0.00
21254	No Sidewalk, Curb Ramp Not Required	NE	\$0.00
21253	No Sidewalk, Curb Ramp Not Required	NW	\$0.00
21255	No Sidewalk, Curb Ramp Not Required	S	\$0.00

Total Cost for Street:	HOLBROOK WAY	\$21,000.00
-------------------------------	---------------------	--------------------

Intersection ID and Street Names:	Type:	Orientation:	
7158 HOLBROOK WAY and WASHBURN WAY			\$21,000.00
12979	Curb Ramp Required	NE	\$7,000.00
12980	Perpendicular	NW	\$7,000.00
12981	Perpendicular	SW	\$7,000.00

Total Cost for Street:	BAUMGART WAY	\$21,000.00
-------------------------------	---------------------	--------------------

Intersection ID and Street Names:	Type:	Orientation:	
-----------------------------------	-------	--------------	--

7159	BAUMGART WAY	and	RUTLAND DR		\$21,000.00
	4352	Perpendicular		NE	\$7,000.00
	4351	Perpendicular		NW	\$7,000.00
	4350	Curb Ramp Required		SW	\$7,000.00

Total Cost for Street:	CONTEMPO DR	\$21,000.00
-------------------------------	--------------------	--------------------

Intersection ID and Street Names:	Type:	Orientation:
-----------------------------------	-------	--------------

7161	CONTEMPO DR	and	REEDSPORT CT		\$21,000.00
	11980	Perpendicular		NE	\$7,000.00
	11981	Curb Ramp Required		NW	\$7,000.00
	11979	Perpendicular		SE	\$7,000.00

Total Cost for Street:	ARNOLD AVE	\$17,250.00
-------------------------------	-------------------	--------------------

Intersection ID and Street Names:	Type:	Orientation:
-----------------------------------	-------	--------------

7162	ARNOLD AVE	and	UNNAMED RD		\$17,250.00
	32528	Curb Ramp Required		E	\$7,000.00
	32529	Blended Transition		NW	\$7,000.00
	32530	Blended Transition		SW	\$3,250.00

Total Cost for Street:	MISTY VALLEY WAY	\$21,000.00
-------------------------------	-------------------------	--------------------

Intersection ID and Street Names:	Type:	Orientation:
-----------------------------------	-------	--------------

7165	MISTY VALLEY WAY	and	RED JASPER WAY		\$21,000.00
	25828	Parallel		NE	\$7,000.00
	25827	Parallel		NW	\$7,000.00
	25826	Parallel		SW	\$7,000.00

Total Cost for Street:	EL FELIZ WAY	\$0.00
-------------------------------	---------------------	---------------

Intersection ID and Street Names:	Type:	Orientation:
-----------------------------------	-------	--------------

7166	EL FELIZ WAY	and	ESTRELLITA WAY		\$0.00
	1559	No Sidewalk, Curb Ramp Not Required		SE	\$0.00
	1558	No Sidewalk, Curb Ramp Not Required		SW	\$0.00

Total Cost for Street:	TERRA VISTA WAY	\$21,000.00
-------------------------------	------------------------	--------------------

Intersection ID and Street Names:	Type:	Orientation:
-----------------------------------	-------	--------------

7167	TERRA VISTA WAY	and	THE CT		\$21,000.00
	23320	Curb Ramp Required		E	\$7,000.00
	23321	Curb Ramp Required		NW	\$7,000.00
	23322	Curb Ramp Required		SW	\$7,000.00

Total Cost for Street: MARTIN LUTHER KING			\$21,000.00
Intersection ID and Street Names:	Type:	Orientation:	
7168 MARTIN LUTHER KING and RIZZO CT			\$21,000.00
136248	Parallel	NE	\$7,000.00
136247	Perpendicular	SE	\$7,000.00
136249	Curb Ramp Required	SW	\$7,000.00

Total Cost for Street: POLLY AVE			\$21,000.00
Intersection ID and Street Names:	Type:	Orientation:	
7170 POLLY AVE and TERRAMORE DR			\$21,000.00
17807	Perpendicular	NE	\$7,000.00
17806	Perpendicular	NW	\$7,000.00
17808	Curb Ramp Required	SE	\$7,000.00

Total Cost for Street: CYCLAMEN WAY			\$21,000.00
Intersection ID and Street Names:	Type:	Orientation:	
7171 CYCLAMEN WAY and GARDENIA WAY			\$21,000.00
14155	Curb Ramp Required	NE	\$7,000.00
14150	Curb Ramp Required	SE	\$7,000.00
14149	Curb Ramp Required	SW	\$7,000.00

Total Cost for Street: CHAMBERLAIN WAY			\$21,000.00
Intersection ID and Street Names:	Type:	Orientation:	
7172 CHAMBERLAIN WAY and SALEM WAY			\$21,000.00
15293	Curb Ramp Required	E	\$7,000.00
15291	Curb Ramp Required	N	\$7,000.00
15292	Curb Ramp Required	W	\$7,000.00

Total Cost for Street: BELGROVE WAY			\$21,000.00
Intersection ID and Street Names:	Type:	Orientation:	
7173 BELGROVE WAY and REXFORD WAY			\$21,000.00
3272	Parallel	NE	\$7,000.00
3273	Parallel	SE	\$7,000.00
3274	Parallel	SW	\$7,000.00

Total Cost for Street: BUTTERBALL WAY			\$21,000.00
Intersection ID and Street Names:	Type:	Orientation:	

7174 BUTTERBALL WAY and HOLWORTHY WAY				\$21,000.00
11358	Perpendicular	NE		\$7,000.00
11356	Perpendicular	SE		\$7,000.00
11357	Curb Ramp Required	SW		\$7,000.00

Total Cost for Street: CRAIGHURST DR				\$21,000.00
---	--	--	--	--------------------

Intersection ID and Street Names:	Type:	Orientation:
-----------------------------------	-------	--------------

7175 CRAIGHURST DR and LA CIENEGA DR				\$21,000.00
10708	Curb Ramp Required	NE		\$7,000.00
10709	Curb Ramp Required	NW		\$7,000.00
10710	Curb Ramp Required	SW		\$7,000.00

Total Cost for Street: DIANA WAY				\$14,500.00
---	--	--	--	--------------------

Intersection ID and Street Names:	Type:	Orientation:
-----------------------------------	-------	--------------

7178 DIANA WAY and KARA DR				\$14,500.00
11443	Parallel	NE		\$7,000.00
11444	Parallel	NW		\$500.00
11445	Parallel	SW		\$7,000.00

Total Cost for Street: MARSHALL ST				\$14,000.00
---	--	--	--	--------------------

Intersection ID and Street Names:	Type:	Orientation:
-----------------------------------	-------	--------------

7179 MARSHALL ST and OMALLEY AVE				\$14,000.00
24537	No Sidewalk, Curb Ramp Not Required	NE		\$0.00
24536	Curb Ramp Required	NW		\$7,000.00
24535	Curb Ramp Required	SW		\$7,000.00

Total Cost for Street: 47TH ST				\$28,000.00
---------------------------------------	--	--	--	--------------------

Intersection ID and Street Names:	Type:	Orientation:
-----------------------------------	-------	--------------

7180 47TH ST and LIVINGSTON WAY				\$28,000.00
5742	Curb Ramp Required	NE		\$7,000.00
5743	Curb Ramp Required	NW		\$7,000.00
5741	Curb Ramp Required	SE		\$7,000.00
5740	Curb Ramp Required	SW		\$7,000.00

Total Cost for Street: DRAYTON DR				\$7,000.00
--	--	--	--	-------------------

Intersection ID and Street Names:	Type:	Orientation:
-----------------------------------	-------	--------------

7182 DRAYTON DR and VALENCIA WAY				\$7,000.00
3565	No Sidewalk, Curb Ramp Not Required	NW		\$0.00
3563	No Sidewalk, Curb Ramp Not Required	SE		\$0.00

3564	Curb ramp required	SW	\$7,000.00
------	--------------------	----	------------

Total Cost for Street:	PALOMINO LN	\$0.00
-------------------------------	--------------------	---------------

Intersection ID and Street Names:	Type:	Orientation:
-----------------------------------	-------	--------------

7183 PALOMINO LN and WINONA WAY		\$0.00
--	--	---------------

7793	No Sidewalk, Curb Ramp Not Required	NE	\$0.00
------	-------------------------------------	----	--------

7792	No Sidewalk, Curb Ramp Not Required	NW	\$0.00
------	-------------------------------------	----	--------

7794	No Sidewalk, Curb Ramp Not Required	SE	\$0.00
------	-------------------------------------	----	--------

7795	No Sidewalk, Curb Ramp Not Required	SW	\$0.00
------	-------------------------------------	----	--------

Total Cost for Street:	6TH ST	\$0.00
-------------------------------	---------------	---------------

Intersection ID and Street Names:	Type:	Orientation:
-----------------------------------	-------	--------------

7185 6TH ST and S ST		\$0.00
-----------------------------	--	---------------

21697	No Sidewalk, Curb Ramp Not Required	NE	\$0.00
-------	-------------------------------------	----	--------

21698	No Sidewalk, Curb Ramp Not Required	SE	\$0.00
-------	-------------------------------------	----	--------

21699	No Sidewalk, Curb Ramp Not Required	SW	\$0.00
-------	-------------------------------------	----	--------

Total Cost for Street:	HAZEL AVE	\$14,000.00
-------------------------------	------------------	--------------------

Intersection ID and Street Names:	Type:	Orientation:
-----------------------------------	-------	--------------

7187 HAZEL AVE and HAZEL HILL CT		\$14,000.00
---	--	--------------------

17628	No Sidewalk, Curb Ramp Not Required	NE	\$0.00
-------	-------------------------------------	----	--------

17629	Curb Ramp Required	NW	\$7,000.00
-------	--------------------	----	------------

17627	Perpendicular	SE	\$7,000.00
-------	---------------	----	------------

Total Cost for Street:	LAMBETH WAY	\$21,000.00
-------------------------------	--------------------	--------------------

Intersection ID and Street Names:	Type:	Orientation:
-----------------------------------	-------	--------------

7188 LAMBETH WAY and SHELFIELD DR		\$21,000.00
--	--	--------------------

19577	Parallel	NE	\$7,000.00
-------	----------	----	------------

19578	Parallel	NW	\$7,000.00
-------	----------	----	------------

19576	Parallel	SE	\$7,000.00
-------	----------	----	------------

Total Cost for Street:	HILLRIDGE WAY	\$21,000.00
-------------------------------	----------------------	--------------------

Intersection ID and Street Names:	Type:	Orientation:
-----------------------------------	-------	--------------

7189 HILLRIDGE WAY and OAKLAWN WAY		\$21,000.00
---	--	--------------------

25450	Curb Ramp Required	NE	\$7,000.00
-------	--------------------	----	------------

25451	Curb Ramp Required	SE	\$7,000.00
-------	--------------------	----	------------

25452	Curb Ramp Required	W	\$7,000.00
-------	--------------------	---	------------

Total Cost for Street: BRYCEWOOD WAY			\$9,500.00
Intersection ID and Street Names:	Type:	Orientation:	
7192 BRYCEWOOD WAY and SNOW SPRING PL			\$9,500.00
5401	Parallel	NW	\$3,500.00
5403	Parallel	SE	\$3,000.00
5402	Parallel	SW	\$3,000.00
Total Cost for Street: ANNADALE LN			\$4,500.00
Intersection ID and Street Names:	Type:	Orientation:	
7194 ANNADALE LN and EDISON AVE			\$4,500.00
21239	Parallel	NE	\$500.00
21240	Parallel	NW	\$500.00
21241	Blended Transition	SW	\$3,500.00
Total Cost for Street: 42ND ST			\$28,000.00
Intersection ID and Street Names:	Type:	Orientation:	
7195 42ND ST and SIERRA VISTA AVE			\$28,000.00
754	Perpendicular	NE	\$7,000.00
757	Perpendicular	NW	\$7,000.00
755	Perpendicular	SE	\$7,000.00
756	Perpendicular	SW	\$7,000.00
Total Cost for Street: 46TH ST			\$14,000.00
Intersection ID and Street Names:	Type:	Orientation:	
7196 46TH ST and 47TH AVE			\$14,000.00
135369	Perpendicular	SE	\$7,000.00
135370	Curb Ramp Required	SW	\$7,000.00
Total Cost for Street: 18TH AVE			\$28,000.00
Intersection ID and Street Names:	Type:	Orientation:	
7197 18TH AVE and W NICHOLS AVE			\$28,000.00
787	Perpendicular	NE	\$7,000.00
788	Perpendicular	NW	\$7,000.00
786	Curb Ramp Required	SE	\$7,000.00
785	Curb Ramp Required	SW	\$7,000.00

Total Cost for Street: BLACK EAGLE DR				\$21,000.00
Intersection ID and Street Names:		Type:	Orientation:	
7198 BLACK EAGLE DR and CRYSTAL RIDGE WAY				\$21,000.00
20304	Parallel	NE	\$7,000.00	
20303	Parallel	NW	\$7,000.00	
20305	Parallel	S	\$7,000.00	
Total Cost for Street: DEL NORTE BLVD				\$11,500.00
Intersection ID and Street Names:		Type:	Orientation:	
7199 DEL NORTE BLVD and SIERRA VISTA AVE				\$11,500.00
758	Parallel	NE	\$3,500.00	
761	Parallel	NW	\$500.00	
759	Parallel	SE	\$500.00	
760	Parallel	SW	\$7,000.00	
Total Cost for Street: TETOTOM PARK WAY				\$21,000.00
Intersection ID and Street Names:		Type:	Orientation:	
7200 TETOTOM PARK WAY and VISTA SIERRA DR				\$21,000.00
5233	Parallel	NW	\$7,000.00	
5235	Parallel	SE	\$7,000.00	
5234	Parallel	SW	\$7,000.00	
Total Cost for Street: ALWOOD CT				\$7,500.00
Intersection ID and Street Names:		Type:	Orientation:	
7201 ALWOOD CT and EDISON AVE				\$7,500.00
135593	Parallel	E	\$2,500.00	
135592	Parallel	N	\$2,500.00	
135594	Parallel	S	\$2,500.00	
Total Cost for Street: BUCKHORN DR				\$21,000.00
Intersection ID and Street Names:		Type:	Orientation:	
7202 BUCKHORN DR and CIMARRON WAY				\$21,000.00
10231	Curb Ramp Required	NE	\$7,000.00	
10232	Parallel	NW	\$7,000.00	
10233	Curb Ramp Required	SW	\$7,000.00	

Total Cost for Street: LOCUST AVE			\$14,000.00
Intersection ID and Street Names:	Type:	Orientation:	
7203 LOCUST AVE and WALNUT AVE			\$14,000.00
20724	Curb Ramp Required	NE	\$7,000.00
20725	Perpendicular	SE	\$7,000.00
Total Cost for Street: ANDANTE DR			\$21,000.00
Intersection ID and Street Names:	Type:	Orientation:	
7205 ANDANTE DR and KATELLA WAY			\$21,000.00
25960	Parallel	NW	\$7,000.00
25958	Parallel	SE	\$7,000.00
25959	Parallel	SW	\$7,000.00
Total Cost for Street: ELLERSLEE DR			\$21,000.00
Intersection ID and Street Names:	Type:	Orientation:	
7209 ELLERSLEE DR and MANZANITA AVE			\$21,000.00
4200	Curb Ramp Required	NE	\$7,000.00
4199	Perpendicular	SE	\$7,000.00
4198	Curb Ramp Required	SW	\$7,000.00
Total Cost for Street: BE LAZY CT			\$21,000.00
Intersection ID and Street Names:	Type:	Orientation:	
7210 BE LAZY CT and DOVE DR			\$21,000.00
25400	Curb Ramp Required	E	\$7,000.00
25401	Curb Ramp Required	S	\$7,000.00
25402	Curb Ramp Required	W	\$7,000.00
Total Cost for Street: MEGHAN WAY			\$21,000.00
Intersection ID and Street Names:	Type:	Orientation:	
7211 MEGHAN WAY and OAKHOLLOW DR			\$21,000.00
9723	Curb Ramp Required	NE	\$7,000.00
9724	Curb Ramp Required	SE	\$7,000.00
9725	Curb Ramp Required	SW	\$7,000.00
Total Cost for Street: KAISER CT			\$21,000.00
Intersection ID and Street Names:	Type:	Orientation:	
7213 KAISER CT and KAISER WAY			\$21,000.00

Sacramento County

Access Compliance Survey Report - Curb Ramps

Cost Summary

15355	Parallel	NE	\$7,000.00
15356	Parallel	SE	\$7,000.00
15357	Curb Ramp Required	W	\$7,000.00

Total Cost for Street:	KENNETH OAK WAY	\$21,000.00
-------------------------------	------------------------	--------------------

Intersection ID and Street Names:	Type:	Orientation:
-----------------------------------	-------	--------------

7217 KENNETH OAK WAY and WHITEHAWK CT			\$21,000.00
21893	Perpendicular	NE	\$7,000.00
21892	Perpendicular	SE	\$7,000.00
21891	Curb Ramp Required	SW	\$7,000.00

Total Cost for Street:	HEARTLAND DR	\$19,750.00
-------------------------------	---------------------	--------------------

Intersection ID and Street Names:	Type:	Orientation:
-----------------------------------	-------	--------------

7218 HEARTLAND DR and HEARTLAND DR			\$19,750.00
5306	Perpendicular	NE	\$2,500.00
5305	Perpendicular	NW	\$3,250.00
5303	Parallel	SE	\$7,000.00
5304	Parallel	SW	\$7,000.00

Total Cost for Street:	ORCHID TREE WAY	\$21,000.00
-------------------------------	------------------------	--------------------

Intersection ID and Street Names:	Type:	Orientation:
-----------------------------------	-------	--------------

7220 ORCHID TREE WAY and SILK TREE WAY			\$21,000.00
23798	Perpendicular	NE	\$7,000.00
23799	Curb Ramp Required	NW	\$7,000.00
23797	Perpendicular	SE	\$7,000.00

Total Cost for Street:	COLONNADE WAY	\$0.00
-------------------------------	----------------------	---------------

Intersection ID and Street Names:	Type:	Orientation:
-----------------------------------	-------	--------------

7221 COLONNADE WAY and RANCH RIVER DR			\$0.00
21469	No Sidewalk, Curb Ramp Not Required	NE	\$0.00
21470	No Sidewalk, Curb Ramp Not Required	SW	\$0.00

Total Cost for Street:	GLENRIDGE DR	\$0.00
-------------------------------	---------------------	---------------

Intersection ID and Street Names:	Type:	Orientation:
-----------------------------------	-------	--------------

7222 GLENRIDGE DR and LINCOLN AVE			\$0.00
1296	No Sidewalk, Curb Ramp Not Required	NE	\$0.00
1295	No Sidewalk, Curb Ramp Not Required	NW	\$0.00

Total Cost for Street: 47TH AVE			\$10,500.00
Intersection ID and Street Names:	Type:	Orientation:	
7224 47TH AVE and LEOLA WAY			\$10,500.00
135359	Curb Ramp Required	NE	\$7,000.00
135358	Parallel	NW	\$3,500.00
Total Cost for Street: SHOAL CREEK CT			\$28,000.00
Intersection ID and Street Names:	Type:	Orientation:	
7225 SHOAL CREEK CT and WINGED FOOT DR			\$28,000.00
34399	Parallel	NE	\$7,000.00
34400	Parallel	NW	\$7,000.00
34402	Parallel	SE	\$7,000.00
34401	Parallel	SW	\$7,000.00
Total Cost for Street: ASCOLANO AVE			\$0.00
Intersection ID and Street Names:	Type:	Orientation:	
7226 ASCOLANO AVE and MANZANILLO ST			\$0.00
13595	No Sidewalk, Curb Ramp Not Required	NW	\$0.00
13593	No Sidewalk, Curb Ramp Not Required	SE	\$0.00
13594	No Sidewalk, Curb Ramp Not Required	SW	\$0.00
Total Cost for Street: JULEP WAY			\$28,000.00
Intersection ID and Street Names:	Type:	Orientation:	
7227 JULEP WAY and PLANTATION DR			\$28,000.00
135985	Parallel	NE	\$7,000.00
135986	Parallel	NW	\$7,000.00
135984	Parallel	SE	\$7,000.00
135983	Parallel	SW	\$7,000.00
Total Cost for Street: PATTYPEAT WAY			\$21,000.00
Intersection ID and Street Names:	Type:	Orientation:	
7228 PATTYPEAT WAY and PATTYPEAT WAY			\$21,000.00
133652	Curb Ramp Required	NW	\$7,000.00
133654	Perpendicular	SE	\$7,000.00
133653	Perpendicular	SW	\$7,000.00

Total Cost for Street: LARCHWOOD WAY				\$28,000.00
Intersection ID and Street Names:		Type:	Orientation:	
7230 LARCHWOOD WAY and MODOC WAY				\$28,000.00
13300	Curb Ramp Required	NE	\$7,000.00	
13297	Perpendicular	NW	\$7,000.00	
13299	Curb Ramp Required	SE	\$7,000.00	
13298	Perpendicular	SW	\$7,000.00	
Total Cost for Street: POPPLETON WAY				\$7,000.00
Intersection ID and Street Names:		Type:	Orientation:	
7231 POPPLETON WAY and POPPLETON WAY				\$7,000.00
4667	Curb Ramp Required	NW	\$7,000.00	
Total Cost for Street: DRIVER WAY				\$56,000.00
Intersection ID and Street Names:		Type:	Orientation:	
7233 DRIVER WAY and ELVERTA RD				\$56,000.00
6689	Parallel	ENE	\$7,000.00	
6690	Parallel	ESE	\$7,000.00	
6688	Parallel	NNE	\$7,000.00	
6687	Parallel	NNW	\$7,000.00	
6691	Parallel	SSE	\$7,000.00	
6684	Parallel	SSW	\$7,000.00	
6686	Parallel	WNW	\$7,000.00	
6685	Parallel	WSW	\$7,000.00	
Total Cost for Street: FAIR OAKS BLVD				\$7,000.00
Intersection ID and Street Names:		Type:	Orientation:	
7234 FAIR OAKS BLVD and FAIR OAKS BLVD				\$7,000.00
8594	Curb Ramp Required	SE	\$7,000.00	
8593	Driveway	W		
Total Cost for Street: BRIGGS DR				\$21,000.00
Intersection ID and Street Names:		Type:	Orientation:	
7235 BRIGGS DR and STEELMAN CIR				\$21,000.00
10067	Parallel	NW	\$7,000.00	
10065	Curb Ramp Required	SE	\$7,000.00	
10066	Parallel	SW	\$7,000.00	

Total Cost for Street: GREENHOLME DR			
Intersection ID and Street Names:	Type:	Orientation:	
7236 GREENHOLME DR and HILLSDALE BLVD WALERGA RD			
7924	Driveway	S	
Total Cost for Street: AMERICAN RIVER DR \$21,000.00			
Intersection ID and Street Names:	Type:	Orientation:	
7237 AMERICAN RIVER DR and KADEMA DR			\$21,000.00
19825	Curb Ramp Required	NE	\$7,000.00
19824	Curb Ramp Required	SE	\$7,000.00
19823	Curb Ramp Required	SW	\$7,000.00
Total Cost for Street: NOVA PKWY \$21,000.00			
Intersection ID and Street Names:	Type:	Orientation:	
7238 NOVA PKWY and PLANET PKWY			\$21,000.00
5882	Curb Ramp Required	NE	\$7,000.00
5880	Curb Ramp Required	SE	\$7,000.00
5881	Curb Ramp Required	SW	\$7,000.00
Total Cost for Street: BUCKHORN DR \$21,000.00			
Intersection ID and Street Names:	Type:	Orientation:	
7239 BUCKHORN DR and MOUNT RAINIER DR			\$21,000.00
10218	Curb Ramp Required	NE	\$7,000.00
10217	Curb Ramp Required	SE	\$7,000.00
10216	Parallel	SW	\$7,000.00
Total Cost for Street: HILLSDALE BLVD \$10,500.00			
Intersection ID and Street Names:	Type:	Orientation:	
7241 HILLSDALE BLVD and WEATHERBY WAY			\$10,500.00
9892	No Sidewalk, Curb Ramp Not Required	NE	\$0.00
9891	Parallel	NW	\$3,500.00
9890	Parallel	SW	\$7,000.00
Total Cost for Street: CHURCHILL RD \$0.00			
Intersection ID and Street Names:	Type:	Orientation:	
7242 CHURCHILL RD and RUSHDEN DR			\$0.00
330	No Sidewalk, Curb Ramp Not Required	NE	\$0.00

Sacramento County

Access Compliance Survey Report - Curb Ramps

Cost Summary

327	No Sidewalk, Curb Ramp Not Required	NW	\$0.00
329	No Sidewalk, Curb Ramp Not Required	SE	\$0.00
328	No Sidewalk, Curb Ramp Not Required	SW	\$0.00

Total Cost for Street: CYRUS LN

Intersection ID and Street Names:	Type:	Orientation:
7243 CYRUS LN and FAIR OAKS BLVD		
4658	Driveway	S

Total Cost for Street: FLORINDA WAY**\$28,000.00**

Intersection ID and Street Names:	Type:	Orientation:
7244 FLORINDA WAY and SCOTTSDALE DR		\$28,000.00
9039	Perpendicular	NE
9042	Perpendicular	NW
9040	Perpendicular	SE
9041	Curb Ramp Required	SW
		\$7,000.00
		\$7,000.00
		\$7,000.00
		\$7,000.00

Total Cost for Street: MISSION AVE

Intersection ID and Street Names:	Type:	Orientation:
7245 MISSION AVE and SACA LN		
19725	Driveway	NE

Total Cost for Street: LAKEWOOD PARK DR**\$21,000.00**

Intersection ID and Street Names:	Type:	Orientation:
7246 LAKEWOOD PARK DR and TAHOE WOODS CT		\$21,000.00
17288	Curb Ramp Required	E
17287	Perpendicular	NW
17286	Perpendicular	SW
		\$7,000.00
		\$7,000.00
		\$7,000.00

Total Cost for Street: CALDER WAY**\$21,000.00**

Intersection ID and Street Names:	Type:	Orientation:
7247 CALDER WAY and OLD ORCHARD WAY		\$21,000.00
18974	Perpendicular	NE
18973	Perpendicular	NW
18975	Curb Ramp Required	SE
		\$7,000.00
		\$7,000.00
		\$7,000.00

Total Cost for Street: GREGORY WAY**\$21,000.00**

Intersection ID and Street Names:	Type:	Orientation:
-----------------------------------	-------	--------------

7248	GREGORY WAY	and	MEREDITH WAY		\$21,000.00
	447	Parallel		N	\$7,000.00
	133031	Curb Ramp Required		SE	\$7,000.00
	448	Parallel		W	\$7,000.00

Total Cost for Street:	HAZEL AVE	\$7,000.00
-------------------------------	------------------	-------------------

Intersection ID and Street Names:	Type:	Orientation:
-----------------------------------	-------	--------------

7250	HAZEL AVE	and	UNNAMED RD		\$7,000.00
	18920	No Sidewalk, Curb Ramp Not Required		NW	\$0.00
	18918	Curb Ramp Required		SE	\$7,000.00
	18919	No Sidewalk, Curb Ramp Not Required		SW	\$0.00

Total Cost for Street:	32ND AVE	\$21,000.00
-------------------------------	-----------------	--------------------

Intersection ID and Street Names:	Type:	Orientation:
-----------------------------------	-------	--------------

7251	32ND AVE	and	MENDOCINO BLVD		\$21,000.00
	2116	Curb Ramp Required		NW	\$7,000.00
	133033	Curb Ramp Required		SE	\$7,000.00
	2115	Curb Ramp Required		SW	\$7,000.00

Total Cost for Street:	EAST LN	\$0.00
-------------------------------	----------------	---------------

Intersection ID and Street Names:	Type:	Orientation:
-----------------------------------	-------	--------------

7252	EAST LN	and	WAYSIDE LN		\$0.00
	15966	No Sidewalk, Curb Ramp Not Required		NW	\$0.00
	15964	No Sidewalk, Curb Ramp Not Required		SE	\$0.00
	15965	No Sidewalk, Curb Ramp Not Required		SW	\$0.00

Total Cost for Street:	ARDEN WAY	\$21,000.00
-------------------------------	------------------	--------------------

Intersection ID and Street Names:	Type:	Orientation:
-----------------------------------	-------	--------------

7258	ARDEN WAY	and	HOOD RD		\$21,000.00
	133191	Curb Ramp Required		NW	\$7,000.00
	1789	Parallel		SE	\$7,000.00
	1790	Parallel		SW	\$7,000.00

Total Cost for Street:	ELKHORN BLVD	\$7,000.00
-------------------------------	---------------------	-------------------

Intersection ID and Street Names:	Type:	Orientation:
-----------------------------------	-------	--------------

7259	ELKHORN BLVD	and	GILLINGHAM WAY		\$7,000.00
	11267	Parallel		NW	\$3,500.00
	11265	Parallel		SE	\$3,500.00
	11266	No Sidewalk, Curb Ramp Not Required		SW	\$0.00

Total Cost for Street: ABBINGTON WAY			\$14,000.00
Intersection ID and Street Names:	Type:	Orientation:	
7260 ABBINGTON WAY and POKER LN			\$14,000.00
5189	No Sidewalk, Curb Ramp Not Required	NE	\$0.00
5188	Parallel	SE	\$7,000.00
5187	Parallel	SW	\$7,000.00

Total Cost for Street: BURNEY WAY			\$1,500.00
Intersection ID and Street Names:	Type:	Orientation:	
7261 BURNEY WAY and HOWE AVE			\$1,500.00
1705	Parallel	NE	\$500.00
1704	Parallel	SE	\$500.00
1706	Parallel	SW	\$500.00

Total Cost for Street: GARDEN ROSE DR			\$28,000.00
Intersection ID and Street Names:	Type:	Orientation:	
7263 GARDEN ROSE DR and HARVEST CREEK CT			\$28,000.00
12078	Parallel	NE	\$7,000.00
12077	Parallel	NW	\$7,000.00
12079	Parallel	SE	\$7,000.00
12076	Parallel	SW	\$7,000.00

Total Cost for Street: QUIET KNOLLS DR			\$14,000.00
Intersection ID and Street Names:	Type:	Orientation:	
7264 QUIET KNOLLS DR and TAWNY MEADOW WAY			\$14,000.00
6627	No Sidewalk, Curb Ramp Not Required	NE	\$0.00
6628	Perpendicular	NW	\$7,000.00
6629	Perpendicular	SW	\$7,000.00

Total Cost for Street: HILLSDALE BLVD			\$31,000.00
Intersection ID and Street Names:	Type:	Orientation:	
7265 HILLSDALE BLVD and MADISON AVE			\$31,000.00
6834	Parallel	ENE	\$7,000.00
6833	Island-Cut Through	NNE	\$10,000.00
6832	Parallel	NNW	\$3,500.00
6830	Parallel	SE	\$3,500.00
6829	Parallel	SW	\$3,500.00
6831	Parallel	WNW	\$3,500.00

Total Cost for Street: LINDA RIO DR			\$21,000.00
Intersection ID and Street Names:	Type:	Orientation:	
7266 LINDA RIO DR and MARIA WAY			\$21,000.00
7359	Perpendicular	NE	\$7,000.00
7360	Perpendicular	NW	\$7,000.00
7358	Curb Ramp Required	SE	\$7,000.00
Total Cost for Street: EAGLE POINT WAY			\$21,000.00
Intersection ID and Street Names:	Type:	Orientation:	
7267 EAGLE POINT WAY and YORBA LINDA CT			\$21,000.00
18201	Parallel	NW	\$7,000.00
18199	Parallel	SE	\$7,000.00
18200	Parallel	SW	\$7,000.00
Total Cost for Street: RIDGELINE LN			\$7,000.00
Intersection ID and Street Names:	Type:	Orientation:	
7268 RIDGELINE LN and SADDLE RIDGE WAY			\$7,000.00
31518	Curb Ramp Required	NW	\$7,000.00
31517	No Sidewalk, Curb Ramp Not Required	SE	\$0.00
31516	No Sidewalk, Curb Ramp Not Required	SW	\$0.00
Total Cost for Street: NEW BRITTON CIR			\$28,000.00
Intersection ID and Street Names:	Type:	Orientation:	
7271 NEW BRITTON CIR and OLD ENGLAND CT			\$28,000.00
5205	Parallel	NE	\$7,000.00
5204	Parallel	NW	\$7,000.00
5206	Parallel	SE	\$7,000.00
5203	Parallel	SW	\$7,000.00
Total Cost for Street: SHELLDRAKE CT			\$28,000.00
Intersection ID and Street Names:	Type:	Orientation:	
7272 SHELLDRAKE CT and WALNUT FAIR CIR			\$28,000.00
11907	Perpendicular	NE	\$7,000.00
11908	Perpendicular	NW	\$7,000.00
11910	Perpendicular	SE	\$7,000.00
11909	Perpendicular	SW	\$7,000.00

Total Cost for Street:	FORTUNA WAY	\$0.00
-------------------------------	--------------------	---------------

Intersection ID and Street Names:	Type:	Orientation:	
7274 FORTUNA WAY and ORO WAY			\$0.00
17784	No Sidewalk, Curb Ramp Not Required	NW	\$0.00
17786	No Sidewalk, Curb Ramp Not Required	SE	\$0.00
17785	No Sidewalk, Curb Ramp Not Required	SW	\$0.00

Total Cost for Street:	5TH PKWY	\$17,000.00
-------------------------------	-----------------	--------------------

Intersection ID and Street Names:	Type:	Orientation:	
7275 5TH PKWY and SATELLITE PKWY			\$17,000.00
5900	Parallel	NW	\$3,000.00
5902	Curb Ramp Required	SE	\$7,000.00
5901	Parallel	SW	\$7,000.00

Total Cost for Street:	DION CT	\$21,000.00
-------------------------------	----------------	--------------------

Intersection ID and Street Names:	Type:	Orientation:	
7276 DION CT and GAINSBORO WAY			\$21,000.00
134323	Curb Ramp Required	NE	\$7,000.00
134324	Perpendicular	SE	\$7,000.00
134325	Perpendicular	SW	\$7,000.00

Total Cost for Street:	JUGLANS DR	\$21,000.00
-------------------------------	-------------------	--------------------

Intersection ID and Street Names:	Type:	Orientation:	
7277 JUGLANS DR and PYRACANTHA CT			\$21,000.00
28216	Curb Ramp Required	N	\$7,000.00
27830	Curb Ramp Required	S	\$7,000.00
27829	Perpendicular	W	\$7,000.00

Total Cost for Street:	AUSTELL WAY	\$21,000.00
-------------------------------	--------------------	--------------------

Intersection ID and Street Names:	Type:	Orientation:	
7278 AUSTELL WAY and INGLESIDE WAY			\$21,000.00
10471	Perpendicular	NE	\$7,000.00
10470	Curb Ramp Required	NW	\$7,000.00
10472	Perpendicular	SE	\$7,000.00

Total Cost for Street:	6TH ST	\$7,000.00
-------------------------------	---------------	-------------------

Intersection ID and Street Names:	Type:	Orientation:	

7279 6TH ST and N ST			\$7,000.00
23396	No Sidewalk, Curb Ramp Not Required	NE	\$0.00
23395	Parallel	NW	\$7,000.00
23397	No Sidewalk, Curb Ramp Not Required	SE	\$0.00
23398	No Sidewalk, Curb Ramp Not Required	SW	\$0.00

Total Cost for Street: LAUREL ST			\$24,500.00
----------------------------------	--	--	-------------

Intersection ID and Street Names:	Type:	Orientation:
-----------------------------------	-------	--------------

7280 LAUREL ST and UNNAMED RD			\$24,500.00
24471	Perpendicular	ESE	\$7,000.00
24472	Parallel	NE	\$3,500.00
24468	No Sidewalk, Curb Ramp Not Required	NW	\$0.00
24470	Perpendicular	SSE	\$7,000.00
24469	Curb Ramp Required	SW	\$7,000.00

Total Cost for Street: APPIAN WAY			\$28,000.00
-----------------------------------	--	--	-------------

Intersection ID and Street Names:	Type:	Orientation:
-----------------------------------	-------	--------------

7282 APPIAN WAY and MADISON AVE			\$28,000.00
4250	Perpendicular	ESE	\$7,000.00
4253	Curb Ramp Required	NW	\$7,000.00
4251	Parallel	SSE	\$7,000.00
4252	Parallel	SW	\$7,000.00

Total Cost for Street: KENNETH AVE			\$14,000.00
------------------------------------	--	--	-------------

Intersection ID and Street Names:	Type:	Orientation:
-----------------------------------	-------	--------------

7283 KENNETH AVE and LONELY OAK CT			\$14,000.00
21898	Curb Ramp Required	NE	\$7,000.00
21899	No Sidewalk, Curb Ramp Not Required	NW	\$0.00
21900	Parallel	SW	\$7,000.00

Total Cost for Street: ANDREA BLVD			\$21,000.00
------------------------------------	--	--	-------------

Intersection ID and Street Names:	Type:	Orientation:
-----------------------------------	-------	--------------

7284 ANDREA BLVD and WOODSIDE DR			\$21,000.00
14426	Curb Ramp Required	NE	\$7,000.00
14427	Perpendicular	SE	\$7,000.00
14428	Perpendicular	SW	\$7,000.00

Total Cost for Street: AUSTIN WAY			\$21,000.00
-----------------------------------	--	--	-------------

Intersection ID and Street Names:	Type:	Orientation:
-----------------------------------	-------	--------------

7285 AUSTIN WAY and HARMS WAY				\$21,000.00
5807	Parallel	NW		\$7,000.00
5806	Parallel	SE		\$7,000.00
5805	Parallel	SW		\$7,000.00

Total Cost for Street: DELTA POINTE WAY				\$21,000.00
---	--	--	--	-------------

Intersection ID and Street Names:	Type:	Orientation:
-----------------------------------	-------	--------------

7286 DELTA POINTE WAY and ISTHMUS CT				\$21,000.00
135397	Perpendicular	NE		\$7,000.00
135399	Curb Ramp Required	NW		\$7,000.00
135398	Perpendicular	SE		\$7,000.00

Total Cost for Street: DENVER DR				\$21,000.00
----------------------------------	--	--	--	-------------

Intersection ID and Street Names:	Type:	Orientation:
-----------------------------------	-------	--------------

7287 DENVER DR and NAVARRE CT				\$21,000.00
3051	Curb Ramp Required	NE		\$7,000.00
3050	Curb Ramp Required	NW		\$7,000.00
3052	Curb Ramp Required	SE		\$7,000.00

Total Cost for Street: AZELL RD				\$0.00
---------------------------------	--	--	--	--------

Intersection ID and Street Names:	Type:	Orientation:
-----------------------------------	-------	--------------

7288 AZELL RD and GRANT AVE				\$0.00
25759	No Sidewalk, Curb Ramp Not Required	NE		\$0.00
25758	No Sidewalk, Curb Ramp Not Required	NW		\$0.00
25760	No Sidewalk, Curb Ramp Not Required	S		\$0.00

Total Cost for Street: MORNING SKYE WAY				\$17,500.00
---	--	--	--	-------------

Intersection ID and Street Names:	Type:	Orientation:
-----------------------------------	-------	--------------

7290 MORNING SKYE WAY and REDWATER DR				\$17,500.00
6536	Parallel	NE		\$7,000.00
6537	Parallel	SE		\$3,500.00
6538	Parallel	SW		\$7,000.00

Total Cost for Street: HARRISON ST				\$28,000.00
------------------------------------	--	--	--	-------------

Intersection ID and Street Names:	Type:	Orientation:
-----------------------------------	-------	--------------

7291 HARRISON ST and PRESIDENT AVE				\$28,000.00
7833	Perpendicular	NE		\$7,000.00
7830	Perpendicular	NW		\$7,000.00
7832	Perpendicular	SE		\$7,000.00

7831	Perpendicular	SW	\$7,000.00
Total Cost for Street: BARRACUDA WAY			\$21,000.00
Intersection ID and Street Names:	Type:	Orientation:	
7293 BARRACUDA WAY and SALMON FALLS DR			\$21,000.00
6729	Perpendicular	NW	\$7,000.00
6731	Curb Ramp Required	SE	\$7,000.00
6730	Perpendicular	SW	\$7,000.00
Total Cost for Street: ROSECREEK CT			\$21,000.00
Intersection ID and Street Names:	Type:	Orientation:	
7294 ROSECREEK CT and ROSEFIELD WAY			\$21,000.00
22188	Curb Ramp Required	NE	\$7,000.00
22187	Perpendicular	SE	\$7,000.00
22186	Perpendicular	SW	\$7,000.00
Total Cost for Street: FALL VALLEY WAY			\$21,000.00
Intersection ID and Street Names:	Type:	Orientation:	
7295 FALL VALLEY WAY and MILWHEEL CT			\$21,000.00
134523	Parallel	NE	\$7,000.00
134522	Parallel	NW	\$7,000.00
134521	Parallel	SW	\$7,000.00
Total Cost for Street: BLUE MARLIN CT			\$21,000.00
Intersection ID and Street Names:	Type:	Orientation:	
7296 BLUE MARLIN CT and DOLPHINFISH WAY			\$21,000.00
32223	Parallel	NE	\$7,000.00
32224	Parallel	NW	\$7,000.00
32225	Parallel	SE	\$7,000.00
Total Cost for Street: MARLBOROUGH WAY			\$21,000.00
Intersection ID and Street Names:	Type:	Orientation:	
7297 MARLBOROUGH WAY and SHERLOCK WAY			\$21,000.00
1087	Curb Ramp Required	NE	\$7,000.00
133034	Curb Ramp Required	NW	\$7,000.00
1088	Curb Ramp Required	SE	\$7,000.00

Total Cost for Street:	EL ORO ST	\$21,000.00
-------------------------------	------------------	--------------------

Intersection ID and Street Names:	Type:	Orientation:
7301 EL ORO ST and ROSARIO BLVD		
9427	Curb Ramp Required	NE
9428	Curb Ramp Required	SE
9429	Curb Ramp Required	SW

Total Cost for Street:	PASADENA AVE	\$14,000.00
-------------------------------	---------------------	--------------------

Intersection ID and Street Names:	Type:	Orientation:
7302 PASADENA AVE and PASAROBLES DR		
14262	Curb Ramp Required	NE
14263	Curb Ramp Required	NW
14264	No Sidewalk, Curb Ramp Not Required	SW

Total Cost for Street:	CHERRY GROVE CIR	\$1,500.00
-------------------------------	-------------------------	-------------------

Intersection ID and Street Names:	Type:	Orientation:
7303 CHERRY GROVE CIR and HAZELTON WAY		
23187	Parallel	NE
23186	Parallel	NW
23188	Parallel	SW

Total Cost for Street:	ANDOVER CT	\$21,000.00
-------------------------------	-------------------	--------------------

Intersection ID and Street Names:	Type:	Orientation:
7304 ANDOVER CT and LAURELWOOD WAY		
16700	Curb Ramp Required	NW
16702	Curb Ramp Required	SE
16701	Curb Ramp Required	SW

Total Cost for Street:	ABERDEEN WAY	\$14,000.00
-------------------------------	---------------------	--------------------

Intersection ID and Street Names:	Type:	Orientation:
7306 ABERDEEN WAY and PASADENA AVE		
22980	No Sidewalk, Curb Ramp Not Required	N
22982	Curb Ramp Required	SE
22981	Curb Ramp Required	SW

Total Cost for Street:	ESTATES DR	\$14,000.00
-------------------------------	-------------------	--------------------

Intersection ID and Street Names:	Type:	Orientation:
-----------------------------------	-------	--------------

7307	ESTATES DR	and	WYCOMBE DR		\$14,000.00
	16508		Curb Ramp Required	NW	\$7,000.00
	16506		No Sidewalk, Curb Ramp Not Required	SE	\$0.00
	16507		Curb Ramp Required	SW	\$7,000.00

Total Cost for Street:	LINDEN GROVE WAY	\$21,000.00
-------------------------------	-------------------------	--------------------

Intersection ID and Street Names:	Type:	Orientation:
-----------------------------------	-------	--------------

7308	LINDEN GROVE WAY	and	OAK LEAF AVE		\$21,000.00
	19702		Curb Ramp Required	NE	\$7,000.00
	19703		Curb Ramp Required	NW	\$7,000.00
	19701		Curb Ramp Required	SE	\$7,000.00

Total Cost for Street:	MURRAY PL	\$21,000.00
-------------------------------	------------------	--------------------

Intersection ID and Street Names:	Type:	Orientation:
-----------------------------------	-------	--------------

7309	MURRAY PL	and	SUNBONNET DR		\$21,000.00
	29466		Curb Ramp Required	NW	\$7,000.00
	29468		Perpendicular	SE	\$7,000.00
	29467		Perpendicular	SW	\$7,000.00

Total Cost for Street:	REVELSTOK DR	\$21,000.00
-------------------------------	---------------------	--------------------

Intersection ID and Street Names:	Type:	Orientation:
-----------------------------------	-------	--------------

7312	REVELSTOK DR	and	RUSKIN CT		\$21,000.00
	9590		Curb Ramp Required	NE	\$7,000.00
	9587		Curb Ramp Required	SE	\$7,000.00
	9591		Curb Ramp Required	SW	\$7,000.00

Total Cost for Street:	EL CAMINO AVE	\$17,500.00
-------------------------------	----------------------	--------------------

Intersection ID and Street Names:	Type:	Orientation:
-----------------------------------	-------	--------------

7313	EL CAMINO AVE	and	IONE ST		\$17,500.00
	16196		Parallel	NE	\$7,000.00
	16195		Perpendicular	NW	\$6,500.00
	16193		Parallel	SE	\$500.00
	16194		Parallel	SW	\$3,500.00

Total Cost for Street:	AZINGER WAY	\$21,000.00
-------------------------------	--------------------	--------------------

Intersection ID and Street Names:	Type:	Orientation:
-----------------------------------	-------	--------------

7314	AZINGER WAY	and	MCCARRON WAY		\$21,000.00
	134595		Parallel	NW	\$7,000.00
	134596		Parallel	SE	\$7,000.00

134594	Parallel	SW	\$7,000.00
--------	----------	----	------------

Total Cost for Street:	BIG SKY DR	\$28,000.00
-------------------------------	-------------------	--------------------

Intersection ID and Street Names:	Type:	Orientation:
-----------------------------------	-------	--------------

7315 BIG SKY DR and ELVERTA RD		\$28,000.00
---------------------------------------	--	--------------------

23770	Perpendicular	NE	\$7,000.00
23771	Perpendicular	NW	\$7,000.00
20132	Perpendicular	SE	\$7,000.00
20131	Parallel	SW	\$7,000.00

Total Cost for Street:	BERRENDO DR	\$7,000.00
-------------------------------	--------------------	-------------------

Intersection ID and Street Names:	Type:	Orientation:
-----------------------------------	-------	--------------

7316 BERRENDO DR and EASTERN AVE		\$7,000.00
---	--	-------------------

15927	Curb Ramp Required	NE	\$7,000.00
15925	No Sidewalk, Curb Ramp Not Required	NW	\$0.00
15926	No Sidewalk, Curb Ramp Not Required	SW	\$0.00

Total Cost for Street:	51ST ST	\$21,000.00
-------------------------------	----------------	--------------------

Intersection ID and Street Names:	Type:	Orientation:
-----------------------------------	-------	--------------

7318 51ST ST and 52ND AVE		\$21,000.00
----------------------------------	--	--------------------

5707	Curb Ramp Required	NE	\$7,000.00
5709	Parallel	SE	\$7,000.00
5708	Curb Ramp Required	SW	\$7,000.00

Total Cost for Street:	2ND ST	\$28,000.00
-------------------------------	---------------	--------------------

Intersection ID and Street Names:	Type:	Orientation:
-----------------------------------	-------	--------------

7319 2ND ST and LINN WAY		\$28,000.00
---------------------------------	--	--------------------

23692	Perpendicular	NE	\$7,000.00
23689	Curb Ramp Required	NW	\$7,000.00
23691	Perpendicular	SE	\$7,000.00
23690	Curb Ramp Required	SW	\$7,000.00

Total Cost for Street:	SAN ARDO WAY	\$21,000.00
-------------------------------	---------------------	--------------------

Intersection ID and Street Names:	Type:	Orientation:
-----------------------------------	-------	--------------

7323 SAN ARDO WAY and SANTA FE WAY		\$21,000.00
---	--	--------------------

9511	Curb Ramp Required	NW	\$7,000.00
9513	Curb Ramp Required	SE	\$7,000.00
9512	Curb Ramp Required	SW	\$7,000.00

Total Cost for Street: HOLLOWSTONE WAY			\$21,000.00
Intersection ID and Street Names:	Type:	Orientation:	
7326 HOLLOWSTONE WAY and LOCKERBIE CT			\$21,000.00
14910	Curb Ramp Required	N	\$7,000.00
14911	Perpendicular	SE	\$7,000.00
14912	Perpendicular	SW	\$7,000.00

Total Cost for Street: BELLINGHAM WAY			\$21,000.00
Intersection ID and Street Names:	Type:	Orientation:	
7327 BELLINGHAM WAY and CHAUNCEY WAY			\$21,000.00
17845	Curb Ramp Required	E	\$7,000.00
17846	Curb Ramp Required	N	\$7,000.00
17844	Curb Ramp Required	S	\$7,000.00

Total Cost for Street: NARRAGANSET WAY			\$21,000.00
Intersection ID and Street Names:	Type:	Orientation:	
7328 NARRAGANSET WAY and WETHERSFIELD DR			\$21,000.00
25149	Parallel	E	\$7,000.00
25150	Parallel	N	\$7,000.00
25151	Parallel	S	\$7,000.00

Total Cost for Street: GEORGIA DR			\$21,000.00
Intersection ID and Street Names:	Type:	Orientation:	
7329 GEORGIA DR and ROSARIO BLVD			\$21,000.00
9409	Parallel	NE	\$7,000.00
9407	Parallel	SE	\$7,000.00
9408	Parallel	SW	\$7,000.00

Total Cost for Street: MONET WAY			\$21,000.00
Intersection ID and Street Names:	Type:	Orientation:	
7331 MONET WAY and TACOMIC DR			\$21,000.00
9848	Curb Ramp Required	NE	\$7,000.00
9847	Perpendicular	NW	\$7,000.00
9849	Curb Ramp Required	SE	\$7,000.00

Total Cost for Street: ETHAN WAY			\$14,000.00
Intersection ID and Street Names:	Type:	Orientation:	

7332	ETHAN WAY	and	WYDA WAY		\$14,000.00
	3791	Curb ramp required	NE		\$7,000.00
	3790	Perpendicular	SE		\$7,000.00

Total Cost for Street: ROSEBROOK WAY					\$21,000.00
--------------------------------------	--	--	--	--	-------------

Intersection ID and Street Names:	Type:	Orientation:
-----------------------------------	-------	--------------

7333	ROSEBROOK WAY	and	ROSEPORT WAY		\$21,000.00
	22158	Perpendicular	NE		\$7,000.00
	22159	Perpendicular	NW		\$7,000.00
	22160	Curb Ramp Required	SW		\$7,000.00

Total Cost for Street: LAHONTAN CT					\$21,000.00
------------------------------------	--	--	--	--	-------------

Intersection ID and Street Names:	Type:	Orientation:
-----------------------------------	-------	--------------

7335	LAHONTAN CT	and	PHOENICIAN WAY		\$21,000.00
	34477	Parallel	NE		\$7,000.00
	34478	Parallel	NW		\$7,000.00
	34479	Parallel	SW		\$7,000.00

Total Cost for Street: KIMBLEWICK WAY					\$21,000.00
---------------------------------------	--	--	--	--	-------------

Intersection ID and Street Names:	Type:	Orientation:
-----------------------------------	-------	--------------

7337	KIMBLEWICK WAY	and	WRENFORD WAY		\$21,000.00
	14740	Perpendicular	NE		\$7,000.00
	14739	Perpendicular	NW		\$7,000.00
	14741	Curb Ramp Required	SE		\$7,000.00

Total Cost for Street: HEMPSTEAD RD					\$0.00
-------------------------------------	--	--	--	--	--------

Intersection ID and Street Names:	Type:	Orientation:
-----------------------------------	-------	--------------

7340	HEMPSTEAD RD	and	MORSE AVE		\$0.00
	302	No Sidewalk, Curb Ramp Not Required	NE		\$0.00
	303	No Sidewalk, Curb Ramp Not Required	SE		\$0.00

Total Cost for Street: 15TH AVE					\$28,000.00
---------------------------------	--	--	--	--	-------------

Intersection ID and Street Names:	Type:	Orientation:
-----------------------------------	-------	--------------

7341	15TH AVE	and	43RD ST		\$28,000.00
	30480	Perpendicular	NE		\$7,000.00
	30477	Perpendicular	NW		\$7,000.00
	30479	Perpendicular	SE		\$7,000.00
	30478	Perpendicular	SW		\$7,000.00

Total Cost for Street: BONNY KAYE CT			\$22,000.00
Intersection ID and Street Names:	Type:	Orientation:	
7342 BONNY KAYE CT and CASTLE WYND DR			\$22,000.00
6260	Parallel	NE	\$8,000.00
6258	Parallel	NW	\$7,000.00
6259	Parallel	SE	\$7,000.00
Total Cost for Street: ARBOLEDA DR			\$0.00
Intersection ID and Street Names:	Type:	Orientation:	
7343 ARBOLEDA DR and YVONNE WAY			\$0.00
13912	No Sidewalk, Curb Ramp Not Required	NE	\$0.00
13911	No Sidewalk, Curb Ramp Not Required	NW	\$0.00
13910	No Sidewalk, Curb Ramp Not Required	SW	\$0.00
Total Cost for Street: OAKHOLLOW DR			\$21,000.00
Intersection ID and Street Names:	Type:	Orientation:	
7345 OAKHOLLOW DR and ROBERT FROST WAY			\$21,000.00
9766	Curb Ramp Required	NE	\$7,000.00
9767	Curb Ramp Required	NW	\$7,000.00
9765	Curb Ramp Required	SE	\$7,000.00
Total Cost for Street: BISHOP WAY			\$21,000.00
Intersection ID and Street Names:	Type:	Orientation:	
7346 BISHOP WAY and CHAPEL WAY			\$21,000.00
7899	Curb Ramp Required	NE	\$7,000.00
7900	Curb Ramp Required	NW	\$7,000.00
7901	Curb Ramp Required	SE	\$7,000.00
Total Cost for Street: COLLEGE OAK DR			\$21,000.00
Intersection ID and Street Names:	Type:	Orientation:	
7347 COLLEGE OAK DR and SUMMERWOOD CIR			\$21,000.00
14074	Perpendicular	NE	\$7,000.00
14075	Perpendicular	SE	\$7,000.00
14076	Curb Ramp Required	SW	\$7,000.00
Total Cost for Street: ALLEGRO CT			\$24,500.00
Intersection ID and Street Names:	Type:	Orientation:	

7350 ALLEGRO CT	and	CONTRALTO WAY		\$24,500.00
28379	Parallel	NE		\$7,000.00
28378	Parallel	NW		\$7,000.00
28376	Parallel	SE		\$3,500.00
28377	Parallel	SW		\$7,000.00

Total Cost for Street:	BEECH AVE	\$7,000.00
-------------------------------	------------------	-------------------

Intersection ID and Street Names:	Type:	Orientation:
-----------------------------------	-------	--------------

7352 BEECH AVE	and	OAK AVE		\$7,000.00
29781	No Sidewalk, Curb Ramp Not Required	NE		\$0.00
29780	No Sidewalk, Curb Ramp Not Required	NW		\$0.00
29782	No Sidewalk, Curb Ramp Not Required	SE		\$0.00
29779	Perpendicular	SW		\$7,000.00

Total Cost for Street:	LA MIRADA CIR	\$0.00
-------------------------------	----------------------	---------------

Intersection ID and Street Names:	Type:	Orientation:
-----------------------------------	-------	--------------

7354 LA MIRADA CIR	and	LA SERENA DR		\$0.00
32778	No Sidewalk, Curb Ramp Not Required	NE		\$0.00
32777	No Sidewalk, Curb Ramp Not Required	SE		\$0.00
32779	No Sidewalk, Curb Ramp Not Required	SW		\$0.00

Total Cost for Street:	KALWANI CIR	\$21,000.00
-------------------------------	--------------------	--------------------

Intersection ID and Street Names:	Type:	Orientation:
-----------------------------------	-------	--------------

7355 KALWANI CIR	and	SHADA WAY		\$21,000.00
29883	Perpendicular	NW		\$7,000.00
29885	Curb Ramp Required	SE		\$7,000.00
29884	Perpendicular	SW		\$7,000.00

Total Cost for Street:	DIAMOND ROCK DR	\$14,000.00
-------------------------------	------------------------	--------------------

Intersection ID and Street Names:	Type:	Orientation:
-----------------------------------	-------	--------------

7358 DIAMOND ROCK DR	and	ELVERTA RD		\$14,000.00
28323	Parallel	SE		\$7,000.00
28322	Parallel	SW		\$7,000.00

Total Cost for Street:	BASTIEN CT	\$28,000.00
-------------------------------	-------------------	--------------------

Intersection ID and Street Names:	Type:	Orientation:
-----------------------------------	-------	--------------

7359 BASTIEN CT	and	SUMMER SKY DR		\$28,000.00
29951	Perpendicular	NE		\$7,000.00
29950	Perpendicular	NW		\$7,000.00

Sacramento County

Access Compliance Survey Report - Curb Ramps

Cost Summary

29952	Perpendicular	SE	\$7,000.00
29949	Perpendicular	SW	\$7,000.00
Total Cost for Street: KENDRA CT			\$13,500.00
Intersection ID and Street Names:		Type:	Orientation:
7360 KENDRA CT and PALMYRA DR			\$13,500.00
133862	Parallel	NE	\$3,000.00
133863	Parallel	NW	\$3,500.00
133861	Parallel	SE	\$3,500.00
133864	Parallel	SW	\$3,500.00
Total Cost for Street: AZINGER WAY			\$21,000.00
Intersection ID and Street Names:		Type:	Orientation:
7363 AZINGER WAY and GARNER CT			\$21,000.00
134612	Parallel	NW	\$7,000.00
134610	Parallel	SE	\$7,000.00
134611	Parallel	SW	\$7,000.00
Total Cost for Street: MIDIRON DR			\$21,000.00
Intersection ID and Street Names:		Type:	Orientation:
7364 MIDIRON DR and NIBLICK WAY			\$21,000.00
8400	Curb Ramp Required	NE	\$7,000.00
8399	Curb Ramp Required	NW	\$7,000.00
8398	Curb Ramp Required	SW	\$7,000.00
Total Cost for Street: BELCOT RD			\$21,000.00
Intersection ID and Street Names:		Type:	Orientation:
7366 BELCOT RD and WOODSTOCK WAY			\$21,000.00
1406	Curb Ramp Required	NE	\$7,000.00
133147	Curb Ramp Required	NW	\$7,000.00
1407	Curb Ramp Required	SE	\$7,000.00
Total Cost for Street: EAGLE BEND CT			\$21,000.00
Intersection ID and Street Names:		Type:	Orientation:
7367 EAGLE BEND CT and PHOENICIAN WAY			\$21,000.00
134552	Parallel	NE	\$7,000.00
134553	Parallel	NW	\$7,000.00
134554	Parallel	SW	\$7,000.00

Total Cost for Street: COTTAGE WAY			\$1,500.00
Intersection ID and Street Names:	Type:	Orientation:	
7368 COTTAGE WAY and HACIENDA WAY			\$1,500.00
1769	Parallel	NE	\$500.00
1770	Parallel	NW	\$500.00
1771	Parallel	SE	\$500.00

Total Cost for Street: ELK GROVE FLORIN RD			\$21,000.00
Intersection ID and Street Names:	Type:	Orientation:	
7369 ELK GROVE FLORIN RD and LEMAS RD			\$21,000.00
14930	Perpendicular	NW	\$7,000.00
14929	Curb Ramp Required	SE	\$7,000.00
14928	Perpendicular	SW	\$7,000.00

Total Cost for Street: FIRESTONE WAY			\$21,000.00
Intersection ID and Street Names:	Type:	Orientation:	
7370 FIRESTONE WAY and HARSTON WAY			\$21,000.00
5142	Parallel	NE	\$7,000.00
5141	Parallel	NW	\$7,000.00
5140	Parallel	SW	\$7,000.00

Total Cost for Street: CHAU PL			
Intersection ID and Street Names:	Type:	Orientation:	
7371 CHAU PL and STEVENSON AVE			
26365	Driveway	N	

Total Cost for Street: ANTELOPE RD			\$13,000.00
Intersection ID and Street Names:	Type:	Orientation:	
7372 ANTELOPE RD and HOLBROOK WAY			\$13,000.00
12965	Parallel	NW	\$2,500.00
12978	Parallel	SE	\$3,500.00
12977	Parallel	SW	\$7,000.00

Total Cost for Street: BELLINGHAM WAY			\$21,000.00
Intersection ID and Street Names:	Type:	Orientation:	
7374 BELLINGHAM WAY and SUTTON WAY			\$21,000.00
31435	Curb Ramp Required	E	\$7,000.00

Sacramento County

Access Compliance Survey Report - Curb Ramps

Cost Summary

31436	Curb Ramp Required	NW	\$7,000.00
133110	Curb Ramp Required	SE	\$7,000.00
Total Cost for Street: BRUNS WAY			\$0.00
Intersection ID and Street Names: Type: Orientation:			
7375 BRUNS WAY and JERRY WAY			\$0.00
11491	No Sidewalk, Curb Ramp Not Required	NE	\$0.00
11490	No Sidewalk, Curb Ramp Not Required	NW	\$0.00
11489	No Sidewalk, Curb Ramp Not Required	SE	\$0.00
Total Cost for Street: K PKWY			\$21,000.00
Intersection ID and Street Names: Type: Orientation:			
7376 K PKWY and SOUTH PKWY			\$21,000.00
135480	Curb Ramp Required	NE	\$7,000.00
135478	Curb Ramp Required	NW	\$7,000.00
135479	Curb Ramp Required	SW	\$7,000.00
Total Cost for Street: MARBLE WAY			\$21,000.00
Intersection ID and Street Names: Type: Orientation:			
7377 MARBLE WAY and SLATE WAY			\$21,000.00
4627	Curb Ramp Required	NW	\$7,000.00
4629	Curb Ramp Required	SE	\$7,000.00
4628	Curb Ramp Required	SW	\$7,000.00
Total Cost for Street: DEDDINGTON WAY			\$21,000.00
Intersection ID and Street Names: Type: Orientation:			
7381 DEDDINGTON WAY and HASELMERE CT			\$21,000.00
133423	Parallel	NE	\$7,000.00
133425	Parallel	SE	\$7,000.00
133424	Parallel	W	\$7,000.00
Total Cost for Street: FLORIN RD			\$31,000.00
Intersection ID and Street Names: Type: Orientation:			
7382 FLORIN RD and FRANKLIN BLVD			\$31,000.00
136637	Parallel	ENE	\$7,000.00
136636	Island-Cut Through	ESE	\$10,000.00
136638	Parallel	NNE	\$7,000.00
136635	Parallel	SE	\$7,000.00

Total Cost for Street: FOXPARK CT				\$21,000.00
Intersection ID and Street Names:		Type:	Orientation:	
7383 FOXPARK CT and REDWATER DR				\$21,000.00
20373	Perpendicular	NE		\$7,000.00
20372	Perpendicular	NW		\$7,000.00
20371	Curb Ramp Required	SW		\$7,000.00
Total Cost for Street: EL CAMINO AVE				\$14,000.00
Intersection ID and Street Names:		Type:	Orientation:	
7384 EL CAMINO AVE and HAZELWOOD AVE				\$14,000.00
16748	No Sidewalk, Curb Ramp Not Required	NE		\$0.00
16747	No Sidewalk, Curb Ramp Not Required	NW		\$0.00
16746	Curb Ramp Required	SE		\$7,000.00
16749	Curb Ramp Required	SW		\$7,000.00
Total Cost for Street: ELKHORN BLVD				\$27,500.00
Intersection ID and Street Names:		Type:	Orientation:	
7387 ELKHORN BLVD and SPRIG DR				\$27,500.00
14507	Parallel	NE		\$7,000.00
14506	Parallel	NNW		\$3,500.00
14505	Parallel	NW		\$3,000.00
14502	Parallel	SE		\$7,000.00
14503	Parallel	SSW		\$3,500.00
14504	Parallel	SW		\$3,500.00
Total Cost for Street: BARRETT RD				\$7,000.00
Intersection ID and Street Names:		Type:	Orientation:	
7388 BARRETT RD and PINE CREST CIR				\$7,000.00
1162	No Sidewalk, Curb Ramp Not Required	NE		\$0.00
133035	Curb Ramp Required	NW		\$7,000.00
1161	No Sidewalk, Curb Ramp Not Required	SE		\$0.00
Total Cost for Street: FAWN RUN WAY				\$21,000.00
Intersection ID and Street Names:		Type:	Orientation:	
7389 FAWN RUN WAY and MORNING SKYE WAY				\$21,000.00
6552	Parallel	NE		\$7,000.00
6554	Parallel	NW		\$7,000.00
6553	Parallel	SE		\$7,000.00

Total Cost for Street: CALIFORNIA AVE				\$0.00
Intersection ID and Street Names:		Type:	Orientation:	
7390 CALIFORNIA AVE and ROSY LN				\$0.00
8272	No Sidewalk, Curb Ramp Not Required	NE		\$0.00
8271	Driveway	W		
Total Cost for Street: KNAPWOOD CT				\$21,000.00
Intersection ID and Street Names:		Type:	Orientation:	
7393 KNAPWOOD CT and LEWIS AVE				\$21,000.00
25863	Parallel	NE		\$7,000.00
25865	Parallel	NW		\$7,000.00
25864	Parallel	SE		\$7,000.00
Total Cost for Street: FRENHAM WAY				\$6,500.00
Intersection ID and Street Names:		Type:	Orientation:	
7394 FRENHAM WAY and MATADOR WAY				\$6,500.00
9241	Parallel	NE		\$3,000.00
9242	Parallel	SE		\$500.00
9243	Parallel	SW		\$3,000.00
Total Cost for Street: CENTRAL AVE				\$21,000.00
Intersection ID and Street Names:		Type:	Orientation:	
7395 CENTRAL AVE and DOMITIAN ST				\$21,000.00
18625	Parallel	NE		\$7,000.00
18626	Parallel	NW		\$7,000.00
18627	Curb Ramp Required	SW		\$7,000.00
Total Cost for Street: CASTLEWOOD DR				\$1,000.00
Intersection ID and Street Names:		Type:	Orientation:	
7396 CASTLEWOOD DR and EL CAMINO AVE				\$1,000.00
19369	Parallel	NE		\$500.00
19368	Parallel	NW		\$500.00
19370	No Sidewalk, Curb Ramp Not Required	SE		\$0.00
Total Cost for Street: E KNOLL DR				\$14,000.00
Intersection ID and Street Names:		Type:	Orientation:	
7397 E KNOLL DR and MADISON AVE				\$14,000.00

Sacramento County

Access Compliance Survey Report - Curb Ramps

Cost Summary

11540	Perpendicular	NE	\$7,000.00
11541	Perpendicular	NW	\$7,000.00
11539	No Sidewalk, Curb Ramp Not Required	SE	\$0.00

Total Cost for Street:	ADIRONDACK WAY	\$21,000.00
-------------------------------	-----------------------	--------------------

Intersection ID and Street Names:	Type:	Orientation:
-----------------------------------	-------	--------------

7400	ADIRONDACK WAY	and	HYANNIS WAY		\$21,000.00
	28759		Curb Ramp Required	NE	\$7,000.00
	28761		Curb Ramp Required	SE	\$7,000.00
	28760		Curb Ramp Required	W	\$7,000.00

Total Cost for Street:	GARFIELD AVE	\$21,000.00
-------------------------------	---------------------	--------------------

Intersection ID and Street Names:	Type:	Orientation:
-----------------------------------	-------	--------------

7401	GARFIELD AVE	and	TIBURON WAY		\$21,000.00
	13496		Curb Ramp Required	NE	\$7,000.00
	13497		Curb Ramp Required	NW	\$7,000.00
	13498		Curb Ramp Required	SW	\$7,000.00

Total Cost for Street:	JACOB LN	\$21,000.00
-------------------------------	-----------------	--------------------

Intersection ID and Street Names:	Type:	Orientation:
-----------------------------------	-------	--------------

7402	JACOB LN	and	KEANE DR		\$21,000.00
	1108		Curb Ramp Required	NE	\$7,000.00
	133036		Curb Ramp Required	NW	\$7,000.00
	1107		Curb Ramp Required	SE	\$7,000.00

Total Cost for Street:	COUNTRY PARK DR	\$21,000.00
-------------------------------	------------------------	--------------------

Intersection ID and Street Names:	Type:	Orientation:
-----------------------------------	-------	--------------

7403	COUNTRY PARK DR	and	FIELDPOPPY CIR	\$21,000.00
	30652	Perpendicular	NE	\$7,000.00
	30653	Perpendicular	SE	\$7,000.00
	30654	Curb Ramp Required	SW	\$7,000.00

Total Cost for Street:	GOLD EXPRESS DR	\$1,000.00
-------------------------------	------------------------	-------------------

Intersection ID and Street Names:	Type:	Orientation:
-----------------------------------	-------	--------------

7404	GOLD EXPRESS DR	and	SUNRISE BLVD		\$1,000.00
	134678		Parallel	NE	\$500.00
	134679		Blended Transition	SE	\$500.00

Total Cost for Street: LOST DEER LN		
Intersection ID and Street Names:	Type:	Orientation:
7407 LOST DEER LN and VAN ALSTINE AVE		
8307	Driveway	N

Total Cost for Street: KENNETH AVE			\$21,000.00
Intersection ID and Street Names:	Type:	Orientation:	
7408 KENNETH AVE and OLD RANCH RD			\$21,000.00
18743	Curb Ramp Required	NE	\$7,000.00
18744	Perpendicular	NW	\$7,000.00
18745	Perpendicular	SW	\$7,000.00

Total Cost for Street: GLENRIDGE DR			\$21,000.00
Intersection ID and Street Names:	Type:	Orientation:	
7409 GLENRIDGE DR and STOLLWOOD DR			\$21,000.00
1315	Parallel	NE	\$7,000.00
1316	Parallel	NW	\$7,000.00
1314	Parallel	SE	\$7,000.00

Total Cost for Street: BOWLING DR			\$21,000.00
Intersection ID and Street Names:	Type:	Orientation:	
7410 BOWLING DR and LAMONT WAY			\$21,000.00
5977	Curb Ramp Required	NE	\$7,000.00
5976	Curb Ramp Required	NW	\$7,000.00
5978	Curb Ramp Required	SE	\$7,000.00

Total Cost for Street: HIALEAH WAY			\$21,500.00
Intersection ID and Street Names:	Type:	Orientation:	
7411 HIALEAH WAY and KENNETH AVE			\$21,500.00
21896	Parallel	NE	\$500.00
21895	Perpendicular	NW	\$7,000.00
21897	Perpendicular	SE	\$7,000.00
21894	Perpendicular	SW	\$7,000.00

Total Cost for Street: 2ND ST			\$3,000.00
Intersection ID and Street Names:	Type:	Orientation:	
7412 2ND ST and ELKHORN BLVD			\$3,000.00

Sacramento County

Access Compliance Survey Report - Curb Ramps

Cost Summary

23700	Parallel	NE	\$3,000.00
23699	No Sidewalk, Curb Ramp Not Required	NW	\$0.00
23718	No Sidewalk, Curb Ramp Not Required	SE	\$0.00
23719	No Sidewalk, Curb Ramp Not Required	SW	\$0.00

Total Cost for Street: KEANE DR**\$21,000.00**

Intersection ID and Street Names:	Type:	Orientation:	
7414 KEANE DR and KEANE DR			\$21,000.00
19809	Curb Ramp Required	NE	\$7,000.00
19810	Curb Ramp Required	NW	\$7,000.00
19808	Curb Ramp Required	SE	\$7,000.00

Total Cost for Street: JADE CT**\$0.00**

Intersection ID and Street Names:	Type:	Orientation:	
7415 JADE CT and NAIFY ST			\$0.00
18473	No Sidewalk, Curb Ramp Not Required	N	\$0.00
18471	No Sidewalk, Curb Ramp Not Required	SE	\$0.00
18472	No Sidewalk, Curb Ramp Not Required	SW	\$0.00

Total Cost for Street: BODEGA CT**\$14,000.00**

Intersection ID and Street Names:	Type:	Orientation:	
7416 BODEGA CT and WATT AVE			\$14,000.00
187	Curb Ramp Required	NE	\$7,000.00
188	Curb Ramp Required	SE	\$7,000.00

Total Cost for Street: CITRUS AVE**\$0.00**

Intersection ID and Street Names:	Type:	Orientation:	
7417 CITRUS AVE and MEADER AVE			\$0.00
10607	No Sidewalk, Curb Ramp Not Required	NE	\$0.00
10605	No Sidewalk, Curb Ramp Not Required	NW	\$0.00
10606	No Sidewalk, Curb Ramp Not Required	SE	\$0.00

Total Cost for Street: 75TH ST**\$21,000.00**

Intersection ID and Street Names:	Type:	Orientation:	
7418 75TH ST and LAWNWOOD DR			\$21,000.00
8964	Perpendicular	NE	\$7,000.00
8963	Perpendicular	NW	\$7,000.00
8965	Curb Ramp Required	SE	\$7,000.00

Total Cost for Street: FORMAN WAY				\$21,000.00
Intersection ID and Street Names:		Type:	Orientation:	
7421 FORMAN WAY and LAWNWOOD DR				\$21,000.00
8920	Curb Ramp Required	NW	\$7,000.00	
8921	Curb Ramp Required	SE	\$7,000.00	
8922	Curb Ramp Required	SW	\$7,000.00	
Total Cost for Street: MARKLEY WAY				\$21,000.00
Intersection ID and Street Names:		Type:	Orientation:	
7422 MARKLEY WAY and OGILBY WAY				\$21,000.00
4925	Curb Ramp Required	NE	\$7,000.00	
4924	Curb Ramp Required	SE	\$7,000.00	
4923	Curb Ramp Required	SW	\$7,000.00	
Total Cost for Street: BUTANO DR				\$0.00
Intersection ID and Street Names:		Type:	Orientation:	
7423 BUTANO DR and KINGS WAY				\$0.00
17222	No Sidewalk, Curb Ramp Not Required	NE	\$0.00	
17219	No Sidewalk, Curb Ramp Not Required	NW	\$0.00	
17221	No Sidewalk, Curb Ramp Not Required	SE	\$0.00	
17220	No Sidewalk, Curb Ramp Not Required	SW	\$0.00	
Total Cost for Street: GALEWOOD WAY				\$21,000.00
Intersection ID and Street Names:		Type:	Orientation:	
7425 GALEWOOD WAY and GLENRIDGE DR				\$21,000.00
1311	Parallel	NE	\$7,000.00	
1310	Parallel	SE	\$7,000.00	
1309	Parallel	SW	\$7,000.00	
Total Cost for Street: MCCLELLAN MALL				\$21,000.00
Intersection ID and Street Names:		Type:	Orientation:	
7426 MCCLELLAN MALL and OMALLEY AVE				\$21,000.00
24541	Curb Ramp Required	NE	\$7,000.00	
24540	Curb Ramp Required	NW	\$7,000.00	
24538	No Sidewalk, Curb Ramp Not Required	SE	\$0.00	
24539	Curb Ramp Required	SW	\$7,000.00	

Total Cost for Street: MARYSVILLE BLVD			\$20,500.00
Intersection ID and Street Names:	Type:	Orientation:	
7427 MARYSVILLE BLVD and W ELKHORN BLVD			\$20,500.00
23642	Pedestrian Pad	ENE	\$2,500.00
23643	Pedestrian Pad	ESE	\$2,500.00
23641	Pedestrian Pad	NNE	\$2,500.00
23640	Pedestrian Pad	NNW	\$3,000.00
23644	Pedestrian Pad	SSE	\$2,500.00
23637	Pedestrian Pad	SSW	\$2,500.00
23639	Pedestrian Pad	WNW	\$2,500.00
23638	Pedestrian Pad	WSW	\$2,500.00
Total Cost for Street: DAMON AVE			\$21,000.00
Intersection ID and Street Names:	Type:	Orientation:	
7430 DAMON AVE and HOLYOKE WAY			\$21,000.00
15507	Curb Ramp Required	NE	\$7,000.00
15508	Curb Ramp Required	SE	\$7,000.00
15509	Curb Ramp Required	W	\$7,000.00
Total Cost for Street: BAINBRIDGE DR			\$4,500.00
Intersection ID and Street Names:	Type:	Orientation:	
7431 BAINBRIDGE DR and HERLONG WAY			\$4,500.00
13083	Parallel	NE	\$3,000.00
13082	Parallel	NW	\$500.00
13084	Parallel	SE	\$500.00
13081	Parallel	SW	\$500.00
Total Cost for Street: GREENBACK LN			
Intersection ID and Street Names:	Type:	Orientation:	
7432 GREENBACK LN and UNNAMED RD			
31291	Driveway	NW	
Total Cost for Street: LA RIVIERA DR			\$21,000.00
Intersection ID and Street Names:	Type:	Orientation:	
7433 LA RIVIERA DR and STANSBERRY WAY			\$21,000.00
7031	Parallel	NE	\$7,000.00
7032	Parallel	NW	\$7,000.00
7030	Parallel	SE	\$7,000.00

Total Cost for Street: AUTUMNWOOD DR			\$21,000.00
Intersection ID and Street Names:	Type:	Orientation:	
7435 AUTUMNWOOD DR and CABANA CLUB CT			\$21,000.00
28804	Parallel	NE	\$7,000.00
28802	Parallel	SE	\$7,000.00
28803	Parallel	SW	\$7,000.00
Total Cost for Street: CONTEMPO DR			\$28,000.00
Intersection ID and Street Names:	Type:	Orientation:	
7436 CONTEMPO DR and MILLICAN CT			\$28,000.00
11985	Perpendicular	NE	\$7,000.00
11986	Perpendicular	NW	\$7,000.00
11988	Perpendicular	SE	\$7,000.00
11987	Perpendicular	SW	\$7,000.00
Total Cost for Street: JEREMY CT			\$7,000.00
Intersection ID and Street Names:	Type:	Orientation:	
7438 JEREMY CT and MARTIN WAY			\$7,000.00
3062	Curb Ramp Required	NW	\$7,000.00
Total Cost for Street: OLDWOODS WAY			\$21,000.00
Intersection ID and Street Names:	Type:	Orientation:	
7439 OLDWOODS WAY and VALLEY WOOD DR			\$21,000.00
17265	Perpendicular	NE	\$7,000.00
17266	Perpendicular	SE	\$7,000.00
17267	Curb Ramp Required	W	\$7,000.00
Total Cost for Street: CHAPIN WAY			\$21,000.00
Intersection ID and Street Names:	Type:	Orientation:	
7440 CHAPIN WAY and SANTA MONICA AVE			\$21,000.00
2327	Curb Ramp Required	NW	\$7,000.00
132952	Curb Ramp Required	SE	\$7,000.00
2328	Curb Ramp Required	SW	\$7,000.00
Total Cost for Street: COLERAINE WAY			\$21,000.00
Intersection ID and Street Names:	Type:	Orientation:	
7443 COLERAINE WAY and ROTHSAWAY WAY			\$21,000.00

Sacramento County

Access Compliance Survey Report - Curb Ramps

Cost Summary

31833	Perpendicular	NE	\$7,000.00
31834	Curb Ramp Required	NW	\$7,000.00
31832	Perpendicular	SE	\$7,000.00

Total Cost for Street:	CRESTVIEW DR	\$21,000.00
-------------------------------	---------------------	--------------------

Intersection ID and Street Names:	Type:	Orientation:
-----------------------------------	-------	--------------

7444 CRESTVIEW DR	and	SCHUYLER DR	\$21,000.00
2906	Parallel	NE	\$7,000.00
2905	Parallel	NW	\$7,000.00
2920	Curb Ramp Required	SW	\$7,000.00

Total Cost for Street:	CABALLO CT	\$0.00
-------------------------------	-------------------	---------------

Intersection ID and Street Names:	Type:	Orientation:
-----------------------------------	-------	--------------

7446 CABALLO CT	and	CAVALLETTI DR	\$0.00
23098	No Sidewalk, Curb Ramp Not Required	E	\$0.00
23097	No Sidewalk, Curb Ramp Not Required	NW	\$0.00
23099	No Sidewalk, Curb Ramp Not Required	S	\$0.00

Total Cost for Street:	WRIGHT ST	\$1,000.00
-------------------------------	------------------	-------------------

Intersection ID and Street Names:	Type:	Orientation:
-----------------------------------	-------	--------------

7447 WRIGHT ST	and	WYDA WAY	\$1,000.00
1402	Parallel	NE	\$500.00
1399	Parallel	NW	\$500.00
1401	No Sidewalk, Curb Ramp Not Required	SE	\$0.00
1400	No Sidewalk, Curb Ramp Not Required	SW	\$0.00

Total Cost for Street:	37TH AVE	\$21,000.00
-------------------------------	-----------------	--------------------

Intersection ID and Street Names:	Type:	Orientation:
-----------------------------------	-------	--------------

7448 37TH AVE	and	39TH ST	\$21,000.00
2105	Curb Ramp Required	NE	\$7,000.00
133037	Curb Ramp Required	NW	\$7,000.00
2104	Curb Ramp Required	SE	\$7,000.00

Total Cost for Street:	LA CIENEGA DR	\$21,500.00
-------------------------------	----------------------	--------------------

Intersection ID and Street Names:	Type:	Orientation:
-----------------------------------	-------	--------------

7449 LA CIENEGA DR	and	MELROSE DR	\$21,500.00
10919	Parallel	NE	\$7,000.00
10920	Parallel	NW	\$7,000.00
10918	Parallel	SE	\$500.00

10921	Parallel	SW	\$7,000.00
-------	----------	----	------------

Total Cost for Street: CRESTA WAY**\$0.00**

Intersection ID and Street Names:	Type:	Orientation:	
7450 CRESTA WAY and LA SIERRA DR			\$0.00
15855	No Sidewalk, Curb Ramp Not Required	NE	\$0.00
15856	No Sidewalk, Curb Ramp Not Required	NW	\$0.00
15858	No Sidewalk, Curb Ramp Not Required	SE	\$0.00
15857	No Sidewalk, Curb Ramp Not Required	SW	\$0.00

Total Cost for Street: LENNANE DR**\$1,500.00**

Intersection ID and Street Names:	Type:	Orientation:	
7451 LENNANE DR and NATIONAL DR			\$1,500.00
134136	Parallel	NE	\$500.00
134137	Parallel	SE	\$500.00
134138	Parallel	SW	\$500.00

Total Cost for Street: LINDA RIO DR**\$21,000.00**

Intersection ID and Street Names:	Type:	Orientation:	
7453 LINDA RIO DR and RAWHIDE WAY			\$21,000.00
7248	Curb Ramp Required	NE	\$7,000.00
7249	Curb Ramp Required	NW	\$7,000.00
7250	Curb Ramp Required	SW	\$7,000.00

Total Cost for Street: CALIFORNIA AVE**\$2,500.00**

Intersection ID and Street Names:	Type:	Orientation:	
7454 CALIFORNIA AVE and GRANT AVE			\$2,500.00
8141	No Sidewalk, Curb Ramp Not Required	NE	\$0.00
8142	No Sidewalk, Curb Ramp Not Required	NW	\$0.00
8140	No Sidewalk, Curb Ramp Not Required	SE	\$0.00
8139	Parallel	SW	\$2,500.00

Total Cost for Street: DE COSTA AVE**\$21,000.00**

Intersection ID and Street Names:	Type:	Orientation:	
7456 DE COSTA AVE and GREEN CREST CT			\$21,000.00
8782	Curb Ramp Required	NE	\$7,000.00
8783	Curb Ramp Required	NW	\$7,000.00
8781	Curb Ramp Required	SE	\$7,000.00

Total Cost for Street: AGRICULTURE LN				\$3,500.00
Intersection ID and Street Names:		Type:	Orientation:	
7457 AGRICULTURE LN and TRAFFIC WAY				\$3,500.00
134248	Parallel	SE	\$3,500.00	
Total Cost for Street: HARRISON ST				\$14,000.00
Intersection ID and Street Names:		Type:	Orientation:	
7458 HARRISON ST and RENICK WAY				\$14,000.00
6824	No Sidewalk, Curb Ramp Not Required	NE	\$0.00	
6823	Perpendicular	NW	\$7,000.00	
6822	Perpendicular	SW	\$7,000.00	
Total Cost for Street: MADISON AVE				
Intersection ID and Street Names:		Type:	Orientation:	
7459 MADISON AVE and UNNAMED RD				
7721	Driveway	S		
Total Cost for Street: CALDERA WAY				\$21,000.00
Intersection ID and Street Names:		Type:	Orientation:	
7461 CALDERA WAY and TAMANGO WAY				\$21,000.00
7461	Perpendicular	NE	\$7,000.00	
7462	Perpendicular	NW	\$7,000.00	
7463	Curb Ramp Required	SW	\$7,000.00	
Total Cost for Street: EISENHOWER DR				\$21,000.00
Intersection ID and Street Names:		Type:	Orientation:	
7462 EISENHOWER DR and S PORT DR				\$21,000.00
9318	Curb Ramp Required	NE	\$7,000.00	
9319	Curb Ramp Required	NW	\$7,000.00	
9320	Curb Ramp Required	SW	\$7,000.00	
Total Cost for Street: OLIVE ST				\$14,000.00
Intersection ID and Street Names:		Type:	Orientation:	
7463 OLIVE ST and QUAD CT				\$14,000.00
8444	Perpendicular	NE	\$7,000.00	
8443	Parallel	NW	\$7,000.00	
8442	No Sidewalk, Curb Ramp Not Required	SW	\$0.00	

Total Cost for Street: AZINGER WAY			\$21,000.00
Intersection ID and Street Names:	Type:	Orientation:	
7464 AZINGER WAY and INKSTER WAY			\$21,000.00
134613	Parallel	NE	\$7,000.00
134614	Parallel	SE	\$7,000.00
134615	Parallel	SW	\$7,000.00

Total Cost for Street: CLOTHIER WAY			\$21,000.00
Intersection ID and Street Names:	Type:	Orientation:	
7465 CLOTHIER WAY and RIVER COLLEGE DR			\$21,000.00
21067	Curb Ramp Required	N	\$7,000.00
21069	Perpendicular	SE	\$7,000.00
21068	Perpendicular	SW	\$7,000.00

Total Cost for Street: SUNSET DOWNS DR			\$21,000.00
Intersection ID and Street Names:	Type:	Orientation:	
7466 SUNSET DOWNS DR and TROUT CREEK CT			\$21,000.00
30751	Perpendicular	NE	\$7,000.00
30750	Perpendicular	NW	\$7,000.00
30749	Curb Ramp Required	SW	\$7,000.00

Total Cost for Street: 44TH AVE			\$10,500.00
Intersection ID and Street Names:	Type:	Orientation:	
7467 44TH AVE and SAMPSON BLVD			\$10,500.00
2368	Parallel	NW	\$500.00
2370	Parallel	SE	\$7,000.00
2369	Parallel	SW	\$3,000.00

Total Cost for Street: NORRIS AVE			\$21,000.00
Intersection ID and Street Names:	Type:	Orientation:	
7468 NORRIS AVE and WOODMARK CT			\$21,000.00
8798	Curb Ramp Required	NE	\$7,000.00
8797	Curb Ramp Required	NW	\$7,000.00
8796	Curb Ramp Required	SW	\$7,000.00

Total Cost for Street: AZALEA RD			\$0.00
Intersection ID and Street Names:	Type:	Orientation:	

7471 AZALEA RD and LILAC LN			\$0.00
1829	No Sidewalk, Curb Ramp Not Required	SE	\$0.00
1828	No Sidewalk, Curb Ramp Not Required	SW	\$0.00

Total Cost for Street: RIDGEGATE WAY			\$28,000.00
--------------------------------------	--	--	-------------

Intersection ID and Street Names:	Type:	Orientation:
-----------------------------------	-------	--------------

7472 RIDGEGATE WAY and VINTAGE WAY			\$28,000.00
133836	Curb Ramp Required	NE	\$7,000.00
133837	Curb Ramp Required	NW	\$7,000.00
133835	Curb Ramp Required	SE	\$7,000.00
133838	Curb Ramp Required	SW	\$7,000.00

Total Cost for Street: DELANEY DR			\$21,000.00
-----------------------------------	--	--	-------------

Intersection ID and Street Names:	Type:	Orientation:
-----------------------------------	-------	--------------

7474 DELANEY DR and IRVINDALE WAY			\$21,000.00
19990	Curb Ramp Required	NE	\$7,000.00
19989	Perpendicular	NW	\$7,000.00
19988	Perpendicular	SW	\$7,000.00

Total Cost for Street: 23RD AVE			\$500.00
---------------------------------	--	--	----------

Intersection ID and Street Names:	Type:	Orientation:
-----------------------------------	-------	--------------

7475 23RD AVE and WARWICK AVE			\$500.00
674	Parallel	N	\$500.00

Total Cost for Street: RIDGEVALE WAY			\$21,000.00
--------------------------------------	--	--	-------------

Intersection ID and Street Names:	Type:	Orientation:
-----------------------------------	-------	--------------

7476 RIDGEVALE WAY and RIMWOOD DR			\$21,000.00
11579	Curb Ramp Required	NE	\$7,000.00
11578	Curb Ramp Required	NW	\$7,000.00
11580	Curb Ramp Required	SE	\$7,000.00

Total Cost for Street: GERBER RD			\$500.00
----------------------------------	--	--	----------

Intersection ID and Street Names:	Type:	Orientation:
-----------------------------------	-------	--------------

7477 GERBER RD and REESE RD			\$500.00
136159	Parallel	NE	\$500.00
136160	No Sidewalk, Curb Ramp Not Required	NW	\$0.00

Total Cost for Street: SAN JUAN AVE			\$14,500.00
Intersection ID and Street Names:	Type:	Orientation:	
7478 SAN JUAN AVE and SANTA SUSANA WAY			\$14,500.00
8509	Parallel	NE	\$500.00
8510	Curb Ramp Required	NW	\$7,000.00
8508	Perpendicular	SE	\$7,000.00
Total Cost for Street: FOXFIRE DR			\$21,000.00
Intersection ID and Street Names:	Type:	Orientation:	
7481 FOXFIRE DR and TRAJAN DR			\$21,000.00
18689	Curb Ramp Required	NE	\$7,000.00
18688	Curb Ramp Required	NW	\$7,000.00
18687	Curb Ramp Required	SW	\$7,000.00
Total Cost for Street: BARRINGTON RD			\$0.00
Intersection ID and Street Names:	Type:	Orientation:	
7482 BARRINGTON RD and GLADSTONE DR			\$0.00
82	No Sidewalk, Curb Ramp Not Required	SE	\$0.00
81	No Sidewalk, Curb Ramp Not Required	SW	\$0.00
Total Cost for Street: KARA DR			\$21,000.00
Intersection ID and Street Names:	Type:	Orientation:	
7483 KARA DR and VIVIAN CT			\$21,000.00
11503	Parallel	NW	\$7,000.00
11501	Parallel	SE	\$7,000.00
11502	Parallel	SW	\$7,000.00
Total Cost for Street: HEMSWORTH WAY			\$21,000.00
Intersection ID and Street Names:	Type:	Orientation:	
7484 HEMSWORTH WAY and WENTE WAY			\$21,000.00
32405	Parallel	NE	\$7,000.00
32406	Parallel	SE	\$7,000.00
32407	Parallel	SW	\$7,000.00
Total Cost for Street: ALAN CT			\$21,000.00
Intersection ID and Street Names:	Type:	Orientation:	
7485 ALAN CT and OLEANDER DR			\$21,000.00

Sacramento County

Access Compliance Survey Report - Curb Ramps

Cost Summary

25494	Curb Ramp Required	NE	\$7,000.00
25495	Curb Ramp Required	SE	\$7,000.00
25496	Curb Ramp Required	W	\$7,000.00

Total Cost for Street: EVELYN LN

Intersection ID and Street Names:	Type:	Orientation:
7486 EVELYN LN and RIVARA CIR		
1501	Driveway	W

Total Cost for Street: 42ND ST

\$21,000.00

Intersection ID and Street Names:	Type:	Orientation:
7488 42ND ST and LANTANA AVE		
2130	Curb Ramp Required	NE
2129	Curb Ramp Required	NW
132930	Curb Ramp Required	SE

Total Cost for Street: BARCELONA WAY

\$0.00

Intersection ID and Street Names:	Type:	Orientation:
7489 BARCELONA WAY and LA PALOMA WAY		
1552	No Sidewalk, Curb Ramp Not Required	NE
1553	No Sidewalk, Curb Ramp Not Required	NW
1551	No Sidewalk, Curb Ramp Not Required	SE
1550	No Sidewalk, Curb Ramp Not Required	SW

Total Cost for Street: GREENWOOD AVE

\$0.00

Intersection ID and Street Names:	Type:	Orientation:
7491 GREENWOOD AVE and S PARK DR		
16390	No Sidewalk, Curb Ramp Not Required	NE
16391	No Sidewalk, Curb Ramp Not Required	NW
16393	No Sidewalk, Curb Ramp Not Required	SE
16392	No Sidewalk, Curb Ramp Not Required	SW

Total Cost for Street: BEAUMERE WAY

\$7,000.00

Intersection ID and Street Names:	Type:	Orientation:
7492 BEAUMERE WAY and SAPUNOR WAY		
4501	Curb Ramp Required	NE

Total Cost for Street: GARFIELD AVE			\$7,000.00
Intersection ID and Street Names:	Type:	Orientation:	
7493 GARFIELD AVE and MARIETTA WAY			\$7,000.00
21164	Perpendicular	NE	\$7,000.00
21165	No Sidewalk, Curb Ramp Not Required	SE	\$0.00
21166	No Sidewalk, Curb Ramp Not Required	W	\$0.00
Total Cost for Street: POPE AVE			\$14,000.00
Intersection ID and Street Names:	Type:	Orientation:	
7494 POPE AVE and SAND DOLLAR WAY			\$14,000.00
136896	Perpendicular	NE	\$7,000.00
136895	Perpendicular	NW	\$7,000.00
4001	No Sidewalk, Curb Ramp Not Required	SW	\$0.00
Total Cost for Street: ALGONQUIN WAY			\$21,000.00
Intersection ID and Street Names:	Type:	Orientation:	
7495 ALGONQUIN WAY and KIOWA CT			\$21,000.00
27970	Curb Ramp Required	E	\$7,000.00
27969	Curb Ramp Required	N	\$7,000.00
27968	Curb Ramp Required	W	\$7,000.00
Total Cost for Street: GLANCY DR			\$21,000.00
Intersection ID and Street Names:	Type:	Orientation:	
7496 GLANCY DR and SAGEL CT			\$21,000.00
135716	Curb Ramp Required	N	\$7,000.00
135717	Curb Ramp Required	S	\$7,000.00
135715	Curb Ramp Required	W	\$7,000.00
Total Cost for Street: GOLD ARBOR LN			\$21,000.00
Intersection ID and Street Names:	Type:	Orientation:	
7497 GOLD ARBOR LN and GOLD COUNTRY BLVD			\$21,000.00
136870	Parallel	NE	\$3,500.00
136869	Parallel	NW	\$3,500.00
134758	Parallel	SE	\$7,000.00
136868	Parallel	SW	\$7,000.00

Total Cost for Street: ASHTON DR			\$21,000.00
Intersection ID and Street Names:	Type:	Orientation:	
7500 ASHTON DR and MORRIS WAY			\$21,000.00
12271	Curb Ramp Required	NE	\$7,000.00
12272	Curb Ramp Required	SE	\$7,000.00
12273	Curb Ramp Required	SW	\$7,000.00

Total Cost for Street: ESTERBROOK WAY			\$21,000.00
Intersection ID and Street Names:	Type:	Orientation:	
7502 ESTERBROOK WAY and GROVELAND WAY			\$21,000.00
23889	Curb Ramp Required	NW	\$7,000.00
23888	Perpendicular	SE	\$7,000.00
23887	Perpendicular	SW	\$7,000.00

Total Cost for Street: LONGMORE WAY			\$0.00
Intersection ID and Street Names:	Type:	Orientation:	
7503 LONGMORE WAY and MARTSMITH WAY			\$0.00
29502	No Sidewalk, Curb Ramp Not Required	NE	\$0.00
29503	No Sidewalk, Curb Ramp Not Required	NW	\$0.00
29504	No Sidewalk, Curb Ramp Not Required	SW	\$0.00

Total Cost for Street: BRAMWELL WAY			\$21,000.00
Intersection ID and Street Names:	Type:	Orientation:	
7504 BRAMWELL WAY and ESKDALE CT			\$21,000.00
32416	Parallel	N	\$7,000.00
32415	Parallel	SE	\$7,000.00
32414	Parallel	SW	\$7,000.00

Total Cost for Street: EAST PKWY			\$21,000.00
Intersection ID and Street Names:	Type:	Orientation:	
7505 EAST PKWY and PALMA PKWY			\$21,000.00
3456	Parallel	NE	\$7,000.00
3455	Parallel	NW	\$7,000.00
3454	Parallel	SW	\$7,000.00

Total Cost for Street: BIRCH LEAF CT			\$21,000.00
Intersection ID and Street Names:	Type:	Orientation:	

7507 BIRCH LEAF CT and PINE VALLEY DR			\$21,000.00
17249	Perpendicular	NE	\$7,000.00
17251	Perpendicular	SE	\$7,000.00
17250	Curb Ramp Required	W	\$7,000.00

Total Cost for Street: GRENOBLE WAY			\$21,000.00
-------------------------------------	--	--	-------------

Intersection ID and Street Names:	Type:	Orientation:
-----------------------------------	-------	--------------

7508 GRENOBLE WAY and S PORT DR			\$21,000.00
9336	Curb Ramp Required	NE	\$7,000.00
9335	Curb Ramp Required	SE	\$7,000.00
9334	Curb Ramp Required	SW	\$7,000.00

Total Cost for Street: NEW WILLOW CT			\$21,000.00
--------------------------------------	--	--	-------------

Intersection ID and Street Names:	Type:	Orientation:
-----------------------------------	-------	--------------

7510 NEW WILLOW CT and WALTER AVE			\$21,000.00
10527	Parallel	NW	\$7,000.00
10529	Curb Ramp Required	SE	\$7,000.00
10528	Parallel	SW	\$7,000.00

Total Cost for Street: 35TH AVE			\$21,000.00
---------------------------------	--	--	-------------

Intersection ID and Street Names:	Type:	Orientation:
-----------------------------------	-------	--------------

7511 35TH AVE and MENDOCINO BLVD			\$21,000.00
2112	Curb Ramp Required	NW	\$7,000.00
133038	Curb Ramp Required	SE	\$7,000.00
2111	Curb Ramp Required	SW	\$7,000.00

Total Cost for Street: FORCUM AVE			
-----------------------------------	--	--	--

Intersection ID and Street Names:	Type:	Orientation:
-----------------------------------	-------	--------------

7512 FORCUM AVE and UNNAMED RD			
136745	Driveway	E	
136744	Driveway	W	

Total Cost for Street: ELEGANTE WAY			\$7,000.00
-------------------------------------	--	--	------------

Intersection ID and Street Names:	Type:	Orientation:
-----------------------------------	-------	--------------

7513 ELEGANTE WAY and STEVENSON AVE			\$7,000.00
29976	No Sidewalk, Curb Ramp Not Required	NW	\$0.00
29975	No Sidewalk, Curb Ramp Not Required	SE	\$0.00
29974	Parallel	SW	\$7,000.00

Total Cost for Street: CARRADALE WAY			\$21,000.00
Intersection ID and Street Names:	Type:	Orientation:	
7515 CARRADALE WAY and MARSANNAY WAY			\$21,000.00
21799	Parallel	NE	\$7,000.00
21798	Parallel	NW	\$7,000.00
21797	Parallel	SE	\$7,000.00

Total Cost for Street: NEELY WAY			\$16,500.00
Intersection ID and Street Names:	Type:	Orientation:	
7516 NEELY WAY and SPAATZ WAY			\$16,500.00
135864	Perpendicular	NE	\$2,500.00
135865	Parallel	NW	\$7,000.00
135866	Parallel	SW	\$7,000.00

Total Cost for Street: ANGELICA PL			\$21,000.00
Intersection ID and Street Names:	Type:	Orientation:	
7518 ANGELICA PL and PETITE SIRAH WAY			\$21,000.00
31663	Curb Ramp Required	NE	\$7,000.00
31662	Perpendicular	SE	\$7,000.00
31661	Perpendicular	SW	\$7,000.00

Total Cost for Street: ROBINETTE RD			\$0.00
Intersection ID and Street Names:	Type:	Orientation:	
7519 ROBINETTE RD and VICTORY AVE			\$0.00
136219	No Sidewalk, Curb Ramp Not Required	NW	\$0.00
136220	No Sidewalk, Curb Ramp Not Required	SW	\$0.00

Total Cost for Street: CASTEC DR			\$0.00
Intersection ID and Street Names:	Type:	Orientation:	
7520 CASTEC DR and LA HABRA WAY			\$0.00
143	No Sidewalk, Curb Ramp Not Required	NW	\$0.00
144	No Sidewalk, Curb Ramp Not Required	SW	\$0.00

Total Cost for Street: LINDA LOU DR			\$21,000.00
Intersection ID and Street Names:	Type:	Orientation:	
7521 LINDA LOU DR and MAUDRAY WAY			\$21,000.00
20675	Perpendicular	NE	\$7,000.00

Sacramento County

Access Compliance Survey Report - Curb Ramps

Cost Summary

20674	Perpendicular	NW	\$7,000.00
20676	Curb Ramp Required	S	\$7,000.00
Total Cost for Street: COTTAGE WAY			\$8,000.00
Intersection ID and Street Names: Type: Orientation:			
7522 COTTAGE WAY and RICHMOND ST			\$8,000.00
3700	Parallel	NE	\$7,000.00
3698	Parallel	SE	\$500.00
3699	Parallel	SW	\$500.00
Total Cost for Street: LIESEL CT			\$1,500.00
Intersection ID and Street Names: Type: Orientation:			
7523 LIESEL CT and MORAGA DR			\$1,500.00
4960	Parallel	NE	\$500.00
4961	Parallel	SE	\$500.00
4962	Parallel	SW	\$500.00
Total Cost for Street: CRUMLEY WAY			\$16,750.00
Intersection ID and Street Names: Type: Orientation:			
7524 CRUMLEY WAY and CRUMLEY WAY			\$16,750.00
12989	Perpendicular	NE	\$6,500.00
12988	Blended Transition	NW	\$3,250.00
12990	Parallel	SE	\$7,000.00
Total Cost for Street: MIDTOWN DR			\$21,000.00
Intersection ID and Street Names: Type: Orientation:			
7525 MIDTOWN DR and ORT WAY			\$21,000.00
19949	Perpendicular	NE	\$7,000.00
19948	Curb Ramp Required	NW	\$7,000.00
19950	Perpendicular	SE	\$7,000.00
Total Cost for Street: EMPINGHAM WAY			\$21,000.00
Intersection ID and Street Names: Type: Orientation:			
7527 EMPINGHAM WAY and TOLLERTON WAY			\$21,000.00
133366	Parallel	NW	\$7,000.00
133368	Parallel	SE	\$7,000.00
133367	Parallel	SW	\$7,000.00

Total Cost for Street: BUFFALO AVE			\$14,000.00
Intersection ID and Street Names:	Type:	Orientation:	
7529 BUFFALO AVE and PANDORA CT			\$14,000.00
32019	No Sidewalk, Curb Ramp Not Required	NW	\$0.00
32017	Curb Ramp Required	SE	\$7,000.00
32018	Curb Ramp Required	SW	\$7,000.00

Total Cost for Street: CLUNIE DR			\$21,000.00
Intersection ID and Street Names:	Type:	Orientation:	
7533 CLUNIE DR and KADEMA DR			\$21,000.00
27478	Curb Ramp Required	NE	\$7,000.00
27477	Curb Ramp Required	NW	\$7,000.00
27479	Curb Ramp Required	S	\$7,000.00

Total Cost for Street: ANTELOPE NORTH RD			\$38,000.00
Intersection ID and Street Names:	Type:	Orientation:	
7534 ANTELOPE NORTH RD and DANA POINT WAY			\$38,000.00
18212	Parallel	ENE	\$7,000.00
18211	Parallel	ESE	\$7,000.00
18213	Parallel	NNE	\$3,000.00
18208	Perpendicular	NW	\$7,000.00
18210	Parallel	SSE	\$7,000.00
18209	Perpendicular	SW	\$7,000.00

Total Cost for Street: FOGLE CT			\$14,000.00
Intersection ID and Street Names:	Type:	Orientation:	
7535 FOGLE CT and NORTH AVE			\$14,000.00
15716	Perpendicular	NE	\$7,000.00
15715	Perpendicular	NW	\$7,000.00
15717	No Sidewalk, Curb Ramp Not Required	S	\$0.00

Total Cost for Street: ELLSWORTH CIR			\$21,000.00
Intersection ID and Street Names:	Type:	Orientation:	
7536 ELLSWORTH CIR and RUSTIC RD			\$21,000.00
4816	Curb Ramp Required	NE	\$7,000.00
4815	Curb Ramp Required	SE	\$7,000.00
4814	Curb Ramp Required	SW	\$7,000.00

Total Cost for Street: KENTUCKY LN				\$3,500.00
Intersection ID and Street Names:		Type:	Orientation:	
7538 KENTUCKY LN and SUNSET AVE				\$3,500.00
8372	Parallel	NE	\$3,500.00	
8371	No Sidewalk, Curb Ramp Not Required	NW	\$0.00	
8373	No Sidewalk, Curb Ramp Not Required	SE	\$0.00	
Total Cost for Street: MARUYAMA CT				\$21,000.00
Intersection ID and Street Names:		Type:	Orientation:	
7539 MARUYAMA CT and TIGERWOODS DR				\$21,000.00
134624	Parallel	NE	\$7,000.00	
134623	Parallel	SE	\$7,000.00	
134625	Parallel	W	\$7,000.00	
Total Cost for Street: POSADA WAY				\$28,000.00
Intersection ID and Street Names:		Type:	Orientation:	
7540 POSADA WAY and THILOW DR				\$28,000.00
7172	Curb Ramp Required	NE	\$7,000.00	
7169	Curb Ramp Required	NW	\$7,000.00	
7171	Curb Ramp Required	SE	\$7,000.00	
7170	Curb Ramp Required	SW	\$7,000.00	
Total Cost for Street: GRASS CREEK CT				\$21,000.00
Intersection ID and Street Names:		Type:	Orientation:	
7542 GRASS CREEK CT and REDWATER DR				\$21,000.00
20363	Perpendicular	NW	\$7,000.00	
20361	Curb Ramp Required	SE	\$7,000.00	
20362	Perpendicular	SW	\$7,000.00	
Total Cost for Street: CENTRAL AVE				\$4,000.00
Intersection ID and Street Names:		Type:	Orientation:	
7543 CENTRAL AVE and CENTRAL PARK CT				\$4,000.00
22118	Parallel	NE	\$500.00	
22117	Parallel	NW	\$3,500.00	
22119	No Sidewalk, Curb Ramp Not Required	SE	\$0.00	

Total Cost for Street: FOREST PKWY			\$1,500.00
Intersection ID and Street Names:	Type:	Orientation:	
7547 FOREST PKWY and H PKWY			\$1,500.00
3416	Parallel	NE	\$500.00
3415	Parallel	SE	\$500.00
3414	Parallel	SW	\$500.00

Total Cost for Street: LINDAY WAY			\$21,000.00
Intersection ID and Street Names:	Type:	Orientation:	
7548 LINDAY WAY and STAHL CT			\$21,000.00
25240	Parallel	E	\$7,000.00
25238	Parallel	N	\$7,000.00
25239	Parallel	W	\$7,000.00

Total Cost for Street: FLETCHER FARM DR			\$7,000.00
Intersection ID and Street Names:	Type:	Orientation:	
7549 FLETCHER FARM DR and JERRANDY CT			\$7,000.00
26225	No Sidewalk, Curb Ramp Not Required	NE	\$0.00
26224	No Sidewalk, Curb Ramp Not Required	SE	\$0.00
26223	Curb Ramp Required	W	\$7,000.00

Total Cost for Street: LA FAYETTE DR			\$0.00
Intersection ID and Street Names:	Type:	Orientation:	
7552 LA FAYETTE DR and TYROLEAN WAY			\$0.00
2612	No Sidewalk, Curb Ramp Not Required	NW	\$0.00
2614	No Sidewalk, Curb Ramp Not Required	SE	\$0.00
2613	No Sidewalk, Curb Ramp Not Required	SW	\$0.00

Total Cost for Street: ARROYO WILLOW DR			\$8,000.00
Intersection ID and Street Names:	Type:	Orientation:	
7553 ARROYO WILLOW DR and BEAR GRASS CIR			\$8,000.00
134845	Parallel	NE	\$500.00
134844	Parallel	NW	\$500.00
134846	Parallel	SW	\$7,000.00

Total Cost for Street: AUDREY WAY			\$0.00
Intersection ID and Street Names:	Type:	Orientation:	

7554	AUDREY WAY	and	SPICER DR		\$0.00
	4849	No Sidewalk, Curb Ramp Not Required	NW		\$0.00
	4847	No Sidewalk, Curb Ramp Not Required	SE		\$0.00
	4848	No Sidewalk, Curb Ramp Not Required	SW		\$0.00

Total Cost for Street:	BLACK BEAR DR	\$7,500.00
-------------------------------	----------------------	-------------------

Intersection ID and Street Names:	Type:	Orientation:
-----------------------------------	-------	--------------

7555	BLACK BEAR DR	and	N COUNTRY DR		\$7,500.00
	12460	Parallel	N		\$3,500.00
	12459	Parallel	SE		\$4,000.00

Total Cost for Street:	ETHAN WAY	\$7,000.00
-------------------------------	------------------	-------------------

Intersection ID and Street Names:	Type:	Orientation:
-----------------------------------	-------	--------------

7556	ETHAN WAY	and	ROCKBRIDGE RD		\$7,000.00
	3786	Curb ramp required	NE		\$7,000.00

Total Cost for Street:	MARCONI AVE	\$2,000.00
-------------------------------	--------------------	-------------------

Intersection ID and Street Names:	Type:	Orientation:
-----------------------------------	-------	--------------

7560	MARCONI AVE	and	ROOT AVE		\$2,000.00
	15591	Parallel	NE		\$500.00
	15590	Parallel	NW		\$500.00
	15588	Parallel	SE		\$500.00
	15589	Parallel	SW		\$500.00

Total Cost for Street:	MELLOWOODS WAY	\$21,000.00
-------------------------------	-----------------------	--------------------

Intersection ID and Street Names:	Type:	Orientation:
-----------------------------------	-------	--------------

7562	MELLOWOODS WAY	and	OLDWOODS WAY		\$21,000.00
	31757	Curb Ramp Required	NE		\$7,000.00
	31755	Perpendicular	NW		\$7,000.00
	31756	Perpendicular	SW		\$7,000.00

Total Cost for Street:	ESTATES DR	\$14,000.00
-------------------------------	-------------------	--------------------

Intersection ID and Street Names:	Type:	Orientation:
-----------------------------------	-------	--------------

7563	ESTATES DR	and	RAMEL WAY		\$14,000.00
	16505	No Sidewalk, Curb Ramp Not Required	NE		\$0.00
	16504	Curb Ramp Required	NW		\$7,000.00
	16503	Curb Ramp Required	SW		\$7,000.00

Total Cost for Street: HOLT WAY			\$0.00
Intersection ID and Street Names:	Type:	Orientation:	
7564 HOLT WAY and JONAS AVE			\$0.00
2806	No Sidewalk, Curb Ramp Not Required	NE	\$0.00
2805	No Sidewalk, Curb Ramp Not Required	NW	\$0.00
2804	No Sidewalk, Curb Ramp Not Required	SE	\$0.00

Total Cost for Street: CABER WAY			\$21,000.00
Intersection ID and Street Names:	Type:	Orientation:	
7565 CABER WAY and HIGHLANDER WAY			\$21,000.00
20102	Curb Ramp Required	NE	\$7,000.00
20103	Perpendicular	NW	\$7,000.00
20104	Perpendicular	SW	\$7,000.00

Total Cost for Street: ELVERTA RAIL WAY			\$21,000.00
Intersection ID and Street Names:	Type:	Orientation:	
7566 ELVERTA RAIL WAY and MOLITOR CT			\$21,000.00
21688	Parallel	NW	\$7,000.00
21690	Parallel	SE	\$7,000.00
21689	Parallel	SW	\$7,000.00

Total Cost for Street: BEECH AVE			\$21,000.00
Intersection ID and Street Names:	Type:	Orientation:	
7567 BEECH AVE and MAVIS AVE			\$21,000.00
29784	Curb Ramp Required	NE	\$7,000.00
29785	Curb Ramp Required	NW	\$7,000.00
29783	Curb Ramp Required	SE	\$7,000.00

Total Cost for Street: CARMELO DR			\$21,000.00
Intersection ID and Street Names:	Type:	Orientation:	
7568 CARMELO DR and DANIELSON CT			\$21,000.00
436	Parallel	NE	\$7,000.00
437	Parallel	SE	\$7,000.00
438	Parallel	W	\$7,000.00

Total Cost for Street: FEATHER RIVER WAY			\$21,000.00
Intersection ID and Street Names:	Type:	Orientation:	

7570	FEATHER RIVER WAY	and	POINT REYES WAY		\$21,000.00
	12216		Curb Ramp Required	NE	\$7,000.00
	12214		Curb Ramp Required	NW	\$7,000.00
	12215		Curb Ramp Required	SW	\$7,000.00

Total Cost for Street:	ANTELOPE NORTH RD	\$28,000.00
-------------------------------	--------------------------	--------------------

Intersection ID and Street Names:	Type:	Orientation:
-----------------------------------	-------	--------------

7571	ANTELOPE NORTH RD	and	N HUMP RD		
	26013		Driveway	S	

Total Cost for Street:	RUSTIC RD	\$28,000.00
-------------------------------	------------------	--------------------

Intersection ID and Street Names:	Type:	Orientation:
-----------------------------------	-------	--------------

7572	RUSTIC RD	and	WINDING WAY		\$28,000.00
	1284		Parallel	NE	\$7,000.00
	1283		Parallel	NW	\$7,000.00
	1281		Parallel	SE	\$7,000.00
	1282		Parallel	SW	\$7,000.00

Total Cost for Street:	CHABOLYN WAY	\$21,000.00
-------------------------------	---------------------	--------------------

Intersection ID and Street Names:	Type:	Orientation:
-----------------------------------	-------	--------------

7573	CHABOLYN WAY	and	PRIMROSE DR		\$21,000.00
	11873		Parallel	NE	\$7,000.00
	11872		Parallel	SE	\$7,000.00
	11871		Parallel	SW	\$7,000.00

Total Cost for Street:	CAMPTON CIR	\$21,000.00
-------------------------------	--------------------	--------------------

Intersection ID and Street Names:	Type:	Orientation:
-----------------------------------	-------	--------------

7575	CAMPTON CIR	and	GOLD CLIFF CT		\$21,000.00
	22787		Curb Ramp Required	NE	\$7,000.00
	22785		Perpendicular	NW	\$7,000.00
	22786		Perpendicular	SW	\$7,000.00

Total Cost for Street:	SHAWNTEL WAY	\$21,000.00
-------------------------------	---------------------	--------------------

Intersection ID and Street Names:	Type:	Orientation:
-----------------------------------	-------	--------------

7576	SHAWNTEL WAY	and	ZACHIS WAY		\$21,000.00
	6226		Parallel	NE	\$7,000.00
	6225		Parallel	NW	\$7,000.00
	6227		Parallel	SW	\$7,000.00

Total Cost for Street: MARCONI AVE				\$7,000.00
Intersection ID and Street Names:		Type:	Orientation:	
7579 MARCONI AVE and MORSE AVE				\$7,000.00
19349	No Sidewalk, Curb Ramp Not Required	NE	\$0.00	
19350	No Sidewalk, Curb Ramp Not Required	NW	\$0.00	
19351	Curb Ramp Required	SW	\$7,000.00	
Total Cost for Street: JAYTEE WAY				\$14,000.00
Intersection ID and Street Names:		Type:	Orientation:	
7580 JAYTEE WAY and RITZ WAY				\$14,000.00
17932	Curb Ramp Required	NE	\$7,000.00	
17933	Curb Ramp Required	SE	\$7,000.00	
Total Cost for Street: KIEFER BLVD				\$14,000.00
Intersection ID and Street Names:		Type:	Orientation:	
7582 KIEFER BLVD and SCOTTSBORO DR				\$14,000.00
22467	Parallel	NE	\$3,500.00	
22468	Parallel	NW	\$3,500.00	
22466	Curb Ramp Required	SE	\$7,000.00	
Total Cost for Street: ASH RD				\$0.00
Intersection ID and Street Names:		Type:	Orientation:	
7583 ASH RD and SAN JUAN AVE				\$0.00
8413	No Sidewalk, Curb Ramp Not Required	NE	\$0.00	
8412	No Sidewalk, Curb Ramp Not Required	NW	\$0.00	
8411	No Sidewalk, Curb Ramp Not Required	SW	\$0.00	
Total Cost for Street: FUSILIER WAY				\$21,000.00
Intersection ID and Street Names:		Type:	Orientation:	
7586 FUSILIER WAY and THILOW DR				\$21,000.00
7173	Curb Ramp Required	NE	\$7,000.00	
7174	Curb Ramp Required	SE	\$7,000.00	
7175	Curb Ramp Required	SW	\$7,000.00	
Total Cost for Street: ELKHORN MANOR DR				\$21,000.00
Intersection ID and Street Names:		Type:	Orientation:	
7587 ELKHORN MANOR DR and HARLING CT				\$21,000.00

Sacramento County

Access Compliance Survey Report - Curb Ramps

Cost Summary

25793	Parallel	NE	\$7,000.00
25794	Parallel	NW	\$7,000.00
25792	Parallel	SE	\$7,000.00

Total Cost for Street:	AUBURN BLVD	\$8,000.00
-------------------------------	--------------------	-------------------

Intersection ID and Street Names:	Type:	Orientation:
-----------------------------------	-------	--------------

7588	AUBURN BLVD	and	ROSEBUD LN		\$8,000.00
	135156		Parallel	N	\$500.00
	135154		Curb Ramp Required	S	\$7,000.00
	135155		Parallel	W	\$500.00

Total Cost for Street:	ANDANTE DR	\$21,000.00
-------------------------------	-------------------	--------------------

Intersection ID and Street Names:	Type:	Orientation:
-----------------------------------	-------	--------------

7589	ANDANTE DR	and	GERSHWIN CT		\$21,000.00
	25979	Parallel		E	\$7,000.00
	25981	Parallel		NW	\$7,000.00
	25980	Parallel		SW	\$7,000.00

Total Cost for Street:	CARIBOU RIDGE WAY	\$21,000.00
-------------------------------	--------------------------	--------------------

Intersection ID and Street Names:	Type:	Orientation:
-----------------------------------	-------	--------------

7590	CARIBOU RIDGE WAY and	FAWN VALLEY CT		\$21,000.00
	5135	Parallel	NE	\$7,000.00
	5134	Parallel	NW	\$7,000.00
	5136	Parallel	SW	\$7,000.00

Total Cost for Street:	EL CAMINO AVE	\$12,000.00
-------------------------------	----------------------	--------------------

Intersection ID and Street Names:	Type:	Orientation:
-----------------------------------	-------	--------------

7591 EL CAMINO AVE and GREENWOOD AVE				\$12,000.00
16296	Perpendicular	NE		\$2,500.00
16295	Perpendicular	NW		\$2,500.00
16297	Curb Ramp Required	SE		\$7,000.00

Total Cost for Street:	ORANGEVALE AVE	
-------------------------------	-----------------------	--

Intersection ID and Street Names:	Type:	Orientation:
-----------------------------------	-------	--------------

7592 ORANGEVALE AVE and TWIN LAKES MANOR MHP		
31253	Driveway	S

Total Cost for Street: FOREST PKWY			\$8,000.00
Intersection ID and Street Names:	Type:	Orientation:	
7593 FOREST PKWY and I PKWY			\$8,000.00
3433	Parallel	NW	\$500.00
3432	Parallel	SE	\$500.00
3434	Parallel	SW	\$7,000.00

Total Cost for Street: 9TH ST			\$14,000.00
Intersection ID and Street Names:	Type:	Orientation:	
7594 9TH ST and O ST			\$14,000.00
24808	No Sidewalk, Curb Ramp Not Required	NW	\$0.00
24806	Parallel	SE	\$7,000.00
24807	Parallel	SW	\$7,000.00

Total Cost for Street: WALTER AVE			\$14,000.00
Intersection ID and Street Names:	Type:	Orientation:	
7596 WALTER AVE and WILLIWAW LN			\$14,000.00
10582	No Sidewalk, Curb Ramp Not Required	NW	\$0.00
31151	Parallel	SE	\$7,000.00
10581	Parallel	SW	\$7,000.00

Total Cost for Street: JASON WAY			\$21,000.00
Intersection ID and Street Names:	Type:	Orientation:	
7597 JASON WAY and NYODA WAY			\$21,000.00
15143	Curb Ramp Required	N	\$7,000.00
15142	Perpendicular	SE	\$7,000.00
15141	Perpendicular	SW	\$7,000.00

Total Cost for Street: THILOW DR			\$21,000.00
Intersection ID and Street Names:	Type:	Orientation:	
7598 THILOW DR and THOM WAY			\$21,000.00
9299	Curb Ramp Required	NW	\$7,000.00
9297	Parallel	SE	\$7,000.00
9298	Curb Ramp Required	SW	\$7,000.00

Total Cost for Street: SIEGFRIED CT			\$21,000.00
Intersection ID and Street Names:	Type:	Orientation:	

7599	SIEGFRIED CT	and	SOULES WAY		\$21,000.00
	3484		Perpendicular	NE	\$7,000.00
	136827		Perpendicular	SE	\$7,000.00
	136828		Curb Ramp Required	SW	\$7,000.00

Total Cost for Street: KLAMATH DR					\$14,000.00
--	--	--	--	--	--------------------

Intersection ID and Street Names:	Type:	Orientation:
-----------------------------------	-------	--------------

7600	KLAMATH DR	and	RUSHMORE DR		\$14,000.00
	10167		Curb Ramp Required	NW	\$7,000.00
	10166		Curb Ramp Required	SW	\$7,000.00

Total Cost for Street: JUGLANS DR					\$21,000.00
--	--	--	--	--	--------------------

Intersection ID and Street Names:	Type:	Orientation:
-----------------------------------	-------	--------------

7601	JUGLANS DR	and	LYONIA WAY		\$21,000.00
	18739		Perpendicular	NW	\$7,000.00
	18737		Curb Ramp Required	SE	\$7,000.00
	18738		Perpendicular	SW	\$7,000.00

Total Cost for Street: BALLINGER DR					\$1,000.00
--	--	--	--	--	-------------------

Intersection ID and Street Names:	Type:	Orientation:
-----------------------------------	-------	--------------

7603	BALLINGER DR	and	FRUITDALE WAY		\$1,000.00
	26197		No Sidewalk, Curb Ramp Not Required	N	\$0.00
	26198		Parallel	SE	\$500.00
	26199		Parallel	SW	\$500.00

Total Cost for Street: PHOENIX AVE					\$1,000.00
---	--	--	--	--	-------------------

Intersection ID and Street Names:	Type:	Orientation:
-----------------------------------	-------	--------------

7604	PHOENIX AVE	and	RUSCAL WAY		\$1,000.00
	13807		No Sidewalk, Curb Ramp Not Required	NE	\$0.00
	13806		Parallel	SE	\$500.00
	13805		Parallel	SW	\$500.00

Total Cost for Street: LINDAY WAY					\$21,000.00
--	--	--	--	--	--------------------

Intersection ID and Street Names:	Type:	Orientation:
-----------------------------------	-------	--------------

7606	LINDAY WAY	and	PLAYA WAY		\$21,000.00
	25244		Parallel	N	\$7,000.00
	25246		Parallel	S	\$7,000.00
	25245		Parallel	W	\$7,000.00

Total Cost for Street: EMERALD FELL CT			\$21,000.00
Intersection ID and Street Names:	Type:	Orientation:	
7607 EMERALD FELL CT and FOSS LAKE WAY			\$21,000.00
5484	Parallel	NE	\$7,000.00
5483	Parallel	NW	\$7,000.00
5482	Parallel	SW	\$7,000.00

Total Cost for Street: STOCKTON BLVD			
Intersection ID and Street Names:	Type:	Orientation:	
7608 STOCKTON BLVD and WHISPERING PALMS DR			
136063	Driveway	W	

Total Cost for Street: ACHATES CIR			\$21,000.00
Intersection ID and Street Names:	Type:	Orientation:	
7609 ACHATES CIR and ACHATES CIR			\$21,000.00
22228	Parallel	NE	\$7,000.00
22229	Parallel	NW	\$7,000.00
22227	Parallel	SW	\$7,000.00

Total Cost for Street: 10TH ST			\$21,000.00
Intersection ID and Street Names:	Type:	Orientation:	
7610 10TH ST and LOMITA WAY			\$21,000.00
24680	Curb Ramp Required	NE	\$7,000.00
24681	Curb Ramp Required	NW	\$7,000.00
24679	Curb Ramp Required	SE	\$7,000.00

Total Cost for Street: DATE AVE			\$13,500.00
Intersection ID and Street Names:	Type:	Orientation:	
7611 DATE AVE and MYRTLE AVE			\$13,500.00
14215	Perpendicular	NE	\$6,500.00
14214	Perpendicular	NW	\$7,000.00
14216	No Sidewalk, Curb Ramp Not Required	SE	\$0.00

Total Cost for Street: EISENHOWER DR			\$28,000.00
Intersection ID and Street Names:	Type:	Orientation:	
7612 EISENHOWER DR and PAGEANT DR			\$28,000.00
9324	Curb Ramp Required	NE	\$7,000.00

Sacramento County

Access Compliance Survey Report - Curb Ramps

Cost Summary

9323	Curb Ramp Required	NW	\$7,000.00
9321	Parallel	SE	\$7,000.00
9322	Curb Ramp Required	SW	\$7,000.00

Total Cost for Street:	DON JULIO BLVD	\$38,500.00
-------------------------------	-----------------------	--------------------

Intersection ID and Street Names:		Type:	Orientation:	
7613	DON JULIO BLVD	and	GUTHRIE ST	\$38,500.00
10344	Parallel		ESE	\$3,500.00
10349	Perpendicular		NE	\$7,000.00
10348	Parallel		NW	\$7,000.00
10345	Parallel		SSE	\$7,000.00
10346	Parallel		SSW	\$7,000.00
10347	Parallel		WSW	\$7,000.00

Total Cost for Street:	ALLEGHENY DR	\$8,000.00
-------------------------------	---------------------	-------------------

Intersection ID and Street Names:		Type:	Orientation:
7615 ALLEGHENY DR and BRADSHAW RD			\$8,000.00
28673	Parallel	NW	\$7,000.00
28675	Parallel	SE	\$500.00
28674	Parallel	SW	\$500.00

Total Cost for Street:	LUCIE LN	\$0.00
-------------------------------	-----------------	---------------

Intersection ID and Street Names:		Type:	Orientation:
7616 LUCIE LN and PENNSYLVANIA AVE			\$0.00
8619	Driveway	E	
8620	No Sidewalk, Curb Ramp Not Required	SW	\$0.00

Total Cost for Street:	ALDEA DR	\$7,000.00
-------------------------------	-----------------	-------------------

Intersection ID and Street Names:		Type:	Orientation:
7617 ALDEA DR and MIGUEL WAY			\$7,000.00
21514	No Sidewalk, Curb Ramp Not Required	NE	\$0.00
21513	Curb Ramp Required	SE	\$7,000.00

Total Cost for Street:	WENLOCK CT	\$21,000.00
-------------------------------	-------------------	--------------------

Intersection ID and Street Names:		Type:	Orientation:
7620 WENLOCK CT and WESTRAY DR			\$21,000.00
32150	Perpendicular	NE	\$7,000.00
32149	Curb Ramp Required	NW	\$7,000.00
32151	Perpendicular	SE	\$7,000.00

Total Cost for Street: MAIN AVE			\$16,500.00
Intersection ID and Street Names:	Type:	Orientation:	
7621 MAIN AVE and OTTOMON WAY			\$16,500.00
134092	Parallel	ESE	\$2,500.00
134093	Parallel	NE	\$7,000.00
134089	No Sidewalk, Curb Ramp Not Required	NW	\$0.00
134091	Parallel	SSE	\$7,000.00
134090	No Sidewalk, Curb Ramp Not Required	SW	\$0.00

Total Cost for Street: BETHLEHEM CT			\$21,000.00
Intersection ID and Street Names:	Type:	Orientation:	
7622 BETHLEHEM CT and KETTERING CIR			\$21,000.00
4912	Curb Ramp Required	NE	\$7,000.00
4911	Curb Ramp Required	NW	\$7,000.00
4913	Curb Ramp Required	SE	\$7,000.00

Total Cost for Street: 48TH AVE			\$21,000.00
Intersection ID and Street Names:	Type:	Orientation:	
7623 48TH AVE and STEINER DR			\$21,000.00
5785	Parallel	NE	\$7,000.00
5786	Parallel	NW	\$7,000.00
5787	Parallel	SE	\$7,000.00

Total Cost for Street: 39TH AVE			
Intersection ID and Street Names:	Type:	Orientation:	
7624 39TH AVE and 43RD ST 44TH ST ALY			
2238	Driveway	S	

Total Cost for Street: LA MANCHA WAY			\$3,500.00
Intersection ID and Street Names:	Type:	Orientation:	
7625 LA MANCHA WAY and TANGERINE AVE			\$3,500.00
136648	Parallel	NW	\$3,500.00

Total Cost for Street: GOLDEN CREST WAY			\$21,000.00
Intersection ID and Street Names:	Type:	Orientation:	
7626 GOLDEN CREST WAY and SKYVIEW DR			\$21,000.00
13979	Curb Ramp Required	NE	\$7,000.00

Sacramento County

Access Compliance Survey Report - Curb Ramps

Cost Summary

	13980	Perpendicular	NW	\$7,000.00
	13981	Perpendicular	SW	\$7,000.00
Total Cost for Street: EASTRIDGE DR				\$21,000.00
Intersection ID and Street Names:		Type:	Orientation:	
7627 EASTRIDGE DR and HEDGEWOOD DR				\$21,000.00
	12732	Parallel	NE	\$7,000.00
	12733	Curb Ramp Required	NW	\$7,000.00
	12731	Parallel	SE	\$7,000.00
Total Cost for Street: 4TH PKWY				\$21,000.00
Intersection ID and Street Names:		Type:	Orientation:	
7628 4TH PKWY and URANUS PKWY				\$21,000.00
	5920	Curb Ramp Required	NE	\$7,000.00
	5921	Curb Ramp Required	NW	\$7,000.00
	5922	Curb Ramp Required	SW	\$7,000.00
Total Cost for Street: MILLS CROSSING				\$21,000.00
Intersection ID and Street Names:		Type:	Orientation:	
7629 MILLS CROSSING and STATION ST				\$21,000.00
	12043	Parallel	NW	\$7,000.00
	12041	Parallel	SE	\$7,000.00
	12042	Parallel	SW	\$7,000.00
Total Cost for Street: HEAVYTREE CT				\$21,000.00
Intersection ID and Street Names:		Type:	Orientation:	
7630 HEAVYTREE CT and ROARING CAMP DR				\$21,000.00
	22675	Perpendicular	NW	\$7,000.00
	22677	Curb Ramp Required	SE	\$7,000.00
	22676	Perpendicular	SW	\$7,000.00
Total Cost for Street: DURAN CIR				\$0.00
Intersection ID and Street Names:		Type:	Orientation:	
7631 DURAN CIR and KINGS WAY				\$0.00
	16243	No Sidewalk, Curb Ramp Not Required	NE	\$0.00
	16244	No Sidewalk, Curb Ramp Not Required	NW	\$0.00
	16245	No Sidewalk, Curb Ramp Not Required	SW	\$0.00

Total Cost for Street: KINROSS RD				\$0.00
Intersection ID and Street Names:		Type:	Orientation:	
7632 KINROSS RD and POINT PRIM CT				\$0.00
18586	No Sidewalk, Curb Ramp Not Required	NE	\$0.00	
18585	No Sidewalk, Curb Ramp Not Required	NW	\$0.00	
18587	No Sidewalk, Curb Ramp Not Required	S	\$0.00	

Total Cost for Street: MERRYWOOD DR			\$0.00
Intersection ID and Street Names:	Type:	Orientation:	
7633 MERRYWOOD DR and MORSE AVE			\$0.00
3579	No Sidewalk, Curb Ramp Not Required	NE	\$0.00
3578	No Sidewalk, Curb Ramp Not Required	NW	\$0.00
3576	No Sidewalk, Curb Ramp Not Required	SE	\$0.00
3577	No Sidewalk, Curb Ramp Not Required	SW	\$0.00

Total Cost for Street: PARQUE VISTA WAY			\$21,000.00
Intersection ID and Street Names:	Type:	Orientation:	
7635 PARQUE VISTA WAY and SAINT RUBEN CT			\$21,000.00
16789	Perpendicular	NE	\$7,000.00
16788	Perpendicular	NW	\$7,000.00
16790	Curb Ramp Required	SE	\$7,000.00

Total Cost for Street: PROMONTORY WAY			\$1,000.00
Intersection ID and Street Names:	Type:	Orientation:	
7637 PROMONTORY WAY and VISTA DEL ORO WAY			\$1,000.00
28177	Parallel	NE	\$500.00
28176	No Sidewalk, Curb Ramp Not Required	NW	\$0.00
28178	Parallel	SE	\$500.00

Total Cost for Street: HILLSDALE BLVD			\$15,500.00
Intersection ID and Street Names:	Type:	Orientation:	
7638 HILLSDALE BLVD and ROBERT FROST WAY			\$15,500.00
9797	Perpendicular	NE	\$2,500.00
9795	Parallel	NW	\$3,500.00
9796	Perpendicular	SE	\$2,500.00
9794	Parallel	SW	\$7,000.00

Total Cost for Street:	DEWEY DR	\$14,000.00
-------------------------------	-----------------	--------------------

Intersection ID and Street Names:	Type:	Orientation:	
7640 DEWEY DR and MANILA AVE			\$14,000.00
4321	Curb Ramp Required	NE	\$7,000.00
4320	No Sidewalk, Curb Ramp Not Required	NW	\$0.00
4322	Curb Ramp Required	SE	\$7,000.00

Total Cost for Street:	KIFISIA WAY	\$21,000.00
-------------------------------	--------------------	--------------------

Intersection ID and Street Names:	Type:	Orientation:	
7641 KIFISIA WAY and KIFISIA WAY			\$21,000.00
11834	Perpendicular	NE	\$7,000.00
11833	Perpendicular	SE	\$7,000.00
11832	Curb Ramp Required	SW	\$7,000.00

Total Cost for Street:	COTTONWOOD LN	\$10,500.00
-------------------------------	----------------------	--------------------

Intersection ID and Street Names:	Type:	Orientation:	
7642 COTTONWOOD LN and MIDDLESAX WAY			\$10,500.00
30931	Parallel	NE	\$3,500.00
30932	No Sidewalk, Curb Ramp Not Required	NW	\$0.00
30930	Parallel	SE	\$7,000.00

Total Cost for Street:	GALBRATH DR	\$14,000.00
-------------------------------	--------------------	--------------------

Intersection ID and Street Names:	Type:	Orientation:	
7643 GALBRATH DR and MCDERMOTT DR			\$14,000.00
14751	Parallel	NE	\$3,500.00
14752	Parallel	SE	\$3,500.00
14753	Parallel	SW	\$7,000.00

Total Cost for Street:	LANKERSHIM WAY	\$21,000.00
-------------------------------	-----------------------	--------------------

Intersection ID and Street Names:	Type:	Orientation:	
7644 LANKERSHIM WAY and THOMAS DR			\$21,000.00
11130	Curb Ramp Required	NW	\$7,000.00
11132	Curb Ramp Required	SE	\$7,000.00
11131	Curb Ramp Required	SW	\$7,000.00

Total Cost for Street:	CATANIA WAY	\$21,000.00
-------------------------------	--------------------	--------------------

Intersection ID and Street Names:	Type:	Orientation:	
-----------------------------------	-------	--------------	--

7645	CATANIA WAY	and	LINDA RIO DR		\$21,000.00
	7328		Curb Ramp Required	NW	\$7,000.00
	7330		Perpendicular	SE	\$7,000.00
	7329		Perpendicular	SW	\$7,000.00

Total Cost for Street:	CASMALIA WAY	\$0.00
-------------------------------	---------------------	---------------

Intersection ID and Street Names:	Type:	Orientation:
-----------------------------------	-------	--------------

7646	CASMALIA WAY	and	EL ENCINO WAY		\$0.00
	170		No Sidewalk, Curb Ramp Not Required	E	\$0.00
	171		No Sidewalk, Curb Ramp Not Required	N	\$0.00
	173		No Sidewalk, Curb Ramp Not Required	S	\$0.00
	172		No Sidewalk, Curb Ramp Not Required	W	\$0.00

Total Cost for Street:	GABILAN WAY	\$28,000.00
-------------------------------	--------------------	--------------------

Intersection ID and Street Names:	Type:	Orientation:
-----------------------------------	-------	--------------

7650	GABILAN WAY	and	WHITNEY AVE		\$28,000.00
	17425		Parallel	NE	\$7,000.00
	17426		Parallel	NW	\$7,000.00
	15251		Parallel	SE	\$7,000.00
	15252		Parallel	SW	\$7,000.00

Total Cost for Street:	BEECH AVE	\$14,000.00
-------------------------------	------------------	--------------------

Intersection ID and Street Names:	Type:	Orientation:
-----------------------------------	-------	--------------

7651	BEECH AVE	and	KURTS CT		\$14,000.00
	18844		Curb Ramp Required	NW	\$7,000.00
	18842		No Sidewalk, Curb Ramp Not Required	SE	\$0.00
	18843		Parallel	SW	\$7,000.00

Total Cost for Street:	ARCHWAY AVE	\$21,000.00
-------------------------------	--------------------	--------------------

Intersection ID and Street Names:	Type:	Orientation:
-----------------------------------	-------	--------------

7653	ARCHWAY AVE	and	PALADIN WAY		\$21,000.00
	23444		Parallel	NE	\$7,000.00
	23445		Parallel	NW	\$7,000.00
	23443		Parallel	SE	\$7,000.00

Total Cost for Street:	EXETER ST	\$21,000.00
-------------------------------	------------------	--------------------

Intersection ID and Street Names:	Type:	Orientation:
-----------------------------------	-------	--------------

7654	EXETER ST	and	STOWE WAY		\$21,000.00
	16437		Curb Ramp Required	NW	\$7,000.00

Sacramento County

Access Compliance Survey Report - Curb Ramps

Cost Summary

16435	Curb Ramp Required	SE	\$7,000.00
16436	Curb Ramp Required	SW	\$7,000.00

Total Cost for Street:	LA SIERRA DR	\$0.00
-------------------------------	---------------------	---------------

Intersection ID and Street Names:	Type:	Orientation:
-----------------------------------	-------	--------------

7655 LA SIERRA DR	and	LOS MOLINOS WAY	\$0.00
--------------------------	-----	------------------------	---------------

19763	No Sidewalk, Curb Ramp Not Required	E	\$0.00
19760	No Sidewalk, Curb Ramp Not Required	N	\$0.00
19762	No Sidewalk, Curb Ramp Not Required	S	\$0.00
19761	No Sidewalk, Curb Ramp Not Required	W	\$0.00

Total Cost for Street:	ELVERTA RD	\$34,000.00
-------------------------------	-------------------	--------------------

Intersection ID and Street Names:	Type:	Orientation:
-----------------------------------	-------	--------------

7656 ELVERTA RD	and	QUIET KNOLLS DR	\$34,000.00
------------------------	-----	------------------------	--------------------

28350	Parallel	NE	\$2,500.00
28349	Parallel	NNE	\$7,000.00
28348	Parallel	NNW	\$7,000.00
28347	Parallel	NW	\$7,000.00
28351	Parallel	SE	\$3,500.00
28352	Parallel	SW	\$7,000.00

Total Cost for Street:	LOMAND CT	\$21,000.00
-------------------------------	------------------	--------------------

Intersection ID and Street Names:	Type:	Orientation:
-----------------------------------	-------	--------------

7657 LOMAND CT	and	VINTAGE PARK DR	\$21,000.00
-----------------------	-----	------------------------	--------------------

14809	Curb Ramp Required	NW	\$7,000.00
14807	Perpendicular	SE	\$7,000.00
14808	Perpendicular	SW	\$7,000.00

Total Cost for Street:	CARLISLE AVE	\$21,000.00
-------------------------------	---------------------	--------------------

Intersection ID and Street Names:	Type:	Orientation:
-----------------------------------	-------	--------------

7658 CARLISLE AVE	and	POPE VALLEY WAY	\$21,000.00
--------------------------	-----	------------------------	--------------------

32382	Curb Ramp Required	NW	\$7,000.00
32380	Perpendicular	SE	\$7,000.00
32381	Perpendicular	SW	\$7,000.00

Total Cost for Street:	EGUSD SUPPORT	
-------------------------------	----------------------	--

Intersection ID and Street Names:	Type:	Orientation:
-----------------------------------	-------	--------------

7659 EGUSD SUPPORT	and	REESE RD	
---------------------------	-----	-----------------	--

136166	Driveway	E	
--------	----------	---	--

Total Cost for Street: GINGERLOOP CT			\$21,000.00
Intersection ID and Street Names:	Type:	Orientation:	
7660 GINGERLOOP CT and KINGBIRD WAY			\$21,000.00
10330	Curb Ramp Required	NE	\$7,000.00
10329	Perpendicular	SE	\$7,000.00
10328	Perpendicular	SW	\$7,000.00

Total Cost for Street: HANKS ST			\$17,000.00
Intersection ID and Street Names:	Type:	Orientation:	
7661 HANKS ST and KNICKERS CT			\$17,000.00
12126	Perpendicular	NE	\$3,000.00
12127	Curb Ramp Required	NW	\$7,000.00
12125	Perpendicular	SE	\$7,000.00

Total Cost for Street: MISSION AVE			\$21,000.00
Intersection ID and Street Names:	Type:	Orientation:	
7662 MISSION AVE and ULYSSES DR			\$21,000.00
16666	Parallel	NE	\$7,000.00
16667	No Sidewalk, Curb Ramp Not Required	NW	\$0.00
16665	Parallel	SE	\$7,000.00
16664	Parallel	SW	\$7,000.00

Total Cost for Street: SUNRISE HILLS DR			\$21,000.00
Intersection ID and Street Names:	Type:	Orientation:	
7663 SUNRISE HILLS DR and WILLOWRIDGE CT			\$21,000.00
13963	Perpendicular	NE	\$7,000.00
13962	Perpendicular	SE	\$7,000.00
13961	Curb Ramp Required	SW	\$7,000.00

Total Cost for Street: ALTA ARDEN EXPY			\$0.00
Intersection ID and Street Names:	Type:	Orientation:	
7665 ALTA ARDEN EXPY and WYDA WAY			\$0.00
136685	No Sidewalk, Curb Ramp Not Required	SE	\$0.00
136686	No Sidewalk, Curb Ramp Not Required	SW	\$0.00

Total Cost for Street: PASADENA AVE			\$14,000.00
Intersection ID and Street Names:	Type:	Orientation:	

7667 PASADENA AVE and WOODPOINTE CIR			\$14,000.00
23033	No Sidewalk, Curb Ramp Not Required	NE	\$0.00
23034	Perpendicular	S	\$7,000.00
23035	Perpendicular	W	\$7,000.00

Total Cost for Street: GREENBACK LN	\$27,500.00
--	--------------------

Intersection ID and Street Names:	Type:	Orientation:
-----------------------------------	-------	--------------

7668 GREENBACK LN and HAZEL AVE			\$27,500.00
18826	Parallel	ENE	\$3,000.00
18831	Parallel	ESE	\$3,000.00
18827	Parallel	NNE	\$7,000.00
18828	Parallel	NW	\$7,000.00
18830	Parallel	SSE	\$500.00
18829	Parallel	SW	\$7,000.00

Total Cost for Street: CHURCHILL RD	\$0.00
--	---------------

Intersection ID and Street Names:	Type:	Orientation:
-----------------------------------	-------	--------------

7669 CHURCHILL RD and SHADOWGLEN RD			\$0.00
2747	No Sidewalk, Curb Ramp Not Required	NW	\$0.00
2748	No Sidewalk, Curb Ramp Not Required	SE	\$0.00
2746	No Sidewalk, Curb Ramp Not Required	SW	\$0.00

Total Cost for Street: AMBLER ST	\$14,000.00
---	--------------------

Intersection ID and Street Names:	Type:	Orientation:
-----------------------------------	-------	--------------

7671 AMBLER ST and LA MANCHA WAY			\$14,000.00
6045	Parallel	NW	\$7,000.00
6043	No Sidewalk, Curb Ramp Not Required	SE	\$0.00
6044	Parallel	SW	\$7,000.00

Total Cost for Street: CHANNING DR	\$13,000.00
---	--------------------

Intersection ID and Street Names:	Type:	Orientation:
-----------------------------------	-------	--------------

7672 CHANNING DR and MELROSE DR			\$13,000.00
10934	Parallel	NE	\$3,000.00
10937	Parallel	NW	\$3,500.00
10935	Parallel	SE	\$3,000.00
10936	Parallel	SW	\$3,500.00

Total Cost for Street: ROSE PETAL WAY	\$21,000.00
--	--------------------

Intersection ID and Street Names:	Type:	Orientation:
-----------------------------------	-------	--------------

7674	ROSE PETAL WAY	and	YELLOW ROSE CT		\$21,000.00
	32256	Perpendicular		NW	\$7,000.00
	32258	Curb Ramp Required		SE	\$7,000.00
	32257	Perpendicular		SW	\$7,000.00

Total Cost for Street:	RIDGEPARK CT	\$21,000.00
-------------------------------	---------------------	--------------------

Intersection ID and Street Names:	Type:	Orientation:
-----------------------------------	-------	--------------

7679	RIDGEPARK CT	and	WALNUT RD		\$21,000.00
	8404	Curb Ramp Required		NW	\$7,000.00
	8402	Perpendicular		SE	\$7,000.00
	8403	Perpendicular		SW	\$7,000.00

Total Cost for Street:	LYNWOOD WAY	\$0.00
-------------------------------	--------------------	---------------

Intersection ID and Street Names:	Type:	Orientation:
-----------------------------------	-------	--------------

7681	LYNWOOD WAY	and	SAINT MARKS WAY		\$0.00
	16103	No Sidewalk, Curb Ramp Not Required		NE	\$0.00
	16104	No Sidewalk, Curb Ramp Not Required		NW	\$0.00
	16102	No Sidewalk, Curb Ramp Not Required		SE	\$0.00

Total Cost for Street:	CUMBRE CT	\$21,000.00
-------------------------------	------------------	--------------------

Intersection ID and Street Names:	Type:	Orientation:
-----------------------------------	-------	--------------

7682	CUMBRE CT	and	MARYE AVE		\$21,000.00
	22102	Curb Ramp Required		NW	\$7,000.00
	22104	Curb Ramp Required		SE	\$7,000.00
	22103	Curb Ramp Required		SW	\$7,000.00

Total Cost for Street:	ESCOBAR WAY	\$21,000.00
-------------------------------	--------------------	--------------------

Intersection ID and Street Names:	Type:	Orientation:
-----------------------------------	-------	--------------

7683	ESCOBAR WAY	and	RASCOMMON WAY		\$21,000.00
	28718	Curb Ramp Required		E	\$7,000.00
	28717	Curb Ramp Required		NW	\$7,000.00
	28716	Curb Ramp Required		SW	\$7,000.00

Total Cost for Street:	FLANDERS WAY	\$21,000.00
-------------------------------	---------------------	--------------------

Intersection ID and Street Names:	Type:	Orientation:
-----------------------------------	-------	--------------

7684	FLANDERS WAY	and	LA TOUR DR		\$21,000.00
	18033	Curb Ramp Required		NE	\$7,000.00
	18032	Perpendicular		SE	\$7,000.00
	18034	Perpendicular		SW	\$7,000.00

Total Cost for Street: ROLLING HILLS RD				\$0.00
Intersection ID and Street Names:		Type:	Orientation:	
7685 ROLLING HILLS RD and WAYSIDE LN				\$0.00
15887	No Sidewalk, Curb Ramp Not Required	NE	\$0.00	
15886	No Sidewalk, Curb Ramp Not Required	SE	\$0.00	
15888	No Sidewalk, Curb Ramp Not Required	SW	\$0.00	
Total Cost for Street: HEIRLOOM WAY				\$28,000.00
Intersection ID and Street Names:		Type:	Orientation:	
7686 HEIRLOOM WAY and SUNGOLD WAY				\$28,000.00
7512	Perpendicular	NE	\$7,000.00	
7511	Perpendicular	NW	\$7,000.00	
7509	Perpendicular	SE	\$7,000.00	
7510	Perpendicular	SW	\$7,000.00	
Total Cost for Street: CABOCHON WAY				\$21,000.00
Intersection ID and Street Names:		Type:	Orientation:	
7688 CABOCHON WAY and JOSE BENTO WAY				\$21,000.00
34370	Parallel	E	\$7,000.00	
34375	Parallel	NW	\$7,000.00	
34374	Parallel	SW	\$7,000.00	
Total Cost for Street: BLACK PEARL WAY				\$21,000.00
Intersection ID and Street Names:		Type:	Orientation:	
7689 BLACK PEARL WAY and SIERRA GOLD DR				\$21,000.00
28316	Curb Ramp Required	NW	\$7,000.00	
28314	Parallel	SE	\$7,000.00	
28315	Parallel	SW	\$7,000.00	
Total Cost for Street: VERNER AVE				\$0.00
Intersection ID and Street Names:		Type:	Orientation:	
7691 VERNER AVE and WENDAL LN				\$0.00
13489	No Sidewalk, Curb Ramp Not Required	NE	\$0.00	
13488	No Sidewalk, Curb Ramp Not Required	SE	\$0.00	
13487	No Sidewalk, Curb Ramp Not Required	SW	\$0.00	

Total Cost for Street: HEARTHSTONE PL			\$21,000.00
Intersection ID and Street Names:	Type:	Orientation:	
7692 HEARTHSTONE PL and HEARTLAND DR			\$21,000.00
5325	Curb Ramp Required	NE	\$7,000.00
5324	Parallel	SE	\$7,000.00
5323	Parallel	SW	\$7,000.00
Total Cost for Street: 34TH AVE			\$7,000.00
Intersection ID and Street Names:	Type:	Orientation:	
7694 34TH AVE and FRANKLIN BLVD			\$7,000.00
136253	Curb Ramp Required	NE	\$7,000.00
Total Cost for Street: DESERET AVE			\$14,000.00
Intersection ID and Street Names:	Type:	Orientation:	
7695 DESERET AVE and FAIR OAKS BLVD			\$14,000.00
11556	Perpendicular	NE	\$7,000.00
11557	Parallel	SE	\$7,000.00
Total Cost for Street: MERLOT WAY			\$21,000.00
Intersection ID and Street Names:	Type:	Orientation:	
7696 MERLOT WAY and SAUVIGNON CT			\$21,000.00
31653	Perpendicular	NE	\$7,000.00
31652	Perpendicular	NW	\$7,000.00
31654	Curb Ramp Required	SW	\$7,000.00
Total Cost for Street: EDISON AVE			\$14,000.00
Intersection ID and Street Names:	Type:	Orientation:	
7697 EDISON AVE and GIBBONS DR			\$14,000.00
20499	Curb Ramp Required	NE	\$7,000.00
20500	Curb Ramp Required	SE	\$7,000.00
20501	No Sidewalk, Curb Ramp Not Required	W	\$0.00
Total Cost for Street: BLUE LEDGE DR			\$17,500.00
Intersection ID and Street Names:	Type:	Orientation:	
7698 BLUE LEDGE DR and OLD EUREKA WAY			\$17,500.00
22762	Parallel	E	\$3,500.00
22761	Parallel	N	\$7,000.00

22760	Parallel	S	\$7,000.00
-------	----------	---	------------

Total Cost for Street:	FOXFIRE DR	\$21,000.00
-------------------------------	-------------------	--------------------

Intersection ID and Street Names:	Type:	Orientation:
-----------------------------------	-------	--------------

7699 FOXFIRE DR and UNNAMED RD		\$21,000.00
---------------------------------------	--	--------------------

18723	Driveway	NE	
18722	Perpendicular	NW	\$7,000.00
18724	Curb Ramp Required	SE	\$7,000.00
18721	Perpendicular	SW	\$7,000.00

Total Cost for Street:	DARCY CT	\$21,000.00
-------------------------------	-----------------	--------------------

Intersection ID and Street Names:	Type:	Orientation:
-----------------------------------	-------	--------------

7700 DARCY CT and PENWITH WAY		\$21,000.00
--------------------------------------	--	--------------------

10403	Curb Ramp Required	NE	\$7,000.00
10401	Curb Ramp Required	SE	\$7,000.00
10402	Curb Ramp Required	SW	\$7,000.00

Total Cost for Street:	ANTELOPE RD	\$9,500.00
-------------------------------	--------------------	-------------------

Intersection ID and Street Names:	Type:	Orientation:
-----------------------------------	-------	--------------

7703 ANTELOPE RD and CRUMLEY WAY		\$9,500.00
---	--	-------------------

12963	Parallel	NE	\$7,000.00
12964	Parallel	NW	\$2,500.00

Total Cost for Street:	CASTEC DR	\$0.00
-------------------------------	------------------	---------------

Intersection ID and Street Names:	Type:	Orientation:
-----------------------------------	-------	--------------

7705 CASTEC DR and EL SUR WAY		\$0.00
--------------------------------------	--	---------------

19742	No Sidewalk, Curb Ramp Not Required	NE	\$0.00
19745	No Sidewalk, Curb Ramp Not Required	NW	\$0.00
19743	No Sidewalk, Curb Ramp Not Required	SE	\$0.00
19744	No Sidewalk, Curb Ramp Not Required	SW	\$0.00

Total Cost for Street:	CENTURY WAY	\$21,000.00
-------------------------------	--------------------	--------------------

Intersection ID and Street Names:	Type:	Orientation:
-----------------------------------	-------	--------------

7706 CENTURY WAY and MERCER WAY		\$21,000.00
--	--	--------------------

29493	Perpendicular	NE	\$7,000.00
29492	Curb Ramp Required	NW	\$7,000.00
29494	Perpendicular	SE	\$7,000.00

Total Cost for Street: BOLIN WAY			\$21,000.00
Intersection ID and Street Names:	Type:	Orientation:	
7708 BOLIN WAY and W 2ND ST			\$21,000.00
23660	Curb Ramp Required	NE	\$7,000.00
23661	Curb Ramp Required	NW	\$7,000.00
23659	Curb Ramp Required	SE	\$7,000.00
Total Cost for Street: 47TH AVE			\$23,500.00
Intersection ID and Street Names:	Type:	Orientation:	
7709 47TH AVE and SERNA CENTER DRWY			\$23,500.00
135531	Parallel	ESE	\$7,000.00
135530	Parallel	SSE	\$7,000.00
135528	Parallel	SSW	\$7,000.00
135529	Island-Cut Through	WSW	\$2,500.00
Total Cost for Street: HARSTON WAY			\$21,000.00
Intersection ID and Street Names:	Type:	Orientation:	
7711 HARSTON WAY and WESTBOURNE WAY			\$21,000.00
5180	Parallel	NE	\$7,000.00
5179	Parallel	NW	\$7,000.00
5178	Parallel	SE	\$7,000.00
Total Cost for Street: ABERFELDY WAY			\$21,000.00
Intersection ID and Street Names:	Type:	Orientation:	
7712 ABERFELDY WAY and GLENEAGLE WAY			\$21,000.00
12558	Perpendicular	NW	\$7,000.00
12560	Curb Ramp Required	SE	\$7,000.00
12559	Perpendicular	SW	\$7,000.00
Total Cost for Street: MINARET WAY			\$14,000.00
Intersection ID and Street Names:	Type:	Orientation:	
7713 MINARET WAY and WOODHAVEN AVE			\$14,000.00
136736	Curb Ramp Required	NE	\$7,000.00
2911	Curb Ramp Required	NW	\$7,000.00
Total Cost for Street: FULTON AVE			\$8,000.00
Intersection ID and Street Names:	Type:	Orientation:	

7714 FULTON AVE and LOMA VISTA DR				\$8,000.00
1758	Parallel	NE		\$500.00
132896	Parallel	NW		\$7,000.00
1759	Parallel	SE		\$500.00

Total Cost for Street: ANDES CT				\$28,000.00
--	--	--	--	--------------------

Intersection ID and Street Names:	Type:	Orientation:
-----------------------------------	-------	--------------

7716 ANDES CT and ANDREA BLVD				\$28,000.00
12532	Perpendicular	NE		\$7,000.00
12529	Perpendicular	NW		\$7,000.00
12531	Perpendicular	SE		\$7,000.00
12530	Perpendicular	SW		\$7,000.00

Total Cost for Street: BUTTERFIELD WAY				\$21,000.00
---	--	--	--	--------------------

Intersection ID and Street Names:	Type:	Orientation:
-----------------------------------	-------	--------------

7718 BUTTERFIELD WAY and STOUGHTON WAY				\$21,000.00
7395	Perpendicular	NE		\$7,000.00
7394	Perpendicular	NW		\$7,000.00
7393	Curb Ramp Required	SW		\$7,000.00

Total Cost for Street: AMERICAN RIVER DR				\$21,000.00
---	--	--	--	--------------------

Intersection ID and Street Names:	Type:	Orientation:
-----------------------------------	-------	--------------

7719 AMERICAN RIVER DR and CLUNIE DR				\$21,000.00
27486	Curb Ramp Required	N		\$7,000.00
27487	Curb Ramp Required	SE		\$7,000.00
27488	Curb Ramp Required	SW		\$7,000.00

Total Cost for Street: GOOT WAY				\$21,000.00
--	--	--	--	--------------------

Intersection ID and Street Names:	Type:	Orientation:
-----------------------------------	-------	--------------

7721 GOOT WAY and STOLLWOOD DR				\$21,000.00
1356	Parallel	NE		\$7,000.00
1357	Parallel	NW		\$7,000.00
1358	Parallel	SW		\$7,000.00

Total Cost for Street: SUMMER FALLS CIR				\$14,000.00
--	--	--	--	--------------------

Intersection ID and Street Names:	Type:	Orientation:
-----------------------------------	-------	--------------

7722 SUMMER FALLS CIR and SUMMER SANDS CT				\$14,000.00
30809	Parallel	NE		\$3,500.00
30808	Parallel	NW		\$7,000.00

30810	Parallel	S	\$3,500.00
-------	----------	---	------------

Total Cost for Street: ROLOFF WAY**\$28,000.00**

Intersection ID and Street Names:	Type:	Orientation:	
7723 ROLOFF WAY and SHERRY DR			\$28,000.00
17662	Perpendicular	NE	\$7,000.00
17663	Perpendicular	NW	\$7,000.00
17665	Perpendicular	SE	\$7,000.00
17664	Perpendicular	SW	\$7,000.00

Total Cost for Street: MORGAN HILL WAY**\$21,000.00**

Intersection ID and Street Names:	Type:	Orientation:	
7724 MORGAN HILL WAY and POINT LOMA WAY			\$21,000.00
30967	Perpendicular	NE	\$7,000.00
30968	Curb Ramp Required	NW	\$7,000.00
30966	Perpendicular	SE	\$7,000.00

Total Cost for Street: IRONSTONE WAY**\$20,000.00**

Intersection ID and Street Names:	Type:	Orientation:	
7725 IRONSTONE WAY and KINGSBRIDGE DR			\$20,000.00
34094	Blended Transition	NE	\$3,500.00
34093	Blended Transition	NNW	\$2,500.00
34091	Parallel	SW	\$7,000.00
34092	Parallel	WNW	\$7,000.00

Total Cost for Street: CHERRI LYNN AVE**\$14,000.00**

Intersection ID and Street Names:	Type:	Orientation:	
7726 CHERRI LYNN AVE and W 2ND ST			\$14,000.00
135762	Perpendicular	NE	\$7,000.00
135761	No Sidewalk, Curb Ramp Not Required	NW	\$0.00
135763	Perpendicular	SE	\$7,000.00

Total Cost for Street: DEVONSHIRE RD**\$0.00**

Intersection ID and Street Names:	Type:	Orientation:	
7727 DEVONSHIRE RD and VILLAGE LN			\$0.00
17086	No Sidewalk, Curb Ramp Not Required	NE	\$0.00
17085	No Sidewalk, Curb Ramp Not Required	NW	\$0.00
17083	No Sidewalk, Curb Ramp Not Required	SE	\$0.00
17084	No Sidewalk, Curb Ramp Not Required	SW	\$0.00

Total Cost for Street:	ALDERSON AVE	\$21,000.00
-------------------------------	---------------------	--------------------

Intersection ID and Street Names:	Type:	Orientation:	
7729 ALDERSON AVE and FIELDING CIR			\$21,000.00
548	Curb Ramp Required	NE	\$7,000.00
547	Curb Ramp Required	NW	\$7,000.00
133039	Curb Ramp Required	SW	\$7,000.00

Total Cost for Street:	47TH AVE	\$21,000.00
-------------------------------	-----------------	--------------------

Intersection ID and Street Names:	Type:	Orientation:	
7732 47TH AVE and 47TH ST			\$21,000.00
135362	Perpendicular	NE	\$7,000.00
135367	Perpendicular	SE	\$7,000.00
135368	Perpendicular	SW	\$7,000.00

Total Cost for Street:	KIEFER BLVD	\$14,000.00
-------------------------------	--------------------	--------------------

Intersection ID and Street Names:	Type:	Orientation:	
7733 KIEFER BLVD and ROSEMONT DR			\$14,000.00
135815	Parallel	NE	\$7,000.00
135816	Parallel	NW	\$7,000.00

Total Cost for Street:	FARLEY WAY	\$0.00
-------------------------------	-------------------	---------------

Intersection ID and Street Names:	Type:	Orientation:	
7736 FARLEY WAY and SAINT THOMAS DR			\$0.00
13765	No Sidewalk, Curb Ramp Not Required	NE	\$0.00
13764	No Sidewalk, Curb Ramp Not Required	SE	\$0.00
13763	No Sidewalk, Curb Ramp Not Required	SW	\$0.00

Total Cost for Street:	BAMBOO WAY	\$0.00
-------------------------------	-------------------	---------------

Intersection ID and Street Names:	Type:	Orientation:	
7737 BAMBOO WAY and PLUMERIA AVE			\$0.00
135932	No Sidewalk, Curb Ramp Not Required	NE	\$0.00
135933	No Sidewalk, Curb Ramp Not Required	NW	\$0.00
135931	No Sidewalk, Curb Ramp Not Required	SE	\$0.00
135934	No Sidewalk, Curb Ramp Not Required	SW	\$0.00

Total Cost for Street:	GREEN RIVER WAY	\$21,000.00
-------------------------------	------------------------	--------------------

Intersection ID and Street Names:	Type:	Orientation:	
-----------------------------------	-------	--------------	--

7738	GREEN RIVER WAY	and	GREEN TOP WAY		\$21,000.00
	18950		Curb Ramp Required	NE	\$7,000.00
	18949		Perpendicular	NW	\$7,000.00
	18948		Perpendicular	SW	\$7,000.00

Total Cost for Street: ARBARDEE DR					\$21,000.00
---	--	--	--	--	--------------------

Intersection ID and Street Names:	Type:	Orientation:
-----------------------------------	-------	--------------

7739	ARBARDEE DR	and	VILLA CAMPO WAY		\$21,000.00
	13791		Perpendicular	NE	\$7,000.00
	13790		Curb Ramp Required	NW	\$7,000.00
	13792		Perpendicular	SE	\$7,000.00

Total Cost for Street: LAKEWOOD WAY					\$21,000.00
--	--	--	--	--	--------------------

Intersection ID and Street Names:	Type:	Orientation:
-----------------------------------	-------	--------------

7740	LAKEWOOD WAY	and	RAMWOOD WAY		\$21,000.00
	29574		Curb Ramp Required	NW	\$7,000.00
	29576		Curb Ramp Required	SE	\$7,000.00
	29575		Curb Ramp Required	SW	\$7,000.00

Total Cost for Street: CREIGHTON WAY					\$21,000.00
---	--	--	--	--	--------------------

Intersection ID and Street Names:	Type:	Orientation:
-----------------------------------	-------	--------------

7741	CREIGHTON WAY	and	LOCH HAVEN WAY		\$21,000.00
	9750		Perpendicular	NW	\$7,000.00
	9752		Curb Ramp Required	SE	\$7,000.00
	9751		Perpendicular	SW	\$7,000.00

Total Cost for Street: RAFFIA CT					\$21,000.00
---	--	--	--	--	--------------------

Intersection ID and Street Names:	Type:	Orientation:
-----------------------------------	-------	--------------

7742	RAFFIA CT	and	SILK TREE WAY		\$21,000.00
	23800		Perpendicular	NE	\$7,000.00
	23801		Perpendicular	NW	\$7,000.00
	23802		Curb Ramp Required	SW	\$7,000.00

Total Cost for Street: AVILA LN					\$10,500.00
--	--	--	--	--	--------------------

Intersection ID and Street Names:	Type:	Orientation:
-----------------------------------	-------	--------------

7743	AVILA LN	and	EASTERN AVE		\$10,500.00
	16210		Perpendicular	NW	\$500.00
	16212		Parallel	SE	\$3,500.00
	16211		Perpendicular	SW	\$6,500.00

Total Cost for Street: GARY WAY			\$28,000.00
Intersection ID and Street Names:	Type:	Orientation:	
7745 GARY WAY and SHELATO WAY			\$28,000.00
462	Parallel	NE	\$7,000.00
461	Parallel	NW	\$7,000.00
463	Parallel	SE	\$7,000.00
464	Parallel	SW	\$7,000.00
Total Cost for Street: BILLIE ST			\$0.00
Intersection ID and Street Names:	Type:	Orientation:	
7749 BILLIE ST and KILBORN DR			\$0.00
136687	No Sidewalk, Curb Ramp Not Required	NE	\$0.00
136688	No Sidewalk, Curb Ramp Not Required	NW	\$0.00
136689	No Sidewalk, Curb Ramp Not Required	SE	\$0.00
Total Cost for Street: ANTELOPE HILLS DR			\$21,000.00
Intersection ID and Street Names:	Type:	Orientation:	
7750 ANTELOPE HILLS DR and QUATE CT			\$21,000.00
13140	Perpendicular	NW	\$7,000.00
13138	Curb Ramp Required	SE	\$7,000.00
13139	Perpendicular	SW	\$7,000.00
Total Cost for Street: MONITOR AVE			\$21,000.00
Intersection ID and Street Names:	Type:	Orientation:	
7751 MONITOR AVE and SYBIL WAY			\$21,000.00
21002	Curb Ramp Required	E	\$7,000.00
21003	Curb Ramp Required	NW	\$7,000.00
21004	Curb Ramp Required	SW	\$7,000.00
Total Cost for Street: OMEARA DR			\$17,000.00
Intersection ID and Street Names:	Type:	Orientation:	
7752 OMEARA DR and SERGIO WAY			\$17,000.00
134603	Parallel	NW	\$3,000.00
134601	Parallel	SE	\$7,000.00
134602	Parallel	SW	\$7,000.00

Total Cost for Street: GREEN SPRING CT				\$0.00
Intersection ID and Street Names:		Type:	Orientation:	
7754 GREEN SPRING CT and RIVERGREEN DR				\$0.00
21398	No Sidewalk, Curb Ramp Not Required	NE		\$0.00
21399	No Sidewalk, Curb Ramp Not Required	NW		\$0.00
21400	No Sidewalk, Curb Ramp Not Required	SW		\$0.00

Total Cost for Street: MARMON WAY				\$21,000.00
Intersection ID and Street Names:		Type:	Orientation:	
7755 MARMON WAY and VINTAGE PARK DR				\$21,000.00
14884	Perpendicular	NW		\$7,000.00
14886	Curb Ramp Required	SE		\$7,000.00
14885	Perpendicular	SW		\$7,000.00

Total Cost for Street: MIRADOR WAY				\$11,000.00
Intersection ID and Street Names:		Type:	Orientation:	
7756 MIRADOR WAY and RIMROCK DR				\$11,000.00
10136	Parallel	NW		\$3,500.00
10138	Parallel	SE		\$7,000.00
10137	Parallel	SW		\$500.00

Total Cost for Street: LINUS WAY				\$21,000.00
Intersection ID and Street Names:		Type:	Orientation:	
7757 LINUS WAY and MARLOW CT				\$21,000.00
20686	Curb Ramp Required	NE		\$7,000.00
20687	Curb Ramp Required	SE		\$7,000.00
20688	Curb Ramp Required	W		\$7,000.00

Total Cost for Street: GIANT PANDA DR				\$21,000.00
Intersection ID and Street Names:		Type:	Orientation:	
7758 GIANT PANDA DR and SELBOME CT				\$21,000.00
32391	Parallel	NE		\$7,000.00
32390	Parallel	SE		\$7,000.00
32389	Parallel	SW		\$7,000.00

Total Cost for Street: TRAVERTINE CIR				\$21,000.00
Intersection ID and Street Names:		Type:	Orientation:	

7759 TRAVERTINE CIR and TRAVERTINE CIR				\$21,000.00
15540	Perpendicular	NE		\$7,000.00
15541	Perpendicular	SE		\$7,000.00
15539	Curb Ramp Required	W		\$7,000.00

Total Cost for Street: AMBER LN				\$7,000.00
--	--	--	--	-------------------

Intersection ID and Street Names:	Type:	Orientation:		
-----------------------------------	-------	--------------	--	--

7760 AMBER LN and COLLEGE OAK DR				\$7,000.00
135175	Parallel	NW		\$3,500.00
135176	Parallel	SW		\$3,500.00

Total Cost for Street: COUNTRY PARK DR				\$21,000.00
---	--	--	--	--------------------

Intersection ID and Street Names:	Type:	Orientation:		
-----------------------------------	-------	--------------	--	--

7762 COUNTRY PARK DR and NEWFIELD CIR				\$21,000.00
30680	Perpendicular	NE		\$7,000.00
30679	Curb Ramp Required	NW		\$7,000.00
30681	Perpendicular	SE		\$7,000.00

Total Cost for Street: GOLDEN POPPY CT				\$21,000.00
---	--	--	--	--------------------

Intersection ID and Street Names:	Type:	Orientation:		
-----------------------------------	-------	--------------	--	--

7763 GOLDEN POPPY CT and SPLIT RAIL WAY				\$21,000.00
34283	Parallel	NE		\$7,000.00
34282	Parallel	SE		\$7,000.00
34281	Parallel	SW		\$7,000.00

Total Cost for Street: FRIENDLY CT				\$21,000.00
---	--	--	--	--------------------

Intersection ID and Street Names:	Type:	Orientation:		
-----------------------------------	-------	--------------	--	--

7764 FRIENDLY CT and HOMESWEET WAY				\$21,000.00
8208	Curb Ramp Required	NE		\$7,000.00
8209	Parallel	SE		\$7,000.00
8210	Parallel	SW		\$7,000.00

Total Cost for Street: GALEWOOD WAY				\$14,000.00
--	--	--	--	--------------------

Intersection ID and Street Names:	Type:	Orientation:		
-----------------------------------	-------	--------------	--	--

7765 GALEWOOD WAY and GLENRIDGE DR				\$14,000.00
1305	Parallel	NE		\$7,000.00
1304	Parallel	SE		\$7,000.00

Total Cost for Street: CORD WAY			\$21,000.00
Intersection ID and Street Names:	Type:	Orientation:	
7767 CORD WAY and NASH WAY			\$21,000.00
14837	Perpendicular	NE	\$7,000.00
14838	Perpendicular	SE	\$7,000.00
14839	Curb Ramp Required	SW	\$7,000.00

Total Cost for Street: HAGUE WAY			\$11,000.00
Intersection ID and Street Names:	Type:	Orientation:	
7768 HAGUE WAY and RHINE WAY			\$11,000.00
20434	Parallel	NE	\$500.00
20435	Parallel	SE	\$7,000.00
20436	Parallel	SW	\$3,500.00

Total Cost for Street: HEPBURN WAY			\$21,000.00
Intersection ID and Street Names:	Type:	Orientation:	
7769 HEPBURN WAY and MITCHUM CT			\$21,000.00
12873	Perpendicular	NE	\$7,000.00
12874	Curb Ramp Required	NW	\$7,000.00
12872	Perpendicular	SE	\$7,000.00

Total Cost for Street: FLANNERY WAY			\$21,000.00
Intersection ID and Street Names:	Type:	Orientation:	
7771 FLANNERY WAY and ORELLI CT			\$21,000.00
31925	Parallel	NE	\$7,000.00
31927	Parallel	NW	\$7,000.00
31926	Parallel	SE	\$7,000.00

Total Cost for Street: BARKLEY WAY			\$14,500.00
Intersection ID and Street Names:	Type:	Orientation:	
7772 BARKLEY WAY and LINDALE DR			\$14,500.00
9178	Parallel	NE	\$7,000.00
9179	Parallel	NW	\$7,000.00
9180	Parallel	SE	\$500.00

Total Cost for Street: ALMOND AVE			\$14,000.00
Intersection ID and Street Names:	Type:	Orientation:	

7773 ALMOND AVE and BLYTHE AVE				\$14,000.00
22047	Perpendicular	NE		\$7,000.00
22048	Perpendicular	SE		\$7,000.00
22049	No Sidewalk, Curb Ramp Not Required	SW		\$0.00

Total Cost for Street: TRIMMER WAY				\$21,000.00
------------------------------------	--	--	--	-------------

Intersection ID and Street Names:	Type:	Orientation:
-----------------------------------	-------	--------------

7774 TRIMMER WAY and YERMO WAY				\$21,000.00
30063	Perpendicular	NW		\$7,000.00
30065	Curb Ramp Required	SE		\$7,000.00
30064	Perpendicular	SW		\$7,000.00

Total Cost for Street: SPRINGFIELD WAY				\$21,000.00
--	--	--	--	-------------

Intersection ID and Street Names:	Type:	Orientation:
-----------------------------------	-------	--------------

7775 SPRINGFIELD WAY and WALNUT AVE				\$21,000.00
13419	Curb Ramp Required	NE		\$7,000.00
13420	Curb Ramp Required	NW		\$7,000.00
13421	Curb Ramp Required	SW		\$7,000.00

Total Cost for Street: COTTAGE WAY				\$16,500.00
------------------------------------	--	--	--	-------------

Intersection ID and Street Names:	Type:	Orientation:
-----------------------------------	-------	--------------

7776 COTTAGE WAY and TRIMBLE WAY				\$16,500.00
3665	Pedestrian Pad	NE		\$2,500.00
3666	No Sidewalk, Curb Ramp Not Required	NW		\$0.00
3668	Parallel	SE		\$7,000.00
3667	Parallel	SW		\$7,000.00

Total Cost for Street: AUBURN BLVD				
------------------------------------	--	--	--	--

Intersection ID and Street Names:	Type:	Orientation:
-----------------------------------	-------	--------------

7782 AUBURN BLVD and AUBURN OAKS MHP				
135152	Driveway	S		

Total Cost for Street: AUBERRY DR				\$21,000.00
-----------------------------------	--	--	--	-------------

Intersection ID and Street Names:	Type:	Orientation:
-----------------------------------	-------	--------------

7783 AUBERRY DR and TRIMMER WAY				\$21,000.00
31037	Perpendicular	NE		\$7,000.00
31038	Curb Ramp Required	NW		\$7,000.00
31036	Perpendicular	SE		\$7,000.00

Total Cost for Street:	DAWNRIDGE WAY	\$21,000.00
-------------------------------	----------------------	--------------------

Intersection ID and Street Names:	Type:	Orientation:
7784 DAWNRI	DAWNRI	MEADOWVISTA DR
25563	Curb Ramp Required	NE
25561	Curb Ramp Required	SE
25562	Curb Ramp Required	SW

Total Cost for Street:	PAPAYA DR	\$21,000.00
-------------------------------	------------------	--------------------

Intersection ID and Street Names:	Type:	Orientation:
7785 PAPAYA DR	PAPAYA DR	ROCKLAND WAY
4917	Curb Ramp Required	E
4918	Curb Ramp Required	S
4919	Curb Ramp Required	W

Total Cost for Street:	COTTONWOOD LN	\$6,000.00
-------------------------------	----------------------	-------------------

Intersection ID and Street Names:	Type:	Orientation:
7786 COTTONWOOD LN	COTTONWOOD LN	SIERRA SUNSET DR
30881	No Sidewalk, Curb Ramp Not Required	NE
30880	Parallel	NW
30879	Parallel	SW

Total Cost for Street:	DERSINGHAM DR	\$21,000.00
-------------------------------	----------------------	--------------------

Intersection ID and Street Names:	Type:	Orientation:
7787 DERSINGHAM DR	DERSINGHAM DR	MONTEVINA DR
32448	Parallel	NW
32446	Parallel	SE
32447	Parallel	SW

Total Cost for Street:	ROSE VALLEY WAY	\$21,000.00
-------------------------------	------------------------	--------------------

Intersection ID and Street Names:	Type:	Orientation:
7788 ROSE VALLEY WAY	ROSE VALLEY WAY	ROSEPORT WAY
22167	Curb Ramp Required	NE
22168	Parallel	SE
22169	Parallel	SW

Total Cost for Street:	CLAUSSEN WAY	\$21,000.00
-------------------------------	---------------------	--------------------

Intersection ID and Street Names:	Type:	Orientation:
-----------------------------------	-------	--------------

7789 CLAUSSEN WAY and LARRY WAY				\$21,000.00
10788	Parallel	NE		\$7,000.00
10787	Parallel	NW		\$7,000.00
10789	Parallel	SE		\$7,000.00

Total Cost for Street: 37TH AVE				\$28,000.00
--	--	--	--	--------------------

Intersection ID and Street Names:	Type:	Orientation:
-----------------------------------	-------	--------------

7791 37TH AVE and GARIBALDI ST				\$28,000.00
2135	Curb Ramp Required	NE		\$7,000.00
2136	Curb Ramp Required	NW		\$7,000.00
2134	Curb Ramp Required	SE		\$7,000.00
2137	Curb Ramp Required	SW		\$7,000.00

Total Cost for Street: BRUNNER DR				\$6,500.00
--	--	--	--	-------------------

Intersection ID and Street Names:	Type:	Orientation:
-----------------------------------	-------	--------------

7792 BRUNNER DR and CECILE WAY				\$6,500.00
9344	Parallel	NE		\$3,000.00
9343	Parallel	NW		\$3,000.00
9345	Parallel	SE		\$500.00

Total Cost for Street: RUDYARD CIR				\$21,000.00
---	--	--	--	--------------------

Intersection ID and Street Names:	Type:	Orientation:
-----------------------------------	-------	--------------

7794 RUDYARD CIR and SCOTLAND DR				\$21,000.00
20012	Curb Ramp Required	NE		\$7,000.00
20013	Curb Ramp Required	NW		\$7,000.00
20014	Curb Ramp Required	SW		\$7,000.00

Total Cost for Street: ALDER CANYON WAY				\$21,000.00
--	--	--	--	--------------------

Intersection ID and Street Names:	Type:	Orientation:
-----------------------------------	-------	--------------

7795 ALDER CANYON WAY and ASPEN HILL CT				\$21,000.00
20217	Parallel	NW		\$7,000.00
20218	Parallel	SE		\$7,000.00
20219	Parallel	SW		\$7,000.00

Total Cost for Street: HINSEY WAY				\$4,500.00
--	--	--	--	-------------------

Intersection ID and Street Names:	Type:	Orientation:
-----------------------------------	-------	--------------

7796 HINSEY WAY and KAULA DR				\$4,500.00
11700	Parallel	NW		\$500.00
11698	Parallel	SE		\$500.00

11699	Parallel	SW	\$3,500.00
-------	----------	----	------------

Total Cost for Street: CATANIA WAY \$28,000.00

Intersection ID and Street Names:	Type:	Orientation:	
7797 CATANIA WAY and LINDA RIO DR			\$28,000.00
7318	Perpendicular	NE	\$7,000.00
7317	Perpendicular	NW	\$7,000.00
7319	Perpendicular	SE	\$7,000.00
7320	Perpendicular	SW	\$7,000.00

Total Cost for Street: COSMOS AVE \$7,000.00

Intersection ID and Street Names:	Type:	Orientation:	
7798 COSMOS AVE and WATT AVE			\$7,000.00
245	No Sidewalk, Curb Ramp Not Required	NW	\$0.00
244	Perpendicular	SW	\$7,000.00

Total Cost for Street: ATLANTA WAY \$21,000.00

Intersection ID and Street Names:	Type:	Orientation:	
7800 ATLANTA WAY and SHENANDOAH DR			\$21,000.00
13330	Curb Ramp Required	NE	\$7,000.00
13331	Curb Ramp Required	NW	\$7,000.00
13332	Curb Ramp Required	SW	\$7,000.00

Total Cost for Street: DEDDINGTON WAY \$7,000.00

Intersection ID and Street Names:	Type:	Orientation:	
7801 DEDDINGTON WAY and WATERMAN RD			\$7,000.00
133426	Parallel	NW	\$3,500.00
133427	Parallel	SW	\$3,500.00

Total Cost for Street: DIANE DR \$21,000.00

Intersection ID and Street Names:	Type:	Orientation:	
7802 DIANE DR and SCRUB OAK WAY			\$21,000.00
6595	Parallel	NE	\$7,000.00
6594	Parallel	NW	\$7,000.00
6596	Curb Ramp Required	SE	\$7,000.00

Total Cost for Street: LADY EMMA CT \$17,500.00

Intersection ID and Street Names:	Type:	Orientation:	
-----------------------------------	-------	--------------	--

7803	LADY EMMA CT	and	OLD EUREKA WAY		\$17,500.00
	22744	Parallel		E	\$3,500.00
	22743	Parallel		S	\$7,000.00
	22742	Parallel		W	\$7,000.00

Total Cost for Street: RAMEL WAY				\$21,000.00
---	--	--	--	--------------------

Intersection ID and Street Names:	Type:	Orientation:
-----------------------------------	-------	--------------

7806	RAMEL WAY	and	THORNLEY WAY		\$21,000.00
	16488	Curb Ramp Required		NE	\$7,000.00
	16489	Curb Ramp Required		NW	\$7,000.00
	16487	Curb Ramp Required		SE	\$7,000.00

Total Cost for Street: FAIR OAKS BLVD				\$21,000.00
--	--	--	--	--------------------

Intersection ID and Street Names:	Type:	Orientation:
-----------------------------------	-------	--------------

7807	FAIR OAKS BLVD	and	PARK DR		\$21,000.00
	133727	Curb Ramp Required		NE	\$7,000.00
	133726	Curb Ramp Required		NW	\$7,000.00
	133728	Curb Ramp Required		SE	\$7,000.00

Total Cost for Street: HOLWORTHY WAY				
---	--	--	--	--

Intersection ID and Street Names:	Type:	Orientation:
-----------------------------------	-------	--------------

7808	HOLWORTHY WAY	and	UNNAMED RD		
	11406	Driveway		N	

Total Cost for Street: CRESTVIEW DR				\$21,000.00
--	--	--	--	--------------------

Intersection ID and Street Names:	Type:	Orientation:
-----------------------------------	-------	--------------

7809	CRESTVIEW DR	and	WOODHAVEN AVE		\$21,000.00
	2902	Curb Ramp Required		NE	\$7,000.00
	2922	Curb Ramp Required		NW	\$7,000.00
	2901	Curb Ramp Required		SE	\$7,000.00

Total Cost for Street: DON JULIO BLVD				\$27,500.00
--	--	--	--	--------------------

Intersection ID and Street Names:	Type:	Orientation:
-----------------------------------	-------	--------------

7812	DON JULIO BLVD	and	HILLSBROOK DR		\$27,500.00
	5496	Perpendicular		NE	\$6,500.00
	5497	Perpendicular		NW	\$7,000.00
	5495	Perpendicular		SE	\$7,000.00
	5498	Perpendicular		SW	\$7,000.00

Total Cost for Street: CROFTON CT				\$21,000.00
Intersection ID and Street Names:		Type:	Orientation:	
7813 CROFTON CT and EMSDALE WAY				\$21,000.00
31608	Perpendicular	NE	\$7,000.00	
31609	Perpendicular	NW	\$7,000.00	
31610	Curb Ramp Required	SW	\$7,000.00	
Total Cost for Street: HELIO DR				\$21,000.00
Intersection ID and Street Names:		Type:	Orientation:	
7814 HELIO DR and PULLMAN DR				\$21,000.00
12051	Parallel	NE	\$7,000.00	
12050	Parallel	NW	\$7,000.00	
12052	Parallel	SE	\$7,000.00	
Total Cost for Street: KEONCREST CIR				
Intersection ID and Street Names:		Type:	Orientation:	
7815 KEONCREST CIR and UNNAMED RD				
135168	Driveway	W		
Total Cost for Street: MANLOVE RD				\$14,000.00
Intersection ID and Street Names:		Type:	Orientation:	
7816 MANLOVE RD and TALISMAN DR				\$14,000.00
509	Parallel	N	\$7,000.00	
510	Parallel	S	\$7,000.00	
Total Cost for Street: MERTON WAY				\$21,000.00
Intersection ID and Street Names:		Type:	Orientation:	
7820 MERTON WAY and MERTON WAY				\$21,000.00
9924	Perpendicular	NE	\$7,000.00	
9925	Curb Ramp Required	NNW	\$7,000.00	
9923	Perpendicular	SE	\$7,000.00	
Total Cost for Street: PEACH BLOSSOM WAY				\$21,000.00
Intersection ID and Street Names:		Type:	Orientation:	
7821 PEACH BLOSSOM WAY and SINGING TREE WAY				\$21,000.00
6719	Perpendicular	NE	\$7,000.00	
6720	Perpendicular	NW	\$7,000.00	

6721	Curb Ramp Required	SE	\$7,000.00
Total Cost for Street: IMPERIAL WAY			\$12,000.00
Intersection ID and Street Names:	Type:	Orientation:	
7826 IMPERIAL WAY and S PORT DR			\$12,000.00
135814	Parallel	NE	\$2,500.00
135813	Parallel	NW	\$2,500.00
135812	Parallel	SW	\$7,000.00
Total Cost for Street: ADELINA WAY			\$21,000.00
Intersection ID and Street Names:	Type:	Orientation:	
7827 ADELINA WAY and PARQUE VISTA WAY			\$21,000.00
16793	Perpendicular	NE	\$7,000.00
16792	Perpendicular	NW	\$7,000.00
16791	Curb Ramp Required	SW	\$7,000.00
Total Cost for Street: HAZEL AVE			\$7,500.00
Intersection ID and Street Names:	Type:	Orientation:	
7829 HAZEL AVE and N WINDING WAY			\$7,500.00
29522	Curb Ramp Required	NE	\$7,000.00
29523	Perpendicular	NW	\$0.00
29524	Parallel	SW	\$500.00
Total Cost for Street: ALMOND AVE			\$14,000.00
Intersection ID and Street Names:	Type:	Orientation:	
7830 ALMOND AVE and HERITAGE OAK GLEN MHP			\$14,000.00
19037	Curb Ramp Required	NE	\$7,000.00
19038	Curb Ramp Required	SE	\$7,000.00
19039	No Sidewalk, Curb Ramp Not Required	SW	\$0.00
Total Cost for Street: 42ND AVE			\$14,500.00
Intersection ID and Street Names:	Type:	Orientation:	
7832 42ND AVE and SAMPSON BLVD			\$14,500.00
2310	Parallel	NE	\$7,000.00
2309	Parallel	NW	\$500.00
2308	Parallel	SW	\$7,000.00

Total Cost for Street: GYPSY STAR WAY			\$28,000.00
Intersection ID and Street Names:	Type:	Orientation:	
7833 GYPSY STAR WAY and KADLIN DR			\$28,000.00
34064	Parallel	NE	\$7,000.00
34063	Parallel	NW	\$7,000.00
34065	Parallel	SE	\$7,000.00
34066	Parallel	SW	\$7,000.00

Total Cost for Street: AUBURN BLVD			
Intersection ID and Street Names:	Type:	Orientation:	
7834 AUBURN BLVD and VILLA MHP			
136728	Driveway	W	

Total Cost for Street: COBBLE CREST DR			\$21,000.00
Intersection ID and Street Names:	Type:	Orientation:	
7835 COBBLE CREST DR and IRON GORGE DR			\$21,000.00
17316	Parallel	NW	\$7,000.00
17314	Parallel	SE	\$7,000.00
17315	Parallel	SW	\$7,000.00

Total Cost for Street: FILBERT AVE			\$7,000.00
Intersection ID and Street Names:	Type:	Orientation:	
7836 FILBERT AVE and TAPPER LN			\$7,000.00
32881	No Sidewalk, Curb Ramp Not Required	NE	\$0.00
32880	No Sidewalk, Curb Ramp Not Required	SE	\$0.00
32882	Curb Ramp Required	SW	\$7,000.00

Total Cost for Street: MINNESOTA AVE			\$0.00
Intersection ID and Street Names:	Type:	Orientation:	
7837 MINNESOTA AVE and OLIVE ST			\$0.00
8437	No Sidewalk, Curb Ramp Not Required	NE	\$0.00
8436	No Sidewalk, Curb Ramp Not Required	NW	\$0.00
8438	No Sidewalk, Curb Ramp Not Required	SE	\$0.00

Total Cost for Street: AZALEA RD			\$7,000.00
Intersection ID and Street Names:	Type:	Orientation:	
7838 AZALEA RD and FULTON AVE			\$7,000.00

Sacramento County

Access Compliance Survey Report - Curb Ramps

Cost Summary

1833	No Sidewalk, Curb Ramp Not Required	NE	\$0.00
1832	No Sidewalk, Curb Ramp Not Required	SE	\$0.00
133195	Curb Ramp Required	SW	\$7,000.00

Total Cost for Street:	SPENGLER DR	\$21,000.00
-------------------------------	--------------------	--------------------

Intersection ID and Street Names:	Type:	Orientation:
-----------------------------------	-------	--------------

7839 SPENGLER DR and SPENGLER DR			\$21,000.00
31099	Perpendicular	NE	\$7,000.00
31098	Perpendicular	NW	\$7,000.00
31100	Curb Ramp Required	SE	\$7,000.00

Total Cost for Street:	DRAKE CIR	\$7,000.00
-------------------------------	------------------	-------------------

Intersection ID and Street Names:	Type:	Orientation:
-----------------------------------	-------	--------------

7840 DRAKE CIR and FAIR OAKS BLVD			\$7,000.00
27439	No Sidewalk, Curb Ramp Not Required	NE	\$0.00
27440	No Sidewalk, Curb Ramp Not Required	NW	\$0.00
27442	Curb Ramp Required	SE	\$7,000.00
27441	No Sidewalk, Curb Ramp Not Required	SW	\$0.00

Total Cost for Street:	FRIARS CT	\$14,000.00
-------------------------------	------------------	--------------------

Intersection ID and Street Names:	Type:	Orientation:
-----------------------------------	-------	--------------

7841 FRIARS CT and MARLBOROUGH WAY			\$14,000.00
1086	Curb Ramp Required	NE	\$7,000.00
1085	Curb Ramp Required	NW	\$7,000.00

Total Cost for Street:	JACKSON RD	\$14,000.00
-------------------------------	-------------------	--------------------

Intersection ID and Street Names:	Type:	Orientation:
-----------------------------------	-------	--------------

7842 JACKSON RD and OLYMPIAD WAY			\$14,000.00
135825	Parallel	NE	\$7,000.00
135824	Parallel	NW	\$7,000.00

Total Cost for Street:	KEEMA AVE	\$24,500.00
-------------------------------	------------------	--------------------

Intersection ID and Street Names:	Type:	Orientation:
-----------------------------------	-------	--------------

7844 KEEMA AVE and KINGBIRD WAY			\$24,500.00
10331	Parallel	NE	\$3,500.00
10334	Parallel	NW	\$7,000.00
10332	Perpendicular	SE	\$7,000.00
10333	Perpendicular	SW	\$7,000.00

Total Cost for Street: 28TH AVE				\$21,000.00
Intersection ID and Street Names:		Type:	Orientation:	
7845 28TH AVE and ANSON CT				\$21,000.00
929	Curb Ramp Required	NE	\$7,000.00	
930	Curb Ramp Required	NW	\$7,000.00	
133040	Curb Ramp Required	SE	\$7,000.00	
Total Cost for Street: WINFIELD WAY				
Intersection ID and Street Names:		Type:	Orientation:	
7846 WINFIELD WAY and WINFIELD WAY				
20889	Driveway	W		
Total Cost for Street: ALTA LORRAINE WAY				\$21,000.00
Intersection ID and Street Names:		Type:	Orientation:	
7847 ALTA LORRAINE WAY and HEATHER HILL WAY				\$21,000.00
10798	Curb Ramp Required	NE	\$7,000.00	
10797	Curb Ramp Required	SE	\$7,000.00	
10796	Curb Ramp Required	SW	\$7,000.00	
Total Cost for Street: IOWA AVE				
Intersection ID and Street Names:		Type:	Orientation:	
7848 IOWA AVE and SAMPSON BLVD DEWEY BLVD				
2352	Driveway	S		
Total Cost for Street: FRENCH AVE				\$14,000.00
Intersection ID and Street Names:		Type:	Orientation:	
7849 FRENCH AVE and MONTCLAIRE ST				\$14,000.00
30535	No Sidewalk, Curb Ramp Not Required	NE	\$0.00	
15168	Curb Ramp Required	NW	\$7,000.00	
30536	No Sidewalk, Curb Ramp Not Required	SE	\$0.00	
15167	Curb Ramp Required	SW	\$7,000.00	
Total Cost for Street: ASPEN RIDGE CT				\$21,000.00
Intersection ID and Street Names:		Type:	Orientation:	
7851 ASPEN RIDGE CT and FOBES DR				\$21,000.00
20257	Parallel	N	\$7,000.00	
20256	Parallel	SE	\$7,000.00	

20255	Parallel	SW	\$7,000.00
Total Cost for Street: MOODY LN			\$21,000.00
Intersection ID and Street Names:	Type:	Orientation:	
7852 MOODY LN and RACHEL WAY			\$21,000.00
16915	Curb Ramp Required	NW	\$7,000.00
16913	Curb Ramp Required	SE	\$7,000.00
16914	Curb Ramp Required	SW	\$7,000.00
Total Cost for Street: ROLAND RD			\$14,000.00
Intersection ID and Street Names:	Type:	Orientation:	
7853 ROLAND RD and WRIGHT ST			\$14,000.00
19226	Curb Ramp Required	NE	\$7,000.00
19225	Curb Ramp Required	NW	\$7,000.00
19227	No Sidewalk, Curb Ramp Not Required	SE	\$0.00
Total Cost for Street: CATHAY WAY			\$0.00
Intersection ID and Street Names:	Type:	Orientation:	
7855 CATHAY WAY and WINDING CREEK RD			\$0.00
16054	No Sidewalk, Curb Ramp Not Required	NE	\$0.00
16057	No Sidewalk, Curb Ramp Not Required	NW	\$0.00
16055	No Sidewalk, Curb Ramp Not Required	SE	\$0.00
16056	No Sidewalk, Curb Ramp Not Required	SW	\$0.00
Total Cost for Street: CAYUGA CT			\$21,000.00
Intersection ID and Street Names:	Type:	Orientation:	
7856 CAYUGA CT and SHOSHONE WAY			\$21,000.00
27964	Curb Ramp Required	NE	\$7,000.00
27963	Curb Ramp Required	SE	\$7,000.00
27962	Curb Ramp Required	SW	\$7,000.00
Total Cost for Street: HANDEL WAY			\$21,000.00
Intersection ID and Street Names:	Type:	Orientation:	
7857 HANDEL WAY and TRUJILLO WAY			\$21,000.00
7470	Curb Ramp Required	NW	\$7,000.00
7472	Perpendicular	SE	\$7,000.00
7471	Perpendicular	SW	\$7,000.00

Total Cost for Street: ARMSTRONG DR			\$0.00
Intersection ID and Street Names:	Type:	Orientation:	
7858 ARMSTRONG DR and KUBEL CIR			\$0.00
1674	No Sidewalk, Curb Ramp Not Required	NE	\$0.00
1673	No Sidewalk, Curb Ramp Not Required	NW	\$0.00
1675	No Sidewalk, Curb Ramp Not Required	SE	\$0.00
1676	No Sidewalk, Curb Ramp Not Required	SW	\$0.00

Total Cost for Street: LINCOLN AVE			\$14,000.00
Intersection ID and Street Names:	Type:	Orientation:	
7860 LINCOLN AVE and SANGAMON ST			\$14,000.00
133134	Curb Ramp Required	NE	\$7,000.00
1201	No Sidewalk, Curb Ramp Not Required	SE	\$0.00
1200	Curb Ramp Required	SW	\$7,000.00

Total Cost for Street: AUBURN BLVD			
Intersection ID and Street Names:	Type:	Orientation:	
7861 AUBURN BLVD and VICKERS CT			
135585	Driveway	S	

Total Cost for Street: ANTIQUE CT			\$21,000.00
Intersection ID and Street Names:	Type:	Orientation:	
7862 ANTIQUE CT and CABRIOLET CT			\$21,000.00
15697	Curb Ramp Required	E	\$7,000.00
15695	Perpendicular	NW	\$7,000.00
15696	Perpendicular	SW	\$7,000.00

Total Cost for Street: PHEASANT RUN WAY			\$21,000.00
Intersection ID and Street Names:	Type:	Orientation:	
7863 PHEASANT RUN WAY and SUNVIEW WAY			\$21,000.00
23483	Parallel	NE	\$7,000.00
23484	Parallel	SE	\$7,000.00
23485	Curb Ramp Required	SW	\$7,000.00

Total Cost for Street: CARTER RD			\$0.00
Intersection ID and Street Names:	Type:	Orientation:	
7864 CARTER RD and STEWART RD			\$0.00

Sacramento County

Access Compliance Survey Report - Curb Ramps

Cost Summary

12378	No Sidewalk, Curb Ramp Not Required	NE	\$0.00
12379	No Sidewalk, Curb Ramp Not Required	NW	\$0.00
12377	No Sidewalk, Curb Ramp Not Required	SE	\$0.00

Total Cost for Street:	CHARLESTON DR	\$21,000.00
-------------------------------	----------------------	--------------------

Intersection ID and Street Names:		Type:	Orientation:
7865 CHARLESTON DR and WOODFAIR WAY			\$21,000.00
4781	Parallel	NW	\$7,000.00
4779	Parallel	SE	\$7,000.00
4780	Parallel	SW	\$7,000.00

Total Cost for Street:	FALLEN OAK CT	\$21,000.00
-------------------------------	----------------------	--------------------

Intersection ID and Street Names:	Type:	Orientation:	
7866 FALLEN OAK CT and ZEPHYR HILLS WAY		\$21,000.00	
13124	Perpendicular	NE	\$7,000.00
13125	Perpendicular	SE	\$7,000.00
13126	Curb Ramp Required	SW	\$7,000.00

Total Cost for Street:	COUNTRY RANCH DR	\$21,000.00
-------------------------------	-------------------------	--------------------

Intersection ID and Street Names:	Type:	Orientation:
7867 COUNTRY RANCH DR and CRISTO DR		\$21,000.00
34301	Parallel	NE \$7,000.00
34303	Parallel	NW \$7,000.00
34302	Parallel	SE \$7,000.00

Total Cost for Street:	MACEDO WAY	\$21,000.00
-------------------------------	-------------------	--------------------

Intersection ID and Street Names:	Type:	Orientation:	
7869 MACEDO WAY and TRUJILLO WAY		\$21,000.00	
7154	Curb Ramp Required	NE	\$7,000.00
7155	Curb Ramp Required	SE	\$7,000.00
7156	Curb Ramp Required	SW	\$7,000.00

Total Cost for Street:	ORSI CIR	\$21,000.00
-------------------------------	-----------------	--------------------

Intersection ID and Street Names:	Type:	Orientation:	
7870 ORSI CIR and WOODLEIGH DR		\$21,000.00	
134029	Curb Ramp Required	NE	\$7,000.00
134028	Curb Ramp Required	NW	\$7,000.00
134030	Curb Ramp Required	SE	\$7,000.00

Total Cost for Street: FLORINTOWN WAY				\$21,000.00
Intersection ID and Street Names:		Type:	Orientation:	
7873 FLORINTOWN WAY and TOWNHALL WAY				\$21,000.00
133288	Perpendicular	NE	\$7,000.00	
133287	Perpendicular	NW	\$7,000.00	
133286	Curb Ramp Required	SW	\$7,000.00	
Total Cost for Street: PHEASANT RD				\$7,000.00
Intersection ID and Street Names:		Type:	Orientation:	
7875 PHEASANT RD and SAN JUAN AVE				\$7,000.00
4405	No Sidewalk, Curb Ramp Not Required	NW	\$0.00	
4410	Curb Ramp Required	SE	\$7,000.00	
4406	No Sidewalk, Curb Ramp Not Required	SW	\$0.00	
Total Cost for Street: NEELY WAY				\$7,000.00
Intersection ID and Street Names:		Type:	Orientation:	
7877 NEELY WAY and TRUEMPER WAY				\$7,000.00
135873	Parallel	NE	\$3,500.00	
135871	Parallel	NW	\$3,500.00	
135872	No Sidewalk, Curb Ramp Not Required	SW	\$0.00	
Total Cost for Street: CENTER COURT LN				
Intersection ID and Street Names:		Type:	Orientation:	
7879 CENTER COURT LN and UNNAMED RD				
23866	Driveway	N		
Total Cost for Street: BEARD WAY				\$1,500.00
Intersection ID and Street Names:		Type:	Orientation:	
7882 BEARD WAY and MCCLAREN DR				\$1,500.00
1038	Parallel	NW	\$500.00	
1036	Parallel	SE	\$500.00	
1037	Parallel	SW	\$500.00	
Total Cost for Street: PIXLEY WAY				\$28,000.00
Intersection ID and Street Names:		Type:	Orientation:	
7883 PIXLEY WAY and SCENIC HILLS WAY				\$28,000.00
30273	Perpendicular	NE	\$7,000.00	

Sacramento County

Access Compliance Survey Report - Curb Ramps

Cost Summary

30272	Perpendicular	NW	\$7,000.00
30270	Perpendicular	SE	\$7,000.00
30271	Perpendicular	SW	\$7,000.00

Total Cost for Street:	A PKWY	\$17,000.00
-------------------------------	---------------	--------------------

Intersection ID and Street Names:	Type:	Orientation:
-----------------------------------	-------	--------------

7884 A PKWY and FOREST PKWY				\$17,000.00
135438	Parallel	NE		\$3,000.00
135439	Parallel	NW		\$3,500.00
135437	Parallel	SE		\$7,000.00
135436	Parallel	SW		\$3,500.00

Total Cost for Street:	COOK RIOLO RD	\$0.00
-------------------------------	----------------------	---------------

Intersection ID and Street Names:	Type:	Orientation:
-----------------------------------	-------	--------------

7886 COOK RIOLO RD and POKER LN				\$0.00
5241	No Sidewalk, Curb Ramp Not Required	NE		\$0.00
5240	No Sidewalk, Curb Ramp Not Required	NW		\$0.00
5242	No Sidewalk, Curb Ramp Not Required	SE		\$0.00
5243	No Sidewalk, Curb Ramp Not Required	SW		\$0.00

Total Cost for Street:	BOLTRES ST	\$21,000.00
-------------------------------	-------------------	--------------------

Intersection ID and Street Names:	Type:	Orientation:
-----------------------------------	-------	--------------

7887 BOLTRES ST and FAIRVALE WAY				\$21,000.00
17708	Curb Ramp Required	NE		\$7,000.00
17709	Curb Ramp Required	NW		\$7,000.00
17710	Curb Ramp Required	SW		\$7,000.00

Total Cost for Street:	PINEFIELD DR	\$21,000.00
-------------------------------	---------------------	--------------------

Intersection ID and Street Names:	Type:	Orientation:
-----------------------------------	-------	--------------

7888 PINEFIELD DR and PREAKNESS WAY				\$21,000.00
23744	Curb Ramp Required	NE		\$7,000.00
23742	Perpendicular	SE		\$7,000.00
23743	Perpendicular	SW		\$7,000.00

Total Cost for Street:	BOWLING DR	\$21,000.00
-------------------------------	-------------------	--------------------

Intersection ID and Street Names:	Type:	Orientation:
-----------------------------------	-------	--------------

7889 BOWLING DR and CUNY AVE			\$21,000.00
5964	Parallel	NW	\$7,000.00
5962	Parallel	SE	\$7,000.00

5963	Parallel	SW	\$7,000.00
------	----------	----	------------

Total Cost for Street:	WATERFALL CT	\$21,000.00
-------------------------------	---------------------	--------------------

Intersection ID and Street Names:	Type:	Orientation:
-----------------------------------	-------	--------------

7891 WATERFALL CT and WOODLAKE HILLS DR		\$21,000.00
--	--	--------------------

14010	Curb Ramp Required	NE	\$7,000.00
-------	--------------------	----	------------

14011	Perpendicular	SE	\$7,000.00
-------	---------------	----	------------

14012	Perpendicular	SW	\$7,000.00
-------	---------------	----	------------

Total Cost for Street:	GRAYLING WAY	\$21,000.00
-------------------------------	---------------------	--------------------

Intersection ID and Street Names:	Type:	Orientation:
-----------------------------------	-------	--------------

7892 GRAYLING WAY and PERCH CT		\$21,000.00
---------------------------------------	--	--------------------

6744	Curb Ramp Required	NW	\$7,000.00
------	--------------------	----	------------

6746	Perpendicular	SE	\$7,000.00
------	---------------	----	------------

6745	Perpendicular	SW	\$7,000.00
------	---------------	----	------------

Total Cost for Street:	ALBERTVILLE WAY	\$21,000.00
-------------------------------	------------------------	--------------------

Intersection ID and Street Names:	Type:	Orientation:
-----------------------------------	-------	--------------

7894 ALBERTVILLE WAY and SAPPORO WAY		\$21,000.00
---	--	--------------------

6461	Parallel	NE	\$7,000.00
------	----------	----	------------

6460	Parallel	NW	\$7,000.00
------	----------	----	------------

6462	Parallel	SE	\$7,000.00
------	----------	----	------------

Total Cost for Street:	HARLEY WAY	\$21,000.00
-------------------------------	-------------------	--------------------

Intersection ID and Street Names:	Type:	Orientation:
-----------------------------------	-------	--------------

7897 HARLEY WAY and STILLWATER WAY		\$21,000.00
---	--	--------------------

8839	Curb Ramp Required	NE	\$7,000.00
------	--------------------	----	------------

8838	Curb Ramp Required	NW	\$7,000.00
------	--------------------	----	------------

8840	Curb Ramp Required	SE	\$7,000.00
------	--------------------	----	------------

Total Cost for Street:	BLACK EAGLE DR	\$21,000.00
-------------------------------	-----------------------	--------------------

Intersection ID and Street Names:	Type:	Orientation:
-----------------------------------	-------	--------------

7898 BLACK EAGLE DR and EL VIENTO WAY		\$21,000.00
--	--	--------------------

20154	Perpendicular	NE	\$7,000.00
-------	---------------	----	------------

20155	Perpendicular	NW	\$7,000.00
-------	---------------	----	------------

20156	Curb Ramp Required	S	\$7,000.00
-------	--------------------	---	------------

Total Cost for Street: ROBBINS RD			\$21,000.00
Intersection ID and Street Names:	Type:	Orientation:	
7901 ROBBINS RD and SILVER MOON WAY			\$21,000.00
134443	Parallel	NW	\$7,000.00
134441	Parallel	SE	\$7,000.00
134442	Parallel	SW	\$7,000.00
Total Cost for Street: BELL WOOD WAY			\$21,000.00
Intersection ID and Street Names:	Type:	Orientation:	
7903 BELL WOOD WAY and COLLEGE VIEW WAY			\$21,000.00
20740	Curb Ramp Required	N	\$7,000.00
20739	Curb Ramp Required	SE	\$7,000.00
20738	Curb Ramp Required	SW	\$7,000.00
Total Cost for Street: JOLLY CT			\$21,000.00
Intersection ID and Street Names:	Type:	Orientation:	
7907 JOLLY CT and TREECREST AVE			\$21,000.00
11808	Curb Ramp Required	NW	\$7,000.00
11810	Curb Ramp Required	SE	\$7,000.00
11809	Curb Ramp Required	SW	\$7,000.00
Total Cost for Street: MARYSVILLE BLVD			\$0.00
Intersection ID and Street Names:	Type:	Orientation:	
7908 MARYSVILLE BLVD and W 2ND ST			\$0.00
23647	No Sidewalk, Curb Ramp Not Required	NE	\$0.00
23646	No Sidewalk, Curb Ramp Not Required	NW	\$0.00
23648	No Sidewalk, Curb Ramp Not Required	SE	\$0.00
23645	No Sidewalk, Curb Ramp Not Required	SW	\$0.00
Total Cost for Street: FULTON AVE			
Intersection ID and Street Names:	Type:	Orientation:	
7909 FULTON AVE and JUNIPER LN			
133536	Driveway	E	
Total Cost for Street: BANNISTER RD			\$7,000.00
Intersection ID and Street Names:	Type:	Orientation:	
7910 BANNISTER RD and WOODLAND LN			\$7,000.00

Sacramento County

Access Compliance Survey Report - Curb Ramps

Cost Summary

8500	No Sidewalk, Curb Ramp Not Required	NE	\$0.00
8499	Perpendicular	SE	\$7,000.00
8498	No Sidewalk, Curb Ramp Not Required	SW	\$0.00

Total Cost for Street:	GREENHILLS RD	\$0.00
-------------------------------	----------------------	---------------

Intersection ID and Street Names:	Type:	Orientation:
-----------------------------------	-------	--------------

7911 GREENHILLS RD and SEBASTIAN WAY			\$0.00
126	No Sidewalk, Curb Ramp Not Required	NE	\$0.00
125	No Sidewalk, Curb Ramp Not Required	SE	\$0.00

Total Cost for Street:	HONEY ROSE PL	\$21,000.00
-------------------------------	----------------------	--------------------

Intersection ID and Street Names:	Type:	Orientation:
-----------------------------------	-------	--------------

7912 HONEY ROSE PL and TARMIGAN DR			\$21,000.00
6636	Curb Ramp Required	NE	\$7,000.00
6637	Perpendicular	SE	\$7,000.00
6638	Perpendicular	SW	\$7,000.00

Total Cost for Street:	KAHN ST	\$21,000.00
-------------------------------	----------------	--------------------

Intersection ID and Street Names:	Type:	Orientation:
-----------------------------------	-------	--------------

7914 KAHN ST and OAKCREST AVE			\$21,000.00
25477	Curb Ramp Required	N	\$7,000.00
25476	Curb Ramp Required	SE	\$7,000.00
25475	Curb Ramp Required	SW	\$7,000.00

Total Cost for Street:	CHUGWATER CT	\$21,000.00
-------------------------------	---------------------	--------------------

Intersection ID and Street Names:	Type:	Orientation:
-----------------------------------	-------	--------------

7916 CHUGWATER CT and GROVELAND WAY			\$21,000.00
20355	Perpendicular	NE	\$7,000.00
20356	Curb Ramp Required	NW	\$7,000.00
20354	Perpendicular	SE	\$7,000.00

Total Cost for Street:	ARDENRIDGE DR	\$0.00
-------------------------------	----------------------	---------------

Intersection ID and Street Names:	Type:	Orientation:
-----------------------------------	-------	--------------

7917 ARDENRIDGE DR and SHADOWGLEN RD			\$0.00
2742	No Sidewalk, Curb Ramp Not Required	NE	\$0.00
2741	No Sidewalk, Curb Ramp Not Required	NW	\$0.00
2740	No Sidewalk, Curb Ramp Not Required	SW	\$0.00

Total Cost for Street: SPEARBERRY WAY			\$21,000.00
Intersection ID and Street Names:	Type:	Orientation:	
7918 SPEARBERRY WAY and WHEATLAND DR			\$21,000.00
29984	Perpendicular	NE	\$7,000.00
29983	Perpendicular	NW	\$7,000.00
29985	Curb Ramp Required	SW	\$7,000.00

Total Cost for Street: 48TH ST			
Intersection ID and Street Names:	Type:	Orientation:	
7919 48TH ST and YOSEMITE AVE PARKER AVE ALY			
136605	Driveway	W	

Total Cost for Street: 44TH AVE			\$28,000.00
Intersection ID and Street Names:	Type:	Orientation:	
7920 44TH AVE and VISTA AVE			\$28,000.00
2299	Curb Ramp Required	NE	\$7,000.00
2298	Curb Ramp Required	NW	\$7,000.00
2300	Curb Ramp Required	SE	\$7,000.00
2301	Curb Ramp Required	SW	\$7,000.00

Total Cost for Street: HIMALAYA WAY			\$21,000.00
Intersection ID and Street Names:	Type:	Orientation:	
7921 HIMALAYA WAY and TUPELO DR			\$21,000.00
12541	Curb Ramp Required	NW	\$7,000.00
12539	Perpendicular	SE	\$7,000.00
12540	Perpendicular	SW	\$7,000.00

Total Cost for Street: PEPPERRIDGE DR			\$21,000.00
Intersection ID and Street Names:	Type:	Orientation:	
7922 PEPPERRIDGE DR and SPRUCE RIDGE WAY			\$21,000.00
20189	Parallel	NE	\$7,000.00
20188	Parallel	NW	\$7,000.00
20190	Parallel	SE	\$7,000.00

Total Cost for Street: 42ND AVE			\$21,000.00
Intersection ID and Street Names:	Type:	Orientation:	
7923 42ND AVE and BURNS WAY			\$21,000.00

Sacramento County

Access Compliance Survey Report - Curb Ramps

Cost Summary

133041	Curb Ramp Required	NE	\$7,000.00
2304	Curb Ramp Required	SE	\$7,000.00
2305	Curb Ramp Required	SW	\$7,000.00

Total Cost for Street:	BRINEF DR	\$21,000.00
-------------------------------	------------------	--------------------

Intersection ID and Street Names:	Type:	Orientation:
-----------------------------------	-------	--------------

7924	BRINEF DR	and	FORT SUTTER WAY	\$21,000.00
13516	Parallel		NE	\$7,000.00
13505	Curb Ramp Required		NW	\$7,000.00
13515	No Sidewalk, Curb Ramp Not Required		SE	\$0.00
13506	Curb Ramp Required		SW	\$7,000.00

Total Cost for Street:	FAIR OAKS BLVD	\$7,000.00
-------------------------------	-----------------------	-------------------

Intersection ID and Street Names:	Type:	Orientation:
-----------------------------------	-------	--------------

7925 FAIR OAKS BLVD and FAIR OAKS BLVD			\$7,000.00
135788	Curb Ramp Required	SW	\$7,000.00

Total Cost for Street:	LARCHMONT OAK WAY	\$21,000.00
-------------------------------	--------------------------	--------------------

Intersection ID and Street Names:	Type:	Orientation:
-----------------------------------	-------	--------------

7928 LARCHMONT OAK WAY and TRIMMER WAY				\$21,000.00
30066	Perpendicular	NE		\$7,000.00
30068	Curb Ramp Required	NW		\$7,000.00
30067	Perpendicular	SE		\$7,000.00

Total Cost for Street:	DARWIN ST	\$0.00
-------------------------------	------------------	---------------

Intersection ID and Street Names:	Type:	Orientation:
-----------------------------------	-------	--------------

7930	DARWIN ST	and	WHIPPOORWILL LN		\$0.00
	3839		No Sidewalk, Curb Ramp Not Required	NE	\$0.00
	3837		No Sidewalk, Curb Ramp Not Required	SE	\$0.00
	3838		No Sidewalk, Curb Ramp Not Required	SW	\$0.00

Total Cost for Street:	GRANT AVE	\$21,000.00
-------------------------------	------------------	--------------------

Intersection ID and Street Names:	Type:	Orientation:
-----------------------------------	-------	--------------

7931	GRANT AVE	and	KEARNEY WAY		\$21,000.00
	15151		Curb Ramp Required	NE	\$7,000.00
	15150		Curb Ramp Required	NW	\$7,000.00
	15152		Curb Ramp Required	S	\$7,000.00

Total Cost for Street: FAIR OAKS BLVD				\$7,000.00
Intersection ID and Street Names:		Type:	Orientation:	
7933 FAIR OAKS BLVD and MAIN ST				\$7,000.00
136812	No Sidewalk, Curb Ramp Not Required	NE	\$0.00	
136811	No Sidewalk, Curb Ramp Not Required	NW	\$0.00	
133746	Perpendicular	SE	\$7,000.00	
136810	No Sidewalk, Curb Ramp Not Required	SW	\$0.00	
Total Cost for Street: LINWOOD WAY				\$21,000.00
Intersection ID and Street Names:		Type:	Orientation:	
7935 LINWOOD WAY and RIMROCK DR				\$21,000.00
10078	Curb Ramp Required	NE	\$7,000.00	
10077	Curb Ramp Required	NW	\$7,000.00	
10079	Curb Ramp Required	SW	\$7,000.00	
Total Cost for Street: HANFIELD DR				\$7,000.00
Intersection ID and Street Names:		Type:	Orientation:	
7936 HANFIELD DR and MONTEFALCO WAY				\$7,000.00
134892	Parallel	NE	\$500.00	
134893	Parallel	SE	\$3,000.00	
134894	Parallel	SW	\$3,500.00	
Total Cost for Street: MEADOWRIDGE CT				\$21,000.00
Intersection ID and Street Names:		Type:	Orientation:	
7937 MEADOWRIDGE CT and SUNRISE HILLS DR				\$21,000.00
13966	Perpendicular	NE	\$7,000.00	
13965	Perpendicular	SE	\$7,000.00	
13964	Curb Ramp Required	SW	\$7,000.00	
Total Cost for Street: ARCADE OAKS CT				\$21,000.00
Intersection ID and Street Names:		Type:	Orientation:	
7938 ARCADE OAKS CT and BURL WAY				\$21,000.00
21988	Parallel	NW	\$7,000.00	
21990	Parallel	SE	\$7,000.00	
21989	Parallel	SW	\$7,000.00	

Total Cost for Street: RIDGEWOOD WAY			\$21,000.00
Intersection ID and Street Names:	Type:	Orientation:	
7940 RIDGEWOOD WAY and WOODFORD WAY			\$21,000.00
15412	Curb Ramp Required	N	\$7,000.00
15411	Curb Ramp Required	SE	\$7,000.00
15410	Curb Ramp Required	SW	\$7,000.00

Total Cost for Street: IVA WAY			\$0.00
Intersection ID and Street Names:	Type:	Orientation:	
7941 IVA WAY and LEATHA WAY			\$0.00
3986	No Sidewalk, Curb Ramp Not Required	NW	\$0.00
3984	No Sidewalk, Curb Ramp Not Required	SE	\$0.00
3985	No Sidewalk, Curb Ramp Not Required	SW	\$0.00

Total Cost for Street: CHICAGO AVE			\$7,000.00
Intersection ID and Street Names:	Type:	Orientation:	
7943 CHICAGO AVE and WILLOWDALE WAY			\$7,000.00
13927	Perpendicular	NE	\$7,000.00
13928	No Sidewalk, Curb Ramp Not Required	SE	\$0.00
13929	No Sidewalk, Curb Ramp Not Required	SW	\$0.00

Total Cost for Street: HARRISON ST			\$14,000.00
Intersection ID and Street Names:	Type:	Orientation:	
7944 HARRISON ST and LAMPLIGHTER LN			\$14,000.00
7603	Curb Ramp Required	NW	\$7,000.00
7604	No Sidewalk, Curb Ramp Not Required	SE	\$0.00
7602	Curb Ramp Required	SW	\$7,000.00

Total Cost for Street: MEADOW LN			\$0.00
Intersection ID and Street Names:	Type:	Orientation:	
7946 MEADOW LN and WINDING CREEK RD			\$0.00
17106	No Sidewalk, Curb Ramp Not Required	NE	\$0.00
17105	No Sidewalk, Curb Ramp Not Required	NW	\$0.00
17104	No Sidewalk, Curb Ramp Not Required	SW	\$0.00

Total Cost for Street: FOREST PKWY			\$21,000.00
Intersection ID and Street Names:	Type:	Orientation:	

7947 FOREST PKWY and WEST PKWY				\$21,000.00
5068	Parallel	NE		\$7,000.00
5067	Parallel	NW		\$7,000.00
5066	Parallel	SW		\$7,000.00

Total Cost for Street: GLEN ALDER WAY				\$28,000.00
--	--	--	--	--------------------

Intersection ID and Street Names:	Type:	Orientation:
-----------------------------------	-------	--------------

7948 GLEN ALDER WAY and GOLD LEAF WAY				\$28,000.00
28852	Perpendicular	NE		\$7,000.00
28855	Perpendicular	NW		\$7,000.00
28853	Perpendicular	SE		\$7,000.00
28854	Perpendicular	SW		\$7,000.00

Total Cost for Street: LOCKWOOD WAY				\$21,000.00
--	--	--	--	--------------------

Intersection ID and Street Names:	Type:	Orientation:
-----------------------------------	-------	--------------

7949 LOCKWOOD WAY and MARLEY DR				\$21,000.00
17402	Parallel	NE		\$7,000.00
17401	Parallel	NW		\$7,000.00
15230	Parallel	SW		\$7,000.00

Total Cost for Street: COLETTE WAY				\$21,000.00
---	--	--	--	--------------------

Intersection ID and Street Names:	Type:	Orientation:
-----------------------------------	-------	--------------

7950 COLETTE WAY and LA CIENEGA DR				\$21,000.00
10706	Curb Ramp Required	NE		\$7,000.00
10705	Curb Ramp Required	NW		\$7,000.00
10707	Curb Ramp Required	SE		\$7,000.00

Total Cost for Street: DOREEN WAY				\$21,000.00
--	--	--	--	--------------------

Intersection ID and Street Names:	Type:	Orientation:
-----------------------------------	-------	--------------

7951 DOREEN WAY and LIVINGSTON WAY				\$21,000.00
5746	Curb Ramp Required	NE		\$7,000.00
5745	Curb Ramp Required	NW		\$7,000.00
5744	Curb Ramp Required	SW		\$7,000.00

Total Cost for Street: EL TERRAZA DR				\$21,000.00
---	--	--	--	--------------------

Intersection ID and Street Names:	Type:	Orientation:
-----------------------------------	-------	--------------

7953 EL TERRAZA DR and FAIRLAWN CT				\$21,000.00
31733	Curb Ramp Required	NE		\$7,000.00
31732	Perpendicular	NW		\$7,000.00

31731	Perpendicular	SW	\$7,000.00
-------	---------------	----	------------

Total Cost for Street:	COPPERFIELD WAY	\$21,000.00
-------------------------------	------------------------	--------------------

Intersection ID and Street Names:	Type:	Orientation:
-----------------------------------	-------	--------------

7954	COPPERFIELD WAY and KIPLING DR		\$21,000.00
19811	Curb Ramp Required	NE	\$7,000.00
19812	Curb Ramp Required	NW	\$7,000.00
19813	Curb Ramp Required	SW	\$7,000.00

Total Cost for Street:	CASTLETON CIR	\$21,000.00
-------------------------------	----------------------	--------------------

Intersection ID and Street Names:	Type:	Orientation:
-----------------------------------	-------	--------------

7955	CASTLETON CIR	and	WICKFORD WAY		\$21,000.00
	25111		Parallel	NW	\$7,000.00
	25113		Parallel	SE	\$7,000.00
	25112		Parallel	SW	\$7,000.00

Total Cost for Street:	LONGDALE DR	\$21,000.00
-------------------------------	--------------------	--------------------

Intersection ID and Street Names:	Type:	Orientation:
-----------------------------------	-------	--------------

7956	LONGDALE DR and	PENWITH WAY		\$21,000.00
	10399	Curb Ramp Required	NE	\$7,000.00
	10398	Curb Ramp Required	NW	\$7,000.00
	10400	Curb Ramp Required	SW	\$7,000.00

Total Cost for Street:	5TH PKWY	\$28,000.00
-------------------------------	-----------------	--------------------

Intersection ID and Street Names:	Type:	Orientation:
-----------------------------------	-------	--------------

7960	5TH PKWY	and	SKY PKWY		\$28,000.00
	5903		Curb Ramp Required	NE	\$7,000.00
	5904		Curb Ramp Required	NW	\$7,000.00
	5906		Curb Ramp Required	SE	\$7,000.00
	5905		Curb Ramp Required	SW	\$7,000.00

Total Cost for Street:	BAINBRIDGE DR	\$21,000.00
-------------------------------	----------------------	--------------------

Intersection ID and Street Names:	Type:	Orientation:
-----------------------------------	-------	--------------

7964	BAINBRIDGE DR	and	QUINN WAY		\$21,000.00
	13058		Curb Ramp Required	NW	\$7,000.00
	13056		Curb Ramp Required	SE	\$7,000.00
	13057		Curb Ramp Required	SW	\$7,000.00

Total Cost for Street: KOHLER RD			\$21,000.00
Intersection ID and Street Names:	Type:	Orientation:	
7965 KOHLER RD and PALM AVE			\$21,000.00
13435	Curb Ramp Required	NE	\$7,000.00
13434	Perpendicular	SE	\$7,000.00
13433	Perpendicular	SW	\$7,000.00

Total Cost for Street: SHANDWICK DR			
Intersection ID and Street Names:	Type:	Orientation:	
7966 SHANDWICK DR and UNNAMED RD			
6379	Driveway	S	

Total Cost for Street: SLATE WAY			\$21,000.00
Intersection ID and Street Names:	Type:	Orientation:	
7967 SLATE WAY and STONEY WAY			\$21,000.00
4626	Curb Ramp Required	NE	\$7,000.00
4625	Curb Ramp Required	NW	\$7,000.00
4624	Curb Ramp Required	SW	\$7,000.00

Total Cost for Street: LUSK DR			\$0.00
Intersection ID and Street Names:	Type:	Orientation:	
7968 LUSK DR and MANOR CT			\$0.00
16148	No Sidewalk, Curb Ramp Not Required	NE	\$0.00
16147	No Sidewalk, Curb Ramp Not Required	NW	\$0.00
16149	No Sidewalk, Curb Ramp Not Required	SE	\$0.00

Total Cost for Street: BRUCE WAY			\$28,000.00
Intersection ID and Street Names:	Type:	Orientation:	
7970 BRUCE WAY and ERNESTINE WAY			\$28,000.00
10834	Perpendicular	NE	\$7,000.00
10833	Perpendicular	NW	\$7,000.00
10835	Perpendicular	SE	\$7,000.00
10832	Perpendicular	SW	\$7,000.00

Total Cost for Street: 39TH ST			\$21,000.00
Intersection ID and Street Names:	Type:	Orientation:	
7971 39TH ST and MASCOT AVE			\$21,000.00

Sacramento County

Access Compliance Survey Report - Curb Ramps

Cost Summary

133042	Curb Ramp Required	NE	\$7,000.00
2103	Curb Ramp Required	NW	\$7,000.00
2102	Curb Ramp Required	SW	\$7,000.00

Total Cost for Street:	EL VERANO AVE	\$0.00
-------------------------------	----------------------	---------------

Intersection ID and Street Names:	Type:	Orientation:
7972 EL VERANO AVE and EMERSON ST		
21682	No Sidewalk, Curb Ramp Not Required	NW
		\$0.00

Total Cost for Street:	MARTINE CT	\$21,000.00
-------------------------------	-------------------	--------------------

Intersection ID and Street Names:	Type:	Orientation:
7973 MARTINE CT and PEBBLE FIELD WAY		
15027	Parallel	NE
		\$7,000.00
15026	Parallel	SE
		\$7,000.00
15025	Parallel	SW
		\$7,000.00

Total Cost for Street:	HOWE AVE	\$1,500.00
-------------------------------	-----------------	-------------------

Intersection ID and Street Names:	Type:	Orientation:
7974 HOWE AVE and TALLAC ST		
1627	Parallel	NE
		\$500.00
1626	Parallel	SE
		\$500.00
1630	Parallel	SW
		\$500.00

Total Cost for Street:	OLD KENT LN	
-------------------------------	--------------------	--

Intersection ID and Street Names:	Type:	Orientation:
7975 OLD KENT LN and SYCAMORE AVE		
21335	Driveway	E

Total Cost for Street:	BARNETT CIR	\$17,500.00
-------------------------------	--------------------	--------------------

Intersection ID and Street Names:	Type:	Orientation:
7976 BARNETT CIR and BEUTLER DR		
17074	Parallel	NE
		\$7,000.00
17075	Parallel	SE
		\$7,000.00
17076	Parallel	SW
		\$3,500.00

Total Cost for Street:	DANUBE DR	\$0.00
-------------------------------	------------------	---------------

Intersection ID and Street Names:	Type:	Orientation:
7977 DANUBE DR and WRIGHT ST		
		\$0.00

Sacramento County

Access Compliance Survey Report - Curb Ramps

Cost Summary

1610	No Sidewalk, Curb Ramp Not Required	NW	\$0.00
1611	No Sidewalk, Curb Ramp Not Required	SW	\$0.00
Total Cost for Street: CHICORY CT			\$21,000.00
Intersection ID and Street Names: Type: Orientation:			
7978 CHICORY CT and VERDUGO WAY			\$21,000.00
18174	Curb Ramp Required	NE	\$7,000.00
18172	Perpendicular	SE	\$7,000.00
18173	Perpendicular	SW	\$7,000.00
Total Cost for Street: DATE AVE			
Intersection ID and Street Names: Type: Orientation:			
7979 DATE AVE and UNNAMED RD			
9560	Driveway	W	
Total Cost for Street: KANOB CT			\$21,000.00
Intersection ID and Street Names: Type: Orientation:			
7981 KANOB CT and KINGBIRD WAY			\$21,000.00
10319	Perpendicular	NW	\$7,000.00
10320	Perpendicular	SE	\$7,000.00
10321	Curb Ramp Required	SW	\$7,000.00
Total Cost for Street: COMPONENT WAY			\$21,000.00
Intersection ID and Street Names: Type: Orientation:			
7982 COMPONENT WAY and EVENT WAY			\$21,000.00
14656	Curb Ramp Required	E	\$7,000.00
14654	Perpendicular	NW	\$7,000.00
14655	Perpendicular	SW	\$7,000.00
Total Cost for Street: DUDLEY BLVD			\$41,000.00
Intersection ID and Street Names: Type: Orientation:			
7983 DUDLEY BLVD and PALM ST			\$41,000.00
24397	Parallel	ENE	\$7,000.00
24392	Perpendicular	ESE	\$6,500.00
24396	Parallel	NNE	\$7,000.00
24395	Parallel	NW	\$7,000.00
24393	Perpendicular	SSE	\$6,500.00
24394	Perpendicular	SW	\$7,000.00

Total Cost for Street: LANCELOT DR				\$13,000.00
Intersection ID and Street Names:		Type:	Orientation:	
7984 LANCELOT DR and TARWOOD WAY				\$13,000.00
12663	Parallel	NE	\$3,500.00	
12664	Parallel	NW	\$2,500.00	
12665	Parallel	SW	\$7,000.00	
Total Cost for Street: CENTER ST				\$21,000.00
Intersection ID and Street Names:		Type:	Orientation:	
7985 CENTER ST and GROVE ST				\$21,000.00
136343	Curb Ramp Required	NE	\$7,000.00	
136342	Blended Transition	NW	\$7,000.00	
136341	Perpendicular	SW	\$7,000.00	
Total Cost for Street: BRIARWOOD DR				\$28,000.00
Intersection ID and Street Names:		Type:	Orientation:	
7986 BRIARWOOD DR and CONCETTA WAY				\$28,000.00
17415	Parallel	NE	\$7,000.00	
17416	Parallel	NW	\$7,000.00	
15242	Parallel	SE	\$7,000.00	
15243	Parallel	SW	\$7,000.00	
Total Cost for Street: EXMOOR CIR				\$21,000.00
Intersection ID and Street Names:		Type:	Orientation:	
7987 EXMOOR CIR and WILHAGGIN DR				\$21,000.00
16500	Curb Ramp Required	NW	\$7,000.00	
16502	Curb Ramp Required	SE	\$7,000.00	
16501	Curb Ramp Required	SW	\$7,000.00	
Total Cost for Street: LYNWOOD WAY				\$0.00
Intersection ID and Street Names:		Type:	Orientation:	
7988 LYNWOOD WAY and MARYAL DR				\$0.00
16091	No Sidewalk, Curb Ramp Not Required	NE	\$0.00	
16090	No Sidewalk, Curb Ramp Not Required	NW	\$0.00	
16092	No Sidewalk, Curb Ramp Not Required	SE	\$0.00	

Total Cost for Street: VON BAUER WAY			\$21,000.00
Intersection ID and Street Names:	Type:	Orientation:	
7989 VON BAUER WAY and WHITNEY AVE			\$21,000.00
15409	Curb Ramp Required	N	\$7,000.00
15408	Parallel	SE	\$7,000.00
15407	Parallel	SW	\$7,000.00
Total Cost for Street: DEL CORONADO WAY			\$14,500.00
Intersection ID and Street Names:	Type:	Orientation:	
7990 DEL CORONADO WAY and LINDALE DR			\$14,500.00
10129	Parallel	NW	\$7,000.00
10127	Parallel	SE	\$7,000.00
10128	Parallel	SW	\$500.00
Total Cost for Street: SALIDA WAY			\$17,000.00
Intersection ID and Street Names:	Type:	Orientation:	
7991 SALIDA WAY and WHITSETT DR			\$17,000.00
11158	Parallel	NE	\$7,000.00
11156	Parallel	SE	\$7,000.00
11157	Parallel	SW	\$3,000.00
Total Cost for Street: FULTON AVE			\$1,000.00
Intersection ID and Street Names:	Type:	Orientation:	
7992 FULTON AVE and TESLA WAY			\$1,000.00
133541	Parallel	NW	\$500.00
133540	Parallel	SW	\$500.00
Total Cost for Street: AMARONE WAY			\$21,000.00
Intersection ID and Street Names:	Type:	Orientation:	
7993 AMARONE WAY and MONTEVINA DR			\$21,000.00
32435	Perpendicular	NE	\$7,000.00
32434	Curb Ramp Required	NW	\$7,000.00
32436	Perpendicular	SE	\$7,000.00
Total Cost for Street: GABILAN WAY			\$21,000.00
Intersection ID and Street Names:	Type:	Orientation:	
7994 GABILAN WAY and VALWOOD CT			\$21,000.00

Sacramento County

Access Compliance Survey Report - Curb Ramps

Cost Summary

17442	Curb Ramp Required	E	\$7,000.00
15269	Curb Ramp Required	NW	\$7,000.00
15268	Curb Ramp Required	SW	\$7,000.00

Total Cost for Street:	ROMANY RD	\$0.00
-------------------------------	------------------	---------------

Intersection ID and Street Names:	Type:	Orientation:
-----------------------------------	-------	--------------

7995 ROMANY RD and TAMARACK WAY			\$0.00
1581	No Sidewalk, Curb Ramp Not Required	NE	\$0.00
1582	No Sidewalk, Curb Ramp Not Required	SE	\$0.00

Total Cost for Street:	KANAN CT	\$21,000.00
-------------------------------	-----------------	--------------------

Intersection ID and Street Names:	Type:	Orientation:
-----------------------------------	-------	--------------

7997 KANAN CT and KATELLA WAY			\$21,000.00
25949	Parallel	NE	\$7,000.00
25950	Parallel	NW	\$7,000.00
25951	Parallel	S	\$7,000.00

Total Cost for Street:	EAST PKWY	\$21,000.00
-------------------------------	------------------	--------------------

Intersection ID and Street Names:	Type:	Orientation:
-----------------------------------	-------	--------------

7999 EAST PKWY and TITIAN PKWY			\$21,000.00
3443	Curb Ramp Required	NW	\$7,000.00
3441	Parallel	SE	\$7,000.00
3442	Parallel	SW	\$7,000.00

Total Cost for Street:	FAIR OAKS BLVD	\$0.00
-------------------------------	-----------------------	---------------

Intersection ID and Street Names:	Type:	Orientation:
-----------------------------------	-------	--------------

8003 FAIR OAKS BLVD and HAWTHORN RD			\$0.00
27447	No Sidewalk, Curb Ramp Not Required	NE	\$0.00
27448	No Sidewalk, Curb Ramp Not Required	NW	\$0.00
27449	No Sidewalk, Curb Ramp Not Required	S	\$0.00

Total Cost for Street:	BIRCH TREE WAY	\$28,000.00
-------------------------------	-----------------------	--------------------

Intersection ID and Street Names:	Type:	Orientation:
-----------------------------------	-------	--------------

8004 BIRCH TREE WAY and GLEN ALDER WAY			\$28,000.00
28859	Perpendicular	NE	\$7,000.00
28856	Perpendicular	NW	\$7,000.00
28858	Perpendicular	SE	\$7,000.00
28857	Perpendicular	SW	\$7,000.00

Total Cost for Street: DEWAR WAY			\$21,000.00
Intersection ID and Street Names:	Type:	Orientation:	
8006 DEWAR WAY and DON JULIO BLVD			\$21,000.00
10903	Parallel	NW	\$7,000.00
10902	Parallel	SE	\$7,000.00
10901	Parallel	SW	\$7,000.00

Total Cost for Street: FRANMOR CT			\$21,000.00
Intersection ID and Street Names:	Type:	Orientation:	
8008 FRANMOR CT and MATHESON WAY			\$21,000.00
2815	Curb Ramp Required	NE	\$7,000.00
2814	Curb Ramp Required	NW	\$7,000.00
2813	Curb Ramp Required	SE	\$7,000.00

Total Cost for Street: FOLSOM BLVD			\$3,000.00
Intersection ID and Street Names:	Type:	Orientation:	
8009 FOLSOM BLVD and US 50 EB FOLSOM BLVD OFF			\$3,000.00
135803	Pedestrian Pad Required	SW	\$3,000.00

Total Cost for Street: ANDREW CIR			\$21,000.00
Intersection ID and Street Names:	Type:	Orientation:	
8010 ANDREW CIR and YUBA CT			\$21,000.00
17460	Curb Ramp Required	NE	\$7,000.00
17459	Curb Ramp Required	NW	\$7,000.00
17461	Curb Ramp Required	SE	\$7,000.00

Total Cost for Street: FOBES DR			\$17,500.00
Intersection ID and Street Names:	Type:	Orientation:	
8011 FOBES DR and REDWATER DR			\$17,500.00
6533	Parallel	NE	\$3,500.00
6534	Parallel	NW	\$7,000.00
6535	Curb Ramp Required	SW	\$7,000.00

Total Cost for Street: C ST			\$7,000.00
Intersection ID and Street Names:	Type:	Orientation:	
8013 C ST and GROVE ST			\$7,000.00
136312	No Sidewalk, Curb Ramp Not Required	NW	\$0.00

Sacramento County

Access Compliance Survey Report - Curb Ramps

Cost Summary

136310	Perpendicular	SE	\$7,000.00
136311	No Sidewalk, Curb Ramp Not Required	SW	\$0.00
Total Cost for Street: JUANITA LN			\$0.00
Intersection ID and Street Names: Type: Orientation:			
8015 JUANITA LN and LAREDO RD			\$0.00
1535	No Sidewalk, Curb Ramp Not Required	NW	\$0.00
1534	No Sidewalk, Curb Ramp Not Required	SW	\$0.00
Total Cost for Street: LAHOMA CT			\$21,000.00
Intersection ID and Street Names: Type: Orientation:			
8017 LAHOMA CT and NONNIE AVE			\$21,000.00
20873	Curb Ramp Required	NE	\$7,000.00
20874	Curb Ramp Required	NW	\$7,000.00
20875	Curb Ramp Required	S	\$7,000.00
Total Cost for Street: EL CAMINO AVE			\$12,500.00
Intersection ID and Street Names: Type: Orientation:			
8020 EL CAMINO AVE and MILLRACE RD			\$12,500.00
16294	Parallel	NW	\$3,000.00
16292	Blended Transition	SE	\$3,000.00
16293	Perpendicular	SW	\$6,500.00
Total Cost for Street: MONET WAY			\$21,000.00
Intersection ID and Street Names: Type: Orientation:			
8021 MONET WAY and PEALE DR			\$21,000.00
9854	Perpendicular	NE	\$7,000.00
9855	Curb Ramp Required	NW	\$7,000.00
9853	Perpendicular	SE	\$7,000.00
Total Cost for Street: MOHAWK WAY			\$21,000.00
Intersection ID and Street Names: Type: Orientation:			
8022 MOHAWK WAY and WALDRON ST			\$21,000.00
17803	Curb Ramp Required	NE	\$7,000.00
17804	Curb Ramp Required	NW	\$7,000.00
17805	Curb Ramp Required	SW	\$7,000.00

Total Cost for Street: HILLRISE DR			\$21,000.00
Intersection ID and Street Names:		Type:	Orientation:
8023 HILLRISE DR and SAINT JAMES DR			\$21,000.00
25585	Curb Ramp Required	N	\$7,000.00
25583	Curb Ramp Required	SE	\$7,000.00
25584	Curb Ramp Required	SW	\$7,000.00

Total Cost for Street: 34TH ST		
Intersection ID and Street Names:	Type:	Orientation:
8025 34TH ST and DUDLEY BLVD		
30214	Driveway	NW

Total Cost for Street: 46TH ST				\$7,000.00
Intersection ID and Street Names:		Type:	Orientation:	
8026 46TH ST and MASONRY WAY				\$7,000.00
135376	Curb Ramp Required		NE	\$7,000.00
135377	No Sidewalk, Curb Ramp Not Required		NW	\$0.00
135378	No Sidewalk, Curb Ramp Not Required		SW	\$0.00

Total Cost for Street: BLUE OAK DR			\$14,000.00
Intersection ID and Street Names:	Type:	Orientation:	
8028 BLUE OAK DR and WALNUT AVE			\$14,000.00
31354	Perpendicular	NE	\$7,000.00
31353	Perpendicular	NW	\$7,000.00
31355	No Sidewalk, Curb Ramp Not Required	SE	\$0.00

Total Cost for Street: FRUITRIDGE RD			\$4,500.00
Intersection ID and Street Names:	Type:	Orientation:	
8029 FRUITRIDGE RD and LAURINE WAY			\$4,500.00
895	Parallel	NE	\$3,500.00
884	Parallel	SE	\$500.00
883	Parallel	SW	\$500.00

Total Cost for Street: CHANDLER DR			\$21,000.00
Intersection ID and Street Names:		Type:	Orientation:
8032 CHANDLER DR and PECK DR			\$21,000.00
8928	Curb Ramp Required	NE	\$7,000.00

Sacramento County

Access Compliance Survey Report - Curb Ramps

Cost Summary

8926	Curb Ramp Required	NW	\$7,000.00
8927	Curb Ramp Required	SE	\$7,000.00
Total Cost for Street: BOLIVAR AVE			\$12,000.00
Intersection ID and Street Names: Type: Orientation:			
8033 BOLIVAR AVE and MORAZAN ST			\$12,000.00
134055	Parallel	NW	\$7,000.00
134053	Parallel	SE	\$2,500.00
134054	Parallel	SW	\$2,500.00
Total Cost for Street: MEDALLION WAY			\$6,500.00
Intersection ID and Street Names: Type: Orientation:			
8034 MEDALLION WAY and TAPESTRY WAY			\$6,500.00
7576	Parallel	NE	\$3,000.00
7575	Parallel	NW	\$500.00
7577	Parallel	SW	\$3,000.00
Total Cost for Street: RIVER COLLEGE DR			\$21,000.00
Intersection ID and Street Names: Type: Orientation:			
8037 RIVER COLLEGE DR and TULANE CT			\$21,000.00
21061	Curb Ramp Required	E	\$7,000.00
21060	Perpendicular	NW	\$7,000.00
21059	Perpendicular	SW	\$7,000.00
Total Cost for Street: NICKELS WAY			\$0.00
Intersection ID and Street Names: Type: Orientation:			
8038 NICKELS WAY and SURITA ST			\$0.00
17003	No Sidewalk, Curb Ramp Not Required	NE	\$0.00
17005	No Sidewalk, Curb Ramp Not Required	NW	\$0.00
17004	No Sidewalk, Curb Ramp Not Required	SE	\$0.00
Total Cost for Street: COCOA PALM WAY			\$10,500.00
Intersection ID and Street Names: Type: Orientation:			
8040 COCOA PALM WAY and KAULA DR			\$10,500.00
11636	Parallel	NE	\$500.00
11637	Parallel	NW	\$3,500.00
11635	Parallel	SE	\$3,500.00
11638	Parallel	SW	\$3,000.00

Total Cost for Street: LA SERENA DR				\$500.00
Intersection ID and Street Names:		Type:	Orientation:	
8042 LA SERENA DR and VISTA DEL RIO AVE				\$500.00
32769	No Sidewalk, Curb Ramp Not Required	E	\$0.00	
32767	Parallel	N	\$500.00	
32768	No Sidewalk, Curb Ramp Not Required	W	\$0.00	
Total Cost for Street: IOWA AVE				\$14,000.00
Intersection ID and Street Names:		Type:	Orientation:	
8043 IOWA AVE and VISTA AVE				\$14,000.00
2332	Curb Ramp Required	SE	\$7,000.00	
2333	Curb Ramp Required	SW	\$7,000.00	
Total Cost for Street: COMMONWEALTH DR				\$21,000.00
Intersection ID and Street Names:		Type:	Orientation:	
8044 COMMONWEALTH DR and CROW CT				\$21,000.00
12935	Curb Ramp Required	NE	\$7,000.00	
12934	Perpendicular	NW	\$7,000.00	
12933	Perpendicular	SW	\$7,000.00	
Total Cost for Street: KAUAI WAY				\$14,000.00
Intersection ID and Street Names:		Type:	Orientation:	
8046 KAUAI WAY and MADISON AVE				\$14,000.00
11664	No Sidewalk, Curb Ramp Not Required	NW	\$0.00	
11666	Curb Ramp Required	SE	\$7,000.00	
11665	Curb Ramp Required	SW	\$7,000.00	
Total Cost for Street: ORONO CT				\$21,000.00
Intersection ID and Street Names:		Type:	Orientation:	
8047 ORONO CT and PAPAYA DR				\$21,000.00
4825	Parallel	NW	\$7,000.00	
4823	Curb Ramp Required	SE	\$7,000.00	
4824	Parallel	SW	\$7,000.00	
Total Cost for Street: DUDLEY BLVD				\$13,500.00
Intersection ID and Street Names:		Type:	Orientation:	
8048 DUDLEY BLVD and UNNAMED RD				\$13,500.00

Sacramento County

Access Compliance Survey Report - Curb Ramps

Cost Summary

24389	Blended Transition	NE	\$7,000.00
24388	Perpendicular	SE	\$6,500.00
Total Cost for Street: RIMWOOD DR			\$21,000.00
Intersection ID and Street Names: Type: Orientation:			
8050 RIMWOOD DR and SANDCREST CT			\$21,000.00
11691	Curb Ramp Required	NE	\$7,000.00
11692	Curb Ramp Required	SE	\$7,000.00
11693	Curb Ramp Required	SW	\$7,000.00
Total Cost for Street: NANDINA WAY			\$14,000.00
Intersection ID and Street Names: Type: Orientation:			
8052 NANDINA WAY and TOURMALINE WAY			\$14,000.00
23833	No Sidewalk, Curb Ramp Not Required	NE	\$0.00
23831	Parallel	SE	\$7,000.00
23832	Parallel	SW	\$7,000.00
Total Cost for Street: CURVE WOOD WAY			\$28,000.00
Intersection ID and Street Names: Type: Orientation:			
8053 CURVE WOOD WAY and MALAY DR			\$28,000.00
14176	Perpendicular	NE	\$7,000.00
14175	Perpendicular	NW	\$7,000.00
14173	Perpendicular	SE	\$7,000.00
14174	Perpendicular	SW	\$7,000.00
Total Cost for Street: PROFESSOR LN			\$7,000.00
Intersection ID and Street Names: Type: Orientation:			
8054 PROFESSOR LN and STRIKER AVE			\$7,000.00
134160	Driveway	N	
134161	Curb Ramp Required	S	\$7,000.00
Total Cost for Street: BRITTANY PARK DR			\$21,000.00
Intersection ID and Street Names: Type: Orientation:			
8055 BRITTANY PARK DR and DEVON PARK CT			\$21,000.00
14984	Curb Ramp Required	NW	\$7,000.00
14983	Perpendicular	SE	\$7,000.00
14982	Perpendicular	SW	\$7,000.00

Total Cost for Street: DARLA WAY			\$21,000.00
Intersection ID and Street Names:	Type:	Orientation:	
8056 DARLA WAY and HOME COUNTRY WAY			\$21,000.00
29904	Perpendicular	NE	\$7,000.00
29905	Curb Ramp Required	NW	\$7,000.00
29903	Perpendicular	SE	\$7,000.00
Total Cost for Street: BIG HORN BLVD			\$7,000.00
Intersection ID and Street Names:	Type:	Orientation:	
8057 BIG HORN BLVD and FRANKLIN BLVD			\$7,000.00
2506	Perpendicular	NNW	\$500.00
2505	Perpendicular	WNW	\$6,500.00
Total Cost for Street: AIDA LN			
Intersection ID and Street Names:	Type:	Orientation:	
8060 AIDA LN and FULTON AVE			
1835	Driveway	W	
Total Cost for Street: GUNNER WAY			\$7,000.00
Intersection ID and Street Names:	Type:	Orientation:	
8061 GUNNER WAY and PHOENIX AVE			\$7,000.00
13649	Curb Ramp Required	NW	\$7,000.00
13647	No Sidewalk, Curb Ramp Not Required	SE	\$0.00
13648	No Sidewalk, Curb Ramp Not Required	SW	\$0.00
Total Cost for Street: FABERGE WAY			\$24,500.00
Intersection ID and Street Names:	Type:	Orientation:	
8062 FABERGE WAY and MIRANDY DR			\$24,500.00
11991	Parallel	NE	\$7,000.00
11992	Parallel	NW	\$7,000.00
11990	Parallel	SE	\$7,000.00
11989	Parallel	SW	\$3,500.00
Total Cost for Street: HAYFORD WAY			\$28,000.00
Intersection ID and Street Names:	Type:	Orientation:	
8063 HAYFORD WAY and WALERGA RD			\$28,000.00
9574	Curb Ramp Required	NE	\$7,000.00

Sacramento County

Access Compliance Survey Report - Curb Ramps

Cost Summary

9573	Curb Ramp Required	NW	\$7,000.00
9575	Curb Ramp Required	SE	\$7,000.00
9572	Curb Ramp Required	SW	\$7,000.00

Total Cost for Street:	HEMINGWAY DR	\$21,000.00
-------------------------------	---------------------	--------------------

Intersection ID and Street Names:	Type:	Orientation:
-----------------------------------	-------	--------------

8064 HEMINGWAY DR and STEINBECK WAY			\$21,000.00
30699	Curb Ramp Required	NE	\$7,000.00
30698	Perpendicular	SE	\$7,000.00
30697	Perpendicular	SW	\$7,000.00

Total Cost for Street:	OAK LANDING CT	\$21,000.00
-------------------------------	-----------------------	--------------------

Intersection ID and Street Names:	Type:	Orientation:
-----------------------------------	-------	--------------

8065	OAK LANDING CT	and	VISALIA WAY	\$21,000.00
	31856	Curb Ramp Required	NW	\$7,000.00
	31854	Perpendicular	SE	\$7,000.00
	31855	Perpendicular	SW	\$7,000.00

Total Cost for Street:	BLACK SADDLE DR	\$21,000.00
-------------------------------	------------------------	--------------------

Intersection ID and Street Names:	Type:	Orientation:
-----------------------------------	-------	--------------

8066	BLACK SADDLE DR	and	DRIVER RANCH CT		\$21,000.00
	23781		Parallel	NE	\$7,000.00
	23782		Parallel	NW	\$7,000.00
	23783		Curb Ramp Required	SE	\$7,000.00

Total Cost for Street:	BRANCH CENTER RD	\$0.00
-------------------------------	-------------------------	---------------

Intersection ID and Street Names:	Type:	Orientation:
-----------------------------------	-------	--------------

8067	BRANCH CENTER RD	and	PRESERVATION WAY	\$0.00
	6940	No Sidewalk, Curb Ramp Not Required	NE	\$0.00
	6939	No Sidewalk, Curb Ramp Not Required	SE	\$0.00
	6938	No Sidewalk, Curb Ramp Not Required	SW	\$0.00

Total Cost for Street:	HARVEST ROSE WAY	\$21,000.00
-------------------------------	-------------------------	--------------------

Intersection ID and Street Names:	Type:	Orientation:
-----------------------------------	-------	--------------

8069	HARVEST ROSE WAY	and	SPRING ROSE WAY	\$21,000.00
	12088	Parallel	NE	\$7,000.00
	12087	Parallel	NW	\$7,000.00
	12086	Parallel	SW	\$7,000.00

Total Cost for Street: EASTERN AVE				\$0.00
Intersection ID and Street Names:		Type:	Orientation:	
8070 EASTERN AVE and ULYSSES DR				\$0.00
15994	No Sidewalk, Curb Ramp Not Required	NE	\$0.00	
15993	No Sidewalk, Curb Ramp Not Required	SE	\$0.00	
15992	No Sidewalk, Curb Ramp Not Required	SW	\$0.00	
Total Cost for Street: FAIR OAKS BLVD				\$7,000.00
Intersection ID and Street Names:		Type:	Orientation:	
8071 FAIR OAKS BLVD and UNIVERSITY AVE				\$7,000.00
28891	Curb Ramp Required	N	\$7,000.00	
28892	No Sidewalk, Curb Ramp Not Required	SE	\$0.00	
28893	No Sidewalk, Curb Ramp Not Required	SW	\$0.00	
Total Cost for Street: ROSEMONT DR				\$21,000.00
Intersection ID and Street Names:		Type:	Orientation:	
8072 ROSEMONT DR and ZORINA WAY				\$21,000.00
11967	Parallel	NE	\$7,000.00	
11966	Parallel	NW	\$7,000.00	
11968	Curb Ramp Required	SE	\$7,000.00	
Total Cost for Street: BONNIEMAE WAY				\$21,000.00
Intersection ID and Street Names:		Type:	Orientation:	
8073 BONNIEMAE WAY and IOWA AVE				\$21,000.00
2336	Curb Ramp Required	NE	\$7,000.00	
2337	Curb Ramp Required	NW	\$7,000.00	
133043	Curb Ramp Required	SW	\$7,000.00	
Total Cost for Street: 40TH AVE				\$28,000.00
Intersection ID and Street Names:		Type:	Orientation:	
8074 40TH AVE and 40TH ST				\$28,000.00
2047	Perpendicular	NE	\$7,000.00	
2048	Perpendicular	NW	\$7,000.00	
2050	Perpendicular	SE	\$7,000.00	
2049	Perpendicular	SW	\$7,000.00	

Total Cost for Street: BATTLEWOOD WAY			\$21,000.00
Intersection ID and Street Names:	Type:	Orientation:	
8075 BATTLEWOOD WAY and THISTLEWOOD WAY			\$21,000.00
133044	Curb Ramp Required	NE	\$7,000.00
459	Curb Ramp Required	SE	\$7,000.00
460	Curb Ramp Required	SW	\$7,000.00
Total Cost for Street: 39TH AVE			\$21,000.00
Intersection ID and Street Names:	Type:	Orientation:	
8076 39TH AVE and 43RD ST			\$21,000.00
133045	Curb Ramp Required	NE	\$7,000.00
2237	Curb Ramp Required	SE	\$7,000.00
2236	Curb Ramp Required	SW	\$7,000.00
Total Cost for Street: CADILLAC DR			\$7,500.00
Intersection ID and Street Names:	Type:	Orientation:	
8079 CADILLAC DR and FEATURE DR			\$7,500.00
28912	Parallel	NE	\$500.00
28911	Perpendicular	NW	\$7,000.00
Total Cost for Street: FRUITRIDGE RD			\$14,000.00
Intersection ID and Street Names:	Type:	Orientation:	
8080 FRUITRIDGE RD and MARTIN LUTHER KING JR BLVD			\$14,000.00
635	Perpendicular	SE	\$7,000.00
631	Curb Ramp Required	SW	\$7,000.00
Total Cost for Street: SUNBONNET DR			
Intersection ID and Street Names:	Type:	Orientation:	
8081 SUNBONNET DR and UNNAMED RD			
29470	Driveway	N	
Total Cost for Street: ADELHEID WAY			\$14,000.00
Intersection ID and Street Names:	Type:	Orientation:	
8085 ADELHEID WAY and HILLCREST LN			\$14,000.00
23012	Curb Ramp Required	NW	\$7,000.00
23013	Curb Ramp Required	SE	\$7,000.00

Total Cost for Street: OAK HOUSE CT				\$21,000.00
Intersection ID and Street Names:		Type:	Orientation:	
8086 OAK HOUSE CT and QUAIL OAK WAY				\$21,000.00
21854	Curb Ramp Required	NW	\$7,000.00	
21856	Perpendicular	SE	\$7,000.00	
21855	Perpendicular	SW	\$7,000.00	
Total Cost for Street: RANDOM LN				\$0.00
Intersection ID and Street Names:		Type:	Orientation:	
8087 RANDOM LN and SHORT HILLS RD				\$0.00
15820	No Sidewalk, Curb Ramp Not Required	NW	\$0.00	
15821	No Sidewalk, Curb Ramp Not Required	SE	\$0.00	
15819	No Sidewalk, Curb Ramp Not Required	SW	\$0.00	
Total Cost for Street: BRITTANY PARK DR				\$20,500.00
Intersection ID and Street Names:		Type:	Orientation:	
8089 BRITTANY PARK DR and WESTPORT CIR				\$20,500.00
14889	Perpendicular	N	\$6,500.00	
14887	Perpendicular	SE	\$7,000.00	
14888	Perpendicular	SW	\$7,000.00	
Total Cost for Street: MEADOW HAWK WAY				\$21,000.00
Intersection ID and Street Names:		Type:	Orientation:	
8092 MEADOW HAWK WAY and NANDINA WAY				\$21,000.00
23830	Curb Ramp Required	E	\$7,000.00	
23829	Parallel	NW	\$7,000.00	
23828	Perpendicular	SW	\$7,000.00	
Total Cost for Street: FILBERT AVE				
Intersection ID and Street Names:		Type:	Orientation:	
8094 FILBERT AVE and UNNAMED RD				
32883	Driveway	NW		
Total Cost for Street: ARROWOOD CT				\$21,000.00
Intersection ID and Street Names:		Type:	Orientation:	
8095 ARROWOOD CT and TYLER ST				\$21,000.00
7906	Parallel	NW	\$7,000.00	

Sacramento County

Access Compliance Survey Report - Curb Ramps

Cost Summary

7907	Curb Ramp Required	SE	\$7,000.00
7905	Parallel	SW	\$7,000.00
Total Cost for Street: CONRAD DR			\$21,000.00
Intersection ID and Street Names: Type: Orientation:			
8097 CONRAD DR and NOMAD WAY			\$21,000.00
133235	Curb Ramp Required	NW	\$7,000.00
133233	Curb Ramp Required	SE	\$7,000.00
133234	Curb Ramp Required	SW	\$7,000.00
Total Cost for Street: BLACK SADDLE DR			\$21,000.00
Intersection ID and Street Names: Type: Orientation:			
8099 BLACK SADDLE DR and WATT AVE			\$21,000.00
23785	Perpendicular	NE	\$7,000.00
23784	Perpendicular	SE	\$7,000.00
30537	Curb Ramp Required	W	\$7,000.00
Total Cost for Street: BALLINGER DR			\$1,500.00
Intersection ID and Street Names: Type: Orientation:			
8100 BALLINGER DR and DIAMOND RANCH DR			\$1,500.00
26080	Parallel	NE	\$500.00
26081	Parallel	NW	\$500.00
26079	Parallel	SE	\$500.00
Total Cost for Street: CONTEMPO DR			\$21,000.00
Intersection ID and Street Names: Type: Orientation:			
8101 CONTEMPO DR and FABERGE WAY			\$21,000.00
11963	Perpendicular	NE	\$7,000.00
11964	Perpendicular	SE	\$7,000.00
11965	Curb Ramp Required	SW	\$7,000.00
Total Cost for Street: ELAINE DR			\$28,000.00
Intersection ID and Street Names: Type: Orientation:			
8104 ELAINE DR and HAYWARD DR			\$28,000.00
23266	Curb Ramp Required	NE	\$7,000.00
23265	Curb Ramp Required	NW	\$7,000.00
23267	Curb Ramp Required	SE	\$7,000.00
23264	Curb Ramp Required	SW	\$7,000.00

Total Cost for Street: ALDER CANYON WAY				\$21,000.00
Intersection ID and Street Names:		Type:	Orientation:	
8106 ALDER CANYON WAY and BAYWOOD OAKS WAY				\$21,000.00
20236	Parallel	NE	\$7,000.00	
20235	Parallel	SE	\$7,000.00	
20234	Parallel	SW	\$7,000.00	
Total Cost for Street: MORSE AVE				\$0.00
Intersection ID and Street Names:		Type:	Orientation:	
8107 MORSE AVE and PENNLAND DR				\$0.00
3583	No Sidewalk, Curb Ramp Not Required	NE	\$0.00	
3582	No Sidewalk, Curb Ramp Not Required	NW	\$0.00	
3580	No Sidewalk, Curb Ramp Not Required	SE	\$0.00	
3581	No Sidewalk, Curb Ramp Not Required	SW	\$0.00	
Total Cost for Street: COTTONTREE WAY				\$28,000.00
Intersection ID and Street Names:		Type:	Orientation:	
8109 COTTONTREE WAY and MACFADDEN DR				\$28,000.00
28485	Perpendicular	NE	\$7,000.00	
28486	Perpendicular	NW	\$7,000.00	
28484	Perpendicular	SE	\$7,000.00	
28483	Perpendicular	SW	\$7,000.00	
Total Cost for Street: FOYNES WAY				\$21,000.00
Intersection ID and Street Names:		Type:	Orientation:	
8110 FOYNES WAY and FROSSES CT				\$21,000.00
26314	Perpendicular	NE	\$7,000.00	
26313	Perpendicular	SE	\$7,000.00	
26312	Curb Ramp Required	W	\$7,000.00	
Total Cost for Street: FERNHILL WAY				\$21,000.00
Intersection ID and Street Names:		Type:	Orientation:	
8111 FERNHILL WAY and FOX RIVER WAY				\$21,000.00
34078	Parallel	NE	\$7,000.00	
34077	Parallel	NW	\$7,000.00	
34076	Parallel	S	\$7,000.00	

Total Cost for Street: HAMPTON RD				\$0.00
Intersection ID and Street Names:		Type:	Orientation:	
8112 HAMPTON RD and NORTHROP AVE				\$0.00
204	No Sidewalk, Curb Ramp Not Required	NE		\$0.00
205	No Sidewalk, Curb Ramp Not Required	NW		\$0.00

Total Cost for Street: DON JULIO BLVD				\$28,000.00
Intersection ID and Street Names:		Type:	Orientation:	
8114 DON JULIO BLVD and PEARSON LN				\$28,000.00
11063	Parallel	NE		\$7,000.00
11064	Parallel	NW		\$7,000.00
11066	Parallel	SE		\$7,000.00
11065	Parallel	SW		\$7,000.00

Total Cost for Street: ORVIETO CT				\$8,000.00
Intersection ID and Street Names:		Type:	Orientation:	
8115 ORVIETO CT and WINEBERRY WAY				\$8,000.00
134870	Parallel	NE		\$500.00
134871	Parallel	NW		\$7,000.00
134869	Parallel	SE		\$500.00

Total Cost for Street: CLEMENS WAY				\$0.00
Intersection ID and Street Names:		Type:	Orientation:	
8117 CLEMENS WAY and SIERRA OAKS DR				\$0.00
2891	No Sidewalk, Curb Ramp Not Required	E		\$0.00
2892	No Sidewalk, Curb Ramp Not Required	N		\$0.00
2890	No Sidewalk, Curb Ramp Not Required	S		\$0.00

Total Cost for Street: KILKENNY DR				\$21,000.00
Intersection ID and Street Names:		Type:	Orientation:	
8118 KILKENNY DR and YGNACIO DR				\$21,000.00
14353	Perpendicular	NW		\$7,000.00
14355	Curb Ramp Required	SE		\$7,000.00
14354	Perpendicular	SW		\$7,000.00

Total Cost for Street: BADGER CT				\$21,000.00
Intersection ID and Street Names:		Type:	Orientation:	

8119 BADGER CT and TANAGER WAY				\$21,000.00
10388	Curb Ramp Required	NE		\$7,000.00
10387	Perpendicular	SE		\$7,000.00
10386	Perpendicular	SW		\$7,000.00

Total Cost for Street:	BLACKJACK WAY	\$21,000.00
-------------------------------	----------------------	--------------------

Intersection ID and Street Names:	Type:	Orientation:
-----------------------------------	-------	--------------

8121 BLACKJACK WAY and UNNAMED RD				
11218	Driveway	N		

Total Cost for Street:	SEBASTIANI WAY	\$21,000.00
-------------------------------	-----------------------	--------------------

Intersection ID and Street Names:	Type:	Orientation:
-----------------------------------	-------	--------------

8123 SEBASTIANI WAY and SOUCRAN CT				\$21,000.00
134393	Parallel	NE		\$7,000.00
134392	Parallel	NW		\$7,000.00
134394	Parallel	SE		\$7,000.00

Total Cost for Street:	PEARL DROP CT	\$21,000.00
-------------------------------	----------------------	--------------------

Intersection ID and Street Names:	Type:	Orientation:
-----------------------------------	-------	--------------

8124 PEARL DROP CT and SIERRA GOLD DR				\$21,000.00
28332	Parallel	NE		\$7,000.00
28333	Parallel	NW		\$7,000.00
28331	Parallel	SE		\$7,000.00

Total Cost for Street:	FOBES DR	\$17,500.00
-------------------------------	-----------------	--------------------

Intersection ID and Street Names:	Type:	Orientation:
-----------------------------------	-------	--------------

8125 FOBES DR and REDWATER DR				\$17,500.00
135072	Parallel	NE		\$7,000.00
135071	Parallel	NW		\$7,000.00
135070	Parallel	SW		\$3,500.00

Total Cost for Street:	KITTY HAWK ST	\$0.00
-------------------------------	----------------------	---------------

Intersection ID and Street Names:	Type:	Orientation:
-----------------------------------	-------	--------------

8126 KITTY HAWK ST and SKYWAY DR				\$0.00
28071	No Sidewalk, Curb Ramp Not Required	NE		\$0.00
28070	No Sidewalk, Curb Ramp Not Required	SE		\$0.00
28069	No Sidewalk, Curb Ramp Not Required	SW		\$0.00

Total Cost for Street: SAINT THOMAS DR				\$0.00
Intersection ID and Street Names:		Type:	Orientation:	
8127 SAINT THOMAS DR and SIR HENRY CT				\$0.00
13753	No Sidewalk, Curb Ramp Not Required	NW	\$0.00	
13751	No Sidewalk, Curb Ramp Not Required	SE	\$0.00	
13752	No Sidewalk, Curb Ramp Not Required	SW	\$0.00	
Total Cost for Street: MEGHAN WAY				
Intersection ID and Street Names:		Type:	Orientation:	
8129 MEGHAN WAY and WILLOWBROOK DR				
9684	Driveway	W		
Total Cost for Street: DOMINION WAY				\$21,000.00
Intersection ID and Street Names:		Type:	Orientation:	
8131 DOMINION WAY and ELVERTA RD				\$21,000.00
21417	Curb Ramp Required	NW	\$7,000.00	
21419	Perpendicular	SE	\$7,000.00	
21418	Perpendicular	SW	\$7,000.00	
Total Cost for Street: ARCADE CREEK WAY				\$17,500.00
Intersection ID and Street Names:		Type:	Orientation:	
8132 ARCADE CREEK WAY and CENTRAL AVE				\$17,500.00
22005	Parallel	NW	\$3,500.00	
22007	Parallel	SE	\$7,000.00	
22006	Parallel	SW	\$7,000.00	
Total Cost for Street: DATE AVE				
Intersection ID and Street Names:		Type:	Orientation:	
8133 DATE AVE and UNNAMED RD				
9561	Driveway	W		
Total Cost for Street: CORONA WAY				\$0.00
Intersection ID and Street Names:		Type:	Orientation:	
8136 CORONA WAY and EASTERN AVE				\$0.00
15773	No Sidewalk, Curb Ramp Not Required	NE	\$0.00	
15774	No Sidewalk, Curb Ramp Not Required	NW	\$0.00	
15775	No Sidewalk, Curb Ramp Not Required	SW	\$0.00	

Total Cost for Street: ALMOND AVE				\$21,000.00
Intersection ID and Street Names:		Type:	Orientation:	
8137 ALMOND AVE and SONIA AVE				\$21,000.00
17955	Curb Ramp Required	NW	\$7,000.00	
17957	Curb Ramp Required	SE	\$7,000.00	
17956	Curb Ramp Required	SW	\$7,000.00	
Total Cost for Street: BRAMBLE BUSH CIR				\$24,500.00
Intersection ID and Street Names:		Type:	Orientation:	
8138 BRAMBLE BUSH CIR and BRUSH OAK WAY				\$24,500.00
6604	Parallel	NE	\$7,000.00	
6605	Parallel	NW	\$7,000.00	
6603	Parallel	SE	\$7,000.00	
6606	Parallel	SW	\$3,500.00	
Total Cost for Street: 8TH ST				\$0.00
Intersection ID and Street Names:		Type:	Orientation:	
8139 8TH ST and Q ST				\$0.00
21728	No Sidewalk, Curb Ramp Not Required	NE	\$0.00	
21727	No Sidewalk, Curb Ramp Not Required	NW	\$0.00	
21729	No Sidewalk, Curb Ramp Not Required	SE	\$0.00	
21726	No Sidewalk, Curb Ramp Not Required	SW	\$0.00	
Total Cost for Street: BECERRA WAY				\$14,000.00
Intersection ID and Street Names:		Type:	Orientation:	
8140 BECERRA WAY and WINSLOW CT				\$14,000.00
15443	Curb Ramp Required	NE	\$7,000.00	
15444	Curb Ramp Required	SE	\$7,000.00	
15445	No Sidewalk, Curb Ramp Not Required	W	\$0.00	
Total Cost for Street: OAK FLAT WAY				\$21,000.00
Intersection ID and Street Names:		Type:	Orientation:	
8141 OAK FLAT WAY and PALMERSON DR				\$21,000.00
5580	Perpendicular	NE	\$7,000.00	
5578	Perpendicular	SE	\$7,000.00	
5579	Perpendicular	SW	\$7,000.00	

Total Cost for Street: MACAULAY CIR			\$21,000.00
Intersection ID and Street Names:	Type:	Orientation:	
8142 MACAULAY CIR and PHELPS CT			\$21,000.00
17053	Curb Ramp Required	NE	\$7,000.00
17054	Curb Ramp Required	NW	\$7,000.00
17052	Curb Ramp Required	SE	\$7,000.00
Total Cost for Street: ARABIS CT			\$21,000.00
Intersection ID and Street Names:	Type:	Orientation:	
8143 ARABIS CT and GIBSON VIEW WAY			\$21,000.00
23861	Perpendicular	NE	\$7,000.00
23860	Curb Ramp Required	NW	\$7,000.00
23862	Perpendicular	SE	\$7,000.00
Total Cost for Street: CROWN RIDGE CT			\$21,000.00
Intersection ID and Street Names:	Type:	Orientation:	
8144 CROWN RIDGE CT and WINDFORD WAY			\$21,000.00
5446	Parallel	NE	\$7,000.00
5445	Parallel	NW	\$7,000.00
5444	Parallel	SW	\$7,000.00
Total Cost for Street: EL CERRITO WAY			\$21,000.00
Intersection ID and Street Names:	Type:	Orientation:	
8145 EL CERRITO WAY and ORINDA WAY			\$21,000.00
133046	Curb Ramp Required	NW	\$7,000.00
1001	Curb Ramp Required	SE	\$7,000.00
1002	Curb Ramp Required	SW	\$7,000.00
Total Cost for Street: RIDGELY CT			\$21,000.00
Intersection ID and Street Names:	Type:	Orientation:	
8147 RIDGELY CT and RIDGEVINE WAY			\$21,000.00
8712	Curb Ramp Required	N	\$7,000.00
8714	Curb Ramp Required	S	\$7,000.00
8713	Curb Ramp Required	W	\$7,000.00
Total Cost for Street: BRETT DR			\$21,000.00
Intersection ID and Street Names:	Type:	Orientation:	

8150	BRETT DR	and	RAVENSTONE WAY		\$21,000.00
	9705		Curb Ramp Required	NE	\$7,000.00
	9706		Curb Ramp Required	NW	\$7,000.00
	9707		Curb Ramp Required	SE	\$7,000.00

Total Cost for Street: FOBES DR					\$21,000.00
--	--	--	--	--	--------------------

Intersection ID and Street Names:	Type:	Orientation:
-----------------------------------	-------	--------------

8153	FOBES DR	and	LAURUS CT		\$21,000.00
	20260		Parallel	NE	\$7,000.00
	20259		Parallel	SE	\$7,000.00
	20258		Parallel	SW	\$7,000.00

Total Cost for Street: BROOKLYN AVE					\$21,000.00
--	--	--	--	--	--------------------

Intersection ID and Street Names:	Type:	Orientation:
-----------------------------------	-------	--------------

8154	BROOKLYN AVE	and	SAMPSON BLVD		\$21,000.00
	2363		Perpendicular	NE	\$7,000.00
	133047		Curb Ramp Required	NW	\$7,000.00
	2364		Perpendicular	SE	\$7,000.00

Total Cost for Street: SAGEVIEW DR					\$3,000.00
---	--	--	--	--	-------------------

Intersection ID and Street Names:	Type:	Orientation:
-----------------------------------	-------	--------------

8155	SAGEVIEW DR	and	W ELKHORN BLVD		\$3,000.00
	136564		Pedestrian Pad Required	NE	\$3,000.00

Total Cost for Street: BUENA VISTA DR					\$14,000.00
--	--	--	--	--	--------------------

Intersection ID and Street Names:	Type:	Orientation:
-----------------------------------	-------	--------------

8157	BUENA VISTA DR	and	WATT AVE		\$14,000.00
	196		Curb Ramp Required	NE	\$7,000.00
	197		Parallel	SE	\$7,000.00

Total Cost for Street: ALMAZ AVE					\$14,000.00
---	--	--	--	--	--------------------

Intersection ID and Street Names:	Type:	Orientation:
-----------------------------------	-------	--------------

8158	ALMAZ AVE	and	KENNETH AVE		\$14,000.00
	18008		Curb Ramp Required	NE	\$7,000.00
	18007		Curb Ramp Required	SE	\$7,000.00
	18006		No Sidewalk, Curb Ramp Not Required	SW	\$0.00

Total Cost for Street:	47TH ST	\$21,000.00
-------------------------------	----------------	--------------------

Intersection ID and Street Names:	Type:	Orientation:
-----------------------------------	-------	--------------

8160 47TH ST and UNDERWOOD WAY		\$21,000.00
--	--	--------------------

5734	Curb Ramp Required	NW	\$7,000.00
5736	Curb Ramp Required	SE	\$7,000.00
5735	Curb Ramp Required	SW	\$7,000.00

Total Cost for Street:	BARROS DR	\$0.00
-------------------------------	------------------	---------------

Intersection ID and Street Names:	Type:	Orientation:
-----------------------------------	-------	--------------

8161 BARROS DR and SORENTO RD		\$0.00
---	--	---------------

136743	No Sidewalk, Curb Ramp Not Required	NW	\$0.00
--------	-------------------------------------	----	--------

Total Cost for Street:	DATE AVE	\$27,500.00
-------------------------------	-----------------	--------------------

Intersection ID and Street Names:	Type:	Orientation:
-----------------------------------	-------	--------------

8162 DATE AVE and MADISON AVE		\$27,500.00
---	--	--------------------

14276	Parallel	NE	\$7,000.00
14275	Parallel	NW	\$7,000.00
14277	Parallel	SE	\$7,000.00
14278	Perpendicular	SW	\$6,500.00

Total Cost for Street:	CHANNING DR	\$28,000.00
-------------------------------	--------------------	--------------------

Intersection ID and Street Names:	Type:	Orientation:
-----------------------------------	-------	--------------

8163 CHANNING DR and LARRY WAY		\$28,000.00
--	--	--------------------

10786	Parallel	NE	\$7,000.00
10785	Parallel	NW	\$7,000.00
10783	Parallel	SE	\$7,000.00
10784	Parallel	SW	\$7,000.00

Total Cost for Street:	MODESTO DR	\$21,000.00
-------------------------------	-------------------	--------------------

Intersection ID and Street Names:	Type:	Orientation:
-----------------------------------	-------	--------------

8165 MODESTO DR and SILVERTHORNE CIR		\$21,000.00
--	--	--------------------

10204	Curb Ramp Required	NE	\$7,000.00
10206	Curb Ramp Required	NW	\$7,000.00
10205	Curb Ramp Required	SE	\$7,000.00

Total Cost for Street:	EASTWOOD RD	\$0.00
-------------------------------	--------------------	---------------

Intersection ID and Street Names:	Type:	Orientation:
-----------------------------------	-------	--------------

8166	EASTWOOD RD	and	REGENT RD		\$0.00
	18486	No Sidewalk, Curb Ramp Not Required	N		\$0.00
	18487	No Sidewalk, Curb Ramp Not Required	SE		\$0.00
	18488	No Sidewalk, Curb Ramp Not Required	SW		\$0.00

Total Cost for Street:	EL CAJON WAY	\$5,000.00
-------------------------------	---------------------	-------------------

Intersection ID and Street Names:	Type:	Orientation:
-----------------------------------	-------	--------------

8168	EL CAJON WAY	and	LA QUINTA DR		\$5,000.00
	7110	Parallel	NE		\$500.00
	7109	Parallel	NW		\$500.00
	7107	Parallel	SE		\$500.00
	7108	Parallel	SW		\$3,500.00

Total Cost for Street:	BROCK DR	\$9,500.00
-------------------------------	-----------------	-------------------

Intersection ID and Street Names:	Type:	Orientation:
-----------------------------------	-------	--------------

8170	BROCK DR	and	JUNEAU WAY		\$9,500.00
	11036	Parallel	NE		\$3,000.00
	11035	Parallel	NW		\$3,000.00
	11037	Parallel	SW		\$3,500.00

Total Cost for Street:	NUTHATCH CT	
-------------------------------	--------------------	--

Intersection ID and Street Names:	Type:	Orientation:
-----------------------------------	-------	--------------

8171	NUTHATCH CT	and	UNNAMED RD		
	11947	Driveway	N		

Total Cost for Street:	BERKSHIRE WAY	\$0.00
-------------------------------	----------------------	---------------

Intersection ID and Street Names:	Type:	Orientation:
-----------------------------------	-------	--------------

8173	BERKSHIRE WAY	and	MORSE AVE		\$0.00
	2672	No Sidewalk, Curb Ramp Not Required	NE		\$0.00
	2675	No Sidewalk, Curb Ramp Not Required	NW		\$0.00
	2673	No Sidewalk, Curb Ramp Not Required	SE		\$0.00
	2674	No Sidewalk, Curb Ramp Not Required	SW		\$0.00

Total Cost for Street:	LINCOLN AVE	\$21,000.00
-------------------------------	--------------------	--------------------

Intersection ID and Street Names:	Type:	Orientation:
-----------------------------------	-------	--------------

8174	LINCOLN AVE	and	LINCOLN CREEK CIR		\$21,000.00
	1226	Parallel	NW		\$7,000.00
	1228	Parallel	SE		\$7,000.00
	1227	Parallel	SW		\$7,000.00

Total Cost for Street: CAMELLIA GARDENS			
Intersection ID and Street Names:	Type:	Orientation:	
8175 CAMELLIA GARDENS and EDISON AVE			
19206	Driveway	NE	

Total Cost for Street: EDISON AVE			\$7,000.00
Intersection ID and Street Names:	Type:	Orientation:	
8176 EDISON AVE and TOLEDO WAY			
19197	Curb Ramp Required	NE	\$7,000.00
19198	No Sidewalk, Curb Ramp Not Required	SE	\$0.00
19199	No Sidewalk, Curb Ramp Not Required	SW	\$0.00

Total Cost for Street: DEER SPRING CIR			\$21,000.00
Intersection ID and Street Names:	Type:	Orientation:	
8177 DEER SPRING CIR and SHANDWICK DR			
6416	Parallel	NE	\$7,000.00
6417	Parallel	SE	\$7,000.00
6418	Parallel	SW	\$7,000.00

Total Cost for Street: DELANO ST			\$0.00
Intersection ID and Street Names:	Type:	Orientation:	
8181 DELANO ST and EL VERANO AVE			
21681	No Sidewalk, Curb Ramp Not Required	NE	\$0.00
21679	No Sidewalk, Curb Ramp Not Required	NW	\$0.00
21680	No Sidewalk, Curb Ramp Not Required	SW	\$0.00

Total Cost for Street: HERLONG WAY			\$21,000.00
Intersection ID and Street Names:	Type:	Orientation:	
8182 HERLONG WAY and HERLONG WAY			
13086	Curb Ramp Required	NE	\$7,000.00
13085	Curb Ramp Required	NW	\$7,000.00
13087	Curb Ramp Required	SE	\$7,000.00

Total Cost for Street: SUTTER BUTTES WAY			\$21,000.00
Intersection ID and Street Names:	Type:	Orientation:	
8188 SUTTER BUTTES WAY and SUTTER BUTTES WAY			
30969	Perpendicular	NW	\$7,000.00

Sacramento County

Access Compliance Survey Report - Curb Ramps

Cost Summary

30971	Curb Ramp Required	SE	\$7,000.00
30970	Perpendicular	SW	\$7,000.00
Total Cost for Street: FINSBURY AVE			\$21,000.00
Intersection ID and Street Names:		Type:	Orientation:
8190 FINSBURY AVE and KENNINGTON DR			\$21,000.00
21155	Curb Ramp Required	E	\$7,000.00
21156	Curb Ramp Required	NW	\$7,000.00
21157	Curb Ramp Required	SW	\$7,000.00
Total Cost for Street: GREEN TREE DR			\$21,000.00
Intersection ID and Street Names:		Type:	Orientation:
8192 GREEN TREE DR and MILBROOK WAY			\$21,000.00
6003	Curb Ramp Required	NE	\$7,000.00
6002	Curb Ramp Required	NW	\$7,000.00
6001	Curb Ramp Required	SW	\$7,000.00
Total Cost for Street: CRONDALL DR			\$21,000.00
Intersection ID and Street Names:		Type:	Orientation:
8193 CRONDALL DR and GROTON CT			\$21,000.00
16430	Curb Ramp Required	NE	\$7,000.00
16429	Curb Ramp Required	NW	\$7,000.00
16431	Curb Ramp Required	SE	\$7,000.00
Total Cost for Street: SCENIC VISTA WAY			\$0.00
Intersection ID and Street Names:		Type:	Orientation:
8196 SCENIC VISTA WAY and SCENIC VISTA WAY			\$0.00
32702	No Sidewalk, Curb Ramp Not Required	NE	\$0.00
32701	No Sidewalk, Curb Ramp Not Required	SE	\$0.00
32700	No Sidewalk, Curb Ramp Not Required	SW	\$0.00
Total Cost for Street: BARBERRY LN			\$0.00
Intersection ID and Street Names:		Type:	Orientation:
8197 BARBERRY LN and LARCH LN			\$0.00
224	No Sidewalk, Curb Ramp Not Required	NE	\$0.00
227	No Sidewalk, Curb Ramp Not Required	NW	\$0.00
225	No Sidewalk, Curb Ramp Not Required	SE	\$0.00
226	No Sidewalk, Curb Ramp Not Required	SW	\$0.00

Total Cost for Street: RAMSEY DR				\$21,000.00
Intersection ID and Street Names:		Type:	Orientation:	
8198 RAMSEY DR and REPUBLIC CT				\$21,000.00
13041	Curb Ramp Required	NE	\$7,000.00	
13040	Curb Ramp Required	SE	\$7,000.00	
13039	Curb Ramp Required	SW	\$7,000.00	
Total Cost for Street: COOLFIELDS WAY				\$21,000.00
Intersection ID and Street Names:		Type:	Orientation:	
8202 COOLFIELDS WAY and WHEATFIELD WAY				\$21,000.00
30662	Perpendicular	NE	\$7,000.00	
30663	Perpendicular	SE	\$7,000.00	
30664	Curb Ramp Required	SW	\$7,000.00	
Total Cost for Street: BIG SANDY CT				\$17,500.00
Intersection ID and Street Names:		Type:	Orientation:	
8203 BIG SANDY CT and SILVER CLIFF WAY				\$17,500.00
22757	Parallel	NW	\$3,500.00	
22759	Parallel	SE	\$7,000.00	
22758	Parallel	SW	\$7,000.00	
Total Cost for Street: CERROMAR CIR				\$28,000.00
Intersection ID and Street Names:		Type:	Orientation:	
8204 CERROMAR CIR and PLUMWOOD CT				\$28,000.00
18682	Curb Ramp Required	NE	\$7,000.00	
18681	Curb Ramp Required	NW	\$7,000.00	
18679	Curb Ramp Required	SE	\$7,000.00	
18680	Curb Ramp Required	SW	\$7,000.00	
Total Cost for Street: HAYFORD WAY				\$21,000.00
Intersection ID and Street Names:		Type:	Orientation:	
8205 HAYFORD WAY and REVELSTOK DR				\$21,000.00
9585	Curb Ramp Required	NE	\$7,000.00	
9584	Curb Ramp Required	SE	\$7,000.00	
9586	Curb Ramp Required	SW	\$7,000.00	

Total Cost for Street: ALAMITOS WAY				\$0.00
Intersection ID and Street Names:		Type:	Orientation:	
8206 ALAMITOS WAY and DURAN CIR				\$0.00
17211	No Sidewalk, Curb Ramp Not Required	NE		\$0.00
17210	No Sidewalk, Curb Ramp Not Required	NW		\$0.00
17212	No Sidewalk, Curb Ramp Not Required	SW		\$0.00
Total Cost for Street: ULYSSES DR				\$0.00
Intersection ID and Street Names:		Type:	Orientation:	
8207 ULYSSES DR and VENUS DR				\$0.00
16592	No Sidewalk, Curb Ramp Not Required	NE		\$0.00
16595	No Sidewalk, Curb Ramp Not Required	NW		\$0.00
16593	No Sidewalk, Curb Ramp Not Required	SE		\$0.00
16594	No Sidewalk, Curb Ramp Not Required	SW		\$0.00
Total Cost for Street: FRIDA MARIA CT				\$14,000.00
Intersection ID and Street Names:		Type:	Orientation:	
8211 FRIDA MARIA CT and LINCOLN AVE				\$14,000.00
1234	Parallel	NE		\$7,000.00
1235	Parallel	NW		\$7,000.00
Total Cost for Street: CHANNING DR				\$21,000.00
Intersection ID and Street Names:		Type:	Orientation:	
8213 CHANNING DR and SUNDAY DR				\$21,000.00
10781	Parallel	NE		\$7,000.00
10782	Parallel	NW		\$7,000.00
10780	Parallel	SE		\$7,000.00
Total Cost for Street: CENTER PKWY				\$18,000.00
Intersection ID and Street Names:		Type:	Orientation:	
8215 CENTER PKWY and EAST PKWY				\$18,000.00
3376	Parallel	NE		\$500.00
3377	Parallel	NW		\$7,000.00
3379	Parallel	SE		\$3,500.00
3378	Parallel	SW		\$7,000.00

Total Cost for Street: PROSPERITY CT				\$21,000.00
Intersection ID and Street Names:		Type:	Orientation:	
8216 PROSPERITY CT and SCOTTSDALE DR				\$21,000.00
10455	Curb Ramp Required	NW	\$7,000.00	
10453	Perpendicular	SE	\$7,000.00	
10454	Perpendicular	SW	\$7,000.00	
Total Cost for Street: GOLD RUN AVE				\$28,000.00
Intersection ID and Street Names:		Type:	Orientation:	
8217 GOLD RUN AVE and LOHEIT WAY				\$28,000.00
14325	Perpendicular	NE	\$7,000.00	
14324	Parallel	NW	\$7,000.00	
14326	Perpendicular	SE	\$7,000.00	
14323	Parallel	SW	\$7,000.00	
Total Cost for Street: RETREAT WAY				\$0.00
Intersection ID and Street Names:		Type:	Orientation:	
8218 RETREAT WAY and RETREAT WAY				\$0.00
19586	No Sidewalk, Curb Ramp Not Required	NE	\$0.00	
19585	No Sidewalk, Curb Ramp Not Required	NW	\$0.00	
19587	No Sidewalk, Curb Ramp Not Required	SE	\$0.00	
Total Cost for Street: JAN DR				\$21,000.00
Intersection ID and Street Names:		Type:	Orientation:	
8219 JAN DR and MINERAL WAY				\$21,000.00
4595	Curb Ramp Required	NE	\$7,000.00	
4594	Curb Ramp Required	NW	\$7,000.00	
4596	Curb Ramp Required	SE	\$7,000.00	
Total Cost for Street: AUDREY WAY				\$0.00
Intersection ID and Street Names:		Type:	Orientation:	
8221 AUDREY WAY and LA FIELD DR				\$0.00
4881	No Sidewalk, Curb Ramp Not Required	N	\$0.00	
4883	No Sidewalk, Curb Ramp Not Required	S	\$0.00	
4882	No Sidewalk, Curb Ramp Not Required	W	\$0.00	

Total Cost for Street: DIANE DR			\$21,000.00
Intersection ID and Street Names:	Type:	Orientation:	
8224 DIANE DR and SILVERSIDE DR			\$21,000.00
6601	Perpendicular	NE	\$7,000.00
6600	Perpendicular	NW	\$7,000.00
6602	Curb Ramp Required	SE	\$7,000.00
Total Cost for Street: AMERICAN RIVER DR			\$21,000.00
Intersection ID and Street Names:	Type:	Orientation:	
8229 AMERICAN RIVER DR and HATHAWAY CT			\$21,000.00
19830	Curb Ramp Required	NE	\$7,000.00
19829	Curb Ramp Required	NW	\$7,000.00
19831	Curb Ramp Required	SW	\$7,000.00
Total Cost for Street: KEANE DR			\$28,000.00
Intersection ID and Street Names:	Type:	Orientation:	
8230 KEANE DR and OAK VISTA DR			\$28,000.00
17056	Curb Ramp Required	NE	\$7,000.00
17055	Curb Ramp Required	NW	\$7,000.00
17057	Curb Ramp Required	SE	\$7,000.00
17058	Curb Ramp Required	SW	\$7,000.00
Total Cost for Street: LAKEWOOD PARK DR			\$21,000.00
Intersection ID and Street Names:	Type:	Orientation:	
8231 LAKEWOOD PARK DR and OXFORD HILL CT			\$21,000.00
17291	Curb Ramp Required	E	\$7,000.00
17290	Perpendicular	NW	\$7,000.00
17289	Perpendicular	SW	\$7,000.00
Total Cost for Street: PHEASANT DOWN WAY			\$21,000.00
Intersection ID and Street Names:	Type:	Orientation:	
8233 PHEASANT DOWN WAY and WESTBREEZE AVE			\$21,000.00
31704	Perpendicular	NE	\$7,000.00
31703	Curb Ramp Required	NW	\$7,000.00
31705	Perpendicular	SE	\$7,000.00

Total Cost for Street:	MCROBERTS DR	\$17,000.00
-------------------------------	---------------------	--------------------

Intersection ID and Street Names:	Type:	Orientation:	
8234 MCROBERTS DR and WOODRING DR			\$17,000.00
25021	Perpendicular	NW	\$3,000.00
25023	Parallel	SE	\$7,000.00
25022	Parallel	SW	\$7,000.00

Total Cost for Street:	OXWOOD DR	\$21,000.00
-------------------------------	------------------	--------------------

Intersection ID and Street Names:	Type:	Orientation:	
8235 OXWOOD DR and ROSEFIELD WAY			\$21,000.00
22199	Perpendicular	NE	\$7,000.00
22198	Perpendicular	NW	\$7,000.00
22200	Curb Ramp Required	SE	\$7,000.00

Total Cost for Street:	LAMBETH WAY	\$0.00
-------------------------------	--------------------	---------------

Intersection ID and Street Names:	Type:	Orientation:	
8236 LAMBETH WAY and WINGFIELD WAY			\$0.00
19545	No Sidewalk, Curb Ramp Not Required	NE	\$0.00
19546	No Sidewalk, Curb Ramp Not Required	SE	\$0.00
19547	No Sidewalk, Curb Ramp Not Required	SW	\$0.00

Total Cost for Street:	CYCLAMEN WAY	\$21,000.00
-------------------------------	---------------------	--------------------

Intersection ID and Street Names:	Type:	Orientation:	
8237 CYCLAMEN WAY and ORCHID WAY			\$21,000.00
14129	Curb Ramp Required	NE	\$7,000.00
14130	Curb Ramp Required	SE	\$7,000.00
14131	Curb Ramp Required	SW	\$7,000.00

Total Cost for Street:	C ST	\$14,000.00
-------------------------------	-------------	--------------------

Intersection ID and Street Names:	Type:	Orientation:	
8238 C ST and TYLER ST			\$14,000.00
136318	Curb Ramp Required	NW	\$7,000.00
136316	Perpendicular	SE	\$7,000.00
136317	No Sidewalk, Curb Ramp Not Required	SW	\$0.00

Total Cost for Street:	BOSTON CT	\$21,000.00
-------------------------------	------------------	--------------------

Intersection ID and Street Names:	Type:	Orientation:	
-----------------------------------	-------	--------------	--

8240	BOSTON CT	and	STOWE WAY		\$21,000.00
	16440	Curb Ramp Required	NE		\$7,000.00
	16439	Curb Ramp Required	SE		\$7,000.00
	16438	Curb Ramp Required	SW		\$7,000.00

Total Cost for Street:	LA RIVIERA DR	\$28,000.00
------------------------	---------------	-------------

Intersection ID and Street Names:	Type:	Orientation:
-----------------------------------	-------	--------------

8241	LA RIVIERA DR	and	ROGUE RIVER DR		\$28,000.00
	7013	Parallel	NE		\$7,000.00
	7016	Parallel	NW		\$7,000.00
	7014	Parallel	SE		\$7,000.00
	7015	Parallel	SW		\$7,000.00

Total Cost for Street:	COTTAGE WAY	\$7,000.00
------------------------	-------------	------------

Intersection ID and Street Names:	Type:	Orientation:
-----------------------------------	-------	--------------

8242	COTTAGE WAY	and	VIOLET ST		\$7,000.00
	3902	No Sidewalk, Curb Ramp Not Required	NE		\$0.00
	3901	No Sidewalk, Curb Ramp Not Required	NW		\$0.00
	3900	Curb ramp required	SW		\$7,000.00

Total Cost for Street:	PHOENIX AVE	\$21,000.00
------------------------	-------------	-------------

Intersection ID and Street Names:	Type:	Orientation:
-----------------------------------	-------	--------------

8243	PHOENIX AVE	and	PHOENIX RIDGE PL		\$21,000.00
	28043	Perpendicular	NE		\$7,000.00
	28042	Perpendicular	NW		\$7,000.00
	133111	Curb Ramp Required	S		\$7,000.00

Total Cost for Street:	SADDLE RIDGE WAY	\$21,000.00
------------------------	------------------	-------------

Intersection ID and Street Names:	Type:	Orientation:
-----------------------------------	-------	--------------

8244	SADDLE RIDGE WAY	and	SHADY HOLLOW WAY		\$21,000.00
	31521	Curb Ramp Required	NE		\$7,000.00
	31520	Perpendicular	NW		\$7,000.00
	31519	Perpendicular	SW		\$7,000.00

Total Cost for Street:	MEADOW MIST CT	\$0.00
------------------------	----------------	--------

Intersection ID and Street Names:	Type:	Orientation:
-----------------------------------	-------	--------------

8245	MEADOW MIST CT	and	RIVERGREEN DR		\$0.00
	21405	No Sidewalk, Curb Ramp Not Required	NE		\$0.00
	21404	No Sidewalk, Curb Ramp Not Required	NW		\$0.00

21406

No Sidewalk, Curb Ramp Not Required

SE

\$0.00

Total Cost for Street: PEBBLE RIDGE CT**\$17,500.00**

Intersection ID and Street Names:

Type:

Orientation:

8246 PEBBLE RIDGE CT and SUMMER SUNSET DR**\$17,500.00**

30783

Parallel

NE

\$7,000.00

30786

Parallel

NW

\$3,500.00

30784

Parallel

SE

\$3,500.00

30785

Parallel

SW

\$3,500.00

Total Cost for Street: 53RD AVE**\$28,000.00**

Intersection ID and Street Names:

Type:

Orientation:

8247 53RD AVE and STEINER DR**\$28,000.00**

5685

Parallel

NE

\$7,000.00

5688

Parallel

NW

\$7,000.00

5686

Parallel

SE

\$7,000.00

5687

Parallel

SW

\$7,000.00

Total Cost for Street: PRIMROSE DR**\$14,000.00**

Intersection ID and Street Names:

Type:

Orientation:

8248 PRIMROSE DR and WILDRIDGE DR**\$14,000.00**

11615

Parallel

NE

\$7,000.00

11614

No Sidewalk, Curb Ramp Not Required

NW

\$0.00

11616

Parallel

SE

\$7,000.00

Total Cost for Street: BISMARCK DR**\$21,000.00**

Intersection ID and Street Names:

Type:

Orientation:

8251 BISMARCK DR and FLORAL DR**\$21,000.00**

11098

Curb Ramp Required

NE

\$7,000.00

11097

Curb Ramp Required

NW

\$7,000.00

11099

Curb Ramp Required

SW

\$7,000.00

Total Cost for Street: 53RD AVE**\$21,000.00**

Intersection ID and Street Names:

Type:

Orientation:

8257 53RD AVE and DAWSON WAY**\$21,000.00**

5852

Parallel

NW

\$7,000.00

5850

Parallel

SE

\$7,000.00

5851

Parallel

SW

\$7,000.00

Total Cost for Street: COTTONFIELD WAY			\$28,000.00
Intersection ID and Street Names:	Type:	Orientation:	
8258 COTTONFIELD WAY and COTTONMILL CIR			\$28,000.00
10503	Perpendicular	NE	\$7,000.00
10500	Perpendicular	NW	\$7,000.00
10502	Perpendicular	SE	\$7,000.00
10501	Perpendicular	SW	\$7,000.00

Total Cost for Street: BRITTANY PARK DR			\$19,000.00
Intersection ID and Street Names:	Type:	Orientation:	
8259 BRITTANY PARK DR and MELLIE CT			\$19,000.00
32324	Parallel	NE	\$2,500.00
32323	Parallel	NW	\$2,500.00
32327	Parallel	SE	\$7,000.00
32326	Parallel	SSW	\$3,500.00
32325	Parallel	WSW	\$3,500.00

Total Cost for Street: HAZEL AVE			\$10,000.00
Intersection ID and Street Names:	Type:	Orientation:	
8260 HAZEL AVE and TIMM AVE			\$10,000.00
29516	Island-Cut Through	N	\$2,500.00
29515	Curb Ramp Required	NE	\$7,000.00
29517	Perpendicular	NW	\$0.00
29518	Parallel	SW	\$500.00

Total Cost for Street: LA TOUR DR			\$28,000.00
Intersection ID and Street Names:	Type:	Orientation:	
8261 LA TOUR DR and OLD NAVE CT			\$28,000.00
14754	Perpendicular	NE	\$7,000.00
14755	Perpendicular	NW	\$7,000.00
14757	Perpendicular	SE	\$7,000.00
14756	Perpendicular	SW	\$7,000.00

Total Cost for Street: ROSE VISTA WAY			\$21,000.00
Intersection ID and Street Names:	Type:	Orientation:	
8263 ROSE VISTA WAY and SPRING ROSE WAY			\$21,000.00
12103	Parallel	NE	\$7,000.00
12102	Parallel	NW	\$7,000.00

12101	Parallel	SW	\$7,000.00
-------	----------	----	------------

Total Cost for Street: ARLYN WAY \$0.00

Intersection ID and Street Names:	Type:	Orientation:	
8264 ARLYN WAY and CHESLINE DR			\$0.00
4875	No Sidewalk, Curb Ramp Not Required	NE	\$0.00
4876	No Sidewalk, Curb Ramp Not Required	NW	\$0.00
4877	No Sidewalk, Curb Ramp Not Required	SW	\$0.00

Total Cost for Street: ARDENRIDGE DR \$0.00

Intersection ID and Street Names:	Type:	Orientation:	
8265 ARDENRIDGE DR and SINGINGWOOD RD			\$0.00
300	No Sidewalk, Curb Ramp Not Required	E	\$0.00
299	No Sidewalk, Curb Ramp Not Required	N	\$0.00
301	No Sidewalk, Curb Ramp Not Required	S	\$0.00
298	No Sidewalk, Curb Ramp Not Required	W	\$0.00

Total Cost for Street: ELVERTA RAIL WAY \$14,000.00

Intersection ID and Street Names:	Type:	Orientation:	
8266 ELVERTA RAIL WAY and PENN CENTRAL CT			\$14,000.00
21621	Parallel	NE	\$7,000.00
21623	No Sidewalk, Curb Ramp Not Required	NW	\$0.00
21622	Parallel	SE	\$7,000.00

Total Cost for Street: ACORN MOBILE

Intersection ID and Street Names:	Type:	Orientation:	
8268 ACORN MOBILE and STOCKTON BLVD			
136261	Driveway	SW	

Total Cost for Street: SALINA WAY \$21,000.00

Intersection ID and Street Names:	Type:	Orientation:	
8269 SALINA WAY and TENABO CT			\$21,000.00
7343	Perpendicular	NE	\$7,000.00
7344	Perpendicular	NW	\$7,000.00
7345	Curb Ramp Required	SW	\$7,000.00

Total Cost for Street: FABERGE WAY \$21,000.00

Intersection ID and Street Names:	Type:	Orientation:	
-----------------------------------	-------	--------------	--

8271	FABERGE WAY	and	SALISHAN CT		\$21,000.00
	11995	Perpendicular		NW	\$7,000.00
	11994	Curb Ramp Required		SE	\$7,000.00
	11993	Perpendicular		SW	\$7,000.00

Total Cost for Street: COYLE AVE					\$1,000.00
----------------------------------	--	--	--	--	------------

Intersection ID and Street Names:	Type:	Orientation:
-----------------------------------	-------	--------------

8272	COYLE AVE	and	UNNAMED RD		\$1,000.00
	3287	Parallel		NE	\$500.00
	3286	Driveway		NW	
	3288	Parallel		SE	\$500.00

Total Cost for Street: HELLENIC DR					\$21,000.00
------------------------------------	--	--	--	--	-------------

Intersection ID and Street Names:	Type:	Orientation:
-----------------------------------	-------	--------------

8273	HELLENIC DR	and	N KIEFER BLVD		\$21,000.00
	22281	Parallel		NE	\$7,000.00
	22283	Parallel		SE	\$7,000.00
	22282	Parallel		SW	\$7,000.00

Total Cost for Street: OAK TWIG WAY					\$21,000.00
-------------------------------------	--	--	--	--	-------------

Intersection ID and Street Names:	Type:	Orientation:
-----------------------------------	-------	--------------

8274	OAK TWIG WAY	and	RUSTIC OAK WAY		\$21,000.00
	4978	Curb Ramp Required		NE	\$7,000.00
	4977	Curb Ramp Required		NW	\$7,000.00
	4976	Curb Ramp Required		SW	\$7,000.00

Total Cost for Street: GREENBRIER WAY					\$14,000.00
---------------------------------------	--	--	--	--	-------------

Intersection ID and Street Names:	Type:	Orientation:
-----------------------------------	-------	--------------

8276	GREENBRIER WAY	and	MADISON AVE		\$14,000.00
	11682	Parallel		NE	\$7,000.00
	11683	Parallel		NW	\$7,000.00
	11681	No Sidewalk, Curb Ramp Not Required		SE	\$0.00

Total Cost for Street: MONTEVINA DR					\$21,000.00
-------------------------------------	--	--	--	--	-------------

Intersection ID and Street Names:	Type:	Orientation:
-----------------------------------	-------	--------------

8277	MONTEVINA DR	and	NORSEMAN CT		\$21,000.00
	31792	Perpendicular		NE	\$7,000.00
	31793	Curb Ramp Required		NW	\$7,000.00
	31791	Perpendicular		SE	\$7,000.00

Total Cost for Street: SILVER MEADOW WAY			\$28,000.00
Intersection ID and Street Names:	Type:	Orientation:	
8278 SILVER MEADOW WAY and SILVEROD PL			\$28,000.00
34258	Parallel	NE	\$7,000.00
34262	Parallel	NW	\$7,000.00
34261	Parallel	SE	\$7,000.00
34260	Parallel	SW	\$7,000.00

Total Cost for Street: KINGS WAY			\$0.00
Intersection ID and Street Names:	Type:	Orientation:	
8279 KINGS WAY and LASUEN DR			\$0.00
16239	No Sidewalk, Curb Ramp Not Required	NE	\$0.00
16242	No Sidewalk, Curb Ramp Not Required	NW	\$0.00
16240	No Sidewalk, Curb Ramp Not Required	SE	\$0.00
16241	No Sidewalk, Curb Ramp Not Required	SW	\$0.00

Total Cost for Street: ASHWOOD LN			
Intersection ID and Street Names:	Type:	Orientation:	
8280 ASHWOOD LN and NORTH AVE			
15688	Driveway	SW	

Total Cost for Street: ADELAIDE WAY			\$21,000.00
Intersection ID and Street Names:	Type:	Orientation:	
8281 ADELAIDE WAY and CAMERON RANCH DR			\$21,000.00
17475	Curb Ramp Required	E	\$7,000.00
17474	Curb Ramp Required	NW	\$7,000.00
17476	Curb Ramp Required	SW	\$7,000.00

Total Cost for Street: ELUDE CT			\$21,000.00
Intersection ID and Street Names:	Type:	Orientation:	
8282 ELUDE CT and ESSENCE WAY			\$21,000.00
14605	Curb Ramp Required	NW	\$7,000.00
14604	Perpendicular	SE	\$7,000.00
14603	Perpendicular	SW	\$7,000.00

Total Cost for Street: CLAIRIDGE WAY			\$21,000.00
Intersection ID and Street Names:	Type:	Orientation:	

8283 CLAIRIDGE WAY and NORRIS AVE			\$21,000.00
8793	Curb Ramp Required	NW	\$7,000.00
8795	Curb Ramp Required	SE	\$7,000.00
8794	Curb Ramp Required	SW	\$7,000.00

Total Cost for Street: SILVER BAY WAY			\$21,000.00
---------------------------------------	--	--	-------------

Intersection ID and Street Names:	Type:	Orientation:
-----------------------------------	-------	--------------

8285 SILVER BAY WAY and SILVER MOON WAY			\$21,000.00
134433	Parallel	NE	\$7,000.00
134432	Parallel	NW	\$7,000.00
134434	Parallel	SE	\$7,000.00

Total Cost for Street: BALMORAL DR			\$0.00
------------------------------------	--	--	--------

Intersection ID and Street Names:	Type:	Orientation:
-----------------------------------	-------	--------------

8287 BALMORAL DR and YORKTOWN AVE			\$0.00
19386	No Sidewalk, Curb Ramp Not Required	NW	\$0.00
19387	No Sidewalk, Curb Ramp Not Required	SE	\$0.00
19385	No Sidewalk, Curb Ramp Not Required	SW	\$0.00

Total Cost for Street: LANA ST			\$21,000.00
--------------------------------	--	--	-------------

Intersection ID and Street Names:	Type:	Orientation:
-----------------------------------	-------	--------------

8288 LANA ST and PEPPERWOOD WAY			\$21,000.00
25505	Curb Ramp Required	NE	\$7,000.00
25504	Curb Ramp Required	SE	\$7,000.00
25506	Curb Ramp Required	W	\$7,000.00

Total Cost for Street: LYNNE WAY			\$14,000.00
----------------------------------	--	--	-------------

Intersection ID and Street Names:	Type:	Orientation:
-----------------------------------	-------	--------------

8289 LYNNE WAY and POPE AVE			\$14,000.00
15457	No Sidewalk, Curb Ramp Not Required	NE	\$0.00
15458	No Sidewalk, Curb Ramp Not Required	NW	\$0.00
15456	Curb Ramp Required	SE	\$7,000.00
15455	Curb Ramp Required	SW	\$7,000.00

Total Cost for Street: LYNNADANE CT			\$21,000.00
-------------------------------------	--	--	-------------

Intersection ID and Street Names:	Type:	Orientation:
-----------------------------------	-------	--------------

8290 LYNNADANE CT and RUTLAND DR			\$21,000.00
4414	Perpendicular	NE	\$7,000.00
4415	Perpendicular	NW	\$7,000.00

4416	Curb Ramp Required	SW	\$7,000.00
------	--------------------	----	------------

Total Cost for Street:	CASALS ST	\$4,500.00
-------------------------------	------------------	-------------------

Intersection ID and Street Names:	Type:	Orientation:
-----------------------------------	-------	--------------

8291 CASALS ST and LA QUINTA DR			\$4,500.00
7123	Parallel	NW	\$500.00
7125	Parallel	SE	\$500.00
7124	Parallel	SW	\$3,500.00

Total Cost for Street:	BOWMAN OAKS WAY	\$21,000.00
-------------------------------	------------------------	--------------------

Intersection ID and Street Names:	Type:	Orientation:
-----------------------------------	-------	--------------

8293 BOWMAN OAKS WAY and WINFIN WAY			\$21,000.00
15644	Parallel	NE	\$7,000.00
15646	Curb Ramp Required	SE	\$7,000.00
15645	Parallel	W	\$7,000.00

Total Cost for Street:	AMERICAN RIVER DR	\$45,500.00
-------------------------------	--------------------------	--------------------

Intersection ID and Street Names:	Type:	Orientation:
-----------------------------------	-------	--------------

8294 AMERICAN RIVER DR and AMERICAN RIVER DR WATT AVE			\$45,500.00
136527	Island-Perpendicular	N	\$2,500.00
136523	Island-Perpendicular	NE	\$9,500.00
136525	Island-Perpendicular	NNW	\$3,000.00
136526	Parallel	NW	\$3,000.00
136528	Island-Perpendicular	S	\$2,500.00
136533	Parallel	SE	\$9,500.00
136531	Island-Perpendicular	SSW	\$2,500.00
136532	Parallel	SW	\$3,500.00
136524	Island-Perpendicular	WNW	\$3,000.00
136529	Island-Perpendicular	WSW	\$6,500.00

Total Cost for Street:	17TH AVE	\$0.00
-------------------------------	-----------------	---------------

Intersection ID and Street Names:	Type:	Orientation:
-----------------------------------	-------	--------------

8297 17TH AVE and HOWARD AVE STOCKTON BLVD			
136909	Driveway	S	

Total Cost for Street:	POTTER LN	\$0.00
-------------------------------	------------------	---------------

Intersection ID and Street Names:	Type:	Orientation:
-----------------------------------	-------	--------------

8298 POTTER LN and W COUNTRY CLUB LN			\$0.00
4074	No Sidewalk, Curb Ramp Not Required	NE	\$0.00

Sacramento County

Access Compliance Survey Report - Curb Ramps

Cost Summary

4073	No Sidewalk, Curb Ramp Not Required	NW	\$0.00
4075	No Sidewalk, Curb Ramp Not Required	SE	\$0.00
4076	No Sidewalk, Curb Ramp Not Required	SW	\$0.00

Total Cost for Street:	NORWALK CIR	\$21,000.00
-------------------------------	--------------------	--------------------

Intersection ID and Street Names:		Type:	Orientation:	
8299 NORWALK CIR and WOODRING DR				\$21,000.00
25179	Parallel	E		\$7,000.00
25180	Parallel	N		\$7,000.00
25181	Parallel	W		\$7,000.00

Total Cost for Street:	COLLEGE OAK DR	\$14,000.00
-------------------------------	-----------------------	--------------------

Intersection ID and Street Names:		Type:	Orientation:	
8302 COLLEGE OAK DR	and	SADDLEROCK WAY	\$14,000.00	
15533		Perpendicular	NE	\$7,000.00
15534		Perpendicular	SE	\$7,000.00
15535		No Sidewalk, Curb Ramp Not Required	W	\$0.00

Total Cost for Street:	ARBARDEE DR	\$21,000.00
-------------------------------	--------------------	--------------------

Intersection ID and Street Names:		Type:	Orientation:
8303 ARBARDEE DR and LATIMER WAY			\$21,000.00
13835	Curb Ramp Required	NE	\$7,000.00
13836	Curb Ramp Required	NW	\$7,000.00
13837	Curb Ramp Required	SW	\$7,000.00

Total Cost for Street:	BRET HARTE RD	\$0.00
-------------------------------	----------------------	---------------

Intersection ID and Street Names:		Type:	Orientation:	
8306 BRET HARTE RD and HUNTINGTON RD				\$0.00
27459	No Sidewalk, Curb Ramp Not Required	NE		\$0.00
27460	No Sidewalk, Curb Ramp Not Required	NW		\$0.00
27461	No Sidewalk, Curb Ramp Not Required	SW		\$0.00

Total Cost for Street:	EL DORADO MHP	
-------------------------------	----------------------	--

Intersection ID and Street Names:	Type:	Orientation:
8308 EL DORADO MHP and ORANGE AVE		
133512	Driveway	N

Total Cost for Street:		FRUITRIDGE RD	\$7,000.00
Intersection ID and Street Names:	Type:	Orientation:	
8309 FRUITRIDGE RD and MCGLASHAN ST			\$7,000.00
136260	Curb Ramp Required	SE	\$7,000.00
Total Cost for Street:		COMMONWEALTH DR	\$21,000.00
Intersection ID and Street Names:	Type:	Orientation:	
8311 COMMONWEALTH DR and LASICK CT			\$21,000.00
12931	Perpendicular	NE	\$7,000.00
12932	Curb Ramp Required	NW	\$7,000.00
12930	Perpendicular	SE	\$7,000.00
Total Cost for Street:		CANYON WOODS CT	\$21,000.00
Intersection ID and Street Names:	Type:	Orientation:	
8312 CANYON WOODS CT and ORCHARD WOODS CIR			\$21,000.00
28523	Curb Ramp Required	N	\$7,000.00
28522	Perpendicular	SE	\$7,000.00
28521	Perpendicular	SW	\$7,000.00
Total Cost for Street:		BLUE OAK DR	\$21,000.00
Intersection ID and Street Names:	Type:	Orientation:	
8313 BLUE OAK DR and BUTTERWOOD CIR			\$21,000.00
31535	Curb Ramp Required	NW	\$7,000.00
31533	Perpendicular	SE	\$7,000.00
31534	Perpendicular	SW	\$7,000.00
Total Cost for Street:		CAMELOT ST	\$21,000.00
Intersection ID and Street Names:	Type:	Orientation:	
8314 CAMELOT ST and JUBILEE WAY			\$21,000.00
23711	Curb Ramp Required	N	\$7,000.00
23710	Curb Ramp Required	SE	\$7,000.00
23709	Curb Ramp Required	SW	\$7,000.00
Total Cost for Street:		CELIA AVE	\$1,500.00
Intersection ID and Street Names:	Type:	Orientation:	
8315 CELIA AVE and FLORIN RD			\$1,500.00
26336	Parallel	NE	\$500.00

Sacramento County

Access Compliance Survey Report - Curb Ramps

Cost Summary

26337	Parallel	NW	\$500.00
26338	Parallel	SE	\$500.00
Total Cost for Street: EDGERLY WAY			\$21,000.00
Intersection ID and Street Names:		Type:	Orientation:
8316 EDGERLY WAY and WILSEY WAY			\$21,000.00
4300	Curb Ramp Required	E	\$7,000.00
4299	Parallel	S	\$7,000.00
4298	Parallel	W	\$7,000.00
Total Cost for Street: CROCKER RD			\$0.00
Intersection ID and Street Names:		Type:	Orientation:
8317 CROCKER RD and FAIR OAKS BLVD			\$0.00
27452	No Sidewalk, Curb Ramp Not Required	NE	\$0.00
27451	No Sidewalk, Curb Ramp Not Required	SE	\$0.00
27450	No Sidewalk, Curb Ramp Not Required	SW	\$0.00
Total Cost for Street: EL CAMINO AVE			\$14,000.00
Intersection ID and Street Names:		Type:	Orientation:
8320 EL CAMINO AVE and MISSION AVE			\$14,000.00
16735	Parallel	NE	\$7,000.00
16734	Parallel	NW	\$500.00
16732	Parallel	SE	\$3,000.00
16733	Parallel	SW	\$3,500.00
Total Cost for Street: HIDDEN MEADOW WAY			\$17,500.00
Intersection ID and Street Names:		Type:	Orientation:
8321 HIDDEN MEADOW WAY and MISTY PASS WAY			\$17,500.00
5533	Parallel	NW	\$7,000.00
5535	Parallel	SE	\$7,000.00
5534	Parallel	SW	\$3,500.00
Total Cost for Street: BAINBRIDGE DR			\$21,000.00
Intersection ID and Street Names:		Type:	Orientation:
8323 BAINBRIDGE DR and WORTHINGTON DR			\$21,000.00
12779	Curb Ramp Required	NE	\$7,000.00
12780	Curb Ramp Required	NW	\$7,000.00
12781	Curb Ramp Required	SW	\$7,000.00

Total Cost for Street: AINSLEY CT			\$21,000.00
Intersection ID and Street Names:	Type:	Orientation:	
8325 AINSLEY CT and ROXBURY CT			\$21,000.00
133130	Curb Ramp Required	N	\$7,000.00
1260	Parallel	SE	\$7,000.00
1259	Parallel	SW	\$7,000.00
Total Cost for Street: BEDFORD PARK WAY			\$8,000.00
Intersection ID and Street Names:	Type:	Orientation:	
8326 BEDFORD PARK WAY and DIAMOND RANCH DR			\$8,000.00
26091	Parallel	NW	\$500.00
26093	Parallel	SE	\$7,000.00
26092	Parallel	SW	\$500.00
Total Cost for Street: CENTRAL AVE			\$0.00
Intersection ID and Street Names:	Type:	Orientation:	
8327 CENTRAL AVE and FILBERT AVE			\$0.00
18995	No Sidewalk, Curb Ramp Not Required	NE	\$0.00
18994	No Sidewalk, Curb Ramp Not Required	NW	\$0.00
18992	No Sidewalk, Curb Ramp Not Required	SE	\$0.00
18993	No Sidewalk, Curb Ramp Not Required	SW	\$0.00
Total Cost for Street: DOUGLAS FIR CT			\$21,000.00
Intersection ID and Street Names:	Type:	Orientation:	
8328 DOUGLAS FIR CT and NORTHAM DR			\$21,000.00
6568	Parallel	NE	\$7,000.00
6567	Parallel	SE	\$7,000.00
6566	Parallel	SW	\$7,000.00
Total Cost for Street: EWING WAY			\$21,000.00
Intersection ID and Street Names:	Type:	Orientation:	
8329 EWING WAY and SANDROCK WAY			\$21,000.00
10573	Curb Ramp Required	NE	\$7,000.00
10572	Curb Ramp Required	SE	\$7,000.00
10574	Curb Ramp Required	SW	\$7,000.00

Total Cost for Street: IONA WAY				\$21,000.00
Intersection ID and Street Names:		Type:	Orientation:	
8330 IONA WAY and LENHART RD				\$21,000.00
30800	Parallel	NE	\$7,000.00	
30799	Parallel	NW	\$7,000.00	
30801	Parallel	SW	\$7,000.00	
Total Cost for Street: STONEHURST WAY				\$21,000.00
Intersection ID and Street Names:		Type:	Orientation:	
8331 STONEHURST WAY and WALERGA RD				\$21,000.00
135640	Curb Ramp Required	NE	\$7,000.00	
135641	Curb Ramp Required	SE	\$7,000.00	
135642	Curb Ramp Required	SW	\$7,000.00	
Total Cost for Street: AUBURN BLVD				
Intersection ID and Street Names:		Type:	Orientation:	
8332 AUBURN BLVD and AUBURN BLVD MADISON AVE ALY				
21357	Driveway	SE		
Total Cost for Street: EL CAMINO AVE				\$12,500.00
Intersection ID and Street Names:		Type:	Orientation:	
8333 EL CAMINO AVE and FULTON AVE				\$12,500.00
1756	Parallel	NE	\$3,500.00	
1754	Parallel	NNW	\$500.00	
1757	Parallel	SE	\$500.00	
1752	Parallel	SSW	\$500.00	
1755	Parallel	WNW	\$7,000.00	
1753	Parallel	WSW	\$500.00	
Total Cost for Street: ALETA WAY				\$12,500.00
Intersection ID and Street Names:		Type:	Orientation:	
8334 ALETA WAY and LANCELOT DR				\$12,500.00
12695	Parallel	NE	\$2,500.00	
12694	Parallel	NW	\$3,000.00	
12693	Parallel	SW	\$7,000.00	

Total Cost for Street: C PKWY			\$8,000.00
Intersection ID and Street Names:	Type:	Orientation:	
8335 C PKWY and CENTER PKWY			\$8,000.00
5041	Parallel	NE	\$500.00
5040	Parallel	SE	\$500.00
29308	Curb Ramp Required	W	\$7,000.00

Total Cost for Street: MARINWOOD CT			\$21,000.00
Intersection ID and Street Names:	Type:	Orientation:	
8337 MARINWOOD CT and PINE VALLEY DR			\$21,000.00
17254	Curb Ramp Required	E	\$7,000.00
17253	Perpendicular	NW	\$7,000.00
17252	Perpendicular	SW	\$7,000.00

Total Cost for Street: GIBBONS DR			\$7,000.00
Intersection ID and Street Names:	Type:	Orientation:	
8338 GIBBONS DR and GIBBONS RANCH LN			\$7,000.00
21050	No Sidewalk, Curb Ramp Not Required	N	\$0.00
21048	No Sidewalk, Curb Ramp Not Required	SE	\$0.00
21049	Parallel	SW	\$7,000.00

Total Cost for Street: COUNTRYROADS DR			\$13,500.00
Intersection ID and Street Names:	Type:	Orientation:	
8344 COUNTRYROADS DR and FIDDLTOWN CT			\$13,500.00
12144	Parallel	NW	\$7,000.00
12146	Parallel	SE	\$3,000.00
12145	Parallel	SW	\$3,500.00

Total Cost for Street: FALCON VIEW DR			\$21,000.00
Intersection ID and Street Names:	Type:	Orientation:	
8349 FALCON VIEW DR and JILCARA CT			\$21,000.00
6208	Parallel	N	\$7,000.00
6206	Parallel	S	\$7,000.00
6207	Parallel	W	\$7,000.00

Total Cost for Street: 36TH AVE			
Intersection ID and Street Names:	Type:	Orientation:	

8350 36TH AVE and SAMPSON BLVD DEWEY BLVD

2355	Driveway	N
2356	Driveway	S

Total Cost for Street: FORRESTAL ST

\$21,000.00

Intersection ID and Street Names: Type: Orientation:

8351 FORRESTAL ST and HOLLYCREST WAY

\$21,000.00

13869	Curb Ramp Required	NE	\$7,000.00
13868	Curb Ramp Required	NW	\$7,000.00
13867	Curb Ramp Required	SW	\$7,000.00

Total Cost for Street: SUE PAM DR

\$0.00

Intersection ID and Street Names: Type: Orientation:

8353 SUE PAM DR and WHITNEY AVE

\$0.00

18524	No Sidewalk, Curb Ramp Not Required	NW	\$0.00
18522	No Sidewalk, Curb Ramp Not Required	SE	\$0.00
18523	No Sidewalk, Curb Ramp Not Required	SW	\$0.00

Total Cost for Street: GOLD BLUFF LN

\$24,500.00

Intersection ID and Street Names: Type: Orientation:

8354 GOLD BLUFF LN and SILVER POINT LN

\$24,500.00

134766	Parallel	NE	\$7,000.00
136871	Parallel	NW	\$7,000.00
134767	Parallel	SE	\$7,000.00
136872	Parallel	SW	\$3,500.00

Total Cost for Street: FRIAR TUCK WAY

\$14,000.00

Intersection ID and Street Names: Type: Orientation:

8355 FRIAR TUCK WAY and MADISON AVE

\$14,000.00

13849	No Sidewalk, Curb Ramp Not Required	NW	\$0.00
13851	Perpendicular	SE	\$7,000.00
13850	Perpendicular	SW	\$7,000.00

Total Cost for Street: FAIRCHILD DR

\$21,000.00

Intersection ID and Street Names: Type: Orientation:

8358 FAIRCHILD DR and GLANCY DR

\$21,000.00

19674	Curb Ramp Required	NE	\$7,000.00
19675	Curb Ramp Required	SE	\$7,000.00
19673	Curb Ramp Required	SW	\$7,000.00

Total Cost for Street: CHESNEY WAY				\$14,000.00
Intersection ID and Street Names:		Type:	Orientation:	
8362 CHESNEY WAY and QUEBEC WAY				\$14,000.00
24829	Curb Ramp Required	NW	\$7,000.00	
24830	Curb Ramp Required	SW	\$7,000.00	
Total Cost for Street: HEATHER CROSS WAY				\$21,000.00
Intersection ID and Street Names:		Type:	Orientation:	
8363 HEATHER CROSS WAY and WEATHERGLASS CT				\$21,000.00
21967	Parallel	NW	\$7,000.00	
21969	Parallel	SE	\$7,000.00	
21968	Parallel	SW	\$7,000.00	
Total Cost for Street: FARLEY WAY				\$14,000.00
Intersection ID and Street Names:		Type:	Orientation:	
8364 FARLEY WAY and ILLINOIS AVE				\$14,000.00
13741	Perpendicular	NW	\$7,000.00	
13739	No Sidewalk, Curb Ramp Not Required	SE	\$0.00	
13740	Perpendicular	SW	\$7,000.00	
Total Cost for Street: LEAFWOOD DR				\$28,000.00
Intersection ID and Street Names:		Type:	Orientation:	
8365 LEAFWOOD DR and LEAFWOOD DR				\$28,000.00
8158	Curb Ramp Required	E	\$7,000.00	
8157	Curb Ramp Required	N	\$7,000.00	
8159	Curb Ramp Required	S	\$7,000.00	
8156	Curb Ramp Required	W	\$7,000.00	
Total Cost for Street: RUSKUT WAY				\$21,000.00
Intersection ID and Street Names:		Type:	Orientation:	
8366 RUSKUT WAY and TURNBRIDGE DR				\$21,000.00
135327	Curb Ramp Required	NE	\$7,000.00	
135325	Parallel	SE	\$7,000.00	
135326	Parallel	SW	\$7,000.00	
Total Cost for Street: GIBSON LN				
Intersection ID and Street Names:		Type:	Orientation:	

8367 GIBSON LN and U ST

20107

Driveway

N

Total Cost for Street: KEONCREST CIR

Intersection ID and Street Names:

Type:

Orientation:

8368 KEONCREST CIR and UNNAMED RD

135165

Driveway

S

Total Cost for Street: EWING WAY

\$21,000.00

Intersection ID and Street Names:

Type:

Orientation:

8370 EWING WAY and SANDROCK WAY

\$21,000.00

10571

Curb Ramp Required

NE

\$7,000.00

10569

Curb Ramp Required

SE

\$7,000.00

10570

Curb Ramp Required

SW

\$7,000.00

Total Cost for Street: BRETT DR

\$21,000.00

Intersection ID and Street Names:

Type:

Orientation:

8371 BRETT DR and OAKHOLLOW DR

\$21,000.00

9714

Curb Ramp Required

NE

\$7,000.00

9715

Curb Ramp Required

SE

\$7,000.00

9716

Curb Ramp Required

W

\$7,000.00

Total Cost for Street: SALMON FALLS DR

Intersection ID and Street Names:

Type:

Orientation:

8372 SALMON FALLS DR and UNNAMED RD

6776

Driveway

NE

Total Cost for Street: COMANCHE WAY

\$21,000.00

Intersection ID and Street Names:

Type:

Orientation:

8377 COMANCHE WAY and COMMONWEALTH DR

\$21,000.00

12918

Perpendicular

NE

\$7,000.00

12920

Curb Ramp Required

NW

\$7,000.00

12919

Perpendicular

SE

\$7,000.00

Total Cost for Street: AGRICULTURE LN

\$6,000.00

Intersection ID and Street Names:

Type:

Orientation:

8378 AGRICULTURE LN and BRADSHAW RD

\$6,000.00

134247

Parallel

NW

\$3,500.00

134246	Perpendicular	SW	\$2,500.00
--------	---------------	----	------------

Total Cost for Street: EASTERN AVE**\$7,500.00**

Intersection ID and Street Names:	Type:	Orientation:	
8379 EASTERN AVE and LYLE ST			\$7,500.00
133614	Parallel	NW	\$3,500.00
133612	Parallel	SE	\$500.00
133613	Parallel	SW	\$3,500.00

Total Cost for Street: CHESTNUT AVE

Intersection ID and Street Names:	Type:	Orientation:	
8380 CHESTNUT AVE and CITRUS GLEN LN			
31393	Driveway	W	

Total Cost for Street: KEITH WAY**\$0.00**

Intersection ID and Street Names:	Type:	Orientation:	
8381 KEITH WAY and WINAFRED ST			\$0.00
3908	No Sidewalk, Curb Ramp Not Required	NE	\$0.00
3906	No Sidewalk, Curb Ramp Not Required	SE	\$0.00
3907	No Sidewalk, Curb Ramp Not Required	SW	\$0.00

Total Cost for Street: ALMOND AVE**\$14,000.00**

Intersection ID and Street Names:	Type:	Orientation:	
8382 ALMOND AVE and LADY JANE WAY			\$14,000.00
19027	Perpendicular	NE	\$7,000.00
19028	Perpendicular	SE	\$7,000.00
19029	No Sidewalk, Curb Ramp Not Required	SW	\$0.00

Total Cost for Street: 52ND AVE**\$0.00**

Intersection ID and Street Names:	Type:	Orientation:	
8383 52ND AVE and LUTHER DR			\$0.00
136008	No Sidewalk, Curb Ramp Not Required	NW	\$0.00

Total Cost for Street: WASHINGTON AVE**\$0.00**

Intersection ID and Street Names:	Type:	Orientation:	
8385 WASHINGTON AVE and WASHINGTON AVE			\$0.00
136362	No Sidewalk, Curb Ramp Not Required	NE	\$0.00
136361	No Sidewalk, Curb Ramp Not Required	SE	\$0.00

136363

No Sidewalk, Curb Ramp Not Required

SW

\$0.00

Total Cost for Street: COUNTRYROADS DR**\$18,000.00**

Intersection ID and Street Names:

Type:

Orientation:

8386 COUNTRYROADS DR and HANKS ST**\$18,000.00**

12132

Parallel

NE

\$3,500.00

12133

Parallel

NW

\$7,000.00

12131

Parallel

SE

\$7,000.00

12134

Parallel

SW

\$500.00

Total Cost for Street: DIXIE CANYON CT**\$4,000.00**

Intersection ID and Street Names:

Type:

Orientation:

8388 DIXIE CANYON CT and REDWATER DR**\$4,000.00**

6490

Parallel

NW

\$500.00

6488

Parallel

SE

\$3,000.00

6489

Parallel

SW

\$500.00

Total Cost for Street: JONKO AVE**\$21,000.00**

Intersection ID and Street Names:

Type:

Orientation:

8389 JONKO AVE and SHELL ST**\$21,000.00**

7643

Parallel

NE

\$7,000.00

7644

Parallel

NW

\$7,000.00

7645

Curb Ramp Required

SE

\$7,000.00

Total Cost for Street: LOS COCHES WAY**\$0.00**

Intersection ID and Street Names:

Type:

Orientation:

8390 LOS COCHES WAY and LOS COCHES WAY**\$0.00**

19773

No Sidewalk, Curb Ramp Not Required

NE

\$0.00

19774

No Sidewalk, Curb Ramp Not Required

NW

\$0.00

19775

No Sidewalk, Curb Ramp Not Required

SW

\$0.00

Total Cost for Street: PIPING ROCK DR**\$15,500.00**

Intersection ID and Street Names:

Type:

Orientation:

8391 PIPING ROCK DR and PRAIRIE DUNES WAY**\$15,500.00**

134556

Parallel

NE

\$3,000.00

134557

Parallel

NW

\$3,000.00

134555

Parallel

SE

\$2,500.00

134558

Parallel

SW

\$7,000.00

Total Cost for Street: BAMBURGH CT				\$21,000.00
Intersection ID and Street Names:		Type:	Orientation:	
8392 BAMBURGH CT and CARRADALE WAY				\$21,000.00
32418	Parallel	NE	\$7,000.00	
32419	Parallel	NW	\$7,000.00	
32417	Parallel	S	\$7,000.00	
Total Cost for Street: SCHUYLER DR				\$21,000.00
Intersection ID and Street Names:		Type:	Orientation:	
8393 SCHUYLER DR and VERNAL WAY				\$21,000.00
25637	Curb Ramp Required	NE	\$7,000.00	
25636	Curb Ramp Required	SE	\$7,000.00	
25638	Curb Ramp Required	W	\$7,000.00	
Total Cost for Street: LILAC LN				
Intersection ID and Street Names:		Type:	Orientation:	
8394 LILAC LN and RIO LINDA BLVD 6TH ST ALY				
25802	Driveway	N		
Total Cost for Street: BAILEY WAY				\$21,000.00
Intersection ID and Street Names:		Type:	Orientation:	
8395 BAILEY WAY and SAVERIEN DR				\$21,000.00
12263	Curb Ramp Required	NE	\$7,000.00	
12262	Curb Ramp Required	NW	\$7,000.00	
12261	Curb Ramp Required	SW	\$7,000.00	
Total Cost for Street: BRUNNER DR				\$21,000.00
Intersection ID and Street Names:		Type:	Orientation:	
8397 BRUNNER DR and RUNDELAY WAY				\$21,000.00
9380	Parallel	NE	\$7,000.00	
9379	Parallel	NW	\$7,000.00	
9381	Parallel	SE	\$7,000.00	
Total Cost for Street: FLANDERS WAY				\$21,000.00
Intersection ID and Street Names:		Type:	Orientation:	
8398 FLANDERS WAY and SAINT LUZ CT				\$21,000.00
135114	Curb Ramp Required	NW	\$7,000.00	

Sacramento County

Access Compliance Survey Report - Curb Ramps

Cost Summary

135116	Perpendicular	SE	\$7,000.00
135115	Perpendicular	SW	\$7,000.00
Total Cost for Street: CARRIAGE OAKS WAY			\$21,000.00
Intersection ID and Street Names: Type: Orientation:			
8400 CARRIAGE OAKS WAY and WINDMILL OAKS PL			\$21,000.00
25861	Parallel	NW	\$7,000.00
25862	Parallel	SE	\$7,000.00
25860	Parallel	SW	\$7,000.00
Total Cost for Street: 16TH AVE			\$21,000.00
Intersection ID and Street Names: Type: Orientation:			
8401 16TH AVE and 47TH ST			\$21,000.00
30566	Perpendicular	NE	\$7,000.00
30567	Perpendicular	SE	\$7,000.00
30568	Curb Ramp Required	SW	\$7,000.00
Total Cost for Street: BRIDALSMITH DR			\$28,000.00
Intersection ID and Street Names: Type: Orientation:			
8402 BRIDALSMITH DR and ELK GROVE FLORIN RD			\$28,000.00
32301	Parallel	NE	\$7,000.00
133112	Perpendicular	NW	\$7,000.00
32299	Parallel	SE	\$7,000.00
133113	Perpendicular	SW	\$7,000.00
Total Cost for Street: GLACKEN WAY			\$21,000.00
Intersection ID and Street Names: Type: Orientation:			
8404 GLACKEN WAY and THEODORE AVE			\$21,000.00
31742	Curb Ramp Required	NE	\$7,000.00
31741	Curb Ramp Required	SE	\$7,000.00
31740	Curb Ramp Required	SW	\$7,000.00
Total Cost for Street: CANTEL WAY			\$28,000.00
Intersection ID and Street Names: Type: Orientation:			
8405 CANTEL WAY and LANKERSHIM WAY			\$28,000.00
11143	Parallel	NE	\$7,000.00
11144	Parallel	NW	\$7,000.00
11145	Curb Ramp Required	SE	\$7,000.00
11146	Curb Ramp Required	SW	\$7,000.00

Total Cost for Street:	MARTIN WAY	\$21,000.00
-------------------------------	-------------------	--------------------

Intersection ID and Street Names:	Type:	Orientation:	
8408 MARTIN WAY and SCHUYLER DR			\$21,000.00
3034	Curb Ramp Required	E	\$7,000.00
3035	Curb Ramp Required	S	\$7,000.00
3036	Curb Ramp Required	W	\$7,000.00

Total Cost for Street:	53RD AVE	\$1,500.00
-------------------------------	-----------------	-------------------

Intersection ID and Street Names:	Type:	Orientation:	
8409 53RD AVE and STILLWATER WAY			\$1,500.00
8905	Parallel	NW	\$500.00
8907	Parallel	SE	\$500.00
8906	Parallel	SW	\$500.00

Total Cost for Street:	DIAMOND HILL CT	\$17,500.00
-------------------------------	------------------------	--------------------

Intersection ID and Street Names:	Type:	Orientation:	
8410 DIAMOND HILL CT and REDWATER DR			\$17,500.00
6718	Parallel	NE	\$7,000.00
6717	Parallel	NW	\$7,000.00
6716	Parallel	SW	\$3,500.00

Total Cost for Street:	NEW DAWN DR	\$21,000.00
-------------------------------	--------------------	--------------------

Intersection ID and Street Names:	Type:	Orientation:	
8411 NEW DAWN DR and ROSEMONT DR			\$21,000.00
10642	Curb Ramp Required	NE	\$7,000.00
10641	Parallel	NW	\$7,000.00
10640	Parallel	SW	\$7,000.00

Total Cost for Street:	HAMILTON ST	\$21,000.00
-------------------------------	--------------------	--------------------

Intersection ID and Street Names:	Type:	Orientation:	
8413 HAMILTON ST and PRESIDENT AVE			\$21,000.00
7843	Perpendicular	NW	\$7,000.00
7845	Curb Ramp Required	SE	\$7,000.00
7844	Perpendicular	SW	\$7,000.00

Total Cost for Street:	MONET WAY	\$21,000.00
-------------------------------	------------------	--------------------

Intersection ID and Street Names:	Type:	Orientation:	
-----------------------------------	-------	--------------	--

8415	MONET WAY	and	OAK RIDGE WAY		\$21,000.00
	9872		Curb Ramp Required	NE	\$7,000.00
	9873		Perpendicular	NW	\$7,000.00
	9874		Curb Ramp Required	SW	\$7,000.00

Total Cost for Street: ALMOND AVE					\$10,500.00
--	--	--	--	--	--------------------

Intersection ID and Street Names:	Type:	Orientation:
-----------------------------------	-------	--------------

8416	ALMOND AVE	and	ALMOND BLUFF CT		\$10,500.00
	17967		Curb Ramp Required	NE	\$7,000.00
	17968		No Sidewalk, Curb Ramp Not Required	NW	\$0.00
	17969		Parallel	SW	\$3,500.00

Total Cost for Street: NOEL DR					\$14,000.00
---------------------------------------	--	--	--	--	--------------------

Intersection ID and Street Names:	Type:	Orientation:
-----------------------------------	-------	--------------

8417	NOEL DR	and	SMITHHART ST		\$14,000.00
	18601		Curb Ramp Required	NE	\$7,000.00
	18602		Curb Ramp Required	SE	\$7,000.00

Total Cost for Street: HARGER CT					\$21,000.00
---	--	--	--	--	--------------------

Intersection ID and Street Names:	Type:	Orientation:
-----------------------------------	-------	--------------

8420	HARGER CT	and	LYNNE WAY		\$21,000.00
	15453		Curb Ramp Required	E	\$7,000.00
	15451		Curb Ramp Required	NW	\$7,000.00
	15452		Curb Ramp Required	SW	\$7,000.00

Total Cost for Street: ELLIS CT					\$21,000.00
--	--	--	--	--	--------------------

Intersection ID and Street Names:	Type:	Orientation:
-----------------------------------	-------	--------------

8422	ELLIS CT	and	SANTA FE WAY		\$21,000.00
	9501		Curb Ramp Required	E	\$7,000.00
	9500		Parallel	N	\$7,000.00
	9499		Parallel	W	\$7,000.00

Total Cost for Street: CALIFORNIA AVE					\$0.00
--	--	--	--	--	---------------

Intersection ID and Street Names:	Type:	Orientation:
-----------------------------------	-------	--------------

8424	CALIFORNIA AVE	and	VERNON WAY		\$0.00
	8297		No Sidewalk, Curb Ramp Not Required	NE	\$0.00
	8296		No Sidewalk, Curb Ramp Not Required	SE	\$0.00
	8295		No Sidewalk, Curb Ramp Not Required	SW	\$0.00

Total Cost for Street: BAUMGART WAY			\$21,000.00
Intersection ID and Street Names:	Type:	Orientation:	
8427 BAUMGART WAY and SILVERTON WAY			\$21,000.00
4349	Curb Ramp Required	NE	\$7,000.00
4348	Curb Ramp Required	SE	\$7,000.00
4347	Curb Ramp Required	SW	\$7,000.00
Total Cost for Street: EXCELSIOR RD			\$21,000.00
Intersection ID and Street Names:	Type:	Orientation:	
8428 EXCELSIOR RD and MONHEGAN WAY			\$21,000.00
25091	Parallel	NE	\$7,000.00
25090	Parallel	NW	\$7,000.00
25089	Parallel	SW	\$7,000.00
Total Cost for Street: HONEYCOMB WAY			\$28,000.00
Intersection ID and Street Names:	Type:	Orientation:	
8429 HONEYCOMB WAY and MONDAVI CT			\$28,000.00
31112	Perpendicular	NE	\$7,000.00
31111	Perpendicular	NW	\$7,000.00
31109	Perpendicular	SE	\$7,000.00
31110	Perpendicular	SW	\$7,000.00
Total Cost for Street: DILLON CT			\$21,000.00
Intersection ID and Street Names:	Type:	Orientation:	
8430 DILLON CT and REGARD WAY			\$21,000.00
14527	Perpendicular	NE	\$7,000.00
14526	Perpendicular	NW	\$7,000.00
14528	Curb Ramp Required	SE	\$7,000.00
Total Cost for Street: LEGACY LN			\$7,000.00
Intersection ID and Street Names:	Type:	Orientation:	
8433 LEGACY LN and UNNAMED RD			\$7,000.00
136594	Curb Ramp Required	NW	\$7,000.00
136595	Under Construction	SE	\$0.00
136593	Under Construction	SW	\$0.00

Total Cost for Street: BERRENDO DR			\$14,000.00
Intersection ID and Street Names:	Type:	Orientation:	
8435 BERRENDO DR and MISSION AVE			\$14,000.00
17028	Curb Ramp Required	NE	\$7,000.00
17027	Curb Ramp Required	NW	\$7,000.00
17026	No Sidewalk, Curb Ramp Not Required	SW	\$0.00

Total Cost for Street: OBEN FELL CT			\$13,500.00
Intersection ID and Street Names:	Type:	Orientation:	
8436 OBEN FELL CT and PALMERSON DR			\$13,500.00
5408	Parallel	NE	\$3,500.00
5409	Parallel	NW	\$7,000.00
5407	Parallel	SE	\$3,000.00

Total Cost for Street: BERESFORD WAY			\$0.00
Intersection ID and Street Names:	Type:	Orientation:	
8438 BERESFORD WAY and HILLSWOOD DR			\$0.00
22987	No Sidewalk, Curb Ramp Not Required	NE	\$0.00
22988	No Sidewalk, Curb Ramp Not Required	SE	\$0.00
22986	No Sidewalk, Curb Ramp Not Required	W	\$0.00

Total Cost for Street: FLYWAY DR			\$21,000.00
Intersection ID and Street Names:	Type:	Orientation:	
8440 FLYWAY DR and MADISON AVE			\$21,000.00
17857	Curb Ramp Required	NE	\$7,000.00
17858	Perpendicular	SE	\$7,000.00
17859	Perpendicular	SW	\$7,000.00

Total Cost for Street: HOCK FARM DR			\$21,000.00
Intersection ID and Street Names:	Type:	Orientation:	
8441 HOCK FARM DR and SUTTERS MILL CIR			\$21,000.00
23987	Perpendicular	NE	\$7,000.00
23986	Perpendicular	NW	\$7,000.00
23985	Curb Ramp Required	S	\$7,000.00

Total Cost for Street: DORINDA WAY			\$21,000.00
Intersection ID and Street Names:	Type:	Orientation:	

8442	DORINDA WAY	and	PERRIN WAY		\$21,000.00
	4993	Curb Ramp Required	NE		\$7,000.00
	4992	Curb Ramp Required	SE		\$7,000.00
	4991	Curb Ramp Required	SW		\$7,000.00

Total Cost for Street: KENNETH AVE					\$7,000.00
------------------------------------	--	--	--	--	------------

Intersection ID and Street Names:	Type:	Orientation:
-----------------------------------	-------	--------------

8443	KENNETH AVE	and	PERSHING AVE		\$7,000.00
	18005	Curb Ramp Required	NE		\$7,000.00
	18004	No Sidewalk, Curb Ramp Not Required	SE		\$0.00
	18003	No Sidewalk, Curb Ramp Not Required	SW		\$0.00

Total Cost for Street: GERBER RD					
----------------------------------	--	--	--	--	--

Intersection ID and Street Names:	Type:	Orientation:
-----------------------------------	-------	--------------

8444	GERBER RD	and	GOLDENROD LN		
	29912	Driveway	N		

Total Cost for Street: 5TH ST					\$0.00
-------------------------------	--	--	--	--	--------

Intersection ID and Street Names:	Type:	Orientation:
-----------------------------------	-------	--------------

8446	5TH ST	and	N ST		\$0.00
	23389	No Sidewalk, Curb Ramp Not Required	NE		\$0.00
	23388	No Sidewalk, Curb Ramp Not Required	NW		\$0.00
	23390	No Sidewalk, Curb Ramp Not Required	SE		\$0.00
	23387	No Sidewalk, Curb Ramp Not Required	SW		\$0.00

Total Cost for Street: ARDITH DR					\$21,000.00
----------------------------------	--	--	--	--	-------------

Intersection ID and Street Names:	Type:	Orientation:
-----------------------------------	-------	--------------

8447	ARDITH DR	and	LINDERHOF WAY		\$21,000.00
	32121	Parallel	NE		\$7,000.00
	32120	Parallel	NW		\$7,000.00
	32122	Parallel	SW		\$7,000.00

Total Cost for Street: KENNETH AVE					\$14,000.00
------------------------------------	--	--	--	--	-------------

Intersection ID and Street Names:	Type:	Orientation:
-----------------------------------	-------	--------------

8448	KENNETH AVE	and	LONON CT		\$14,000.00
	22000	Curb Ramp Required	NE		\$7,000.00
	21999	Parallel	NW		\$3,500.00
	21998	Parallel	SW		\$3,500.00

Total Cost for Street: REDWOOD IVY WAY			\$4,500.00
Intersection ID and Street Names:	Type:	Orientation:	
8449 REDWOOD IVY WAY and SPIRAEA CT			\$4,500.00
134935	Parallel	NE	\$500.00
134934	Parallel	SE	\$3,500.00
134933	Parallel	SW	\$500.00

Total Cost for Street: BAKER AVE			\$10,500.00
Intersection ID and Street Names:	Type:	Orientation:	
8450 BAKER AVE and STOCKTON BLVD			\$10,500.00
1963	Parallel	NW	\$7,000.00
1962	Parallel	SW	\$3,500.00

Total Cost for Street: RED JASPER WAY			\$21,000.00
Intersection ID and Street Names:	Type:	Orientation:	
8451 RED JASPER WAY and REDWOOD BURL WAY			\$21,000.00
25817	Parallel	NE	\$7,000.00
25815	Parallel	NW	\$7,000.00
25816	Parallel	S	\$7,000.00

Total Cost for Street: 40TH ST			\$11,000.00
Intersection ID and Street Names:	Type:	Orientation:	
8452 40TH ST and 43RD AVE			\$11,000.00
2060	Perpendicular	NE	\$3,000.00
2059	Perpendicular	NW	\$7,000.00
2061	Perpendicular	SE	\$500.00
2062	Perpendicular	SW	\$500.00

Total Cost for Street: CLANFIELD WAY			\$21,000.00
Intersection ID and Street Names:	Type:	Orientation:	
8453 CLANFIELD WAY and HEATHFIELD WAY			\$21,000.00
134824	Parallel	NE	\$7,000.00
134823	Parallel	SE	\$7,000.00
134822	Parallel	SW	\$7,000.00

Total Cost for Street: ESCALLONIA DR			\$21,000.00
Intersection ID and Street Names:	Type:	Orientation:	

8454 ESCALLONIA DR and LONICERA DR				\$21,000.00
18762	Perpendicular	NE		\$7,000.00
18763	Parallel	NW		\$7,000.00
18761	Curb Ramp Required	SE		\$7,000.00

Total Cost for Street: SIERRA BLVD				\$13,000.00
---	--	--	--	--------------------

Intersection ID and Street Names:	Type:	Orientation:
-----------------------------------	-------	--------------

8455 SIERRA BLVD and WOODSIDE OAKS				\$13,000.00
1483	Perpendicular	SE		\$6,500.00
1482	Perpendicular	SW		\$6,500.00

Total Cost for Street: BECERRA WAY				\$28,000.00
---	--	--	--	--------------------

Intersection ID and Street Names:	Type:	Orientation:
-----------------------------------	-------	--------------

8456 BECERRA WAY and HILLCREST LN				\$28,000.00
23017	Curb Ramp Required	NE		\$7,000.00
23018	Curb Ramp Required	NW		\$7,000.00
23020	Curb Ramp Required	SE		\$7,000.00
23019	Curb Ramp Required	SW		\$7,000.00

Total Cost for Street: BENZ CT				\$21,000.00
---------------------------------------	--	--	--	--------------------

Intersection ID and Street Names:	Type:	Orientation:
-----------------------------------	-------	--------------

8457 BENZ CT and VINTAGE PARK DR				\$21,000.00
14810	Perpendicular	NE		\$7,000.00
14811	Perpendicular	NW		\$7,000.00
14812	Curb Ramp Required	SW		\$7,000.00

Total Cost for Street: CHANDELLE CT				\$21,000.00
--	--	--	--	--------------------

Intersection ID and Street Names:	Type:	Orientation:
-----------------------------------	-------	--------------

8458 CHANDELLE CT and RUNWAY DR				\$21,000.00
28122	Curb Ramp Required	NE		\$7,000.00
28121	Perpendicular	NW		\$7,000.00
28120	Perpendicular	SW		\$7,000.00

Total Cost for Street: CHERRY BROOK DR				\$0.00
---	--	--	--	---------------

Intersection ID and Street Names:	Type:	Orientation:
-----------------------------------	-------	--------------

8459 CHERRY BROOK DR and RUSHING RIVER CT				\$0.00
21460	No Sidewalk, Curb Ramp Not Required	NE		\$0.00
21462	No Sidewalk, Curb Ramp Not Required	NW		\$0.00
21461	No Sidewalk, Curb Ramp Not Required	SE		\$0.00

Total Cost for Street: BOULDER CREEK WAY				\$21,000.00
Intersection ID and Street Names:		Type:	Orientation:	
8461 BOULDER CREEK WAY and PREAKNESS WAY				\$21,000.00
23749	Perpendicular	NE	\$7,000.00	
23748	Perpendicular	NW	\$7,000.00	
23750	Curb Ramp Required	SE	\$7,000.00	
Total Cost for Street: BIG CLOUD WAY				\$17,500.00
Intersection ID and Street Names:		Type:	Orientation:	
8463 BIG CLOUD WAY and HEATHSTON CT				\$17,500.00
12871	Parallel	NE	\$3,500.00	
12870	Parallel	SE	\$7,000.00	
12869	Parallel	SW	\$7,000.00	
Total Cost for Street: DUDLEY BLVD				
Intersection ID and Street Names:		Type:	Orientation:	
8465 DUDLEY BLVD and UNNAMED RD				
32565	Driveway	S		
Total Cost for Street: HEMINGWAY DR				\$21,000.00
Intersection ID and Street Names:		Type:	Orientation:	
8466 HEMINGWAY DR and KILMER CIR				\$21,000.00
30705	Curb Ramp Required	NW	\$7,000.00	
30703	Perpendicular	SE	\$7,000.00	
30704	Perpendicular	SW	\$7,000.00	
Total Cost for Street: CLAYDON WAY				\$21,000.00
Intersection ID and Street Names:		Type:	Orientation:	
8467 CLAYDON WAY and CRONDALL DR				\$21,000.00
16427	Curb Ramp Required	NE	\$7,000.00	
16426	Curb Ramp Required	NW	\$7,000.00	
16428	Curb Ramp Required	SE	\$7,000.00	
Total Cost for Street: AMERICAN RIVER DR				\$21,000.00
Intersection ID and Street Names:		Type:	Orientation:	
8468 AMERICAN RIVER DR and FOLEY CT				\$21,000.00
27492	Curb Ramp Required	NE	\$7,000.00	

Sacramento County

Access Compliance Survey Report - Curb Ramps

Cost Summary

27493	Curb Ramp Required	NW	\$7,000.00
27494	Curb Ramp Required	S	\$7,000.00

Total Cost for Street:	BALDWIN WAY	\$7,000.00
-------------------------------	--------------------	-------------------

Intersection ID and Street Names:	Type:	Orientation:
-----------------------------------	-------	--------------

8472	BALDWIN WAY and CROCKER RD	\$7,000.00
-------------	--	-------------------

27467	Curb Ramp Required	N	\$7,000.00
27465	No Sidewalk, Curb Ramp Not Required	SE	\$0.00
27466	No Sidewalk, Curb Ramp Not Required	SW	\$0.00

Total Cost for Street:	LINCOLN AVE	\$14,000.00
-------------------------------	--------------------	--------------------

Intersection ID and Street Names:	Type:	Orientation:
-----------------------------------	-------	--------------

8473	LINCOLN AVE and VALIANT ST	\$14,000.00
-------------	--	--------------------

1212	Parallel	SE	\$7,000.00
1211	Parallel	SW	\$7,000.00

Total Cost for Street:	DUDLEY BLVD	
-------------------------------	--------------------	--

Intersection ID and Street Names:	Type:	Orientation:
-----------------------------------	-------	--------------

8474	DUDLEY BLVD and UNNAMED RD	
-------------	--	--

24449	Driveway	NE	
-------	----------	----	--

Total Cost for Street:	RIO BRAVO CIR	\$21,000.00
-------------------------------	----------------------	--------------------

Intersection ID and Street Names:	Type:	Orientation:
-----------------------------------	-------	--------------

8478	RIO BRAVO CIR and WAUSAU WAY	\$21,000.00
-------------	--	--------------------

7313	Curb Ramp Required	NE	\$7,000.00
7312	Perpendicular	NW	\$7,000.00
7311	Perpendicular	SW	\$7,000.00

Total Cost for Street:	LAS ENCINITAS DR	\$21,000.00
-------------------------------	-------------------------	--------------------

Intersection ID and Street Names:	Type:	Orientation:
-----------------------------------	-------	--------------

8479	LAS ENCINITAS DR and WALALI WAY	\$21,000.00
-------------	---	--------------------

32761	Curb Ramp Required	NW	\$7,000.00
32763	Curb Ramp Required	SE	\$7,000.00
32762	Curb Ramp Required	SW	\$7,000.00

Total Cost for Street:	RONK WAY	\$21,000.00
-------------------------------	-----------------	--------------------

Intersection ID and Street Names:	Type:	Orientation:
-----------------------------------	-------	--------------

8481	RONK WAY and WHITNEY AVE	\$21,000.00
-------------	--	--------------------

Sacramento County

Access Compliance Survey Report - Curb Ramps

Cost Summary

17331	Parallel	NE	\$7,000.00
15171	Parallel	NW	\$7,000.00
17332	Parallel	SE	\$7,000.00

Total Cost for Street:	EASTRIDGE DR	\$21,000.00
-------------------------------	---------------------	--------------------

Intersection ID and Street Names:	Type:	Orientation:
-----------------------------------	-------	--------------

8482	EASTRIDGE DR	and	MAYWOOD WAY		\$21,000.00
	12717		Curb Ramp Required	NE	\$7,000.00
	12716		Curb Ramp Required	SE	\$7,000.00
	12718		Curb Ramp Required	SW	\$7,000.00

Total Cost for Street:	OLIVE ST	
-------------------------------	-----------------	--

Intersection ID and Street Names:	Type:	Orientation:
-----------------------------------	-------	--------------

8484	OLIVE ST	and	UNNAMED RD	
	8446	Driveway		S

Total Cost for Street:	ALAN DR	\$16,500.00
-------------------------------	----------------	--------------------

Intersection ID and Street Names:	Type:	Orientation:
-----------------------------------	-------	--------------

8485	ALAN DR and SALIDA WAY		\$16,500.00
11050	Parallel	NE	\$7,000.00
11051	Parallel	NW	\$2,500.00
11052	Parallel	SW	\$7,000.00

Total Cost for Street:	ARDENNESS DR	\$0.00
-------------------------------	---------------------	---------------

Intersection ID and Street Names:	Type:	Orientation:
-----------------------------------	-------	--------------

8486	ARDENNESS DR	and	SAVONA DR		\$0.00
	23100	No Sidewalk, Curb Ramp Not Required	E		\$0.00
	23101	No Sidewalk, Curb Ramp Not Required	NW		\$0.00
	23102	No Sidewalk, Curb Ramp Not Required	SW		\$0.00

Total Cost for Street:	ALDERSON AVE	\$21,000.00
-------------------------------	---------------------	--------------------

Intersection ID and Street Names:	Type:	Orientation:
-----------------------------------	-------	--------------

8487	ALDERSON AVE	and	LINDENWOOD WAY	\$21,000.00
546	Perpendicular		NE	\$7,000.00
545	Perpendicular		NW	\$7,000.00
133048	Curb Ramp Required		SE	\$7,000.00

Total Cost for Street: OLYMPIA CT			\$21,000.00
Intersection ID and Street Names:	Type:	Orientation:	
8488 OLYMPIA CT and PATRIC WAY			\$21,000.00
20708	Curb Ramp Required	NE	\$7,000.00
20709	Curb Ramp Required	NW	\$7,000.00
20707	Curb Ramp Required	S	\$7,000.00

Total Cost for Street: GARDELLA WAY			\$1,500.00
Intersection ID and Street Names:	Type:	Orientation:	
8490 GARDELLA WAY and GARDEN RIDGE WAY			\$1,500.00
23209	Parallel	NE	\$500.00
23208	Parallel	NW	\$500.00
23210	Parallel	SE	\$500.00

Total Cost for Street: CONFIDENCE CT			\$21,000.00
Intersection ID and Street Names:	Type:	Orientation:	
8491 CONFIDENCE CT and SUTTERS MILL CIR			\$21,000.00
23982	Curb Ramp Required	NW	\$7,000.00
23984	Perpendicular	SE	\$7,000.00
23983	Perpendicular	SW	\$7,000.00

Total Cost for Street: HAZEL AVE			\$7,000.00
Intersection ID and Street Names:	Type:	Orientation:	
8492 HAZEL AVE and VAN MOORE LN			\$7,000.00
17625	Curb Ramp Required	NE	\$7,000.00
17626	No Sidewalk, Curb Ramp Not Required	NW	\$0.00
17624	No Sidewalk, Curb Ramp Not Required	SE	\$0.00

Total Cost for Street: FAIR OAKS BLVD			\$14,000.00
Intersection ID and Street Names:	Type:	Orientation:	
8493 FAIR OAKS BLVD and WATKINS DR			\$14,000.00
133756	Curb Ramp Required	NE	\$7,000.00
136813	No Sidewalk, Curb Ramp Not Required	SE	\$0.00
133755	Curb Ramp Required	SW	\$7,000.00

Total Cost for Street: HAMILTON ST			
Intersection ID and Street Names:	Type:	Orientation:	

8496 HAMILTON ST and UNNAMED RD			
7950	Driveway	W	
Total Cost for Street: DEWEY DR \$7,500.00			
Intersection ID and Street Names:		Type:	Orientation:
8497 DEWEY DR and PALM AVE \$7,500.00			
4315	Parallel	NE	\$500.00
4314	Curb Ramp Required	NW	\$7,000.00
4316	No Sidewalk, Curb Ramp Not Required	SE	\$0.00
Total Cost for Street: IRVINDALE WAY \$21,000.00			
Intersection ID and Street Names:		Type:	Orientation:
8498 IRVINDALE WAY and SCOTLAND DR \$21,000.00			
20053	Perpendicular	NE	\$7,000.00
20054	Perpendicular	NW	\$7,000.00
20055	Curb Ramp Required	SW	\$7,000.00
Total Cost for Street: FAIRWAY TWO AVE \$14,000.00			
Intersection ID and Street Names:		Type:	Orientation:
8499 FAIRWAY TWO AVE and SAN JUAN AVE \$14,000.00			
4407	Curb Ramp Required	NE	\$7,000.00
4408	Curb Ramp Required	SE	\$7,000.00
4409	No Sidewalk, Curb Ramp Not Required	SW	\$0.00
Total Cost for Street: BOGAN WAY \$21,000.00			
Intersection ID and Street Names:		Type:	Orientation:
8500 BOGAN WAY and THOMASINO WAY \$21,000.00			
5296	Curb Ramp Required	NE	\$7,000.00
5294	Perpendicular	SE	\$7,000.00
5295	Perpendicular	SW	\$7,000.00
Total Cost for Street: KAULA DR \$7,500.00			
Intersection ID and Street Names:		Type:	Orientation:
8501 KAULA DR and NIHOA CT \$7,500.00			
13548	Parallel	NE	\$500.00
13549	Parallel	NW	\$3,500.00
13550	Parallel	SW	\$3,500.00

Total Cost for Street: DOWITCHER WAY			\$21,000.00
Intersection ID and Street Names:	Type:	Orientation:	
8503 DOWITCHER WAY and LONGSPUR WAY			\$21,000.00
6305	Curb Ramp Required	NW	\$7,000.00
6303	Parallel	SE	\$7,000.00
6304	Parallel	SW	\$7,000.00

Total Cost for Street: BORREGO WAY			\$21,000.00
Intersection ID and Street Names:	Type:	Orientation:	
8505 BORREGO WAY and BORREGO WAY			\$21,000.00
3115	Parallel	NE	\$7,000.00
3116	Parallel	SE	\$7,000.00
3117	Parallel	SW	\$7,000.00

Total Cost for Street: CALIFORNIA AVE			\$7,000.00
Intersection ID and Street Names:	Type:	Orientation:	
8507 CALIFORNIA AVE and LANDIS AVE			\$7,000.00
8108	No Sidewalk, Curb Ramp Not Required	NE	\$0.00
8105	No Sidewalk, Curb Ramp Not Required	NW	\$0.00
8107	Perpendicular	SE	\$7,000.00
8106	No Sidewalk, Curb Ramp Not Required	SW	\$0.00

Total Cost for Street: INISHEER WAY			\$21,000.00
Intersection ID and Street Names:	Type:	Orientation:	
8508 INISHEER WAY and LAMBAY WAY			\$21,000.00
26269	Curb Ramp Required	E	\$7,000.00
26271	Perpendicular	NW	\$7,000.00
26270	Perpendicular	SW	\$7,000.00

Total Cost for Street: FIREBIRD LN			
Intersection ID and Street Names:	Type:	Orientation:	
8509 FIREBIRD LN and SYCAMORE AVE			
21334	Driveway	W	

Total Cost for Street: 33RD AVE			\$7,000.00
Intersection ID and Street Names:	Type:	Orientation:	
8511 33RD AVE and FRANKLIN BLVD			\$7,000.00

136251	No Sidewalk, Curb Ramp Not Required	NE	\$0.00
136250	Curb Ramp Required	SE	\$7,000.00
Total Cost for Street: COLBY WAY \$1,500.00			
Intersection ID and Street Names: Type: Orientation:			
8514 COLBY WAY and RAMPART DR			\$1,500.00
4537	Parallel	NE	\$500.00
4538	Parallel	SE	\$500.00
4539	Parallel	SW	\$500.00
Total Cost for Street: PHOENIX AVE \$4,000.00			
Intersection ID and Street Names: Type: Orientation:			
8515 PHOENIX AVE and VALONIA ST			\$4,000.00
13651	Parallel	NE	\$500.00
13650	Parallel	NW	\$3,500.00
13652	No Sidewalk, Curb Ramp Not Required	SE	\$0.00
Total Cost for Street: BENCH CT \$14,000.00			
Intersection ID and Street Names: Type: Orientation:			
8516 BENCH CT and TWIN LAKES AVE			\$14,000.00
32016	Perpendicular	NE	\$7,000.00
32014	Perpendicular	NW	\$7,000.00
32015	No Sidewalk, Curb Ramp Not Required	SW	\$0.00
Total Cost for Street: CASTEC DR \$0.00			
Intersection ID and Street Names: Type: Orientation:			
8517 CASTEC DR and LA SIERRA DR			\$0.00
148	No Sidewalk, Curb Ramp Not Required	N	\$0.00
149	No Sidewalk, Curb Ramp Not Required	W	\$0.00
Total Cost for Street: RANDY ST \$21,000.00			
Intersection ID and Street Names: Type: Orientation:			
8518 RANDY ST and W WITHINGTON AVE			\$21,000.00
23668	Curb Ramp Required	NW	\$7,000.00
23670	Curb Ramp Required	SE	\$7,000.00
23669	Curb Ramp Required	SW	\$7,000.00

Total Cost for Street:	ORANGE GROVE AVE	\$0.00
-------------------------------	-------------------------	---------------

Intersection ID and Street Names:	Type:	Orientation:	
8519 ORANGE GROVE AVE and VIOLA DR			\$0.00
7767	No Sidewalk, Curb Ramp Not Required	N	\$0.00
7768	No Sidewalk, Curb Ramp Not Required	S	\$0.00

Total Cost for Street:	FAIRBAIRN DR	\$28,000.00
-------------------------------	---------------------	--------------------

Intersection ID and Street Names:	Type:	Orientation:	
8520 FAIRBAIRN DR and KARL DR			\$28,000.00
8078	Parallel	NE	\$7,000.00
8079	Parallel	NW	\$7,000.00
8077	Parallel	SE	\$7,000.00
8080	Parallel	SW	\$7,000.00

Total Cost for Street:	PLUMBER WAY	\$21,000.00
-------------------------------	--------------------	--------------------

Intersection ID and Street Names:	Type:	Orientation:	
8521 PLUMBER WAY and RAMSEY DR			\$21,000.00
11332	Curb Ramp Required	NE	\$7,000.00
11333	Curb Ramp Required	SE	\$7,000.00
11331	Curb Ramp Required	SW	\$7,000.00

Total Cost for Street:	BAIRNSDALE WAY	\$21,000.00
-------------------------------	-----------------------	--------------------

Intersection ID and Street Names:	Type:	Orientation:	
8523 BAIRNSDALE WAY and GLEN INNES WAY			\$21,000.00
134320	Perpendicular	NE	\$7,000.00
134321	Perpendicular	NW	\$7,000.00
134322	Curb Ramp Required	SE	\$7,000.00

Total Cost for Street:	GOLD EXPRESS DR	\$14,000.00
-------------------------------	------------------------	--------------------

Intersection ID and Street Names:	Type:	Orientation:	
8524 GOLD EXPRESS DR and GOLDEN CENTRE LN			\$14,000.00
134688	Parallel	N	\$3,500.00
134686	Curb Ramp Required	S	\$7,000.00
134687	Parallel	W	\$3,500.00

Total Cost for Street:	RIMWOOD DR	\$28,000.00
-------------------------------	-------------------	--------------------

Intersection ID and Street Names:	Type:	Orientation:	
-----------------------------------	-------	--------------	--

8525	RIMWOOD DR	and	WILLOWCREST WAY		\$28,000.00
	11695	Curb Ramp Required	NE		\$7,000.00
	11694	Curb Ramp Required	NW		\$7,000.00
	11696	Curb Ramp Required	SE		\$7,000.00
	11697	Curb Ramp Required	SW		\$7,000.00

Total Cost for Street: SUNSHINE LN					\$0.00
------------------------------------	--	--	--	--	--------

Intersection ID and Street Names:	Type:	Orientation:
-----------------------------------	-------	--------------

8526	SUNSHINE LN	and	SUNSHINE LN		\$0.00
	21318	No Sidewalk, Curb Ramp Not Required	NW		\$0.00
	21317	No Sidewalk, Curb Ramp Not Required	SW		\$0.00

Total Cost for Street: CALDERA WAY					\$21,000.00
------------------------------------	--	--	--	--	-------------

Intersection ID and Street Names:	Type:	Orientation:
-----------------------------------	-------	--------------

8530	CALDERA WAY	and	SMOKY CT		\$21,000.00
	7486	Curb Ramp Required	NW		\$7,000.00
	7485	Perpendicular	SE		\$7,000.00
	7484	Perpendicular	SW		\$7,000.00

Total Cost for Street: LEMAY ST					\$12,500.00
---------------------------------	--	--	--	--	-------------

Intersection ID and Street Names:	Type:	Orientation:
-----------------------------------	-------	--------------

8531	LEMAY ST	and	MATHER BLVD		\$12,500.00
	136844	Parallel	NW		\$2,500.00
	135884	Blended Transition	SE		\$7,000.00
	135883	Blended Transition	SW		\$3,000.00

Total Cost for Street: FLANNERY WAY					\$10,000.00
-------------------------------------	--	--	--	--	-------------

Intersection ID and Street Names:	Type:	Orientation:
-----------------------------------	-------	--------------

8532	FLANNERY WAY	and	GWINHURST CIR		\$10,000.00
	31935	No Sidewalk, Curb Ramp Not Required	NW		\$0.00
	31934	Parallel	SE		\$7,000.00
	31933	Parallel	SW		\$3,000.00

Total Cost for Street: PEACH BLOSSOM WAY					\$21,500.00
--	--	--	--	--	-------------

Intersection ID and Street Names:	Type:	Orientation:
-----------------------------------	-------	--------------

8533	PEACH BLOSSOM WAY	and	PEARL WOOD WAY		\$21,500.00
	6723	Parallel	NE		\$7,000.00
	6724	Parallel	NW		\$500.00
	6722	Parallel	SE		\$7,000.00

6725	Parallel	SW	\$7,000.00
------	----------	----	------------

Total Cost for Street: ANNETTE ST**\$7,000.00**

Intersection ID and Street Names:	Type:	Orientation:	
8536 ANNETTE ST and LOUISIANA ST			\$7,000.00
16291	Curb Ramp Required	NE	\$7,000.00
16289	No Sidewalk, Curb Ramp Not Required	SE	\$0.00
16290	No Sidewalk, Curb Ramp Not Required	SW	\$0.00

Total Cost for Street: FUME BLANC WAY**\$21,000.00**

Intersection ID and Street Names:	Type:	Orientation:	
8537 FUME BLANC WAY and PINOT NOIR WAY			\$21,000.00
31635	Curb Ramp Required	NE	\$7,000.00
31636	Perpendicular	NW	\$7,000.00
31637	Perpendicular	SW	\$7,000.00

Total Cost for Street: ANNA WAY**\$0.00**

Intersection ID and Street Names:	Type:	Orientation:	
8538 ANNA WAY and EL CAMINO AVE			\$0.00
3860	No Sidewalk, Curb Ramp Not Required	NE	\$0.00
3859	No Sidewalk, Curb Ramp Not Required	NW	\$0.00

Total Cost for Street: BLACKHAWK DR**\$21,000.00**

Intersection ID and Street Names:	Type:	Orientation:	
8539 BLACKHAWK DR and CARMi ST			\$21,000.00
26130	Curb Ramp Required	NE	\$7,000.00
26129	Curb Ramp Required	NW	\$7,000.00
26128	Curb Ramp Required	S	\$7,000.00

Total Cost for Street: LOS OLIVOS WAY**\$14,000.00**

Intersection ID and Street Names:	Type:	Orientation:	
8541 LOS OLIVOS WAY and LOS OLIVOS WAY			\$14,000.00
3124	Parallel	NE	\$7,000.00
3125	Parallel	SE	\$7,000.00

Total Cost for Street: BRANBURY WAY**\$21,000.00**

Intersection ID and Street Names:	Type:	Orientation:	
8543 BRANBURY WAY and ELAINE DR			\$21,000.00

Sacramento County

Access Compliance Survey Report - Curb Ramps

Cost Summary

23261	Curb Ramp Required	N	\$7,000.00
23263	Curb Ramp Required	SE	\$7,000.00
23262	Curb Ramp Required	SW	\$7,000.00

Total Cost for Street:	BIG CLOUD WAY	\$21,000.00
-------------------------------	----------------------	--------------------

Intersection ID and Street Names:	Type:	Orientation:
-----------------------------------	-------	--------------

8544	BIG CLOUD WAY	and	BROWN OTTER DR	\$21,000.00
12420	Perpendicular		NE	\$7,000.00
12419	Parallel		NW	\$7,000.00
12421	Perpendicular		SE	\$7,000.00

Total Cost for Street:	GOLD FIELD DR	\$17,000.00
-------------------------------	----------------------	--------------------

Intersection ID and Street Names:	Type:	Orientation:
-----------------------------------	-------	--------------

8545	GOLD FIELD DR	and	GOLDEN CENTRE LN	\$17,000.00
134708	Curb Ramp Required		NE	\$7,000.00
134707	Parallel		NW	\$3,000.00
134709	Parallel		SW	\$7,000.00

Total Cost for Street:	PINE VALLEY DR	\$21,000.00
-------------------------------	-----------------------	--------------------

Intersection ID and Street Names:	Type:	Orientation:
-----------------------------------	-------	--------------

8547	PINE VALLEY DR	and	VALLEY WOOD DR	\$21,000.00
15100	Curb Ramp Required		E	\$7,000.00
15098	Perpendicular		NW	\$7,000.00
15099	Perpendicular		SW	\$7,000.00

Total Cost for Street:	BELL ST	\$28,000.00
-------------------------------	----------------	--------------------

Intersection ID and Street Names:	Type:	Orientation:
-----------------------------------	-------	--------------

8548	BELL ST	and	ROSELAKE AVE	\$28,000.00
1493	Curb Ramp Required		NE	\$7,000.00
1492	Curb Ramp Required		NW	\$7,000.00
1494	Curb Ramp Required		SE	\$7,000.00
1491	Curb Ramp Required		SW	\$7,000.00

Total Cost for Street:	BUFFWOOD WAY	\$21,000.00
-------------------------------	---------------------	--------------------

Intersection ID and Street Names:	Type:	Orientation:
-----------------------------------	-------	--------------

8549	BUFFWOOD WAY	and	TIMBERCREEK WAY	\$21,000.00
13309	Curb Ramp Required		NW	\$7,000.00
13311	Perpendicular		SE	\$7,000.00
13310	Perpendicular		SW	\$7,000.00

Total Cost for Street: BROWNSON ST				\$21,000.00
Intersection ID and Street Names:		Type:	Orientation:	
8551 BROWNSON ST and HILLCREST LN				\$21,000.00
23024	Curb Ramp Required	N		\$7,000.00
23026	Curb Ramp Required	SE		\$7,000.00
23025	Curb Ramp Required	SW		\$7,000.00
Total Cost for Street: JENNY LIND AVE				\$0.00
Intersection ID and Street Names:		Type:	Orientation:	
8553 JENNY LIND AVE and LONGVIEW DR				\$0.00
7779	No Sidewalk, Curb Ramp Not Required	NE		\$0.00
7778	No Sidewalk, Curb Ramp Not Required	NW		\$0.00
7780	No Sidewalk, Curb Ramp Not Required	SE		\$0.00
7781	No Sidewalk, Curb Ramp Not Required	SW		\$0.00
Total Cost for Street: BRUNO WAY				\$28,000.00
Intersection ID and Street Names:		Type:	Orientation:	
8555 BRUNO WAY and SKANDER WAY				\$28,000.00
10520	Perpendicular	NE		\$7,000.00
10523	Perpendicular	NW		\$7,000.00
10521	Perpendicular	SE		\$7,000.00
10522	Perpendicular	SW		\$7,000.00
Total Cost for Street: LARIAT CT				\$14,000.00
Intersection ID and Street Names:		Type:	Orientation:	
8556 LARIAT CT and LONG CANYON DR				\$14,000.00
31463	Curb Ramp Required	NW		\$7,000.00
31462	No Sidewalk, Curb Ramp Not Required	SE		\$0.00
31461	Perpendicular	SW		\$7,000.00
Total Cost for Street: BLACK OLIVE CT				\$7,000.00
Intersection ID and Street Names:		Type:	Orientation:	
8557 BLACK OLIVE CT and HAZEL AVE				\$7,000.00
13719	No Sidewalk, Curb Ramp Not Required	NW		\$0.00
13717	Curb Ramp Required	SE		\$7,000.00
13718	No Sidewalk, Curb Ramp Not Required	SW		\$0.00

Total Cost for Street: BLUE MOUNTAIN WAY			\$1,500.00
Intersection ID and Street Names:	Type:	Orientation:	
8558 BLUE MOUNTAIN WAY and CEDAR POINT WAY			\$1,500.00
23203	Parallel	NE	\$500.00
23204	Parallel	NW	\$500.00
23202	Parallel	SE	\$500.00

Total Cost for Street: FITCH WAY			\$0.00
Intersection ID and Street Names:	Type:	Orientation:	
8560 FITCH WAY and LA SIERRA DR			\$0.00
15945	No Sidewalk, Curb Ramp Not Required	NE	\$0.00
15946	No Sidewalk, Curb Ramp Not Required	NW	\$0.00
15944	No Sidewalk, Curb Ramp Not Required	SE	\$0.00
15947	No Sidewalk, Curb Ramp Not Required	SW	\$0.00

Total Cost for Street: CURRAGH DOWNS DR			\$0.00
Intersection ID and Street Names:	Type:	Orientation:	
8563 CURRAGH DOWNS DR and LAKE NIMBUS DR			\$0.00
29536	No Sidewalk, Curb Ramp Not Required	E	\$0.00
29535	No Sidewalk, Curb Ramp Not Required	N	\$0.00
29537	No Sidewalk, Curb Ramp Not Required	S	\$0.00

Total Cost for Street: NORTHROP AVE			\$500.00
Intersection ID and Street Names:	Type:	Orientation:	
8564 NORTHROP AVE and WATT AVE			\$500.00
210	Perpendicular	NW	\$0.00
209	Parallel	SE	\$500.00
208	Perpendicular	SW	\$0.00

Total Cost for Street: MARCHITA WAY			\$14,000.00
Intersection ID and Street Names:	Type:	Orientation:	
8566 MARCHITA WAY and MOODY LN			\$14,000.00
16912	Curb Ramp Required	NE	\$7,000.00
16911	Curb Ramp Required	SW	\$7,000.00

Total Cost for Street: DEVONSHIRE RD			\$0.00
Intersection ID and Street Names:	Type:	Orientation:	

8567	DEVONSHIRE RD	and	MAPLEWOOD LN		\$0.00
	17113	No Sidewalk, Curb Ramp Not Required	NE		\$0.00
	17114	No Sidewalk, Curb Ramp Not Required	SE		\$0.00
	17115	No Sidewalk, Curb Ramp Not Required	SW		\$0.00

Total Cost for Street: ARROWROOT CIR				\$28,000.00
--------------------------------------	--	--	--	-------------

Intersection ID and Street Names:	Type:	Orientation:
-----------------------------------	-------	--------------

8568	ARROWROOT CIR	and	GREAT VALLEY DR		\$28,000.00
	25886	Parallel	NE		\$7,000.00
	25885	Parallel	NW		\$7,000.00
	25887	Parallel	SE		\$7,000.00
	25884	Parallel	SW		\$7,000.00

Total Cost for Street: LLANO LN				\$7,000.00
---------------------------------	--	--	--	------------

Intersection ID and Street Names:	Type:	Orientation:
-----------------------------------	-------	--------------

8569	LLANO LN	and	NEW YORK AVE		\$7,000.00
	8453	Curb Ramp Required	NW		\$7,000.00
	8451	No Sidewalk, Curb Ramp Not Required	SE		\$0.00
	8452	No Sidewalk, Curb Ramp Not Required	SW		\$0.00

Total Cost for Street: LINDALE DR				\$14,500.00
-----------------------------------	--	--	--	-------------

Intersection ID and Street Names:	Type:	Orientation:
-----------------------------------	-------	--------------

8570	LINDALE DR	and	RIMROCK DR		\$14,500.00
	10140	Parallel	NE		\$7,000.00
	10139	Parallel	NW		\$500.00
	10141	Perpendicular	SE		\$3,000.00
	10142	Parallel	SSW		\$3,500.00
	10143	Parallel	WSW		\$500.00

Total Cost for Street: BRETT DR				\$21,000.00
---------------------------------	--	--	--	-------------

Intersection ID and Street Names:	Type:	Orientation:
-----------------------------------	-------	--------------

8571	BRETT DR	and	MOORPARK WAY		\$21,000.00
	9606	Curb Ramp Required	NW		\$7,000.00
	9605	Curb Ramp Required	SE		\$7,000.00
	9604	Curb Ramp Required	SW		\$7,000.00

Total Cost for Street: HAVELOK ST				\$21,000.00
-----------------------------------	--	--	--	-------------

Intersection ID and Street Names:	Type:	Orientation:
-----------------------------------	-------	--------------

8572	HAVELOK ST	and	SHELBORN CT		\$21,000.00
------	------------	-----	-------------	--	-------------

Sacramento County

Access Compliance Survey Report - Curb Ramps

Cost Summary

13746	Perpendicular	NE	\$7,000.00
13745	Perpendicular	NW	\$7,000.00
13747	Curb Ramp Required	SE	\$7,000.00

Total Cost for Street:	CHAMPLAIN LN	\$14,000.00
-------------------------------	---------------------	--------------------

Intersection ID and Street Names:	Type:	Orientation:
-----------------------------------	-------	--------------

8573	CHAMPLAIN LN and GAYLOR WAY		\$14,000.00
4665	Parallel	NE	\$7,000.00
4664	Parallel	SE	\$7,000.00
4663	No Sidewalk, Curb Ramp Not Required	SW	\$0.00

Total Cost for Street:	AMADOR VALLEY CT	\$21,000.00
-------------------------------	-------------------------	--------------------

Intersection ID and Street Names:	Type:	Orientation:
-----------------------------------	-------	--------------

8574	AMADOR VALLEY CT and NAPA VALLEY WAY		\$21,000.00
21817	Perpendicular	NE	\$7,000.00
21819	Curb Ramp Required	NW	\$7,000.00
21818	Perpendicular	SE	\$7,000.00

Total Cost for Street:	20TH AVE	\$21,000.00
-------------------------------	-----------------	--------------------

Intersection ID and Street Names:	Type:	Orientation:
-----------------------------------	-------	--------------

8575	20TH AVE and PLUMAS CT		\$21,000.00
850	Curb Ramp Required	NE	\$7,000.00
849	Curb Ramp Required	NW	\$7,000.00
133049	Curb Ramp Required	SE	\$7,000.00

Total Cost for Street:	AERONAUTIC WAY	\$21,000.00
-------------------------------	-----------------------	--------------------

Intersection ID and Street Names:	Type:	Orientation:
-----------------------------------	-------	--------------

8576	AERONAUTIC WAY and FLIGHT DECK CT		\$21,000.00
28145	Perpendicular	NW	\$7,000.00
28143	Curb Ramp Required	SE	\$7,000.00
28144	Perpendicular	SW	\$7,000.00

Total Cost for Street:	A ST	
-------------------------------	-------------	--

Intersection ID and Street Names:	Type:	Orientation:
-----------------------------------	-------	--------------

8577	A ST and LURA WAY		
8040	Driveway	N	

Total Cost for Street: ALMOND AVE			\$22,000.00
Intersection ID and Street Names:	Type:	Orientation:	
8579 ALMOND AVE and CENTRAL AVE			\$22,000.00
22071	Pedestrian Pad	ENE	\$3,000.00
22072	Pedestrian Pad	ESE	\$3,000.00
22070	Pedestrian Pad	NNE	\$2,500.00
22069	Parallel	NW	\$3,500.00
22073	Pedestrian Pad	SSE	\$3,000.00
22068	Parallel	SW	\$7,000.00
Total Cost for Street: BRAHMIN WAY			\$21,000.00
Intersection ID and Street Names:	Type:	Orientation:	
8581 BRAHMIN WAY and WETHERSFIELD DR			\$21,000.00
25148	Parallel	NE	\$7,000.00
25146	Parallel	SE	\$7,000.00
25147	Curb Ramp Required	SW	\$7,000.00
Total Cost for Street: DAVIDSON DR			\$21,000.00
Intersection ID and Street Names:	Type:	Orientation:	
8582 DAVIDSON DR and DELANEY DR			\$21,000.00
19981	Curb Ramp Required	NE	\$7,000.00
19982	Curb Ramp Required	NW	\$7,000.00
19980	Curb Ramp Required	SE	\$7,000.00
Total Cost for Street: HEATHER GROVE CT			\$21,000.00
Intersection ID and Street Names:	Type:	Orientation:	
8583 HEATHER GROVE CT and VISALIA WAY			\$21,000.00
30265	Curb Ramp Required	NE	\$7,000.00
30264	Perpendicular	SW	\$14,000.00
Total Cost for Street: GARIBALDI ST			\$21,000.00
Intersection ID and Street Names:	Type:	Orientation:	
8584 GARIBALDI ST and LANTANA AVE			\$21,000.00
2132	Curb Ramp Required	NW	\$7,000.00
132929	Curb Ramp Required	SE	\$7,000.00
2131	Curb Ramp Required	SW	\$7,000.00

Total Cost for Street: DE COSTA AVE			\$28,000.00
Intersection ID and Street Names:	Type:	Orientation:	
8586 DE COSTA AVE and EASTERN AVE			\$28,000.00
8775	Parallel	NE	\$7,000.00
8776	Parallel	NW	\$7,000.00
8774	Parallel	SE	\$7,000.00
8777	Parallel	SW	\$7,000.00
Total Cost for Street: BARRISTER LN			\$14,000.00
Intersection ID and Street Names:	Type:	Orientation:	
8587 BARRISTER LN and MARTSMITH WAY			\$14,000.00
13840	Parallel	NE	\$7,000.00
13839	No Sidewalk, Curb Ramp Not Required	NW	\$0.00
13841	Parallel	SE	\$7,000.00
13838	No Sidewalk, Curb Ramp Not Required	SW	\$0.00
Total Cost for Street: BREVARD DR			\$28,000.00
Intersection ID and Street Names:	Type:	Orientation:	
8589 BREVARD DR and WENTE WAY			\$28,000.00
31783	Perpendicular	NE	\$7,000.00
31784	Perpendicular	NW	\$7,000.00
31782	Perpendicular	SE	\$7,000.00
31781	Perpendicular	SW	\$7,000.00
Total Cost for Street: ASHWORTH WAY			\$21,000.00
Intersection ID and Street Names:	Type:	Orientation:	
8591 ASHWORTH WAY and BEAUMERE WAY			\$21,000.00
4504	Curb Ramp Required	NE	\$7,000.00
4503	Curb Ramp Required	SE	\$7,000.00
4502	Curb Ramp Required	SW	\$7,000.00
Total Cost for Street: SOTNIP RD			\$7,000.00
Intersection ID and Street Names:	Type:	Orientation:	
8593 SOTNIP RD and TUNIS RD			\$7,000.00
134189	Curb Ramp Required	SE	\$7,000.00

Total Cost for Street: CARIBOU RIDGE WAY				\$17,000.00
Intersection ID and Street Names:		Type:	Orientation:	
8594 CARIBOU RIDGE WAY and		GAZELLE RIDGE WAY		\$17,000.00
5091	Parallel	NW	\$7,000.00	
5090	Parallel	SE	\$3,000.00	
5089	Parallel	SW	\$7,000.00	
Total Cost for Street: BRANDYWINE CT				\$21,000.00
Intersection ID and Street Names:		Type:	Orientation:	
8595 BRANDYWINE CT and		RUSTIC RD		\$21,000.00
4804	Parallel	E	\$7,000.00	
4805	Parallel	N	\$7,000.00	
4806	Parallel	W	\$7,000.00	
Total Cost for Street: SKYWALKER CT				\$28,000.00
Intersection ID and Street Names:		Type:	Orientation:	
8596 SKYWALKER CT and		SUMMER CREEK CT		\$28,000.00
30813	Perpendicular	NE	\$7,000.00	
30814	Perpendicular	NW	\$7,000.00	
30812	Perpendicular	SE	\$7,000.00	
30811	Perpendicular	SW	\$7,000.00	
Total Cost for Street: KARA DR				\$21,000.00
Intersection ID and Street Names:		Type:	Orientation:	
8598 KARA DR and		MILLS GAP WAY		\$21,000.00
11511	Curb Ramp Required	NE	\$7,000.00	
11510	Perpendicular	NW	\$7,000.00	
11512	Curb Ramp Required	SW	\$7,000.00	
Total Cost for Street: FRAWLEY WAY				\$21,000.00
Intersection ID and Street Names:		Type:	Orientation:	
8600 FRAWLEY WAY and		VERNACE WAY		\$21,000.00
5772	Parallel	NE	\$7,000.00	
5771	Parallel	NW	\$7,000.00	
5770	Parallel	SW	\$7,000.00	

Total Cost for Street: 44TH ST			\$10,000.00
Intersection ID and Street Names:	Type:	Orientation:	
8602 44TH ST and PERRY AVE			\$10,000.00
727	Parallel	NE	\$2,500.00
726	Parallel	SE	\$7,000.00
725	Parallel	SW	\$500.00
Total Cost for Street: CHEVY CHASE WAY			\$17,500.00
Intersection ID and Street Names:	Type:	Orientation:	
8603 CHEVY CHASE WAY and TURNBRIDGE DR			\$17,500.00
5949	Parallel	NE	\$7,000.00
5948	Parallel	NW	\$3,500.00
5947	Parallel	SW	\$7,000.00
Total Cost for Street: NORTHAMPTON DR			\$21,000.00
Intersection ID and Street Names:	Type:	Orientation:	
8604 NORTHAMPTON DR and RUSTIC RD			\$21,000.00
4801	Parallel	NE	\$7,000.00
4802	Parallel	SE	\$7,000.00
4803	Parallel	SW	\$7,000.00
Total Cost for Street: EDISON AVE			\$21,000.00
Intersection ID and Street Names:	Type:	Orientation:	
8605 EDISON AVE and WHIZNAN ST			\$21,000.00
15198	Curb Ramp Required	NE	\$7,000.00
17367	Curb Ramp Required	NW	\$7,000.00
17366	Curb Ramp Required	S	\$7,000.00
Total Cost for Street: HURLEY WAY			\$0.00
Intersection ID and Street Names:	Type:	Orientation:	
8606 HURLEY WAY and SHADOWGLEN RD			\$0.00
2762	No Sidewalk, Curb Ramp Not Required	NE	\$0.00
2763	No Sidewalk, Curb Ramp Not Required	NW	\$0.00
2761	No Sidewalk, Curb Ramp Not Required	SE	\$0.00
2764	No Sidewalk, Curb Ramp Not Required	SW	\$0.00

Total Cost for Street: LENHART RD			\$14,000.00
Intersection ID and Street Names:	Type:	Orientation:	
8607 LENHART RD and ROESBORO CIR			\$14,000.00
30803	Parallel	NE	\$3,500.00
30804	Parallel	NW	\$3,500.00
30802	Curb Ramp Required	SE	\$7,000.00
Total Cost for Street: GABELI DR			\$21,000.00
Intersection ID and Street Names:	Type:	Orientation:	
8608 GABELI DR and SIERRA SUNSET DR			\$21,000.00
30887	Curb Ramp Required	NW	\$7,000.00
30885	Perpendicular	SE	\$7,000.00
30886	Perpendicular	SW	\$7,000.00
Total Cost for Street: BEECH AVE			\$14,000.00
Intersection ID and Street Names:	Type:	Orientation:	
8609 BEECH AVE and KONA WAY			\$14,000.00
17679	Parallel	NE	\$7,000.00
17678	No Sidewalk, Curb Ramp Not Required	NW	\$0.00
17680	Parallel	SE	\$7,000.00
Total Cost for Street: DIAMOND ROCK DR			\$28,000.00
Intersection ID and Street Names:	Type:	Orientation:	
8610 DIAMOND ROCK DR and GOLDEN RING WAY			\$28,000.00
28324	Parallel	NE	\$7,000.00
28325	Parallel	NW	\$7,000.00
28327	Parallel	SE	\$7,000.00
28326	Parallel	SW	\$7,000.00
Total Cost for Street: COYLE AVE			\$21,000.00
Intersection ID and Street Names:	Type:	Orientation:	
8611 COYLE AVE and MILLBURN ST			\$21,000.00
3282	Curb Ramp Required	NE	\$7,000.00
3281	Curb Ramp Required	SE	\$7,000.00
3280	Curb Ramp Required	SW	\$7,000.00

Total Cost for Street: COLUMBINE WAY			\$28,000.00
Intersection ID and Street Names:	Type:	Orientation:	
8612 COLUMBINE WAY and DENVER DR			\$28,000.00
3046	Curb Ramp Required	NE	\$7,000.00
3047	Curb Ramp Required	NW	\$7,000.00
3049	Curb Ramp Required	SE	\$7,000.00
3048	Curb Ramp Required	SW	\$7,000.00
Total Cost for Street: CRISTO DR			\$21,000.00
Intersection ID and Street Names:	Type:	Orientation:	
8616 CRISTO DR and GRAPE RIDGE CT			\$21,000.00
34294	Parallel	NW	\$7,000.00
34292	Parallel	SE	\$7,000.00
34293	Parallel	SW	\$7,000.00
Total Cost for Street: ARBARDEE DR			\$4,500.00
Intersection ID and Street Names:	Type:	Orientation:	
8617 ARBARDEE DR and BLINMAN WAY			\$4,500.00
13729	Parallel	NE	\$500.00
13730	Parallel	NW	\$500.00
13731	Parallel	SW	\$3,500.00
Total Cost for Street: BAINBRIDGE DR			\$21,000.00
Intersection ID and Street Names:	Type:	Orientation:	
8618 BAINBRIDGE DR and FAIR PLAY DR			\$21,000.00
12804	Curb Ramp Required	NW	\$7,000.00
12806	Curb Ramp Required	SE	\$7,000.00
12805	Curb Ramp Required	SW	\$7,000.00
Total Cost for Street: FORRESTER WAY			\$28,000.00
Intersection ID and Street Names:	Type:	Orientation:	
8620 FORRESTER WAY and PALMERSON DR			\$28,000.00
6265	Perpendicular	NE	\$7,000.00
6081	Parallel	NNE	\$7,000.00
6082	Perpendicular	NNW	\$7,000.00
6266	Perpendicular	SE	\$7,000.00

Total Cost for Street: MONTVILLE CT			\$21,000.00
Intersection ID and Street Names:	Type:	Orientation:	
8621 MONTVILLE CT and SWINDON WAY			\$21,000.00
6392	Perpendicular	NE	\$7,000.00
6391	Perpendicular	NW	\$7,000.00
6393	Curb Ramp Required	SE	\$7,000.00
Total Cost for Street: CORTE LEONE WAY			\$21,000.00
Intersection ID and Street Names:	Type:	Orientation:	
8622 CORTE LEONE WAY and GOLD RUN AVE			\$21,000.00
14310	Curb Ramp Required	NE	\$7,000.00
14309	Curb Ramp Required	NW	\$7,000.00
14308	Curb Ramp Required	SW	\$7,000.00
Total Cost for Street: HOWARD ST			\$7,000.00
Intersection ID and Street Names:	Type:	Orientation:	
8623 HOWARD ST and ROBERTS AVE			\$7,000.00
24485	Parallel	NE	\$7,000.00
24486	No Sidewalk, Curb Ramp Not Required	NW	\$0.00
24487	No Sidewalk, Curb Ramp Not Required	SW	\$0.00
Total Cost for Street: ARDEN WAY			\$28,000.00
Intersection ID and Street Names:	Type:	Orientation:	
8624 ARDEN WAY and BELL ST			\$28,000.00
1780	Perpendicular	NE	\$7,000.00
1781	Perpendicular	NW	\$7,000.00
1779	Perpendicular	SE	\$7,000.00
1778	Perpendicular	SW	\$7,000.00
Total Cost for Street: ROCKWOOD DR			\$0.00
Intersection ID and Street Names:	Type:	Orientation:	
8625 ROCKWOOD DR and ROLLING HILLS RD			\$0.00
16079	No Sidewalk, Curb Ramp Not Required	NW	\$0.00
16080	No Sidewalk, Curb Ramp Not Required	SE	\$0.00
16078	No Sidewalk, Curb Ramp Not Required	SW	\$0.00

Total Cost for Street: ARDEN WAY			\$8,500.00
Intersection ID and Street Names:	Type:	Orientation:	
8626 ARDEN WAY and HILDALE RD			\$8,500.00
133517	Parallel	NE	\$2,500.00
133516	Parallel	SE	\$2,500.00
133515	Parallel	SW	\$3,500.00

Total Cost for Street: COMFORT CT			\$8,000.00
Intersection ID and Street Names:	Type:	Orientation:	
8627 COMFORT CT and HOMESWEET WAY			\$8,000.00
8216	Curb Ramp Required	NW	\$7,000.00
8214	Parallel	SE	\$500.00
8215	Parallel	SW	\$500.00

Total Cost for Street: ESSEY CIR			\$17,000.00
Intersection ID and Street Names:	Type:	Orientation:	
8629 ESSEY CIR and WOODRING DR			\$17,000.00
25055	Parallel	E	\$3,500.00
25056	Parallel	S	\$7,000.00
25057	Perpendicular	W	\$6,500.00

Total Cost for Street: FALCON VIEW DR			\$21,000.00
Intersection ID and Street Names:	Type:	Orientation:	
8631 FALCON VIEW DR and PORTO PINO WAY			\$21,000.00
6119	Curb Ramp Required	NE	\$7,000.00
6117	Parallel	NW	\$7,000.00
6118	Parallel	SW	\$7,000.00

Total Cost for Street: CREEK ESTATES WAY			\$21,000.00
Intersection ID and Street Names:	Type:	Orientation:	
8632 CREEK ESTATES WAY and SILVER MEADOW WAY			\$21,000.00
34276	Parallel	NE	\$7,000.00
34275	Parallel	NW	\$7,000.00
34277	Parallel	SE	\$7,000.00

Total Cost for Street: DISHERS WAY			\$21,000.00
Intersection ID and Street Names:	Type:	Orientation:	

8634	DISHERS WAY	and	PEPPERRIDGE DR		\$21,000.00
	20207	Parallel		NE	\$7,000.00
	20206	Parallel		NW	\$7,000.00
	20205	Parallel		S	\$7,000.00

Total Cost for Street:	COURTLAND LN	\$21,000.00
-------------------------------	---------------------	--------------------

Intersection ID and Street Names:	Type:	Orientation:
-----------------------------------	-------	--------------

8638	COURTLAND LN	and	MISSION AVE		\$21,000.00
	15286	Curb Ramp Required		NE	\$7,000.00
	15285	Curb Ramp Required		SE	\$7,000.00
	15287	Curb Ramp Required		W	\$7,000.00

Total Cost for Street:	A ST	\$21,000.00
-------------------------------	-------------	--------------------

Intersection ID and Street Names:	Type:	Orientation:
-----------------------------------	-------	--------------

8639	A ST	and	S HAVEN DR		\$21,000.00
	8038	Curb Ramp Required		NE	\$7,000.00
	8037	Curb Ramp Required		NW	\$7,000.00
	8039	Curb Ramp Required		SW	\$7,000.00

Total Cost for Street:	COPPER PENNY DR	\$6,500.00
-------------------------------	------------------------	-------------------

Intersection ID and Street Names:	Type:	Orientation:
-----------------------------------	-------	--------------

8640	COPPER PENNY DR	and	ELVERTA RD		\$6,500.00
	28321	Parallel		SE	\$3,500.00
	28320	Parallel		SW	\$3,000.00

Total Cost for Street:	LUCCHESI DR	\$24,500.00
-------------------------------	--------------------	--------------------

Intersection ID and Street Names:	Type:	Orientation:
-----------------------------------	-------	--------------

8643	LUCCHESI DR	and	WATERMAN RD		\$24,500.00
	134399	Parallel		NNW	\$7,000.00
	134400	Parallel		NW	\$7,000.00
	134402	Parallel		SSW	\$3,500.00
	134401	Parallel		SW	\$7,000.00

Total Cost for Street:	DUNNBURY WAY	\$21,000.00
-------------------------------	---------------------	--------------------

Intersection ID and Street Names:	Type:	Orientation:
-----------------------------------	-------	--------------

8645	DUNNBURY WAY	and	KIMBLEWICK WAY		\$21,000.00
	11390	Perpendicular		NE	\$7,000.00
	11389	Perpendicular		NW	\$7,000.00
	11391	Curb Ramp Required		SE	\$7,000.00

Total Cost for Street: STENCAR DR			\$4,000.00
Intersection ID and Street Names:	Type:	Orientation:	
8647 STENCAR DR and WINDING WAY			\$4,000.00
8416	No Sidewalk, Curb Ramp Not Required	NW	\$0.00
8414	Parallel	SE	\$3,500.00
8415	Parallel	SW	\$500.00

Total Cost for Street: PAXTON CT			\$21,000.00
Intersection ID and Street Names:	Type:	Orientation:	
8648 PAXTON CT and WINDING WAY			\$21,000.00
1187	Curb Ramp Required	NE	\$7,000.00
1188	Curb Ramp Required	NW	\$7,000.00
133131	Curb Ramp Required	SE	\$7,000.00

Total Cost for Street: MORCOTT WAY			\$12,500.00
Intersection ID and Street Names:	Type:	Orientation:	
8650 MORCOTT WAY and OVERTON WAY			\$12,500.00
34037	Parallel	N	\$2,500.00
34038	Parallel	SE	\$7,000.00
34039	Parallel	SW	\$3,000.00

Total Cost for Street: GREEN TOP WAY			\$21,000.00
Intersection ID and Street Names:	Type:	Orientation:	
8652 GREEN TOP WAY and OLD ORCHARD WAY			\$21,000.00
18952	Perpendicular	E	\$7,000.00
18953	Curb Ramp Required	NW	\$7,000.00
18951	Perpendicular	SW	\$7,000.00

Total Cost for Street: FAWN TRAIL WAY			\$21,000.00
Intersection ID and Street Names:	Type:	Orientation:	
8653 FAWN TRAIL WAY and WATERBUCK CT			\$21,000.00
5285	Parallel	NW	\$7,000.00
5287	Parallel	SE	\$7,000.00
5286	Parallel	SW	\$7,000.00

Total Cost for Street: EL CAMINO AVE			\$6,500.00
Intersection ID and Street Names:	Type:	Orientation:	

8654 EL CAMINO AVE and KENT DR				\$6,500.00
19389	Parallel	NE		\$500.00
19388	Parallel	NW		\$3,000.00
19390	Parallel	SW		\$3,000.00

Total Cost for Street: ESCALLONIA DR				\$21,000.00
--------------------------------------	--	--	--	-------------

Intersection ID and Street Names:	Type:	Orientation:
-----------------------------------	-------	--------------

8655 ESCALLONIA DR and MYRTUS CT				\$21,000.00
18764	Curb Ramp Required	E		\$7,000.00
18765	Perpendicular	S		\$7,000.00
18766	Perpendicular	W		\$7,000.00

Total Cost for Street: CLINTON RD				\$7,000.00
-----------------------------------	--	--	--	------------

Intersection ID and Street Names:	Type:	Orientation:
-----------------------------------	-------	--------------

8657 CLINTON RD and WITTKOP WAY				\$7,000.00
1806	No Sidewalk, Curb Ramp Not Required	NE		\$0.00
1805	No Sidewalk, Curb Ramp Not Required	NW		\$0.00
1807	Curb Ramp Required	SE		\$7,000.00

Total Cost for Street: LOCKERIDGE WAY				\$21,000.00
---------------------------------------	--	--	--	-------------

Intersection ID and Street Names:	Type:	Orientation:
-----------------------------------	-------	--------------

8659 LOCKERIDGE WAY and MARKFIELD WAY				\$21,000.00
34116	Parallel	NW		\$7,000.00
34118	Parallel	SE		\$7,000.00
34117	Parallel	SW		\$7,000.00

Total Cost for Street: ASTEROID CT				\$21,000.00
------------------------------------	--	--	--	-------------

Intersection ID and Street Names:	Type:	Orientation:
-----------------------------------	-------	--------------

8663 ASTEROID CT and MILKY WAY				\$21,000.00
21939	Perpendicular	NE		\$7,000.00
21940	Perpendicular	NW		\$7,000.00
21938	Curb Ramp Required	SE		\$7,000.00

Total Cost for Street: CRESTVIEW DR				\$21,000.00
-------------------------------------	--	--	--	-------------

Intersection ID and Street Names:	Type:	Orientation:
-----------------------------------	-------	--------------

8664 CRESTVIEW DR and HEATHCLIFF DR				\$21,000.00
25595	Curb Ramp Required	NE		\$7,000.00
25596	Curb Ramp Required	SE		\$7,000.00
25597	Curb Ramp Required	W		\$7,000.00

Total Cost for Street:	EARLCORT CIR	\$21,000.00
-------------------------------	---------------------	--------------------

Intersection ID and Street Names:	Type:	Orientation:	
8665 EARLCORT CIR and FLANDERS WAY			\$21,000.00
135103	Perpendicular	E	\$7,000.00
135102	Perpendicular	S	\$7,000.00
135101	Curb Ramp Required	W	\$7,000.00

Total Cost for Street:	4TH PKWY	\$21,000.00
-------------------------------	-----------------	--------------------

Intersection ID and Street Names:	Type:	Orientation:	
8666 4TH PKWY and GALAXY PKWY			\$21,000.00
5925	Curb Ramp Required	NE	\$7,000.00
5924	Curb Ramp Required	SE	\$7,000.00
5923	Curb Ramp Required	SW	\$7,000.00

Total Cost for Street:	ALMOND WAY	\$0.00
-------------------------------	-------------------	---------------

Intersection ID and Street Names:	Type:	Orientation:	
8667 ALMOND WAY and WALNUT AVE			\$0.00
18579	No Sidewalk, Curb Ramp Not Required	NE	\$0.00
18580	No Sidewalk, Curb Ramp Not Required	SE	\$0.00
18581	No Sidewalk, Curb Ramp Not Required	W	\$0.00

Total Cost for Street:	BOWERWOOD DR	\$7,000.00
-------------------------------	---------------------	-------------------

Intersection ID and Street Names:	Type:	Orientation:	
8668 BOWERWOOD DR and BRIER WAY			\$7,000.00
17195	No Sidewalk, Curb Ramp Not Required	NE	\$0.00
17194	No Sidewalk, Curb Ramp Not Required	NW	\$0.00
17196	Curb Ramp Required	SE	\$7,000.00

Total Cost for Street:	22ND AVE	\$9,500.00
-------------------------------	-----------------	-------------------

Intersection ID and Street Names:	Type:	Orientation:	
8669 22ND AVE and MARTIN LUTHER KING JR BLVD			\$9,500.00
692	Parallel	NE	\$7,000.00
691	Parallel	SE	\$2,500.00

Total Cost for Street:	BARNUM CT	\$21,000.00
-------------------------------	------------------	--------------------

Intersection ID and Street Names:	Type:	Orientation:	
8670 BARNUM CT and MIRADOR WAY			\$21,000.00

Sacramento County

Access Compliance Survey Report - Curb Ramps

Cost Summary

10130	Curb Ramp Required	NE	\$7,000.00
10131	Curb Ramp Required	NW	\$7,000.00
10132	Curb Ramp Required	SE	\$7,000.00

Total Cost for Street:	GREYHAWK CT	\$9,000.00
-------------------------------	--------------------	-------------------

Intersection ID and Street Names:	Type:	Orientation:
-----------------------------------	-------	--------------

8671 GREYHAWK CT and PALMER HOUSE DR			\$9,000.00
133230	Parallel	NW	\$3,000.00
133232	Parallel	SE	\$3,000.00
133231	Parallel	SW	\$3,000.00

Total Cost for Street:	DIANA WAY	\$14,000.00
-------------------------------	------------------	--------------------

Intersection ID and Street Names:	Type:	Orientation:
-----------------------------------	-------	--------------

8675 DIANA WAY and VENN CT			\$14,000.00
11458	No Sidewalk, Curb Ramp Not Required	NE	\$0.00
11459	Parallel	SE	\$7,000.00
11457	Parallel	SW	\$7,000.00

Total Cost for Street:	MIRA DEL RIO DR	\$1,500.00
-------------------------------	------------------------	-------------------

Intersection ID and Street Names:	Type:	Orientation:
-----------------------------------	-------	--------------

8676 MIRA DEL RIO DR and STOUGHTON WAY			\$1,500.00
28743	Parallel	NW	\$500.00
28742	Parallel	SE	\$500.00
28741	Parallel	SW	\$500.00

Total Cost for Street:	BEECH AVE	\$14,000.00
-------------------------------	------------------	--------------------

Intersection ID and Street Names:	Type:	Orientation:
-----------------------------------	-------	--------------

8678 BEECH AVE and RIDGE HILL CT			\$14,000.00
18815	No Sidewalk, Curb Ramp Not Required	NE	\$0.00
18814	Curb Ramp Required	NW	\$7,000.00
18816	Parallel	SE	\$7,000.00

Total Cost for Street:	PABLO DR	\$21,000.00
-------------------------------	-----------------	--------------------

Intersection ID and Street Names:	Type:	Orientation:
-----------------------------------	-------	--------------

8681 PABLO DR and ROCA WAY			\$21,000.00
14419	Perpendicular	NW	\$7,000.00
14421	Curb Ramp Required	SE	\$7,000.00
14420	Perpendicular	SW	\$7,000.00

Total Cost for Street:	LAWNWOOD DR	\$21,000.00
-------------------------------	--------------------	--------------------

Intersection ID and Street Names:	Type:	Orientation:	
8682 LAWNWOOD DR and PECK DR			\$21,000.00
8847	Curb Ramp Required	NE	\$7,000.00
8849	Curb Ramp Required	NW	\$7,000.00
8848	Curb Ramp Required	SE	\$7,000.00

Total Cost for Street:	KADLIN DR	\$14,000.00
-------------------------------	------------------	--------------------

Intersection ID and Street Names:	Type:	Orientation:	
8683 KADLIN DR and KINGSBRIDGE DR			\$14,000.00
34049	Perpendicular	NE	\$0.00
34052	Parallel	NW	\$7,000.00
34050	Perpendicular	SE	\$0.00
34051	Parallel	SW	\$7,000.00

Total Cost for Street:	KENNETH AVE	\$7,000.00
-------------------------------	--------------------	-------------------

Intersection ID and Street Names:	Type:	Orientation:	
8684 KENNETH AVE and MANSFIELD DR			\$7,000.00
27859	Curb Ramp Required	NE	\$7,000.00

Total Cost for Street:	ADELAIDE WAY	\$21,000.00
-------------------------------	---------------------	--------------------

Intersection ID and Street Names:	Type:	Orientation:	
8685 ADELAIDE WAY and ALEXON WAY			\$21,000.00
17465	Curb Ramp Required	E	\$7,000.00
17467	Curb Ramp Required	NW	\$7,000.00
17466	Curb Ramp Required	SW	\$7,000.00

Total Cost for Street:	APPLE BLOSSOM WAY	\$21,000.00
-------------------------------	--------------------------	--------------------

Intersection ID and Street Names:	Type:	Orientation:	
8686 APPLE BLOSSOM WAY and BECKY CT			\$21,000.00
21039	Curb Ramp Required	N	\$7,000.00
21040	Curb Ramp Required	SE	\$7,000.00
21041	Curb Ramp Required	SW	\$7,000.00

Total Cost for Street:	COBBLE CREST DR	\$28,000.00
-------------------------------	------------------------	--------------------

Intersection ID and Street Names:	Type:	Orientation:	
8687 COBBLE CREST DR and PEBBLE FIELD WAY			\$28,000.00

Sacramento County

Access Compliance Survey Report - Curb Ramps

Cost Summary

15021	Parallel	NE	\$7,000.00
15024	Parallel	NW	\$7,000.00
15022	Parallel	SE	\$7,000.00
15023	Parallel	SW	\$7,000.00

Total Cost for Street: HACKBERRY LN

Intersection ID and Street Names:	Type:	Orientation:
8689 HACKBERRY LN and KEM LN		
20638	Driveway	E

Total Cost for Street: ASCOLANO AVE**\$0.00**

Intersection ID and Street Names:	Type:	Orientation:
8690 ASCOLANO AVE and BUENA VISTA AVE		
13529	No Sidewalk, Curb Ramp Not Required	NE
13528	No Sidewalk, Curb Ramp Not Required	NW
13526	No Sidewalk, Curb Ramp Not Required	SE
13527	No Sidewalk, Curb Ramp Not Required	SW

Total Cost for Street: BEECH AVE**\$0.00**

Intersection ID and Street Names:	Type:	Orientation:
8691 BEECH AVE and BEECHCREST CT		
18841	No Sidewalk, Curb Ramp Not Required	NW
18839	No Sidewalk, Curb Ramp Not Required	SE
18840	No Sidewalk, Curb Ramp Not Required	SW

Total Cost for Street: BELL WOOD WAY**\$21,000.00**

Intersection ID and Street Names:	Type:	Orientation:
8692 BELL WOOD WAY and WOODVALE WAY		
20580	Curb Ramp Required	NE
20579	Curb Ramp Required	SE
20581	Curb Ramp Required	W

Total Cost for Street: DUDLEY BLVD

Intersection ID and Street Names:	Type:	Orientation:
8694 DUDLEY BLVD and UNNAMED RD		
24447	Driveway	NE

Total Cost for Street: BUTTERBALL WAY			\$23,500.00
Intersection ID and Street Names:	Type:	Orientation:	
8695 BUTTERBALL WAY and GALBRATH DR			\$23,500.00
11374	Parallel	NE	\$7,000.00
11377	Parallel	NW	\$7,000.00
11375	Parallel	SE	\$7,000.00
11376	Parallel	SW	\$2,500.00
Total Cost for Street: MISSION AVE			\$14,000.00
Intersection ID and Street Names:	Type:	Orientation:	
8696 MISSION AVE and SANTA LUCIA WAY			\$14,000.00
16670	Parallel	NE	\$7,000.00
16669	Parallel	SE	\$7,000.00
16668	No Sidewalk, Curb Ramp Not Required	SW	\$0.00
Total Cost for Street: BRYDON WAY			\$4,000.00
Intersection ID and Street Names:	Type:	Orientation:	
8697 BRYDON WAY and KIEFER BLVD			\$4,000.00
28845	Parallel	NW	\$3,000.00
28844	Parallel	SE	\$500.00
28843	Parallel	SW	\$500.00
Total Cost for Street: MONUMENT DR			\$16,500.00
Intersection ID and Street Names:	Type:	Orientation:	
8698 MONUMENT DR and PREDIAL WAY			\$16,500.00
14576	Curb Ramp Required	NE	\$7,000.00
14577	Parallel	SE	\$7,000.00
14578	Parallel	SW	\$2,500.00
Total Cost for Street: LAKE NATOMA DR			\$21,000.00
Intersection ID and Street Names:	Type:	Orientation:	
8699 LAKE NATOMA DR and TONKIN DR			\$21,000.00
32107	Parallel	NE	\$7,000.00
32106	Parallel	NW	\$7,000.00
32105	Parallel	SW	\$7,000.00

Total Cost for Street: BRIARBROOK CIR				\$14,000.00
Intersection ID and Street Names:		Type:	Orientation:	
8700 BRIARBROOK CIR and KENNETH AVE				\$14,000.00
27876	Perpendicular	NE		\$7,000.00
27877	Perpendicular	SE		\$7,000.00
Total Cost for Street: MARGUERITE WAY				\$14,000.00
Intersection ID and Street Names:		Type:	Orientation:	
8701 MARGUERITE WAY and MISSION AVE				\$14,000.00
17030	Curb Ramp Required	NE		\$7,000.00
17029	Curb Ramp Required	SE		\$7,000.00
17031	No Sidewalk, Curb Ramp Not Required	SW		\$0.00
Total Cost for Street: BRITTANY PARK DR				\$21,000.00
Intersection ID and Street Names:		Type:	Orientation:	
8702 BRITTANY PARK DR and SITA CT				\$21,000.00
32293	Parallel	NE		\$7,000.00
32294	Parallel	NW		\$7,000.00
32295	Curb Ramp Required	SW		\$7,000.00
Total Cost for Street: GREENHALGH LN				\$0.00
Intersection ID and Street Names:		Type:	Orientation:	
8703 GREENHALGH LN and NARANJA WAY				\$0.00
18887	No Sidewalk, Curb Ramp Not Required	NE		\$0.00
18888	No Sidewalk, Curb Ramp Not Required	NW		\$0.00
18886	No Sidewalk, Curb Ramp Not Required	SE		\$0.00
Total Cost for Street: SIMONE PL				\$21,000.00
Intersection ID and Street Names:		Type:	Orientation:	
8704 SIMONE PL and WAGON WAY				\$21,000.00
28038	Perpendicular	NE		\$7,000.00
28037	Perpendicular	SE		\$7,000.00
28036	Curb Ramp Required	SW		\$7,000.00
Total Cost for Street: FULTON AVE				\$4,500.00
Intersection ID and Street Names:		Type:	Orientation:	
8705 FULTON AVE and TOWER AVE				\$4,500.00

Sacramento County

Access Compliance Survey Report - Curb Ramps

Cost Summary

133539	Parallel	NW	\$500.00
133537	Parallel	SE	\$500.00
133538	Parallel	SW	\$3,500.00

Total Cost for Street:	ROLLING HILLS RD	\$0.00
-------------------------------	-------------------------	---------------

Intersection ID and Street Names:	Type:	Orientation:
-----------------------------------	-------	--------------

8706	ROLLING HILLS RD	and	WINDEMERE LN		\$0.00
	15978	No Sidewalk, Curb Ramp Not Required	NE		\$0.00
	15977	No Sidewalk, Curb Ramp Not Required	SE		\$0.00
	15979	No Sidewalk, Curb Ramp Not Required	SW		\$0.00

Total Cost for Street:	LA RIVIERA DR	\$28,000.00
-------------------------------	----------------------	--------------------

Intersection ID and Street Names:	Type:	Orientation:
-----------------------------------	-------	--------------

8708	LA RIVIERA DR	and	WATERTON WAY	\$28,000.00
	6960	Parallel	NE	\$7,000.00
	6961	Parallel	NW	\$7,000.00
	6963	Parallel	SE	\$7,000.00
	6962	Parallel	SW	\$7,000.00

Total Cost for Street:	CLAYDON WAY	\$21,000.00
-------------------------------	--------------------	--------------------

Intersection ID and Street Names:	Type:	Orientation:
-----------------------------------	-------	--------------

8709 CLAYDON WAY and CRONDALL DR				\$21,000.00
16405	Curb Ramp Required	NE		\$7,000.00
16404	Curb Ramp Required	NW		\$7,000.00
16403	Curb Ramp Required	SW		\$7,000.00

Total Cost for Street:	DUDLEY BLVD	
-------------------------------	--------------------	--

Intersection ID and Street Names:	Type:	Orientation:
-----------------------------------	-------	--------------

<hr/>		
8711	DUDLEY BLVD and UNNAMED RD	
<hr/>		
24448	Driveway	NE

Total Cost for Street:	KATELLA WAY	\$21,000.00
-------------------------------	--------------------	--------------------

Intersection ID and Street Names:	Type:	Orientation:
-----------------------------------	-------	--------------

8713 KATELLA WAY and KYLENCH CT				\$21,000.00
25946	Parallel	NE		\$7,000.00
25947	Parallel	NW		\$7,000.00
25948	Parallel	SW		\$7,000.00

Total Cost for Street: BEECH AVE				\$0.00
Intersection ID and Street Names:		Type:	Orientation:	
8714 BEECH AVE and KILLDEE CT				\$0.00
29788	No Sidewalk, Curb Ramp Not Required	NE		\$0.00
29787	No Sidewalk, Curb Ramp Not Required	NW		\$0.00
29786	No Sidewalk, Curb Ramp Not Required	SW		\$0.00
Total Cost for Street: 3RD PKWY				\$28,000.00
Intersection ID and Street Names:		Type:	Orientation:	
8715 3RD PKWY and SKY PKWY				\$28,000.00
5894	Curb Ramp Required	NE		\$7,000.00
5893	Curb Ramp Required	NW		\$7,000.00
5895	Curb Ramp Required	SE		\$7,000.00
5892	Curb Ramp Required	SW		\$7,000.00
Total Cost for Street: RAINBOW AVE				\$0.00
Intersection ID and Street Names:		Type:	Orientation:	
8716 RAINBOW AVE and WRIGHT ST				\$0.00
2653	No Sidewalk, Curb Ramp Not Required	NW		\$0.00
2652	No Sidewalk, Curb Ramp Not Required	SE		\$0.00
2654	No Sidewalk, Curb Ramp Not Required	SW		\$0.00
Total Cost for Street: ORCHARD WOODS CIR				\$21,000.00
Intersection ID and Street Names:		Type:	Orientation:	
8718 ORCHARD WOODS CIR and VELAGA CT				\$21,000.00
29845	Curb Ramp Required	NE		\$7,000.00
29843	Perpendicular	SE		\$7,000.00
29844	Perpendicular	SW		\$7,000.00
Total Cost for Street: GOLD EXPRESS DR				\$13,000.00
Intersection ID and Street Names:		Type:	Orientation:	
8719 GOLD EXPRESS DR and GOLDEN CENTRE LN				\$13,000.00
134690	Parallel	N		\$3,500.00
134704	Parallel	SE		\$3,500.00
134705	Parallel	SW		\$2,500.00
134689	Parallel	W		\$3,500.00

Total Cost for Street:	CUMULUS WAY	\$21,000.00
-------------------------------	--------------------	--------------------

Intersection ID and Street Names:	Type:	Orientation:	
8720 CUMULUS WAY and STRATUS DR			\$21,000.00
22041	Perpendicular	NE	\$7,000.00
22042	Perpendicular	NW	\$7,000.00
22043	Curb Ramp Required	SW	\$7,000.00

Total Cost for Street:	BAXTER WAY	\$14,000.00
-------------------------------	-------------------	--------------------

Intersection ID and Street Names:	Type:	Orientation:	
8721 BAXTER WAY and PERSHING AVE			\$14,000.00
17787	Curb Ramp Required	NE	\$7,000.00
17788	Curb Ramp Required	NW	\$7,000.00
17789	No Sidewalk, Curb Ramp Not Required	SW	\$0.00

Total Cost for Street:	RIVER OAK WAY	\$21,000.00
-------------------------------	----------------------	--------------------

Intersection ID and Street Names:	Type:	Orientation:	
8722 RIVER OAK WAY and THAMES WAY			\$21,000.00
19623	Parallel	NE	\$7,000.00
19624	Parallel	SE	\$7,000.00
19622	Parallel	SW	\$7,000.00

Total Cost for Street:	CLOTHIER WAY	\$21,000.00
-------------------------------	---------------------	--------------------

Intersection ID and Street Names:	Type:	Orientation:	
8725 CLOTHIER WAY and RIVER COLLEGE DR			\$21,000.00
21074	Perpendicular	NE	\$7,000.00
21075	Perpendicular	SE	\$7,000.00
21073	Curb Ramp Required	W	\$7,000.00

Total Cost for Street:	JEANINE DR	\$21,000.00
-------------------------------	-------------------	--------------------

Intersection ID and Street Names:	Type:	Orientation:	
8729 JEANINE DR and JEANINE DR			\$21,000.00
9674	Curb Ramp Required	NW	\$7,000.00
9673	Curb Ramp Required	SE	\$7,000.00
9672	Curb Ramp Required	SW	\$7,000.00

Total Cost for Street:	ROSEMONT DR	\$31,000.00
-------------------------------	--------------------	--------------------

Intersection ID and Street Names:	Type:	Orientation:	
-----------------------------------	-------	--------------	--

8730	ROSEMONT DR	and	TALISMAN DR		\$31,000.00
	10638	Perpendicular	NE		\$10,000.00
	10639	Parallel	NW		\$14,000.00
	10635	Parallel	SW		\$7,000.00

Total Cost for Street: ARTHUR WAY					\$0.00
-----------------------------------	--	--	--	--	--------

Intersection ID and Street Names:	Type:	Orientation:
-----------------------------------	-------	--------------

8731	ARTHUR WAY	and	ROLAND RD		\$0.00
	19233	No Sidewalk, Curb Ramp Not Required	NE		\$0.00
	19232	No Sidewalk, Curb Ramp Not Required	SE		\$0.00
	19231	No Sidewalk, Curb Ramp Not Required	SW		\$0.00

Total Cost for Street: SPENGLER DR					\$28,000.00
------------------------------------	--	--	--	--	-------------

Intersection ID and Street Names:	Type:	Orientation:
-----------------------------------	-------	--------------

8732	SPENGLER DR	and	WHEATLAND DR		\$28,000.00
	29992	Perpendicular	NE		\$7,000.00
	29993	Perpendicular	NW		\$7,000.00
	29991	Perpendicular	SE		\$7,000.00
	29994	Perpendicular	SW		\$7,000.00

Total Cost for Street: BURLEWOOD CT					\$28,000.00
-------------------------------------	--	--	--	--	-------------

Intersection ID and Street Names:	Type:	Orientation:
-----------------------------------	-------	--------------

8733	BURLEWOOD CT	and	DEL MESA CT		\$28,000.00
	15393	Curb Ramp Required	NE		\$7,000.00
	15394	Curb Ramp Required	NW		\$7,000.00
	15396	Curb Ramp Required	SE		\$7,000.00
	15395	Curb Ramp Required	SW		\$7,000.00

Total Cost for Street: POKER LN					\$17,500.00
---------------------------------	--	--	--	--	-------------

Intersection ID and Street Names:	Type:	Orientation:
-----------------------------------	-------	--------------

8734	POKER LN	and	WESTBOURNE WAY		\$17,500.00
	5184	Parallel	NW		\$3,500.00
	5186	Parallel	SE		\$7,000.00
	5185	Parallel	SW		\$7,000.00

Total Cost for Street: PAGEANT DR					\$21,000.00
-----------------------------------	--	--	--	--	-------------

Intersection ID and Street Names:	Type:	Orientation:
-----------------------------------	-------	--------------

8735	PAGEANT DR	and	PARFAIT DR		\$21,000.00
	9329	Perpendicular	NE		\$7,000.00

Sacramento County

Access Compliance Survey Report - Curb Ramps

Cost Summary

9328	Perpendicular	NW	\$7,000.00
9330	Curb Ramp Required	SE	\$7,000.00
Total Cost for Street: GREENACRES WAY			\$7,500.00
Intersection ID and Street Names: Type: Orientation:			
8737 GREENACRES WAY and KENDRICK WAY			\$7,500.00
31417	Parallel	NW	\$3,500.00
31419	Parallel	SE	\$500.00
31418	Parallel	SW	\$3,500.00
Total Cost for Street: HILLTOP DR			\$21,000.00
Intersection ID and Street Names: Type: Orientation:			
8738 HILLTOP DR and OAK PARK CT			\$21,000.00
3347	Curb Ramp Required	NE	\$7,000.00
3348	Curb Ramp Required	SE	\$7,000.00
3349	Curb Ramp Required	SW	\$7,000.00
Total Cost for Street: JENNY LIND AVE			\$0.00
Intersection ID and Street Names: Type: Orientation:			
8739 JENNY LIND AVE and PALOMINO LN			\$0.00
7774	No Sidewalk, Curb Ramp Not Required	NE	\$0.00
7775	No Sidewalk, Curb Ramp Not Required	NW	\$0.00
7777	No Sidewalk, Curb Ramp Not Required	SE	\$0.00
7776	No Sidewalk, Curb Ramp Not Required	SW	\$0.00
Total Cost for Street: PICTURE WAY			\$7,000.00
Intersection ID and Street Names: Type: Orientation:			
8741 PICTURE WAY and SPARTAN WAY			\$7,000.00
9263	Parallel	NE	\$500.00
9264	Parallel	NW	\$3,000.00
9262	Parallel	SE	\$3,500.00
Total Cost for Street: MAISON WAY			\$0.00
Intersection ID and Street Names: Type: Orientation:			
8742 MAISON WAY and ROWENA WAY			\$0.00
1839	No Sidewalk, Curb Ramp Not Required	SE	\$0.00
1838	No Sidewalk, Curb Ramp Not Required	SW	\$0.00

Total Cost for Street: ANDRADE WAY				\$0.00
Intersection ID and Street Names:		Type:	Orientation:	
8743 ANDRADE WAY and BUTANO DR				\$0.00
17224	No Sidewalk, Curb Ramp Not Required	NE	\$0.00	
17223	No Sidewalk, Curb Ramp Not Required	NW	\$0.00	
17225	No Sidewalk, Curb Ramp Not Required	SE	\$0.00	
Total Cost for Street: LAUREL DR				\$0.00
Intersection ID and Street Names:		Type:	Orientation:	
8746 LAUREL DR and MORSE AVE				\$0.00
378	No Sidewalk, Curb Ramp Not Required	NE	\$0.00	
377	No Sidewalk, Curb Ramp Not Required	NW	\$0.00	
379	No Sidewalk, Curb Ramp Not Required	SE	\$0.00	
376	No Sidewalk, Curb Ramp Not Required	SW	\$0.00	
Total Cost for Street: 26TH AVE				\$21,000.00
Intersection ID and Street Names:		Type:	Orientation:	
8747 26TH AVE and 45TH ST				\$21,000.00
133050	Curb Ramp Required	NW	\$7,000.00	
964	Parallel	SE	\$7,000.00	
965	Curb Ramp Required	SW	\$7,000.00	
Total Cost for Street: LATHAM DR				\$21,000.00
Intersection ID and Street Names:		Type:	Orientation:	
8748 LATHAM DR and LATHAM DR				\$21,000.00
2864	Curb Ramp Required	NE	\$7,000.00	
2863	Curb Ramp Required	NW	\$7,000.00	
2865	Curb Ramp Required	SE	\$7,000.00	
Total Cost for Street: LAWNWOOD DR				\$21,000.00
Intersection ID and Street Names:		Type:	Orientation:	
8749 LAWNWOOD DR and RICHMAN WAY				\$21,000.00
8991	Curb Ramp Required	NW	\$7,000.00	
8990	Curb Ramp Required	SE	\$7,000.00	
8989	Curb Ramp Required	SW	\$7,000.00	

Total Cost for Street: LEMON COVE CT				\$28,000.00
Intersection ID and Street Names:		Type:	Orientation:	
8750 LEMON COVE CT and ORANGE COVE CT				\$28,000.00
31866	Perpendicular	NE	\$7,000.00	
31867	Perpendicular	NW	\$7,000.00	
31865	Perpendicular	SE	\$7,000.00	
31864	Perpendicular	SW	\$7,000.00	
Total Cost for Street: BELLSBRAE DR				\$21,000.00
Intersection ID and Street Names:		Type:	Orientation:	
8751 BELLSBRAE DR and SHANDWICK DR				\$21,000.00
6377	Perpendicular	NE	\$7,000.00	
6376	Perpendicular	NW	\$7,000.00	
6378	Curb Ramp Required	SE	\$7,000.00	
Total Cost for Street: ADELHEID WAY				\$21,000.00
Intersection ID and Street Names:		Type:	Orientation:	
8752 ADELHEID WAY and IRELAND ST				\$21,000.00
22999	Curb Ramp Required	NE	\$7,000.00	
23000	Curb Ramp Required	NW	\$7,000.00	
22998	Curb Ramp Required	S	\$7,000.00	
Total Cost for Street: MICHELLE DR				\$7,000.00
Intersection ID and Street Names:		Type:	Orientation:	
8754 MICHELLE DR and WRIGHT ST				\$7,000.00
19240	No Sidewalk, Curb Ramp Not Required	NE	\$0.00	
19241	No Sidewalk, Curb Ramp Not Required	SE	\$0.00	
19242	Curb Ramp Required	SW	\$7,000.00	
Total Cost for Street: MARIALAINA CT				\$21,000.00
Intersection ID and Street Names:		Type:	Orientation:	
8755 MARIALAINA CT and PEKOE WAY				\$21,000.00
31678	Parallel	NE	\$7,000.00	
31677	Parallel	NW	\$3,500.00	
31679	Parallel	SE	\$7,000.00	
31680	Parallel	SW	\$3,500.00	

Total Cost for Street: MILLBURN ST			\$21,000.00
Intersection ID and Street Names:	Type:	Orientation:	
8756 MILLBURN ST and REXFORD WAY			\$21,000.00
3297	Parallel	NE	\$7,000.00
3298	Parallel	SE	\$7,000.00
3299	Parallel	SW	\$7,000.00

Total Cost for Street: BLACK HILLS WAY			\$21,000.00
Intersection ID and Street Names:	Type:	Orientation:	
8757 BLACK HILLS WAY and HYANNIS WAY			\$21,000.00
28787	Curb Ramp Required	NE	\$7,000.00
28789	Curb Ramp Required	SE	\$7,000.00
28788	Curb Ramp Required	W	\$7,000.00

Total Cost for Street: OLIVEGATE DR			\$21,000.00
Intersection ID and Street Names:	Type:	Orientation:	
8758 OLIVEGATE DR and STONEWALL DR			\$21,000.00
3087	Parallel	NW	\$7,000.00
3085	Parallel	SE	\$7,000.00
3086	Parallel	SW	\$7,000.00

Total Cost for Street: PALMERSON DR			\$17,000.00
Intersection ID and Street Names:	Type:	Orientation:	
8759 PALMERSON DR and SOLITUDE CT			\$17,000.00
5508	Parallel	NE	\$7,000.00
5507	Parallel	SE	\$7,000.00
5506	Parallel	SW	\$3,000.00

Total Cost for Street: BELLA PALAZZO CT			\$14,000.00
Intersection ID and Street Names:	Type:	Orientation:	
8760 BELLA PALAZZO CT and CENTRAL AVE			\$14,000.00
31269	No Sidewalk, Curb Ramp Not Required	NE	\$0.00
31268	Parallel	SE	\$7,000.00
31267	Parallel	SW	\$7,000.00

Total Cost for Street: SYLVESTER WAY			\$21,000.00
Intersection ID and Street Names:	Type:	Orientation:	

8761	SYLVESTER WAY	and	WOODLEIGH DR		\$21,000.00
	134022		Curb Ramp Required	NE	\$7,000.00
	134023		Curb Ramp Required	SE	\$7,000.00
	134024		Curb Ramp Required	SW	\$7,000.00

Total Cost for Street: GARFIELD AVE				\$21,000.00
--	--	--	--	--------------------

Intersection ID and Street Names:	Type:	Orientation:
-----------------------------------	-------	--------------

8763	GARFIELD AVE	and	SILVER STRAND WAY		\$21,000.00
	13493		Curb Ramp Required	NW	\$7,000.00
	13495		Curb Ramp Required	SE	\$7,000.00
	13494		Curb Ramp Required	SW	\$7,000.00

Total Cost for Street: I 80 EB MADISON AVE				\$46,000.00
---	--	--	--	--------------------

Intersection ID and Street Names:	Type:	Orientation:
-----------------------------------	-------	--------------

8765	I 80 EB MADISON AVE	and	MADISON AVE		\$46,000.00
	14265		Parallel	E	\$2,500.00
	14270		Parallel	N	\$7,000.00
	14272		Parallel	NE	\$3,500.00
	14271		Parallel	NNE	\$3,500.00
	14273		Parallel	NNW	\$3,500.00
	14274		Perpendicular	NW	\$6,500.00
	14267		Parallel	S	\$3,500.00
	14266		Perpendicular	SE	\$2,500.00
	14268		Perpendicular	SSW	\$6,500.00
	14269		Parallel	SW	\$7,000.00

Total Cost for Street: LINDA RIO DR				\$8,000.00
--	--	--	--	-------------------

Intersection ID and Street Names:	Type:	Orientation:
-----------------------------------	-------	--------------

8768	LINDA RIO DR	and	MIRA DEL RIO DR		\$8,000.00
	28746		Parallel	NW	\$500.00
	28745		Parallel	SE	\$500.00
	28744		Parallel	SW	\$7,000.00

Total Cost for Street: MYRNA WAY				\$21,000.00
---	--	--	--	--------------------

Intersection ID and Street Names:	Type:	Orientation:
-----------------------------------	-------	--------------

8769	MYRNA WAY	and	ROBIE LEE WAY		\$21,000.00
	15185		Curb Ramp Required	N	\$7,000.00
	17350		Perpendicular	SE	\$7,000.00
	15186		Perpendicular	SW	\$7,000.00

Total Cost for Street: PINE BARRENS WAY			\$28,000.00
Intersection ID and Street Names:	Type:	Orientation:	
8770 PINE BARRENS WAY and QUAKER RIDGE WAY			\$28,000.00
34412	Parallel	NE	\$7,000.00
34413	Parallel	NW	\$7,000.00
34415	Parallel	SE	\$7,000.00
34414	Parallel	SW	\$7,000.00
Total Cost for Street: DEVERON WAY			\$0.00
Intersection ID and Street Names:	Type:	Orientation:	
8771 DEVERON WAY and HICKORY AVE			\$0.00
22146	No Sidewalk, Curb Ramp Not Required	NE	\$0.00
22147	No Sidewalk, Curb Ramp Not Required	NW	\$0.00
22145	No Sidewalk, Curb Ramp Not Required	SE	\$0.00
Total Cost for Street: BRAMBLE BUSH CIR			\$17,500.00
Intersection ID and Street Names:	Type:	Orientation:	
8774 BRAMBLE BUSH CIR and FOUNTAINHEAD CT			\$17,500.00
6618	Parallel	NE	\$7,000.00
6617	Parallel	SE	\$7,000.00
6616	Parallel	SW	\$3,500.00
Total Cost for Street: BEACHWOOD DR			\$21,000.00
Intersection ID and Street Names:	Type:	Orientation:	
8778 BEACHWOOD DR and LAKE NATOMA DR			\$21,000.00
32576	Parallel	NE	\$7,000.00
32577	Parallel	SE	\$7,000.00
32578	Parallel	SW	\$7,000.00
Total Cost for Street: MIDTOWN DR			\$14,000.00
Intersection ID and Street Names:	Type:	Orientation:	
8780 MIDTOWN DR and U ST			\$14,000.00
19958	Perpendicular	NE	\$7,000.00
19959	Perpendicular	NW	\$7,000.00
19960	No Sidewalk, Curb Ramp Not Required	SW	\$0.00

Total Cost for Street: PALM ST				\$20,000.00
Intersection ID and Street Names:		Type:	Orientation:	
8781 PALM ST and UNNAMED RD				\$20,000.00
32513	Curb Ramp Required	NE	\$7,000.00	
32514	Perpendicular	SE	\$6,500.00	
32515	Perpendicular	SW	\$6,500.00	
Total Cost for Street: COPPERTREE WAY				\$21,000.00
Intersection ID and Street Names:		Type:	Orientation:	
8782 COPPERTREE WAY and COPPERTREE WAY				\$21,000.00
20807	Curb Ramp Required	E	\$7,000.00	
20805	Perpendicular	NW	\$7,000.00	
20806	Perpendicular	SW	\$7,000.00	
Total Cost for Street: EASTERN AVE				\$0.00
Intersection ID and Street Names:		Type:	Orientation:	
8783 EASTERN AVE and VULCAN DR				\$0.00
15890	No Sidewalk, Curb Ramp Not Required	NE	\$0.00	
15891	No Sidewalk, Curb Ramp Not Required	SE	\$0.00	
15892	No Sidewalk, Curb Ramp Not Required	SW	\$0.00	
Total Cost for Street: ANTELOPE RUN DR				\$16,500.00
Intersection ID and Street Names:		Type:	Orientation:	
8784 ANTELOPE RUN DR and ANTLER RUN PL				\$16,500.00
5080	Parallel	NE	\$2,500.00	
5082	Parallel	NW	\$7,000.00	
5081	Parallel	SE	\$7,000.00	
Total Cost for Street: BROOKSIDE WAY				\$0.00
Intersection ID and Street Names:		Type:	Orientation:	
8785 BROOKSIDE WAY and GRANT AVE				\$0.00
25757	No Sidewalk, Curb Ramp Not Required	N	\$0.00	
25756	No Sidewalk, Curb Ramp Not Required	SE	\$0.00	
25755	No Sidewalk, Curb Ramp Not Required	SW	\$0.00	
Total Cost for Street: 7TH ST				\$0.00
Intersection ID and Street Names:		Type:	Orientation:	

8786 7TH ST and N ST				\$0.00
23565	No Sidewalk, Curb Ramp Not Required	NE		\$0.00
23566	No Sidewalk, Curb Ramp Not Required	SE		\$0.00
23567	No Sidewalk, Curb Ramp Not Required	SW		\$0.00

Total Cost for Street: CALDERA WAY				\$21,000.00
------------------------------------	--	--	--	-------------

Intersection ID and Street Names:	Type:	Orientation:
-----------------------------------	-------	--------------

8787 CALDERA WAY and HEIRLOOM WAY				\$21,000.00
7501	Perpendicular	NE		\$7,000.00
7502	Perpendicular	NW		\$7,000.00
7500	Curb Ramp Required	SE		\$7,000.00

Total Cost for Street: GARFIELD AVE				\$21,000.00
-------------------------------------	--	--	--	-------------

Intersection ID and Street Names:	Type:	Orientation:
-----------------------------------	-------	--------------

8788 GARFIELD AVE and VERNER AVE				\$21,000.00
13481	No Sidewalk, Curb Ramp Not Required	NE		\$0.00
13480	Curb Ramp Required	NW		\$7,000.00
13482	Curb Ramp Required	SE		\$7,000.00
13479	Curb Ramp Required	SW		\$7,000.00

Total Cost for Street: JASON WAY				\$21,000.00
----------------------------------	--	--	--	-------------

Intersection ID and Street Names:	Type:	Orientation:
-----------------------------------	-------	--------------

8790 JASON WAY and LEQUEL WAY				\$21,000.00
15144	Perpendicular	NE		\$7,000.00
15145	Perpendicular	NW		\$7,000.00
15146	Curb Ramp Required	S		\$7,000.00

Total Cost for Street: FINLANDIA WAY				\$21,000.00
--------------------------------------	--	--	--	-------------

Intersection ID and Street Names:	Type:	Orientation:
-----------------------------------	-------	--------------

8792 FINLANDIA WAY and KIPLING DR				\$21,000.00
135698	Curb Ramp Required	NE		\$7,000.00
135697	Curb Ramp Required	NW		\$7,000.00
135696	Curb Ramp Required	SW		\$7,000.00

Total Cost for Street: 46TH AVE				\$17,500.00
---------------------------------	--	--	--	-------------

Intersection ID and Street Names:	Type:	Orientation:
-----------------------------------	-------	--------------

8794 46TH AVE and MARTIN LUTHER KING JR BLVD				\$17,500.00
134997	Parallel	NW		\$3,500.00
134999	Parallel	SSW		\$7,000.00

134998	Parallel	SW	\$7,000.00
--------	----------	----	------------

Total Cost for Street: CARSON WAY**\$25,500.00**

Intersection ID and Street Names:	Type:	Orientation:	
8796 CARSON WAY and FULTON AVE			\$25,500.00
19431	Parallel	ENE	\$3,500.00
19432	Parallel	ESE	\$500.00
19430	Parallel	NNE	\$7,000.00
19429	Parallel	NNW	\$3,500.00
19440	Parallel	SSE	\$3,500.00
19427	Parallel	SW	\$7,000.00
19428	Parallel	WNW	\$500.00

Total Cost for Street: CATALINA DR**\$19,500.00**

Intersection ID and Street Names:	Type:	Orientation:	
8797 CATALINA DR and EL CAMINO AVE			\$19,500.00
16765	Perpendicular	NE	\$6,500.00
16766	Blended Transition	NW	\$7,000.00
16768	Parallel	SE	\$2,500.00
16767	Parallel	SW	\$3,500.00

Total Cost for Street: HEMLOCK ST

Intersection ID and Street Names:	Type:	Orientation:	
8799 HEMLOCK ST and UNNAMED RD			
21148	Driveway	E	

Total Cost for Street: EASTERN AVE**\$0.00**

Intersection ID and Street Names:	Type:	Orientation:	
8800 EASTERN AVE and RAND LN			\$0.00
24025	No Sidewalk, Curb Ramp Not Required	NE	\$0.00
24027	No Sidewalk, Curb Ramp Not Required	NW	\$0.00
24026	No Sidewalk, Curb Ramp Not Required	SE	\$0.00

Total Cost for Street: SUN MAIDEN WAY**\$14,000.00**

Intersection ID and Street Names:	Type:	Orientation:	
8801 SUN MAIDEN WAY and SUN MAIDEN WAY			\$14,000.00
12393	No Sidewalk, Curb Ramp Not Required	NE	\$0.00
12392	Perpendicular	SE	\$7,000.00
12391	Perpendicular	SW	\$7,000.00

Total Cost for Street:	MORSE AVE	\$7,500.00
-------------------------------	------------------	-------------------

Intersection ID and Street Names:	Type:	Orientation:	
8802 MORSE AVE and TRUSSEL WAY			\$7,500.00
354	Parallel	NE	\$500.00
355	Parallel	SE	\$7,000.00

Total Cost for Street:	GOLD COUNTRY BLVD	\$27,000.00
-------------------------------	--------------------------	--------------------

Intersection ID and Street Names:	Type:	Orientation:	
8805 GOLD COUNTRY BLVD and HAZEL AVE			\$27,000.00
134785	Perpendicular	ENE	\$2,500.00
134786	Perpendicular	ESE	\$6,500.00
136875	Perpendicular	N	\$2,500.00
134784	Perpendicular	NNE	\$2,500.00
134787	Perpendicular	SSE	\$6,500.00
134788	Perpendicular	SW	\$6,500.00

Total Cost for Street:	CASTLE ST	\$14,000.00
-------------------------------	------------------	--------------------

Intersection ID and Street Names:	Type:	Orientation:	
8806 CASTLE ST and PALM AVE			\$14,000.00
25320	Curb Ramp Required	NE	\$7,000.00
25319	Curb Ramp Required	NW	\$7,000.00
25321	No Sidewalk, Curb Ramp Not Required	SE	\$0.00
25322	No Sidewalk, Curb Ramp Not Required	SW	\$0.00

Total Cost for Street:	ARMITAGE WAY	\$21,000.00
-------------------------------	---------------------	--------------------

Intersection ID and Street Names:	Type:	Orientation:	
8807 ARMITAGE WAY and BELLINGRATH DR			\$21,000.00
21449	Curb Ramp Required	NE	\$7,000.00
21448	Curb Ramp Required	NW	\$7,000.00
21447	Curb Ramp Required	SW	\$7,000.00

Total Cost for Street:	FULTON AVE	
-------------------------------	-------------------	--

Intersection ID and Street Names:	Type:	Orientation:	
8808 FULTON AVE and FULTON SQUARE LN			
19466	Driveway	NW	

Total Cost for Street:	CORINNE DR	\$0.00
-------------------------------	-------------------	---------------

Intersection ID and Street Names:	Type:	Orientation:	
8810 CORINNE DR and STEVE WAY			\$0.00
17697	No Sidewalk, Curb Ramp Not Required	E	\$0.00
17696	No Sidewalk, Curb Ramp Not Required	N	\$0.00
17698	No Sidewalk, Curb Ramp Not Required	S	\$0.00

Total Cost for Street:	ALTA ARDEN EXPY	\$7,000.00
-------------------------------	------------------------	-------------------

Intersection ID and Street Names:	Type:	Orientation:	
8811 ALTA ARDEN EXPY and MARKSTON RD			\$7,000.00
1773	Perpendicular	NE	\$7,000.00
1772	No Sidewalk, Curb Ramp Not Required	NW	\$0.00

Total Cost for Street:	GORDON DR	\$4,500.00
-------------------------------	------------------	-------------------

Intersection ID and Street Names:	Type:	Orientation:	
8812 GORDON DR and NINA WAY			\$4,500.00
2033	Parallel	NE	\$500.00
2032	Parallel	SE	\$500.00
132904	Parallel	SW	\$3,500.00

Total Cost for Street:	3RD PKWY	\$21,000.00
-------------------------------	-----------------	--------------------

Intersection ID and Street Names:	Type:	Orientation:	
8813 3RD PKWY and SATELLITE PKWY			\$21,000.00
5898	Curb Ramp Required	E	\$7,000.00
5896	Curb Ramp Required	S	\$7,000.00
5897	Curb Ramp Required	W	\$7,000.00

Total Cost for Street:	MONUMENT DR	\$12,000.00
-------------------------------	--------------------	--------------------

Intersection ID and Street Names:	Type:	Orientation:	
8814 MONUMENT DR and REGARD WAY			\$12,000.00
14682	Parallel	NE	\$7,000.00
14681	Parallel	SE	\$2,500.00
14680	Parallel	SW	\$2,500.00

Total Cost for Street:	DEALYNN ST	\$21,000.00
-------------------------------	-------------------	--------------------

Intersection ID and Street Names:	Type:	Orientation:	
8815 DEALYNN ST and RAMON DR			\$21,000.00

Sacramento County

Access Compliance Survey Report - Curb Ramps

Cost Summary

1437	Curb Ramp Required	NE	\$7,000.00
1436	Curb Ramp Required	NW	\$7,000.00
133150	Curb Ramp Required	SE	\$7,000.00

Total Cost for Street:	MAYHEW RD	\$7,500.00
-------------------------------	------------------	-------------------

Intersection ID and Street Names:		Type:	Orientation:
8816 MAYHEW RD and N KIEFER BLVD			\$7,500.00
22280	Parallel	NW	\$500.00
22278	Parallel	SE	\$3,500.00
22279	Parallel	SW	\$3,500.00

Total Cost for Street:	HESPER WAY	\$21,000.00
-------------------------------	-------------------	--------------------

Intersection ID and Street Names:		Type:	Orientation:	
8817 HESPER WAY and SYLVESTER WAY				\$21,000.00
3353	Curb Ramp Required	NE		\$7,000.00
3354	Curb Ramp Required	NW		\$7,000.00
3355	Curb Ramp Required	SW		\$7,000.00

Total Cost for Street:	MORSE AVE	\$0.00
-------------------------------	------------------	---------------

Intersection ID and Street Names:		Type:	Orientation:
8818 MORSE AVE and SOMERSET RD			\$0.00
2683	No Sidewalk, Curb Ramp Not Required	NE	\$0.00
2682	No Sidewalk, Curb Ramp Not Required	NW	\$0.00
2684	No Sidewalk, Curb Ramp Not Required	SE	\$0.00

Total Cost for Street:	MCCLOUD DR	\$14,000.00
-------------------------------	-------------------	--------------------

Intersection ID and Street Names:		Type:	Orientation:	
8819	MCCLOUD DR and VILLA DR			\$14,000.00
	9822	Perpendicular	NE	\$7,000.00
	9821	Perpendicular	NW	\$7,000.00
	9823	No Sidewalk, Curb Ramp Not Required	SW	\$0.00

Total Cost for Street:	FARMINGTON WAY	\$21,000.00
-------------------------------	-----------------------	--------------------

Intersection ID and Street Names:		Type:	Orientation:
8821 FARMINGTON WAY and STOCKER WAY			\$21,000.00
8980	Curb Ramp Required	NE	\$7,000.00
8982	Curb Ramp Required	NW	\$7,000.00
8981	Curb Ramp Required	SW	\$7,000.00

Total Cost for Street: OAK COVE CT			\$21,000.00
Intersection ID and Street Names:	Type:	Orientation:	
8824 OAK COVE CT and OAKCREEK COVE WAY			\$21,000.00
22016	Parallel	NE	\$7,000.00
22015	Parallel	SE	\$7,000.00
22014	Parallel	SW	\$7,000.00
Total Cost for Street: LUNA BAY WAY			\$21,000.00
Intersection ID and Street Names:	Type:	Orientation:	
8825 LUNA BAY WAY and SIENNA SAND DR			\$21,000.00
134420	Parallel	NE	\$7,000.00
134421	Parallel	SE	\$7,000.00
134422	Parallel	WSW	\$7,000.00
Total Cost for Street: AMITY PL			\$21,000.00
Intersection ID and Street Names:	Type:	Orientation:	
8826 AMITY PL and ROARING CAMP DR			\$21,000.00
22684	Perpendicular	E	\$7,000.00
22685	Perpendicular	N	\$7,000.00
22686	Curb Ramp Required	W	\$7,000.00
Total Cost for Street: SCOTSWOOD WAY			\$17,000.00
Intersection ID and Street Names:	Type:	Orientation:	
8827 SCOTSWOOD WAY and WOODSTONE PL			\$17,000.00
5424	Parallel	NE	\$7,000.00
5423	Parallel	NW	\$3,000.00
5422	Parallel	SW	\$7,000.00
Total Cost for Street: 20TH AVE			\$14,000.00
Intersection ID and Street Names:	Type:	Orientation:	
8828 20TH AVE and E NICHOLS AVE			\$14,000.00
778	Parallel	NE	\$7,000.00
779	Parallel	NW	\$7,000.00
Total Cost for Street: LINNET CT			\$21,000.00
Intersection ID and Street Names:	Type:	Orientation:	
8829 LINNET CT and WYCOMBE DR			\$21,000.00

Sacramento County

Access Compliance Survey Report - Curb Ramps

Cost Summary

16509	Curb Ramp Required	NE	\$7,000.00
16510	Curb Ramp Required	NW	\$7,000.00
16511	Curb Ramp Required	SE	\$7,000.00

Total Cost for Street:	BLACK EAGLE DR	\$21,000.00
-------------------------------	-----------------------	--------------------

Intersection ID and Street Names:	Type:	Orientation:
-----------------------------------	-------	--------------

8830 BLACK EAGLE DR and LA MADERA WAY			\$21,000.00
20169	Parallel	NE	\$7,000.00
20168	Parallel	NW	\$7,000.00
20170	Curb Ramp Required	SW	\$7,000.00

Total Cost for Street:	MARCONI AVE	\$0.00
-------------------------------	--------------------	---------------

Intersection ID and Street Names:	Type:	Orientation:
-----------------------------------	-------	--------------

8831 MARCONI AVE and RALSTON RD			\$0.00
2585	No Sidewalk, Curb Ramp Not Required	NE	\$0.00
2584	No Sidewalk, Curb Ramp Not Required	SE	\$0.00
2583	No Sidewalk, Curb Ramp Not Required	SW	\$0.00

Total Cost for Street:	POMEGRANATE AVE	\$21,000.00
-------------------------------	------------------------	--------------------

Intersection ID and Street Names:	Type:	Orientation:
-----------------------------------	-------	--------------

8833 POMEGRANATE AVE and SOULES WAY			\$21,000.00
3481	Curb Ramp Required	NW	\$7,000.00
3483	Perpendicular	SE	\$7,000.00
3482	Perpendicular	SW	\$7,000.00

Total Cost for Street:	CHICAGO AVE	\$27,000.00
-------------------------------	--------------------	--------------------

Intersection ID and Street Names:	Type:	Orientation:
-----------------------------------	-------	--------------

8834 CHICAGO AVE and MADISON AVE			\$27,000.00
11670	Perpendicular	NE	\$7,000.00
11671	Pedestrian Pad Required	NW	\$3,000.00
11669	Perpendicular	SE	\$7,000.00
11667	Perpendicular	SSW	\$7,000.00
11668	Pedestrian Pad Required	SW	\$3,000.00

Total Cost for Street:	BONNET CT	\$21,000.00
-------------------------------	------------------	--------------------

Intersection ID and Street Names:	Type:	Orientation:
-----------------------------------	-------	--------------

8835 BONNET CT and VALMONTE DR			\$21,000.00
19726	Curb Ramp Required	NE	\$7,000.00
19727	Curb Ramp Required	NW	\$7,000.00

19728	Curb Ramp Required	SW	\$7,000.00
-------	--------------------	----	------------

Total Cost for Street:	CHENU AVE	\$0.00
-------------------------------	------------------	---------------

Intersection ID and Street Names:	Type:	Orientation:
-----------------------------------	-------	--------------

8836	CHENU AVE and WALTON WAY	\$0.00
------	--------------------------	--------

19300	No Sidewalk, Curb Ramp Not Required	NE	\$0.00
-------	-------------------------------------	----	--------

19299	No Sidewalk, Curb Ramp Not Required	NW	\$0.00
-------	-------------------------------------	----	--------

19298	No Sidewalk, Curb Ramp Not Required	SE	\$0.00
-------	-------------------------------------	----	--------

Total Cost for Street:	ALATERNA CT	\$21,000.00
-------------------------------	--------------------	--------------------

Intersection ID and Street Names:	Type:	Orientation:
-----------------------------------	-------	--------------

8837	ALATERNA CT and LONICERA DR	\$21,000.00
------	-----------------------------	-------------

28009	Perpendicular	NE	\$7,000.00
-------	---------------	----	------------

28010	Perpendicular	SE	\$7,000.00
-------	---------------	----	------------

28011	Curb Ramp Required	SW	\$7,000.00
-------	--------------------	----	------------

Total Cost for Street:	ANDANTE DR	\$21,000.00
-------------------------------	-------------------	--------------------

Intersection ID and Street Names:	Type:	Orientation:
-----------------------------------	-------	--------------

8839	ANDANTE DR and BACH CT	\$21,000.00
------	------------------------	-------------

25967	Parallel	NW	\$7,000.00
-------	----------	----	------------

25969	Parallel	SE	\$7,000.00
-------	----------	----	------------

25968	Parallel	SW	\$7,000.00
-------	----------	----	------------

Total Cost for Street:	CLEMENT CIR	\$28,000.00
-------------------------------	--------------------	--------------------

Intersection ID and Street Names:	Type:	Orientation:
-----------------------------------	-------	--------------

8840	CLEMENT CIR and MCCLINTOCK WAY	\$28,000.00
------	--------------------------------	-------------

9099	Perpendicular	NE	\$7,000.00
------	---------------	----	------------

9098	Perpendicular	NW	\$7,000.00
------	---------------	----	------------

9100	Perpendicular	SE	\$7,000.00
------	---------------	----	------------

9101	Perpendicular	SW	\$7,000.00
------	---------------	----	------------

Total Cost for Street:	CENTRAL AVE	\$21,000.00
-------------------------------	--------------------	--------------------

Intersection ID and Street Names:	Type:	Orientation:
-----------------------------------	-------	--------------

8842	CENTRAL AVE and MIRWOOD CT	\$21,000.00
------	----------------------------	-------------

29649	Curb Ramp Required	N	\$7,000.00
-------	--------------------	---	------------

29647	Curb Ramp Required	S	\$7,000.00
-------	--------------------	---	------------

29648	Curb Ramp Required	W	\$7,000.00
-------	--------------------	---	------------

Total Cost for Street: CANARY DR			\$28,000.00
Intersection ID and Street Names:	Type:	Orientation:	
8843 CANARY DR and N HAVEN DR			\$28,000.00
8046	Curb Ramp Required	NE	\$7,000.00
8045	Curb Ramp Required	NW	\$7,000.00
8047	Curb Ramp Required	SE	\$7,000.00
8044	Curb Ramp Required	SW	\$7,000.00
Total Cost for Street: MADISON AVE			\$21,000.00
Intersection ID and Street Names:	Type:	Orientation:	
8845 MADISON AVE and RENICK WAY			\$21,000.00
7725	Curb Ramp Required	N	\$7,000.00
7724	Curb Ramp Required	SE	\$7,000.00
7723	Curb Ramp Required	SW	\$7,000.00
Total Cost for Street: DOVE DR			\$17,500.00
Intersection ID and Street Names:	Type:	Orientation:	
8846 DOVE DR and GAIL WAY			\$17,500.00
25332	Parallel	NE	\$7,000.00
25333	Parallel	SE	\$3,500.00
25334	Curb Ramp Required	W	\$7,000.00
Total Cost for Street: HESPER WAY			\$21,000.00
Intersection ID and Street Names:	Type:	Orientation:	
8848 HESPER WAY and HILLTOP DR			\$21,000.00
3352	Curb Ramp Required	NW	\$7,000.00
3350	Curb Ramp Required	SE	\$7,000.00
3351	Curb Ramp Required	SW	\$7,000.00
Total Cost for Street: CENTRAL AVE			\$0.00
Intersection ID and Street Names:	Type:	Orientation:	
8849 CENTRAL AVE and PECAN AVE			\$0.00
18985	No Sidewalk, Curb Ramp Not Required	NE	\$0.00
18984	No Sidewalk, Curb Ramp Not Required	NW	\$0.00
18982	No Sidewalk, Curb Ramp Not Required	SE	\$0.00
18983	No Sidewalk, Curb Ramp Not Required	SW	\$0.00

Total Cost for Street: IVY CREEK DR			\$21,000.00
Intersection ID and Street Names:	Type:	Orientation:	
8850 IVY CREEK DR and SUNDOWNER CT			\$21,000.00
30902	Curb Ramp Required	NE	\$7,000.00
30900	Perpendicular	SE	\$7,000.00
30901	Perpendicular	SW	\$7,000.00

Total Cost for Street: MCKAY ST			\$21,000.00
Intersection ID and Street Names:	Type:	Orientation:	
8851 MCKAY ST and TREECREST AVE			\$21,000.00
11817	Curb Ramp Required	NW	\$7,000.00
11819	Perpendicular	SE	\$7,000.00
11818	Perpendicular	SW	\$7,000.00

Total Cost for Street: GOLD HAVEN CT			\$21,000.00
Intersection ID and Street Names:	Type:	Orientation:	
8852 GOLD HAVEN CT and NEW ALBION DR			\$21,000.00
22634	Parallel	NW	\$7,000.00
22636	Parallel	SE	\$7,000.00
22635	Parallel	SW	\$7,000.00

Total Cost for Street: DENA WAY			\$21,000.00
Intersection ID and Street Names:	Type:	Orientation:	
8854 DENA WAY and DENA WAY			\$21,000.00
20858	Perpendicular	NE	\$7,000.00
20859	Perpendicular	NW	\$7,000.00
20857	Curb Ramp Required	S	\$7,000.00

Total Cost for Street: LAKE NIMBUS DR			\$21,000.00
Intersection ID and Street Names:	Type:	Orientation:	
8858 LAKE NIMBUS DR and SWALLOW WAY			\$21,000.00
29830	Parallel	NE	\$7,000.00
29829	Parallel	NW	\$7,000.00
29831	Parallel	SE	\$7,000.00

Total Cost for Street: BIG SKY DR			\$28,000.00
Intersection ID and Street Names:	Type:	Orientation:	

8859	BIG SKY DR	and	BOULDER CREEK WAY		\$28,000.00
	23766		Parallel	NE	\$7,000.00
	23767		Perpendicular	NW	\$7,000.00
	23769		Perpendicular	SE	\$7,000.00
	23768		Perpendicular	SW	\$7,000.00

Total Cost for Street: SUMMER FALLS CIR				\$20,500.00
--	--	--	--	--------------------

Intersection ID and Street Names:	Type:	Orientation:
-----------------------------------	-------	--------------

8860	SUMMER FALLS CIR	and	SUMMER SUNSET DR		\$20,500.00
	30790		Parallel	NE	\$7,000.00
	30791		Parallel	SE	\$7,000.00
	30792		Perpendicular	SW	\$6,500.00

Total Cost for Street: SHENANDOAH DR				\$21,000.00
---	--	--	--	--------------------

Intersection ID and Street Names:	Type:	Orientation:
-----------------------------------	-------	--------------

8861	SHENANDOAH DR	and	SILVER STRAND WAY		\$21,000.00
	13263		Curb Ramp Required	NE	\$7,000.00
	13264		Curb Ramp Required	NW	\$7,000.00
	13265		Curb Ramp Required	SE	\$7,000.00

Total Cost for Street: REDWATER DR				\$13,500.00
---	--	--	--	--------------------

Intersection ID and Street Names:	Type:	Orientation:
-----------------------------------	-------	--------------

8863	REDWATER DR	and	SIMI VALLEY WAY		\$13,500.00
	6481		Parallel	NW	\$3,000.00
	6479		Parallel	SE	\$7,000.00
	6480		Parallel	SW	\$3,500.00

Total Cost for Street: DALKEITH WAY				\$21,000.00
--	--	--	--	--------------------

Intersection ID and Street Names:	Type:	Orientation:
-----------------------------------	-------	--------------

8864	DALKEITH WAY	and	DALKEITH WAY		\$21,000.00
	6333		Perpendicular	NE	\$7,000.00
	6332		Perpendicular	NW	\$7,000.00
	6334		Curb Ramp Required	SW	\$7,000.00

Total Cost for Street: 44TH AVE				\$21,000.00
--	--	--	--	--------------------

Intersection ID and Street Names:	Type:	Orientation:
-----------------------------------	-------	--------------

8865	44TH AVE	and	DONNELLY LN		\$21,000.00
	133051		Curb Ramp Required	NW	\$7,000.00
	2217		Curb Ramp Required	SE	\$7,000.00

2216	Curb Ramp Required	SW	\$7,000.00
------	--------------------	----	------------

Total Cost for Street:	PALM AVE	\$7,000.00
-------------------------------	-----------------	-------------------

Intersection ID and Street Names:	Type:	Orientation:
-----------------------------------	-------	--------------

8866	PALM AVE and SONORA WAY	\$7,000.00
------	-------------------------	------------

25507	No Sidewalk, Curb Ramp Not Required	NE	\$0.00
-------	-------------------------------------	----	--------

25508	No Sidewalk, Curb Ramp Not Required	NW	\$0.00
-------	-------------------------------------	----	--------

25509	Curb Ramp Required	S	\$7,000.00
-------	--------------------	---	------------

Total Cost for Street:	CREEK VIEW WAY	\$21,000.00
-------------------------------	-----------------------	--------------------

Intersection ID and Street Names:	Type:	Orientation:
-----------------------------------	-------	--------------

8870	CREEK VIEW WAY and HOLYOKE WAY	\$21,000.00
------	--------------------------------	-------------

15490	Curb Ramp Required	NE	\$7,000.00
-------	--------------------	----	------------

15489	Curb Ramp Required	SE	\$7,000.00
-------	--------------------	----	------------

15491	Curb Ramp Required	W	\$7,000.00
-------	--------------------	---	------------

Total Cost for Street:	COUNTRY PARK DR	\$21,000.00
-------------------------------	------------------------	--------------------

Intersection ID and Street Names:	Type:	Orientation:
-----------------------------------	-------	--------------

8871	COUNTRY PARK DR and SOUTHFIELDS CIR	\$21,000.00
------	-------------------------------------	-------------

30650	Perpendicular	NE	\$7,000.00
-------	---------------	----	------------

30649	Curb Ramp Required	NW	\$7,000.00
-------	--------------------	----	------------

30651	Perpendicular	SE	\$7,000.00
-------	---------------	----	------------

Total Cost for Street:	HIDDEN GLEN LN	\$7,000.00
-------------------------------	-----------------------	-------------------

Intersection ID and Street Names:	Type:	Orientation:
-----------------------------------	-------	--------------

8872	HIDDEN GLEN LN and PECAN AVE	\$7,000.00
------	------------------------------	------------

18980	Curb Ramp Required	NE	\$7,000.00
-------	--------------------	----	------------

18981	No Sidewalk, Curb Ramp Not Required	NW	\$0.00
-------	-------------------------------------	----	--------

18979	No Sidewalk, Curb Ramp Not Required	SE	\$0.00
-------	-------------------------------------	----	--------

Total Cost for Street:	EVELYN LN	\$7,000.00
-------------------------------	------------------	-------------------

Intersection ID and Street Names:	Type:	Orientation:
-----------------------------------	-------	--------------

8873	EVELYN LN and RIVARA CIR	
------	--------------------------	--

1502	Driveway	W	
------	----------	---	--

Total Cost for Street:	KESWICK WAY	\$21,000.00
-------------------------------	--------------------	--------------------

Intersection ID and Street Names:	Type:	Orientation:
-----------------------------------	-------	--------------

8874	KESWICK WAY and PARFAIT DR	\$21,000.00
------	----------------------------	-------------

Sacramento County

Access Compliance Survey Report - Curb Ramps

Cost Summary

9296	Curb Ramp Required	NE	\$7,000.00
9295	Perpendicular	SE	\$7,000.00
9294	Perpendicular	SW	\$7,000.00

Total Cost for Street:	BRADVIEW DR	\$14,000.00
-------------------------------	--------------------	--------------------

Intersection ID and Street Names:		Type:	Orientation:	
8875 BRADVIEW DR and KRISTI CT				\$14,000.00
134284	Parallel	NE		\$7,000.00
134283	Parallel	SE		\$7,000.00
134285	Driveway	W		

Total Cost for Street:	HUNTS RUN WAY	\$21,000.00
-------------------------------	----------------------	--------------------

Intersection ID and Street Names:		Type:	Orientation:
8877 HUNTS RUN WAY and WHITBY CT			\$21,000.00
30899	Curb Ramp Required	NE	\$7,000.00
30898	Perpendicular	SE	\$7,000.00
30897	Perpendicular	SW	\$7,000.00

Total Cost for Street:	CASHEL WAY	\$28,000.00
-------------------------------	-------------------	--------------------

Intersection ID and Street Names:		Type:	Orientation:
8878 CASHEL WAY and COLONSAY WAY			\$28,000.00
32145	Perpendicular	NE	\$7,000.00
32144	Perpendicular	NW	\$7,000.00
32142	Perpendicular	SE	\$7,000.00
32143	Perpendicular	SW	\$7,000.00

Total Cost for Street:	PASTORI WAY	\$21,000.00
-------------------------------	--------------------	--------------------

Intersection ID and Street Names:		Type:	Orientation:
8879 PASTORI WAY and PASTORI WAY			\$21,000.00
31178	Perpendicular	NE	\$7,000.00
31179	Perpendicular	NW	\$7,000.00
31180	Curb Ramp Required	SW	\$7,000.00

Total Cost for Street:	IRELAND ST	\$7,000.00
-------------------------------	-------------------	-------------------

Intersection ID and Street Names:		Type:	Orientation:
8882 IRELAND ST and PASADENA AVE			\$7,000.00
22995	No Sidewalk, Curb Ramp Not Required	N	\$0.00
22997	Curb Ramp Required	SE	\$7,000.00
22996	No Sidewalk, Curb Ramp Not Required	SW	\$0.00

Total Cost for Street: MARSHALL AVE				\$0.00
Intersection ID and Street Names:		Type:	Orientation:	
8884 MARSHALL AVE and PROSPECT DR				\$0.00
4763	No Sidewalk, Curb Ramp Not Required	NE		\$0.00
4762	No Sidewalk, Curb Ramp Not Required	NW		\$0.00
4764	No Sidewalk, Curb Ramp Not Required	SE		\$0.00
4765	No Sidewalk, Curb Ramp Not Required	SW		\$0.00
Total Cost for Street: APPLE TREE CT				\$7,000.00
Intersection ID and Street Names:		Type:	Orientation:	
8885 APPLE TREE CT and PLANTAIN CIR				\$7,000.00
31556	Curb Ramp Required	NW		\$7,000.00
31554	No Sidewalk, Curb Ramp Not Required	SE		\$0.00
31555	No Sidewalk, Curb Ramp Not Required	SW		\$0.00
Total Cost for Street: NORTH AVE				\$14,000.00
Intersection ID and Street Names:		Type:	Orientation:	
8888 NORTH AVE and SMATHERS WAY				\$14,000.00
15652	No Sidewalk, Curb Ramp Not Required	N		\$0.00
15650	Parallel	SE		\$7,000.00
15651	Parallel	SW		\$7,000.00
Total Cost for Street: ARLINGDALE CIR				\$21,000.00
Intersection ID and Street Names:		Type:	Orientation:	
8889 ARLINGDALE CIR and ELVERTA RAIL WAY				\$21,000.00
21686	Parallel	NE		\$7,000.00
21685	Parallel	NW		\$7,000.00
21687	Parallel	SE		\$7,000.00
Total Cost for Street: POLO CROSSE AVE				\$0.00
Intersection ID and Street Names:		Type:	Orientation:	
8891 POLO CROSSE AVE and TOBIANO DR				\$0.00
23137	No Sidewalk, Curb Ramp Not Required	E		\$0.00
23138	No Sidewalk, Curb Ramp Not Required	NW		\$0.00
23139	No Sidewalk, Curb Ramp Not Required	SW		\$0.00

Total Cost for Street: FRIAR TUCK WAY				\$21,000.00
Intersection ID and Street Names:		Type:	Orientation:	
8892 FRIAR TUCK WAY and RICK MARY CT				\$21,000.00
13853	Perpendicular	NE	\$7,000.00	
13852	Curb Ramp Required	NW	\$7,000.00	
13854	Perpendicular	SE	\$7,000.00	
Total Cost for Street: ELVERTA RAIL WAY				\$14,000.00
Intersection ID and Street Names:		Type:	Orientation:	
8893 ELVERTA RAIL WAY and ELVERTA RAIL WAY				\$14,000.00
21683	Curb Ramp Required	NE	\$7,000.00	
21684	Curb Ramp Required	SE	\$7,000.00	
Total Cost for Street: ESTERBROOK WAY				\$21,000.00
Intersection ID and Street Names:		Type:	Orientation:	
8894 ESTERBROOK WAY and SILVER RUN WAY				\$21,000.00
20352	Perpendicular	NE	\$7,000.00	
20353	Perpendicular	NW	\$7,000.00	
20351	Parallel	SE	\$7,000.00	
Total Cost for Street: BALMORAL DR				\$3,500.00
Intersection ID and Street Names:		Type:	Orientation:	
8896 BALMORAL DR and WATT AVE				\$3,500.00
3593	Parallel	NW	\$500.00	
3594	Parallel	SW	\$3,000.00	
Total Cost for Street: GERBER RD				
Intersection ID and Street Names:		Type:	Orientation:	
8897 GERBER RD and SAINT ANDRE LN				
136183	Driveway	N		
Total Cost for Street: EDISON AVE				\$1,000.00
Intersection ID and Street Names:		Type:	Orientation:	
8899 EDISON AVE and ROBIE LEE WAY				\$1,000.00
15184	Parallel	NE	\$500.00	
17348	Parallel	NW	\$500.00	
17349	No Sidewalk, Curb Ramp Not Required	S	\$0.00	

Total Cost for Street:		MARY LYNN LN	\$7,000.00
Intersection ID and Street Names:	Type:	Orientation:	
8900 MARY LYNN LN and RAMPART DR			\$7,000.00
2930	Curb Ramp Required	NE	\$7,000.00
2931	Driveway	S	
Total Cost for Street:		CENTRAL AVE	\$28,000.00
Intersection ID and Street Names:	Type:	Orientation:	
8901 CENTRAL AVE and WOODMORE OAKS DR			\$28,000.00
29646	Curb Ramp Required	E	\$7,000.00
29643	Parallel	N	\$7,000.00
29645	Curb Ramp Required	S	\$7,000.00
29644	Curb Ramp Required	W	\$7,000.00
Total Cost for Street:		LUMRY ST	\$21,000.00
Intersection ID and Street Names:	Type:	Orientation:	
8902 LUMRY ST and PAINTER WAY			\$21,000.00
11185	Curb Ramp Required	NW	\$7,000.00
11184	Curb Ramp Required	SE	\$7,000.00
11183	Curb Ramp Required	SW	\$7,000.00
Total Cost for Street:		ANTELOPE PARK WAY	\$7,000.00
Intersection ID and Street Names:	Type:	Orientation:	
8903 ANTELOPE PARK WAY and ELVERTA RD			\$7,000.00
135099	Parallel	SE	\$3,500.00
135100	Parallel	SW	\$3,500.00
Total Cost for Street:		CLIFFE WAY	\$21,000.00
Intersection ID and Street Names:	Type:	Orientation:	
8904 CLIFFE WAY and GORAN CT			\$21,000.00
31872	Parallel	NE	\$7,000.00
31870	Parallel	NW	\$7,000.00
31871	Parallel	SE	\$7,000.00
Total Cost for Street:		LIVOTI AVE	\$7,000.00
Intersection ID and Street Names:	Type:	Orientation:	
8906 LIVOTI AVE and YOUNGHEART LN			\$7,000.00

Sacramento County

Access Compliance Survey Report - Curb Ramps

Cost Summary

8691	Curb Ramp Required	SE	\$7,000.00
8690	Driveway	W	
Total Cost for Street: LAREDO RD			\$0.00
Intersection ID and Street Names: Type: Orientation:			
8907 LAREDO RD and MADERA RD			\$0.00
1521	No Sidewalk, Curb Ramp Not Required	SE	\$0.00
1520	No Sidewalk, Curb Ramp Not Required	SW	\$0.00
Total Cost for Street: ALTA ARDEN EXPY			\$17,000.00
Intersection ID and Street Names: Type: Orientation:			
8909 ALTA ARDEN EXPY and WATT AVE			\$17,000.00
133584	Perpendicular	NW	\$7,000.00
133582	Pedestrian Pad Required	SE	\$3,000.00
133583	Perpendicular	SW	\$7,000.00
Total Cost for Street: BELCOT RD			\$7,000.00
Intersection ID and Street Names: Type: Orientation:			
8910 BELCOT RD and COTTAGE WAY			\$7,000.00
133142	Curb Ramp Required	NW	\$7,000.00
1380	No Sidewalk, Curb Ramp Not Required	SE	\$0.00
1379	No Sidewalk, Curb Ramp Not Required	SW	\$0.00
Total Cost for Street: E STOCKTON BLVD			\$9,500.00
Intersection ID and Street Names: Type: Orientation:			
8911 E STOCKTON BLVD and STEVENSON AVE			\$9,500.00
136108	Parallel	NE	\$7,000.00
136109	Parallel	SE	\$2,500.00
Total Cost for Street: FLEDGLING CT			
Intersection ID and Street Names: Type: Orientation:			
8914 FLEDGLING CT and UNNAMED RD			
11943	Driveway	N	
Total Cost for Street: LEAFWOOD DR			\$7,500.00
Intersection ID and Street Names: Type: Orientation:			
8916 LEAFWOOD DR and STANLEY AVE			\$7,500.00
8160	No Sidewalk, Curb Ramp Not Required	NE	\$0.00

Sacramento County

Access Compliance Survey Report - Curb Ramps

Cost Summary

8161	Parallel	NW	\$500.00
8162	Parallel	SW	\$7,000.00
Total Cost for Street: ARDEN WAY			\$11,000.00
Intersection ID and Street Names:		Type:	Orientation:
8917 ARDEN WAY and WRIGHT ST			\$11,000.00
1802	Parallel	NE	\$3,500.00
1801	Parallel	NW	\$500.00
133193	Curb Ramp Required	SW	\$7,000.00
Total Cost for Street: COAN LN			\$14,000.00
Intersection ID and Street Names:		Type:	Orientation:
8918 COAN LN and HAZEL AVE			\$14,000.00
18898	No Sidewalk, Curb Ramp Not Required	NE	\$0.00
18897	Curb Ramp Required	NW	\$7,000.00
18899	No Sidewalk, Curb Ramp Not Required	SE	\$0.00
18896	Curb Ramp Required	SW	\$7,000.00
Total Cost for Street: BELL ST			\$28,000.00
Intersection ID and Street Names:		Type:	Orientation:
8919 BELL ST and WOODSTOCK WAY			\$28,000.00
1408	Curb Ramp Required	NE	\$7,000.00
1410	Parallel	NW	\$7,000.00
1409	Curb Ramp Required	SE	\$7,000.00
1411	Perpendicular	SW	\$7,000.00
Total Cost for Street: QUINN WAY			\$6,000.00
Intersection ID and Street Names:		Type:	Orientation:
8920 QUINN WAY and WATT AVE			\$6,000.00
134105	Parallel	NE	\$3,000.00
134104	Parallel	SE	\$3,000.00
Total Cost for Street: HALTER CT			\$14,000.00
Intersection ID and Street Names:		Type:	Orientation:
8921 HALTER CT and NORRIS AVE			\$14,000.00
17342	No Sidewalk, Curb Ramp Not Required	N	\$0.00
17343	Perpendicular	SE	\$7,000.00
15181	Perpendicular	SW	\$7,000.00

Total Cost for Street: 18TH AVE			\$28,000.00
Intersection ID and Street Names:	Type:	Orientation:	
8923 18TH AVE and E NICHOLS AVE			\$28,000.00
803	Perpendicular	NE	\$7,000.00
804	Perpendicular	NW	\$7,000.00
806	Curb Ramp Required	SE	\$7,000.00
805	Curb Ramp Required	SW	\$7,000.00
Total Cost for Street: LYNHURST WAY			\$21,000.00
Intersection ID and Street Names:	Type:	Orientation:	
8924 LYNHURST WAY and MEDINA WAY			\$21,000.00
7752	Curb Ramp Required	NE	\$7,000.00
7753	Curb Ramp Required	SE	\$7,000.00
7754	Curb Ramp Required	SW	\$7,000.00
Total Cost for Street: CODA LN			\$28,000.00
Intersection ID and Street Names:	Type:	Orientation:	
8925 CODA LN and PARLIAMENT CIR			\$28,000.00
19604	Parallel	NE	\$7,000.00
19605	Parallel	NW	\$7,000.00
19606	Parallel	SE	\$7,000.00
19603	Parallel	SW	\$7,000.00
Total Cost for Street: REDWOOD BURL WAY			\$21,000.00
Intersection ID and Street Names:	Type:	Orientation:	
8926 REDWOOD BURL WAY and SIENNA HILLS WAY			\$21,000.00
25818	Parallel	E	\$7,000.00
25819	Parallel	NW	\$7,000.00
25820	Parallel	SW	\$7,000.00
Total Cost for Street: LENORE WAY			\$21,000.00
Intersection ID and Street Names:	Type:	Orientation:	
8927 LENORE WAY and SHELL ST			\$21,000.00
7642	Curb Ramp Required	NE	\$7,000.00
7640	Curb Ramp Required	NW	\$7,000.00
7641	Curb Ramp Required	SW	\$7,000.00

Total Cost for Street: PALM AVE		
Intersection ID and Street Names:	Type:	Orientation:
8928 PALM AVE and UNNAMED RD		
21349	Driveway	N

Total Cost for Street: BIJAN CT			\$21,000.00
Intersection ID and Street Names:	Type:	Orientation:	
8930 BIJAN CT and OLD WINDING WAY			\$21,000.00
133750	Perpendicular	NE	\$7,000.00
133751	Perpendicular	NW	\$7,000.00
133752	Curb Ramp Required	SW	\$7,000.00

Total Cost for Street: MILMAR WAY			\$21,000.00
Intersection ID and Street Names:	Type:	Orientation:	
8932 MILMAR WAY and SAGAR AVE			\$21,000.00
20507	Curb Ramp Required	NE	\$7,000.00
20506	Curb Ramp Required	NW	\$7,000.00
20508	Curb Ramp Required	S	\$7,000.00

Total Cost for Street: AMESBURY CT			\$21,000.00
Intersection ID and Street Names:	Type:	Orientation:	
8934 AMESBURY CT and FLETCHER FARM DR			\$21,000.00
133318	Curb Ramp Required	NE	\$7,000.00
133317	Perpendicular	NW	\$7,000.00
133316	Perpendicular	SW	\$7,000.00

Total Cost for Street: HARDY ST			\$0.00
Intersection ID and Street Names:	Type:	Orientation:	
8936 HARDY ST and OAK AVE			\$0.00
27972	No Sidewalk, Curb Ramp Not Required	NE	\$0.00
27973	No Sidewalk, Curb Ramp Not Required	NW	\$0.00
27971	No Sidewalk, Curb Ramp Not Required	SE	\$0.00

Total Cost for Street: CRENSHAW WAY			\$21,000.00
Intersection ID and Street Names:	Type:	Orientation:	
8940 CRENSHAW WAY and WOODMAN WAY			\$21,000.00
6991	Curb Ramp Required	NE	\$7,000.00

Sacramento County

Access Compliance Survey Report - Curb Ramps

Cost Summary

6990	Curb Ramp Required	NW	\$7,000.00
6989	Curb Ramp Required	SW	\$7,000.00
Total Cost for Street: GANNON DR			\$21,000.00
Intersection ID and Street Names: Type: Orientation:			
8943 GANNON DR and HESKET WAY			\$21,000.00
3916	Parallel	NE	\$7,000.00
3915	Parallel	NW	\$7,000.00
3917	Parallel	SE	\$7,000.00
Total Cost for Street: CHIPPENDALE DR			\$7,000.00
Intersection ID and Street Names: Type: Orientation:			
8944 CHIPPENDALE DR and COLLEGE OAK DR			\$7,000.00
14085	No Sidewalk, Curb Ramp Not Required	NW	\$0.00
14087	No Sidewalk, Curb Ramp Not Required	SE	\$0.00
14086	Perpendicular	SW	\$7,000.00
Total Cost for Street: BUTTERFIELD WAY			\$21,000.00
Intersection ID and Street Names: Type: Orientation:			
8945 BUTTERFIELD WAY and KANSAS WAY			\$21,000.00
7387	Perpendicular	NE	\$7,000.00
7386	Perpendicular	NW	\$7,000.00
7388	Curb Ramp Required	SE	\$7,000.00
Total Cost for Street: JONAS AVE			\$7,000.00
Intersection ID and Street Names: Type: Orientation:			
8946 JONAS AVE and MAISON WAY			\$7,000.00
133196	Curb Ramp Required	NE	\$7,000.00
1840	No Sidewalk, Curb Ramp Not Required	SE	\$0.00
1841	No Sidewalk, Curb Ramp Not Required	SW	\$0.00
Total Cost for Street: CARMi ST			\$28,000.00
Intersection ID and Street Names: Type: Orientation:			
8947 CARMi ST and SAMANTHA WAY			\$28,000.00
26135	Curb Ramp Required	NE	\$7,000.00
26136	Curb Ramp Required	NW	\$7,000.00
26134	Curb Ramp Required	SE	\$7,000.00
26137	Curb Ramp Required	SW	\$7,000.00

Total Cost for Street: CASTEC DR				\$0.00
Intersection ID and Street Names:		Type:	Orientation:	
8950 CASTEC DR and SAN YSIDRO WAY				\$0.00
25	No Sidewalk, Curb Ramp Not Required	E		\$0.00
26	No Sidewalk, Curb Ramp Not Required	N		\$0.00
28	No Sidewalk, Curb Ramp Not Required	S		\$0.00
27	No Sidewalk, Curb Ramp Not Required	W		\$0.00

Total Cost for Street: SUNRISE BLVD				\$24,500.00
Intersection ID and Street Names:		Type:	Orientation:	
8953 SUNRISE BLVD and VIA ROMA DR				\$24,500.00
8638	Perpendicular	NE		\$7,000.00
8635	Parallel	NW		\$7,000.00
8637	Parallel	SE		\$3,500.00
8636	Perpendicular	SW		\$7,000.00

Total Cost for Street: BOULDER MINE WAY				\$28,000.00
Intersection ID and Street Names:		Type:	Orientation:	
8954 BOULDER MINE WAY and OLD EUREKA WAY				\$28,000.00
22736	Parallel	NE		\$7,000.00
22737	Parallel	NW		\$7,000.00
22735	Parallel	SE		\$7,000.00
22734	Parallel	SW		\$7,000.00

Total Cost for Street: LENHART RD				\$14,000.00
Intersection ID and Street Names:		Type:	Orientation:	
8955 LENHART RD and ROSEVIEW WAY				\$14,000.00
136096	No Sidewalk, Curb Ramp Not Required	NE		\$0.00
136095	Parallel	SE		\$7,000.00
136094	Parallel	SW		\$7,000.00

Total Cost for Street: BORBA WAY				\$21,000.00
Intersection ID and Street Names:		Type:	Orientation:	
8958 BORBA WAY and STAPLETON DR				\$21,000.00
133331	Curb Ramp Required	NE		\$7,000.00
133332	Perpendicular	NW		\$7,000.00
133333	Perpendicular	SW		\$7,000.00

Total Cost for Street: KONA WAY				\$21,000.00
Intersection ID and Street Names:		Type:	Orientation:	
8959 KONA WAY and NIMBUS WAY				\$21,000.00
17615	Curb Ramp Required	NW	\$7,000.00	
17617	Perpendicular	SE	\$7,000.00	
17616	Perpendicular	SW	\$7,000.00	
Total Cost for Street: FOX RIVER WAY				\$21,000.00
Intersection ID and Street Names:		Type:	Orientation:	
8961 FOX RIVER WAY and GYPSY STAR WAY				\$21,000.00
34074	Parallel	NE	\$7,000.00	
34075	Parallel	SE	\$7,000.00	
34073	Parallel	W	\$7,000.00	
Total Cost for Street: SUNSET AVE				\$0.00
Intersection ID and Street Names:		Type:	Orientation:	
8963 SUNSET AVE and TIMOTHY WAY				\$0.00
13880	No Sidewalk, Curb Ramp Not Required	NE	\$0.00	
13879	No Sidewalk, Curb Ramp Not Required	NW	\$0.00	
13878	No Sidewalk, Curb Ramp Not Required	SW	\$0.00	
Total Cost for Street: CRESCENDA LN				\$15,000.00
Intersection ID and Street Names:		Type:	Orientation:	
8965 CRESCENDA LN and MCNEELY WAY				\$15,000.00
17774	Parallel	NE	\$7,000.00	
17775	Parallel	NW	\$500.00	
17773	Parallel	SE	\$7,000.00	
17776	Parallel	SW	\$500.00	
Total Cost for Street: AMBLER ST				\$28,000.00
Intersection ID and Street Names:		Type:	Orientation:	
8966 AMBLER ST and PLATER CT				\$28,000.00
6030	Curb Ramp Required	NE	\$7,000.00	
6027	Curb Ramp Required	NW	\$7,000.00	
6029	Curb Ramp Required	SE	\$7,000.00	
6028	Curb Ramp Required	SW	\$7,000.00	

Total Cost for Street: CASH CT			\$21,000.00
Intersection ID and Street Names:	Type:	Orientation:	
8967 CASH CT and HILLTOP DR			\$21,000.00
133996	Curb Ramp Required	NW	\$7,000.00
133997	Perpendicular	SE	\$7,000.00
133995	Perpendicular	SW	\$7,000.00
Total Cost for Street: CHANTAL WAY			\$42,000.00
Intersection ID and Street Names:	Type:	Orientation:	
8968 CHANTAL WAY and SILVERLEAF WAY			\$42,000.00
32318	Parallel	NE	\$14,000.00
32319	Parallel	NW	\$14,000.00
32317	Parallel	SE	\$14,000.00
Total Cost for Street: BELL ST			\$24,000.00
Intersection ID and Street Names:	Type:	Orientation:	
8969 BELL ST and COTTAGE WAY			\$24,000.00
1372	Pedestrian Pad	ENE	\$2,500.00
1368	Parallel	ESE	\$7,000.00
1371	Pedestrian Pad	NNE	\$2,500.00
1370	Perpendicular	NNW	\$0.00
1367	Parallel	SSE	\$7,000.00
1365	Pedestrian Pad	SSW	\$2,500.00
1369	Perpendicular	WNW	\$0.00
1366	Pedestrian Pad	WSW	\$2,500.00
Total Cost for Street: DARK STAR WAY			\$21,000.00
Intersection ID and Street Names:	Type:	Orientation:	
8970 DARK STAR WAY and NORTH STAR WAY			\$21,000.00
21950	Curb Ramp Required	NW	\$7,000.00
21952	Perpendicular	SE	\$7,000.00
21951	Perpendicular	SW	\$7,000.00
Total Cost for Street: MENLO AVE			\$0.00
Intersection ID and Street Names:	Type:	Orientation:	
8972 MENLO AVE and PALOMA AVE			\$0.00
1146	No Sidewalk, Curb Ramp Not Required	NW	\$0.00
1147	No Sidewalk, Curb Ramp Not Required	SW	\$0.00

Total Cost for Street: COLONEL RD				\$0.00
Intersection ID and Street Names:		Type:	Orientation:	
8976 COLONEL RD and HENDERSON WAY				\$0.00
18509	No Sidewalk, Curb Ramp Not Required	E	\$0.00	
18507	No Sidewalk, Curb Ramp Not Required	NW	\$0.00	
18508	No Sidewalk, Curb Ramp Not Required	SW	\$0.00	
Total Cost for Street: BILLFISH WAY				\$28,000.00
Intersection ID and Street Names:		Type:	Orientation:	
8978 BILLFISH WAY and BLACK MARLIN CT				\$28,000.00
32240	Parallel	NE	\$7,000.00	
32241	Parallel	NW	\$7,000.00	
32239	Parallel	SE	\$7,000.00	
32238	Parallel	SW	\$7,000.00	
Total Cost for Street: CECILE WAY				\$21,000.00
Intersection ID and Street Names:		Type:	Orientation:	
8979 CECILE WAY and KORDES WAY				\$21,000.00
9347	Curb Ramp Required	NE	\$7,000.00	
9346	Curb Ramp Required	NW	\$7,000.00	
9348	Curb Ramp Required	SE	\$7,000.00	
Total Cost for Street: DIOCLETIAN WAY				\$21,000.00
Intersection ID and Street Names:		Type:	Orientation:	
8980 DIOCLETIAN WAY and MONDON WAY				\$21,000.00
18655	Curb Ramp Required	NE	\$7,000.00	
18656	Curb Ramp Required	NW	\$7,000.00	
18657	Curb Ramp Required	SW	\$7,000.00	
Total Cost for Street: LAMBETH WAY				\$0.00
Intersection ID and Street Names:		Type:	Orientation:	
8982 LAMBETH WAY and SHELFIELD DR				\$0.00
19544	No Sidewalk, Curb Ramp Not Required	NE	\$0.00	
19542	No Sidewalk, Curb Ramp Not Required	NW	\$0.00	
19543	No Sidewalk, Curb Ramp Not Required	SW	\$0.00	

Total Cost for Street: PARK PLACE DR			\$21,000.00
Intersection ID and Street Names:	Type:	Orientation:	
8985 PARK PLACE DR and THOR WAY			\$21,000.00
16658	Curb Ramp Required	NW	\$7,000.00
16660	Perpendicular	SE	\$7,000.00
16659	Perpendicular	SW	\$7,000.00
Total Cost for Street: COPPER CANYON WAY			\$21,000.00
Intersection ID and Street Names:	Type:	Orientation:	
8987 COPPER CANYON WAY and SPRUCE HILL CT			\$21,000.00
20196	Parallel	N	\$7,000.00
20198	Parallel	SE	\$7,000.00
20197	Parallel	SW	\$7,000.00
Total Cost for Street: LEAVITT WAY			\$21,000.00
Intersection ID and Street Names:	Type:	Orientation:	
8988 LEAVITT WAY and PALM AVE			\$21,000.00
25352	Perpendicular	NE	\$7,000.00
25353	Perpendicular	NW	\$7,000.00
25354	Curb Ramp Required	S	\$7,000.00
Total Cost for Street: SKYVIEW DR			\$21,000.00
Intersection ID and Street Names:	Type:	Orientation:	
8989 SKYVIEW DR and WOODLAKE HILLS DR			\$21,000.00
11866	Perpendicular	NE	\$7,000.00
11867	Perpendicular	NW	\$7,000.00
11865	Curb Ramp Required	SE	\$7,000.00
Total Cost for Street: PATTERSON WAY			\$2,500.00
Intersection ID and Street Names:	Type:	Orientation:	
8992 PATTERSON WAY and STOCKTON BLVD			\$2,500.00
136650	No Sidewalk, Curb Ramp Not Required	NE	\$0.00
136649	Perpendicular	SE	\$2,500.00
Total Cost for Street: RAND LN			\$0.00
Intersection ID and Street Names:	Type:	Orientation:	
8993 RAND LN and STEWART RD			\$0.00

Sacramento County

Access Compliance Survey Report - Curb Ramps

Cost Summary

12374	No Sidewalk, Curb Ramp Not Required	NE	\$0.00
12375	No Sidewalk, Curb Ramp Not Required	NW	\$0.00
12376	No Sidewalk, Curb Ramp Not Required	SW	\$0.00

Total Cost for Street:	DOVE CREEK CT	\$21,000.00
-------------------------------	----------------------	--------------------

Intersection ID and Street Names:	Type:	Orientation:
-----------------------------------	-------	--------------

8996 DOVE CREEK CT	and	SUNRISE WOODS WAY	\$21,000.00
30842	Perpendicular	NE	\$7,000.00
30841	Perpendicular	NW	\$7,000.00
30843	Curb Ramp Required	SE	\$7,000.00

Total Cost for Street:	AUBURN BLVD	
-------------------------------	--------------------	--

Intersection ID and Street Names:	Type:	Orientation:
-----------------------------------	-------	--------------

8997 AUBURN BLVD	and	MADISON AVE	
21356	Driveway	N	

Total Cost for Street:	ECLIPSE CT	\$14,500.00
-------------------------------	-------------------	--------------------

Intersection ID and Street Names:	Type:	Orientation:
-----------------------------------	-------	--------------

8998 ECLIPSE CT	and	MEDALLION WAY	\$14,500.00
9225	Parallel	NE	\$7,000.00
9224	Parallel	SE	\$500.00
9223	Parallel	SW	\$7,000.00

Total Cost for Street:	CARRWOOD ST	\$4,500.00
-------------------------------	--------------------	-------------------

Intersection ID and Street Names:	Type:	Orientation:
-----------------------------------	-------	--------------

9000 CARRWOOD ST	and	CENTRAL AVE	\$4,500.00
22064	Parallel	NE	\$500.00
22063	Parallel	NW	\$500.00
22062	Parallel	SW	\$3,500.00

Total Cost for Street:	MASSIE CIR	\$29,500.00
-------------------------------	-------------------	--------------------

Intersection ID and Street Names:	Type:	Orientation:
-----------------------------------	-------	--------------

9001 MASSIE CIR	and	STOCKTON BLVD	\$29,500.00
136059	Parallel	NE	\$3,500.00
136057	Parallel	NW	\$7,000.00
136058	Parallel	SE	\$2,500.00
136055	Parallel	SSE	\$7,000.00
136056	Parallel	SSW	\$2,500.00
136054	Parallel	SW	\$7,000.00

Total Cost for Street: DE JOHN AVE				\$14,000.00
Intersection ID and Street Names:		Type:	Orientation:	
9002 DE JOHN AVE and HOMEWOOD WAY				\$14,000.00
16897	Curb Ramp Required	NE	\$7,000.00	
16896	Curb Ramp Required	SW	\$7,000.00	
Total Cost for Street: SHENANDOAH DR				\$28,000.00
Intersection ID and Street Names:		Type:	Orientation:	
9003 SHENANDOAH DR and VERNER AVE				\$28,000.00
13273	Curb Ramp Required	NE	\$7,000.00	
13274	Curb Ramp Required	NW	\$7,000.00	
13272	Curb Ramp Required	SE	\$7,000.00	
13275	Curb Ramp Required	SW	\$7,000.00	
Total Cost for Street: NOTT LN				
Intersection ID and Street Names:		Type:	Orientation:	
9004 NOTT LN and ROCA WAY				
12574	Driveway	S		
Total Cost for Street: HEDERA CT				\$21,000.00
Intersection ID and Street Names:		Type:	Orientation:	
9005 HEDERA CT and LYONIA WAY				\$21,000.00
18741	Perpendicular	E	\$7,000.00	
18742	Perpendicular	N	\$7,000.00	
18740	Curb Ramp Required	S	\$7,000.00	
Total Cost for Street: BOWLING DR				\$21,000.00
Intersection ID and Street Names:		Type:	Orientation:	
9006 BOWLING DR and GREENWICH CIR				\$21,000.00
5955	Curb Ramp Required	NE	\$7,000.00	
5954	Curb Ramp Required	SE	\$7,000.00	
5953	Curb Ramp Required	SW	\$7,000.00	
Total Cost for Street: FOX HOLLOW LN				
Intersection ID and Street Names:		Type:	Orientation:	
9007 FOX HOLLOW LN and ROCKWOOD DR				
17100	Driveway	NE		

Total Cost for Street: CAMELLIA RD				\$0.00
Intersection ID and Street Names:		Type:	Orientation:	
9009 CAMELLIA RD and STAR RD				\$0.00
8374	No Sidewalk, Curb Ramp Not Required	NE		\$0.00
8375	No Sidewalk, Curb Ramp Not Required	SE		\$0.00
8376	No Sidewalk, Curb Ramp Not Required	SW		\$0.00
Total Cost for Street: 5TH AVE				\$14,000.00
Intersection ID and Street Names:		Type:	Orientation:	
9010 5TH AVE and K ST				\$14,000.00
23424	Curb Ramp Required	NE		\$7,000.00
23423	Curb Ramp Required	NW		\$7,000.00
23425	No Sidewalk, Curb Ramp Not Required	SE		\$0.00
23426	No Sidewalk, Curb Ramp Not Required	SW		\$0.00
Total Cost for Street: FINLANDIA WAY				\$21,000.00
Intersection ID and Street Names:		Type:	Orientation:	
9012 FINLANDIA WAY and KIPLING DR				\$21,000.00
17063	Curb Ramp Required	NE		\$7,000.00
17062	Curb Ramp Required	NW		\$7,000.00
17064	Curb Ramp Required	SE		\$7,000.00
Total Cost for Street: MAPLE GLEN RD				\$0.00
Intersection ID and Street Names:		Type:	Orientation:	
9013 MAPLE GLEN RD and ROCKWOOD DR				\$0.00
16069	No Sidewalk, Curb Ramp Not Required	NE		\$0.00
16068	No Sidewalk, Curb Ramp Not Required	NW		\$0.00
16066	No Sidewalk, Curb Ramp Not Required	SE		\$0.00
16067	No Sidewalk, Curb Ramp Not Required	SW		\$0.00
Total Cost for Street: AUTO MALL CIR				\$6,000.00
Intersection ID and Street Names:		Type:	Orientation:	
9014 AUTO MALL CIR and BIRKMONT DR				\$6,000.00
135798	Pedestrian Pad	SE		\$3,000.00
135799	Pedestrian Pad	SW		\$3,000.00

Total Cost for Street:	39TH AVE	\$21,000.00
-------------------------------	-----------------	--------------------

Intersection ID and Street Names:	Type:	Orientation:
9016 39TH AVE and 40TH ST		\$21,000.00
2090	Curb Ramp Required	NE \$7,000.00
2091	Curb Ramp Required	NW \$7,000.00
132923	Curb Ramp Required	SW \$7,000.00

Total Cost for Street:	39TH AVE	\$28,000.00
-------------------------------	-----------------	--------------------

Intersection ID and Street Names:	Type:	Orientation:
9019 39TH AVE and LAURINE WAY		\$28,000.00
2275	Curb Ramp Required	NE \$7,000.00
2274	Curb Ramp Required	NW \$7,000.00
2277	Parallel	SE \$7,000.00
2276	Curb Ramp Required	SW \$7,000.00

Total Cost for Street:	BETTY LOU DR FLORIN	
-------------------------------	----------------------------	--

Intersection ID and Street Names:	Type:	Orientation:
9021 BETTY LOU DR FLORIN and FRANUSICH AVE		
26329	Driveway	E

Total Cost for Street:	BARRACUDA WAY	\$21,000.00
-------------------------------	----------------------	--------------------

Intersection ID and Street Names:	Type:	Orientation:
9023 BARRACUDA WAY and GRAYLING WAY		\$21,000.00
6737	Curb Ramp Required	NW \$7,000.00
6735	Perpendicular	SE \$7,000.00
6736	Perpendicular	SW \$7,000.00

Total Cost for Street:	ARDENRIDGE DR	\$0.00
-------------------------------	----------------------	---------------

Intersection ID and Street Names:	Type:	Orientation:
9024 ARDENRIDGE DR and WEMBERLEY DR		\$0.00
2732	No Sidewalk, Curb Ramp Not Required	E \$0.00
2733	No Sidewalk, Curb Ramp Not Required	N \$0.00
2731	No Sidewalk, Curb Ramp Not Required	S \$0.00
2730	No Sidewalk, Curb Ramp Not Required	W \$0.00

Total Cost for Street:	CALIFORNIA AVE	\$1,000.00
-------------------------------	-----------------------	-------------------

Intersection ID and Street Names:	Type:	Orientation:
-----------------------------------	-------	--------------

9026 CALIFORNIA AVE	and	MAUER AVE		\$1,000.00
8201	Parallel	NW		\$500.00
8199	No Sidewalk, Curb Ramp Not Required	SE		\$0.00
8200	Parallel	SW		\$500.00

Total Cost for Street:	EL CAMINO AVE	\$37,000.00
-------------------------------	----------------------	--------------------

Intersection ID and Street Names:	Type:	Orientation:
-----------------------------------	-------	--------------

9028 EL CAMINO AVE	and	ETHAN WAY		\$37,000.00
136898	Island-Cut Through	ESE		\$10,000.00
136900	Parallel	NE		\$7,000.00
136899	Island-Cut Through	SE		\$10,000.00
136897	Island-Cut Through	SSE		\$10,000.00

Total Cost for Street:	SORENSEN WAY	\$21,000.00
-------------------------------	---------------------	--------------------

Intersection ID and Street Names:	Type:	Orientation:
-----------------------------------	-------	--------------

9029 SORENSON WAY	and	THOMASINO WAY		\$21,000.00
5289	Perpendicular	NW		\$7,000.00
5290	Curb Ramp Required	SE		\$7,000.00
5288	Perpendicular	SW		\$7,000.00

Total Cost for Street:	COOL WATER CT	\$28,000.00
-------------------------------	----------------------	--------------------

Intersection ID and Street Names:	Type:	Orientation:
-----------------------------------	-------	--------------

9030 COOL WATER CT	and	COUNTRY RUN WAY		\$28,000.00
6288	Perpendicular	NE		\$7,000.00
6287	Perpendicular	NW		\$7,000.00
6289	Perpendicular	SE		\$7,000.00
6290	Perpendicular	SW		\$7,000.00

Total Cost for Street:	SAGAR AVE	\$21,000.00
-------------------------------	------------------	--------------------

Intersection ID and Street Names:	Type:	Orientation:
-----------------------------------	-------	--------------

9031 SAGAR AVE	and	SCOTTY WAY		\$21,000.00
20511	Curb Ramp Required	E		\$7,000.00
20509	Curb Ramp Required	NW		\$7,000.00
20510	Curb Ramp Required	SW		\$7,000.00

Total Cost for Street:	SAINT BEDE WAY	\$21,000.00
-------------------------------	-----------------------	--------------------

Intersection ID and Street Names:	Type:	Orientation:
-----------------------------------	-------	--------------

9032 SAINT BEDE WAY	and	VERDUGO WAY		\$21,000.00
18068	Curb Ramp Required	NE		\$7,000.00

Sacramento County

Access Compliance Survey Report - Curb Ramps

Cost Summary

18067	Perpendicular	NW	\$7,000.00
18066	Perpendicular	SW	\$7,000.00
Total Cost for Street: CHANCERY WAY			\$28,000.00
Intersection ID and Street Names: Type: Orientation:			
9035 CHANCERY WAY and REGENCY CIR			\$28,000.00
12335	Curb Ramp Required	NE	\$7,000.00
12334	Curb Ramp Required	NW	\$7,000.00
12336	Curb Ramp Required	SE	\$7,000.00
12333	Curb Ramp Required	SW	\$7,000.00
Total Cost for Street: DONCREST LN			\$21,000.00
Intersection ID and Street Names: Type: Orientation:			
9036 DONCREST LN and GLASCOW DR			\$21,000.00
10689	Perpendicular	NW	\$7,000.00
10691	Curb Ramp Required	SE	\$7,000.00
10690	Perpendicular	SW	\$7,000.00
Total Cost for Street: MAYHEW RD			\$17,500.00
Intersection ID and Street Names: Type: Orientation:			
9037 MAYHEW RD and SETINA LN			\$17,500.00
22177	Parallel	NE	\$7,000.00
22178	Parallel	NW	\$3,500.00
22176	Parallel	SE	\$7,000.00
Total Cost for Street: HOMESWEET WAY			\$8,000.00
Intersection ID and Street Names: Type: Orientation:			
9038 HOMESWEET WAY and SUNGLOW CT			\$8,000.00
8212	Parallel	NE	\$500.00
8213	Parallel	NW	\$500.00
8211	Curb Ramp Required	SE	\$7,000.00
Total Cost for Street: CENTER PKWY			\$4,000.00
Intersection ID and Street Names: Type: Orientation:			
9039 CENTER PKWY and H PKWY			\$4,000.00
3370	Parallel	NE	\$500.00
3371	Parallel	SE	\$3,500.00
3372	No Sidewalk, Curb Ramp Not Required	SW	\$0.00

Total Cost for Street:	CUNNINGHAM WAY	\$21,000.00
-------------------------------	-----------------------	--------------------

Intersection ID and Street Names:	Type:	Orientation:
9043 CUNNINGHAM WAY and RODNEY CT		
8914	Curb Ramp Required	NW
8915	Curb Ramp Required	SE
8916	Curb Ramp Required	SW

Total Cost for Street:	6TH AVE	\$0.00
-------------------------------	----------------	---------------

Intersection ID and Street Names:	Type:	Orientation:
9044 6TH AVE and N ST		
23583	No Sidewalk, Curb Ramp Not Required	NW
23582	No Sidewalk, Curb Ramp Not Required	SW

Total Cost for Street:	EL PESCADOR CT	\$14,000.00
-------------------------------	-----------------------	--------------------

Intersection ID and Street Names:	Type:	Orientation:
9047 EL PESCADOR CT and PYRITES WAY		
22917	Curb Ramp Required	NW
22916	Parallel	SE
22915	Parallel	SW

Total Cost for Street:	LA SERENA DR	\$7,000.00
-------------------------------	---------------------	-------------------

Intersection ID and Street Names:	Type:	Orientation:
9048 LA SERENA DR and LAS ENCINITAS DR		
32738	Curb Ramp Required	NE
32737	No Sidewalk, Curb Ramp Not Required	SE
32736	No Sidewalk, Curb Ramp Not Required	SW

Total Cost for Street:	3RD AVE	\$14,000.00
-------------------------------	----------------	--------------------

Intersection ID and Street Names:	Type:	Orientation:
9049 3RD AVE and WALNUT AVE		
136274	Blended Transition	NE
136275	Curb Ramp Required	SW

Total Cost for Street:	GREENBERRY DR	
-------------------------------	----------------------	--

Intersection ID and Street Names:	Type:	Orientation:
9050 GREENBERRY DR and UNNAMED RD		
20904	Driveway	NE

Total Cost for Street: ARNOLD AVE			\$8,500.00
Intersection ID and Street Names:	Type:	Orientation:	
9051 ARNOLD AVE and JAMES WAY			\$8,500.00
24582	Parallel	NW	\$7,000.00
24579	Parallel	SE	\$500.00
24580	Parallel	SSW	\$500.00
24581	Parallel	WSW	\$500.00
Total Cost for Street: FERNRIDGE DR			\$21,000.00
Intersection ID and Street Names:	Type:	Orientation:	
9054 FERNRIDGE DR and HEFLIN CT			\$21,000.00
10486	Perpendicular	NE	\$7,000.00
10487	Curb Ramp Required	NW	\$7,000.00
10485	Perpendicular	SE	\$7,000.00
Total Cost for Street: LA RIVIERA DR			\$28,000.00
Intersection ID and Street Names:	Type:	Orientation:	
9056 LA RIVIERA DR and LINDA RIO DR			\$28,000.00
7251	Parallel	NE	\$7,000.00
7254	Parallel	NW	\$7,000.00
7252	Parallel	SE	\$7,000.00
7253	Parallel	SW	\$7,000.00
Total Cost for Street: BEAMER WAY			\$21,000.00
Intersection ID and Street Names:	Type:	Orientation:	
9057 BEAMER WAY and DOLPHIN WAY			\$21,000.00
133900	Perpendicular	NE	\$7,000.00
133899	Curb Ramp Required	NW	\$7,000.00
133901	Perpendicular	SE	\$7,000.00
Total Cost for Street: MIDDLE RIVER CT			\$21,000.00
Intersection ID and Street Names:	Type:	Orientation:	
9058 MIDDLE RIVER CT and SUNRISE GREENS DR			\$21,000.00
30827	Perpendicular	NE	\$7,000.00
30826	Perpendicular	SE	\$7,000.00
30825	Curb Ramp Required	SW	\$7,000.00

Total Cost for Street: CARLE LN			\$0.00
Intersection ID and Street Names:	Type:	Orientation:	
9059 CARLE LN and CREEK RD			\$0.00
14261	No Sidewalk, Curb Ramp Not Required	NW	\$0.00
14258	No Sidewalk, Curb Ramp Not Required	SW	\$0.00

Total Cost for Street: NIKOL ST			\$21,000.00
Intersection ID and Street Names:	Type:	Orientation:	
9060 NIKOL ST and THILOW DR			\$21,000.00
7177	Curb Ramp Required	NE	\$7,000.00
7178	Curb Ramp Required	NW	\$7,000.00
7176	Curb Ramp Required	SE	\$7,000.00

Total Cost for Street: FOSS LAKE WAY			\$14,000.00
Intersection ID and Street Names:	Type:	Orientation:	
9062 FOSS LAKE WAY and ROSBURY DELL PL			\$14,000.00
5480	Parallel	NW	\$7,000.00
5481	Parallel	SE	\$3,500.00
5479	Parallel	SW	\$3,500.00

Total Cost for Street: MINNESOTA AVE			\$14,000.00
Intersection ID and Street Names:	Type:	Orientation:	
9063 MINNESOTA AVE and SUNSET AVE			\$14,000.00
8429	Curb Ramp Required	NE	\$7,000.00
8430	No Sidewalk, Curb Ramp Not Required	NW	\$0.00
8432	Perpendicular	SE	\$7,000.00
8431	No Sidewalk, Curb Ramp Not Required	SW	\$0.00

Total Cost for Street: CALLANAN CT			\$16,500.00
Intersection ID and Street Names:	Type:	Orientation:	
9064 CALLANAN CT and MINERAL CT			\$16,500.00
4614	Parallel	NE	\$7,000.00
4613	Parallel	NW	\$7,000.00
4615	Parallel	SE	\$2,500.00

Total Cost for Street: EAGLE PARK DR			
Intersection ID and Street Names:	Type:	Orientation:	

9065 EAGLE PARK DR and JACARANDA CT

28514

Driveway

N

Total Cost for Street: OXWOOD DR

\$21,000.00

Intersection ID and Street Names:

Type:

Orientation:

9067 OXWOOD DR and WESTPORTER DR

\$21,000.00

22203

Parallel

NE

\$7,000.00

22202

Parallel

NW

\$7,000.00

22201

Parallel

SW

\$7,000.00

Total Cost for Street: DELLA ROBIA CT

\$0.00

Intersection ID and Street Names:

Type:

Orientation:

9069 DELLA ROBIA CT and SUNSET AVE

\$0.00

13893

No Sidewalk, Curb Ramp Not Required

NE

\$0.00

13892

No Sidewalk, Curb Ramp Not Required

SE

\$0.00

13891

No Sidewalk, Curb Ramp Not Required

SW

\$0.00

Total Cost for Street: LOCUST AVE

\$14,000.00

Intersection ID and Street Names:

Type:

Orientation:

9070 LOCUST AVE and SCRANTON CIR

\$14,000.00

20634

Curb Ramp Required

N

\$7,000.00

20633

No Sidewalk, Curb Ramp Not Required

SE

\$0.00

20632

Perpendicular

SW

\$7,000.00

Total Cost for Street: GOLDENLEAF WAY

\$28,000.00

Intersection ID and Street Names:

Type:

Orientation:

9073 GOLDENLEAF WAY and VINTAGE PARK DR

\$28,000.00

134501

Parallel

NE

\$7,000.00

134504

Parallel

NW

\$7,000.00

134502

Parallel

SE

\$7,000.00

134503

Parallel

SW

\$7,000.00

Total Cost for Street: GETAWAY CT

\$21,000.00

Intersection ID and Street Names:

Type:

Orientation:

9074 GETAWAY CT and PALMAIRE WAY

\$21,000.00

18648

Curb Ramp Required

NE

\$7,000.00

18647

Perpendicular

SE

\$7,000.00

18646

Perpendicular

SW

\$7,000.00

Total Cost for Street: KAULA DR			\$1,500.00
Intersection ID and Street Names:	Type:	Orientation:	
9075 KAULA DR and MOLOKAI WAY			\$1,500.00
11595	Parallel	NE	\$500.00
11594	Parallel	NW	\$500.00
11593	Parallel	SW	\$500.00
Total Cost for Street: BORBA WAY			\$21,000.00
Intersection ID and Street Names:	Type:	Orientation:	
9076 BORBA WAY and 0.7			\$7,000.00
23239	Perpendicular	SW	\$7,000.00
9076 BORBA WAY and JENNA WAY			\$14,000.00
23237	Curb Ramp Required	E	\$7,000.00
23238	Perpendicular	NW	\$7,000.00
Total Cost for Street: GRAY MARE WAY			\$21,000.00
Intersection ID and Street Names:	Type:	Orientation:	
9078 GRAY MARE WAY and PINEFIELD DR			\$21,000.00
23741	Perpendicular	NE	\$7,000.00
23740	Perpendicular	SE	\$7,000.00
23739	Curb Ramp Required	SW	\$7,000.00
Total Cost for Street: PAYETTE DR			\$21,000.00
Intersection ID and Street Names:	Type:	Orientation:	
9081 PAYETTE DR and SQUAW VALLEY WAY			\$21,000.00
7052	Curb Ramp Required	NW	\$7,000.00
7054	Curb Ramp Required	SE	\$7,000.00
7053	Curb Ramp Required	SW	\$7,000.00
Total Cost for Street: HAYFORD WAY			
Intersection ID and Street Names:	Type:	Orientation:	
9083 HAYFORD WAY and WALERGA RD GREENHOLME DR			
9615	Driveway	S	
Total Cost for Street: IVA WAY			\$7,000.00
Intersection ID and Street Names:	Type:	Orientation:	
9085 IVA WAY and MORSE AVE			\$7,000.00

Sacramento County

Access Compliance Survey Report - Curb Ramps

Cost Summary

3979	No Sidewalk, Curb Ramp Not Required	NE	\$0.00
3978	Curb ramp required	NW	\$7,000.00
3980	No Sidewalk, Curb Ramp Not Required	SE	\$0.00

Total Cost for Street:	AGRICULTURE LN	\$16,000.00
-------------------------------	-----------------------	--------------------

Intersection ID and Street Names:	Type:	Orientation:	
9086 AGRICULTURE LN and BRANCH CENTER RD			\$16,000.00
134258	Perpendicular	NE	\$3,000.00
134259	Parallel	NW	\$7,000.00
134257	Parallel	SE	\$3,500.00
134260	Parallel	SW	\$2,500.00

Total Cost for Street:	ADAGIO WAY	\$21,000.00
-------------------------------	-------------------	--------------------

Intersection ID and Street Names:	Type:	Orientation:	
9087 ADAGIO WAY and OUTLOOK DR			\$21,000.00
25989	Parallel	NE	\$7,000.00
25988	Parallel	NW	\$7,000.00
25990	Curb Ramp Required	SW	\$7,000.00

Total Cost for Street:	SUMMER SKY DR	\$28,000.00
-------------------------------	----------------------	--------------------

Intersection ID and Street Names:	Type:	Orientation:	
9088 SUMMER SKY DR and TURNBURY DR			\$28,000.00
29948	Perpendicular	NE	\$7,000.00
29945	Perpendicular	NW	\$7,000.00
29947	Perpendicular	SE	\$7,000.00
29946	Perpendicular	SW	\$7,000.00

Total Cost for Street:	GREENBERRY DR	\$21,000.00
-------------------------------	----------------------	--------------------

Intersection ID and Street Names:	Type:	Orientation:	
9089 GREENBERRY DR and MULDROW RD			\$21,000.00
15586	Curb Ramp Required	NE	\$7,000.00
15585	Curb Ramp Required	NW	\$7,000.00
15587	Curb Ramp Required	S	\$7,000.00

Total Cost for Street:	HERITAGE DR	\$21,000.00
-------------------------------	--------------------	--------------------

Intersection ID and Street Names:	Type:	Orientation:	
9090 HERITAGE DR and PALM AVE			\$21,000.00
25531	Curb Ramp Required	N	\$7,000.00
25529	Curb Ramp Required	SE	\$7,000.00

25530	Curb Ramp Required	SW	\$7,000.00
Total Cost for Street: CHICAGO AVE			\$7,000.00
Intersection ID and Street Names:	Type:	Orientation:	
9091 CHICAGO AVE and UNNAMED RD			\$7,000.00
13926	Curb Ramp Required	NE	\$7,000.00
13925	Driveway	W	
Total Cost for Street: BOTHWELL DR			\$28,000.00
Intersection ID and Street Names:	Type:	Orientation:	
9092 BOTHWELL DR and FITE SCHOOL RD			\$28,000.00
34158	Parallel	NE	\$7,000.00
34155	Parallel	NW	\$7,000.00
34157	Parallel	SE	\$7,000.00
34156	Parallel	SW	\$7,000.00
Total Cost for Street: GILMOUR CT			\$21,000.00
Intersection ID and Street Names:	Type:	Orientation:	
9094 GILMOUR CT and STAMPER WAY			\$21,000.00
8954	Curb Ramp Required	NE	\$7,000.00
8955	Curb Ramp Required	NW	\$7,000.00
8956	Curb Ramp Required	SE	\$7,000.00
Total Cost for Street: CARLSBAD AVE			\$0.00
Intersection ID and Street Names:	Type:	Orientation:	
9097 CARLSBAD AVE and PASEO DEL CAMPO			\$0.00
4122	No Sidewalk, Curb Ramp Not Required	NE	\$0.00
4121	No Sidewalk, Curb Ramp Not Required	NW	\$0.00
4123	No Sidewalk, Curb Ramp Not Required	SW	\$0.00
Total Cost for Street: BOLIVAR AVE			\$9,000.00
Intersection ID and Street Names:	Type:	Orientation:	
9098 BOLIVAR AVE and FAIRFAX WAY			\$9,000.00
10954	Parallel	NE	\$3,500.00
10955	Parallel	NW	\$2,500.00
10956	Parallel	SW	\$3,000.00

Total Cost for Street: KEY WEST WAY				\$21,000.00
Intersection ID and Street Names:		Type:	Orientation:	
9099 KEY WEST WAY and STANSBERRY WAY				\$21,000.00
7023	Curb Ramp Required	NW	\$7,000.00	
7025	Curb Ramp Required	SE	\$7,000.00	
7024	Curb Ramp Required	SW	\$7,000.00	
Total Cost for Street: LONGHORN ST				\$21,000.00
Intersection ID and Street Names:		Type:	Orientation:	
9100 LONGHORN ST and MUSTANG WAY				\$21,000.00
17510	Curb Ramp Required	NE	\$7,000.00	
17509	Curb Ramp Required	NW	\$7,000.00	
17511	Curb Ramp Required	S	\$7,000.00	
Total Cost for Street: GERBER RD				
Intersection ID and Street Names:		Type:	Orientation:	
9101 GERBER RD and LAKEWOOD RD				
31687	Driveway	S		
Total Cost for Street: HILLSDALE BLVD				
Intersection ID and Street Names:		Type:	Orientation:	
9102 HILLSDALE BLVD and UNNAMED RD				
7917	Driveway	W		
Total Cost for Street: GYAN WAY				\$21,000.00
Intersection ID and Street Names:		Type:	Orientation:	
9104 GYAN WAY and HAYSTACK DR				\$21,000.00
29877	Perpendicular	NE	\$7,000.00	
29876	Perpendicular	NW	\$7,000.00	
29878	Curb Ramp Required	SW	\$7,000.00	
Total Cost for Street: OLD EUREKA WAY				\$14,000.00
Intersection ID and Street Names:		Type:	Orientation:	
9105 OLD EUREKA WAY and SUMMIT MINE CT				\$14,000.00
22770	Parallel	E	\$7,000.00	
22769	Parallel	N	\$3,500.00	
22771	Parallel	S	\$3,500.00	

Total Cost for Street: CLEARWOOD WAY			\$21,000.00
Intersection ID and Street Names:	Type:	Orientation:	
9107 CLEARWOOD WAY and CURVE WOOD WAY			\$21,000.00
14165	Perpendicular	NW	\$7,000.00
14167	Curb Ramp Required	SE	\$7,000.00
14166	Perpendicular	SW	\$7,000.00

Total Cost for Street: SAILFISH BAY CIR			\$28,000.00
Intersection ID and Street Names:	Type:	Orientation:	
9108 SAILFISH BAY CIR and SHARK WAY			\$28,000.00
32208	Parallel	NE	\$7,000.00
32209	Parallel	NW	\$7,000.00
32211	Parallel	SE	\$7,000.00
32210	Parallel	SW	\$7,000.00

Total Cost for Street: HAMPTON RD			\$7,000.00
Intersection ID and Street Names:	Type:	Orientation:	
9109 HAMPTON RD and TEMBROOK DR			\$7,000.00
291	No Sidewalk, Curb Ramp Not Required	NE	\$0.00
290	Curb Ramp Required	SE	\$7,000.00

Total Cost for Street: DORINDA WAY			\$21,000.00
Intersection ID and Street Names:	Type:	Orientation:	
9110 DORINDA WAY and PERRIN WAY			\$21,000.00
4989	Curb Ramp Required	NE	\$7,000.00
4988	Curb Ramp Required	NW	\$7,000.00
4990	Curb Ramp Required	SE	\$7,000.00

Total Cost for Street: FERNBROOK CT			\$21,000.00
Intersection ID and Street Names:	Type:	Orientation:	
9111 FERNBROOK CT and HILLTOP DR			\$21,000.00
3345	Curb Ramp Required	NE	\$7,000.00
3346	Curb Ramp Required	NW	\$7,000.00
3344	Curb Ramp Required	SE	\$7,000.00

Total Cost for Street: FAIR OAKS BLVD			\$0.00
Intersection ID and Street Names:	Type:	Orientation:	

9113 FAIR OAKS BLVD and SHANGRILA DR			\$0.00
8582	No Sidewalk, Curb Ramp Not Required	NE	\$0.00
8581	No Sidewalk, Curb Ramp Not Required	NW	\$0.00
8583	No Sidewalk, Curb Ramp Not Required	SE	\$0.00

Total Cost for Street: BLACKHAWK DR			\$21,000.00
-------------------------------------	--	--	-------------

Intersection ID and Street Names:	Type:	Orientation:
-----------------------------------	-------	--------------

9116 BLACKHAWK DR and CHATEAU CT			\$21,000.00
26155	Curb Ramp Required	N	\$7,000.00
26157	Curb Ramp Required	SE	\$7,000.00
26156	Curb Ramp Required	SW	\$7,000.00

Total Cost for Street: CATANIA WAY			\$21,000.00
------------------------------------	--	--	-------------

Intersection ID and Street Names:	Type:	Orientation:
-----------------------------------	-------	--------------

9117 CATANIA WAY and FALKLAND WAY			\$21,000.00
7336	Curb Ramp Required	NE	\$7,000.00
7335	Perpendicular	NW	\$7,000.00
7334	Perpendicular	SW	\$7,000.00

Total Cost for Street: CORTRIGHT WAY			\$28,000.00
--------------------------------------	--	--	-------------

Intersection ID and Street Names:	Type:	Orientation:
-----------------------------------	-------	--------------

9119 CORTRIGHT WAY and KIMMEL DR			\$28,000.00
11427	Curb Ramp Required	NE	\$7,000.00
11430	Curb Ramp Required	NW	\$7,000.00
11428	Curb Ramp Required	SE	\$7,000.00
11429	Curb Ramp Required	SW	\$7,000.00

Total Cost for Street: ROOSTERFISH WAY			\$21,000.00
--	--	--	-------------

Intersection ID and Street Names:	Type:	Orientation:
-----------------------------------	-------	--------------

9120 ROOSTERFISH WAY and SHARK WAY			\$21,000.00
32214	Parallel	E	\$7,000.00
32213	Parallel	NW	\$7,000.00
32212	Parallel	SW	\$7,000.00

Total Cost for Street: KELLINGWORTH CT			\$21,000.00
--	--	--	-------------

Intersection ID and Street Names:	Type:	Orientation:
-----------------------------------	-------	--------------

9121 KELLINGWORTH CT and STOUGHTON WAY			\$21,000.00
28751	Perpendicular	NE	\$7,000.00
28750	Perpendicular	SE	\$7,000.00

28752	Curb Ramp Required	W	\$7,000.00
-------	--------------------	---	------------

Total Cost for Street:	IONE ST	\$0.00
-------------------------------	----------------	---------------

Intersection ID and Street Names:	Type:	Orientation:
-----------------------------------	-------	--------------

9123	IONE ST and MARYAL DR	\$0.00
-------------	-------------------------------------	---------------

16107	No Sidewalk, Curb Ramp Not Required	NE	\$0.00
16108	No Sidewalk, Curb Ramp Not Required	NW	\$0.00
16106	No Sidewalk, Curb Ramp Not Required	SE	\$0.00
16105	No Sidewalk, Curb Ramp Not Required	SW	\$0.00

Total Cost for Street:	MONTE FLAT CT	\$21,000.00
-------------------------------	----------------------	--------------------

Intersection ID and Street Names:	Type:	Orientation:
-----------------------------------	-------	--------------

9124	MONTE FLAT CT and ROARING CAMP DR	\$21,000.00
-------------	---	--------------------

22673	Perpendicular	E	\$7,000.00
22674	Curb Ramp Required	N	\$7,000.00
22672	Perpendicular	S	\$7,000.00

Total Cost for Street:	CHANDLER DR	\$8,000.00
-------------------------------	--------------------	-------------------

Intersection ID and Street Names:	Type:	Orientation:
-----------------------------------	-------	--------------

9125	CHANDLER DR and SUNNYSLOPE DR	\$8,000.00
-------------	---	-------------------

10102	Parallel	NE	\$500.00
10105	Parallel	NW	\$3,500.00
10103	Parallel	SE	\$3,500.00
10104	Parallel	SW	\$500.00

Total Cost for Street:	COLLEGE OAK DR	\$21,000.00
-------------------------------	-----------------------	--------------------

Intersection ID and Street Names:	Type:	Orientation:
-----------------------------------	-------	--------------

9127	COLLEGE OAK DR and MARY KATE DR	\$21,000.00
-------------	---	--------------------

14061	Curb Ramp Required	NE	\$7,000.00
14059	Perpendicular	NW	\$7,000.00
14060	Perpendicular	SW	\$7,000.00

Total Cost for Street:	WHISTLEWOOD CT	\$21,000.00
-------------------------------	-----------------------	--------------------

Intersection ID and Street Names:	Type:	Orientation:
-----------------------------------	-------	--------------

9128	WHISTLEWOOD CT and WINTER OAK WAY	\$21,000.00
-------------	---	--------------------

5601	Parallel	NE	\$7,000.00
5599	Parallel	NW	\$7,000.00
5600	Parallel	SW	\$7,000.00

Total Cost for Street: DIAMOND HEAD WAY			\$21,000.00
Intersection ID and Street Names:	Type:	Orientation:	
9129 DIAMOND HEAD WAY and SIRL WAY			\$21,000.00
31245	Curb Ramp Required	NE	\$7,000.00
31244	Perpendicular	NW	\$7,000.00
31243	Perpendicular	SW	\$7,000.00
Total Cost for Street: HURLEY WAY			\$0.00
Intersection ID and Street Names:	Type:	Orientation:	
9131 HURLEY WAY and SEBASTIAN WAY			\$0.00
326	No Sidewalk, Curb Ramp Not Required	NE	\$0.00
325	No Sidewalk, Curb Ramp Not Required	NW	\$0.00
Total Cost for Street: ANTELOPE RD			\$20,500.00
Intersection ID and Street Names:	Type:	Orientation:	
9132 ANTELOPE RD and BLACK BEAR DR			\$20,500.00
12966	Perpendicular	NE	\$6,500.00
12967	Perpendicular	NW	\$7,000.00
12976	Parallel	SW	\$7,000.00
Total Cost for Street: HIGHLAND VIEW CT			\$1,000.00
Intersection ID and Street Names:	Type:	Orientation:	
9133 HIGHLAND VIEW CT and NORRIS AVE			\$1,000.00
23006	Parallel	NE	\$500.00
23007	Parallel	SE	\$500.00
23005	No Sidewalk, Curb Ramp Not Required	W	\$0.00
Total Cost for Street: AMBERJACK WAY			\$21,000.00
Intersection ID and Street Names:	Type:	Orientation:	
9135 AMBERJACK WAY and ROOSTERFISH WAY			\$21,000.00
32254	Parallel	NW	\$7,000.00
32253	Parallel	SE	\$7,000.00
32255	Parallel	SW	\$7,000.00
Total Cost for Street: LINCOLN OAKS DR			\$21,000.00
Intersection ID and Street Names:	Type:	Orientation:	
9136 LINCOLN OAKS DR and MADISON AVE			\$21,000.00

Sacramento County

Access Compliance Survey Report - Curb Ramps

Cost Summary

133874	Perpendicular	NE	\$7,000.00
133873	Perpendicular	NW	\$7,000.00
133875	Curb Ramp Required	SE	\$7,000.00

Total Cost for Street:	DEERPARK CIR	\$21,000.00
-------------------------------	---------------------	--------------------

Intersection ID and Street Names:	Type:	Orientation:
-----------------------------------	-------	--------------

9137 DEERPARK CIR	and	SOMERVILLE WAY	\$21,000.00
25439	Curb Ramp Required	N	\$7,000.00
25437	Curb Ramp Required	SE	\$7,000.00
25438	Curb Ramp Required	SW	\$7,000.00

Total Cost for Street:	GEORGIA DR	\$21,000.00
-------------------------------	-------------------	--------------------

Intersection ID and Street Names:	Type:	Orientation:
-----------------------------------	-------	--------------

9138 GEORGIA DR	and	GILMAN WAY	\$21,000.00
9532	Parallel	NE	\$7,000.00
9531	Parallel	NW	\$7,000.00
9530	Parallel	SW	\$7,000.00

Total Cost for Street:	CONNESS WAY	\$21,000.00
-------------------------------	--------------------	--------------------

Intersection ID and Street Names:	Type:	Orientation:
-----------------------------------	-------	--------------

9140 CONNESS WAY	and	RANIER WAY	\$21,000.00
10156	Curb Ramp Required	NW	\$7,000.00
10154	Curb Ramp Required	SE	\$7,000.00
10155	Curb Ramp Required	SW	\$7,000.00

Total Cost for Street:	ASHBOURNE DR	\$0.00
-------------------------------	---------------------	---------------

Intersection ID and Street Names:	Type:	Orientation:
-----------------------------------	-------	--------------

9142 ASHBOURNE DR	and	BEN LOMOND DR	\$0.00
3507	No Sidewalk, Curb Ramp Not Required	NE	\$0.00
3506	No Sidewalk, Curb Ramp Not Required	NW	\$0.00
3505	No Sidewalk, Curb Ramp Not Required	SW	\$0.00

Total Cost for Street:	HORTON LN	\$0.00
-------------------------------	------------------	---------------

Intersection ID and Street Names:	Type:	Orientation:
-----------------------------------	-------	--------------

9143 HORTON LN	and	SUTTER AVE	\$0.00
22527	No Sidewalk, Curb Ramp Not Required	NE	\$0.00
22528	No Sidewalk, Curb Ramp Not Required	SE	\$0.00
22529	No Sidewalk, Curb Ramp Not Required	W	\$0.00

Total Cost for Street: COMSTOCK WAY			\$21,000.00
Intersection ID and Street Names:	Type:	Orientation:	
9144 COMSTOCK WAY and WINSTON WAY			\$21,000.00
15319	Curb Ramp Required	NE	\$7,000.00
15320	Curb Ramp Required	SE	\$7,000.00
15321	Curb Ramp Required	W	\$7,000.00
Total Cost for Street: MULDROW RD			\$21,000.00
Intersection ID and Street Names:	Type:	Orientation:	
9145 MULDROW RD and WINTERTREE CT			\$21,000.00
15569	Curb Ramp Required	N	\$7,000.00
15571	Perpendicular	SE	\$7,000.00
15570	Perpendicular	SW	\$7,000.00
Total Cost for Street: JUGLANS DR			\$21,000.00
Intersection ID and Street Names:	Type:	Orientation:	
9146 JUGLANS DR and MURICATIA DR			\$21,000.00
28211	Perpendicular	N	\$7,000.00
28210	Perpendicular	SE	\$7,000.00
28212	Curb Ramp Required	SW	\$7,000.00
Total Cost for Street: BISMARCK DR			\$21,000.00
Intersection ID and Street Names:	Type:	Orientation:	
9147 BISMARCK DR and TURNER DR			\$21,000.00
11295	Curb Ramp Required	NE	\$7,000.00
11294	Curb Ramp Required	SE	\$7,000.00
11293	Curb Ramp Required	SW	\$7,000.00
Total Cost for Street: NORRIS AVE			\$24,500.00
Intersection ID and Street Names:	Type:	Orientation:	
9148 NORRIS AVE and WHITNEY AVE			\$24,500.00
15179	Parallel	NE	\$7,000.00
17338	Parallel	NW	\$3,500.00
15178	Parallel	SE	\$7,000.00
17337	Parallel	SW	\$7,000.00

Total Cost for Street: COUNTRY RANCH DR				\$28,000.00
Intersection ID and Street Names:		Type:	Orientation:	
9149 COUNTRY RANCH DR and SILVER LEGEND CT				\$28,000.00
34307	Parallel	NE	\$7,000.00	
34304	Parallel	NW	\$7,000.00	
34306	Parallel	SE	\$7,000.00	
34305	Parallel	SW	\$7,000.00	
Total Cost for Street: HELAMAN CT				\$21,000.00
Intersection ID and Street Names:		Type:	Orientation:	
9151 HELAMAN CT and OMNI DR				\$21,000.00
20908	Curb Ramp Required	N	\$7,000.00	
20910	Perpendicular	SE	\$7,000.00	
20909	Perpendicular	SW	\$7,000.00	
Total Cost for Street: OLYMPIAD WAY				\$21,000.00
Intersection ID and Street Names:		Type:	Orientation:	
9152 OLYMPIAD WAY and ROSE PARADE WAY				\$21,000.00
22492	Parallel	NE	\$7,000.00	
22494	Parallel	SE	\$7,000.00	
22493	Parallel	SW	\$7,000.00	
Total Cost for Street: MORNINGSTAR DR				\$21,000.00
Intersection ID and Street Names:		Type:	Orientation:	
9153 MORNINGSTAR DR and SAMPSON BLVD				\$21,000.00
135380	Perpendicular	NE	\$7,000.00	
135381	Curb Ramp Required	NW	\$7,000.00	
135379	Perpendicular	SE	\$7,000.00	
Total Cost for Street: MORELIA CT				\$21,000.00
Intersection ID and Street Names:		Type:	Orientation:	
9154 MORELIA CT and WALALI WAY				\$21,000.00
32759	Curb Ramp Required	NE	\$7,000.00	
32760	Curb Ramp Required	NW	\$7,000.00	
32758	Curb Ramp Required	SE	\$7,000.00	

Total Cost for Street: CARLSBAD AVE				\$24,500.00
Intersection ID and Street Names:	Type:	Orientation:		
9155 CARLSBAD AVE and ECHO WAY				\$24,500.00
19435	Parallel	NE		\$7,000.00
19434	Parallel	NW		\$7,000.00
19436	Parallel	SE		\$3,500.00
19433	Parallel	SW		\$7,000.00
Total Cost for Street: NEW ISLAND WAY				\$13,500.00
Intersection ID and Street Names:	Type:	Orientation:		
9156 NEW ISLAND WAY and TRAYNOR WAY				\$13,500.00
32112	Parallel	NE		\$7,000.00
32113	Parallel	NW		\$3,500.00
32111	Parallel	SE		\$3,000.00
Total Cost for Street: PETER AVE				\$0.00
Intersection ID and Street Names:	Type:	Orientation:		
9158 PETER AVE and PLANTATION DR				\$0.00
3068	No Sidewalk, Curb Ramp Not Required	NW		\$0.00
3066	No Sidewalk, Curb Ramp Not Required	SE		\$0.00
3067	No Sidewalk, Curb Ramp Not Required	SW		\$0.00
Total Cost for Street: CASTLE ST				\$21,000.00
Intersection ID and Street Names:	Type:	Orientation:		
9160 CASTLE ST and ELSINORE WAY				\$21,000.00
25366	Curb Ramp Required	N		\$7,000.00
25365	Curb Ramp Required	SE		\$7,000.00
25364	Curb Ramp Required	SW		\$7,000.00
Total Cost for Street: HICKORY AVE				\$7,000.00
Intersection ID and Street Names:	Type:	Orientation:		
9161 HICKORY AVE and NIPAWIN WAY				\$7,000.00
32842	No Sidewalk, Curb Ramp Not Required	NE		\$0.00
32841	No Sidewalk, Curb Ramp Not Required	SE		\$0.00
32840	Curb Ramp Required	SW		\$7,000.00

Total Cost for Street: BROOKHILL DR				\$21,000.00
Intersection ID and Street Names:		Type:	Orientation:	
9162 BROOKHILL DR and STENCAR DR				\$21,000.00
135687	Curb Ramp Required	N		\$7,000.00
135685	Curb Ramp Required	S		\$7,000.00
135686	Curb Ramp Required	W		\$7,000.00
Total Cost for Street: ARCANO WAY				\$21,000.00
Intersection ID and Street Names:		Type:	Orientation:	
9163 ARCANO WAY and DORADO ST				\$21,000.00
24963	Curb Ramp Required	NE		\$7,000.00
24964	Curb Ramp Required	NW		\$7,000.00
24965	Curb Ramp Required	SW		\$7,000.00
Total Cost for Street: BARRYMORE DR				\$28,000.00
Intersection ID and Street Names:		Type:	Orientation:	
9164 BARRYMORE DR and UNDERHILL DR				\$28,000.00
31968	Parallel	NE		\$7,000.00
31967	Parallel	NW		\$7,000.00
31965	Parallel	SE		\$7,000.00
31966	Parallel	SW		\$7,000.00
Total Cost for Street: SHENANDOAH DR				\$21,000.00
Intersection ID and Street Names:		Type:	Orientation:	
9165 SHENANDOAH DR and VALPARAISO CIR				\$21,000.00
13260	Curb Ramp Required	NE		\$7,000.00
13261	Curb Ramp Required	NW		\$7,000.00
13262	Curb Ramp Required	SE		\$7,000.00
Total Cost for Street: BROUGHTON CT				\$21,000.00
Intersection ID and Street Names:		Type:	Orientation:	
9166 BROUGHTON CT and HOLLINGSWORTH WAY				\$21,000.00
12016	Parallel	NW		\$7,000.00
12018	Parallel	SE		\$7,000.00
12017	Parallel	SW		\$7,000.00

Total Cost for Street:	68TH AVE	\$21,000.00
-------------------------------	-----------------	--------------------

Intersection ID and Street Names:	Type:	Orientation:	
9168 68TH AVE and FLORINDA WAY			\$21,000.00
9049	Curb Ramp Required	NE	\$7,000.00
9050	Curb Ramp Required	NW	\$7,000.00
9051	Curb Ramp Required	SE	\$7,000.00

Total Cost for Street:	BOLD RULER WAY	\$14,000.00
-------------------------------	-----------------------	--------------------

Intersection ID and Street Names:	Type:	Orientation:	
9169 BOLD RULER WAY and RIVA RIDGE DR			\$14,000.00
29552	Parallel	N	\$7,000.00
29551	No Sidewalk, Curb Ramp Not Required	SE	\$0.00
29550	Parallel	SW	\$7,000.00

Total Cost for Street:	COLUSA WAY	\$21,000.00
-------------------------------	-------------------	--------------------

Intersection ID and Street Names:	Type:	Orientation:	
9171 COLUSA WAY and HEMLOCK ST			\$21,000.00
13339	Curb Ramp Required	NE	\$7,000.00
13338	Curb Ramp Required	SE	\$7,000.00
13337	Curb Ramp Required	SW	\$7,000.00

Total Cost for Street:	CAMBRIC CT	\$17,000.00
-------------------------------	-------------------	--------------------

Intersection ID and Street Names:	Type:	Orientation:	
9175 CAMBRIC CT and ELGIN HILLS WAY			\$17,000.00
5443	Parallel	NE	\$7,000.00
5442	Parallel	SE	\$3,000.00
5441	Parallel	SW	\$7,000.00

Total Cost for Street:	BITTER ROOT CT	\$21,000.00
-------------------------------	-----------------------	--------------------

Intersection ID and Street Names:	Type:	Orientation:	
9176 BITTER ROOT CT and GLENTANA WAY			\$21,000.00
23880	Perpendicular	NE	\$7,000.00
23879	Perpendicular	NW	\$7,000.00
23878	Curb Ramp Required	SW	\$7,000.00

Total Cost for Street:	VANBRO CT	\$21,000.00
-------------------------------	------------------	--------------------

Intersection ID and Street Names:	Type:	Orientation:	
-----------------------------------	-------	--------------	--

9177 VANBRO CT and VERDUGO WAY				\$21,000.00
18058	Perpendicular	NE		\$7,000.00
18059	Curb Ramp Required	NW		\$7,000.00
18057	Perpendicular	SE		\$7,000.00

Total Cost for Street: PEARL WOOD WAY				\$21,000.00
--	--	--	--	--------------------

Intersection ID and Street Names:	Type:	Orientation:
-----------------------------------	-------	--------------

9180 PEARL WOOD WAY and SINGING TREE WAY				\$21,000.00
6298	Perpendicular	NE		\$7,000.00
6299	Perpendicular	NW		\$7,000.00
6297	Curb Ramp Required	SE		\$7,000.00

Total Cost for Street: SALMON FALLS DR				\$21,000.00
---	--	--	--	--------------------

Intersection ID and Street Names:	Type:	Orientation:
-----------------------------------	-------	--------------

9181 SALMON FALLS DR and WARREGO WAY				\$21,000.00
6979	Curb Ramp Required	NE		\$7,000.00
6980	Curb Ramp Required	NW		\$7,000.00
6981	Curb Ramp Required	SW		\$7,000.00

Total Cost for Street: LASSEN WAY				\$0.00
--	--	--	--	---------------

Intersection ID and Street Names:	Type:	Orientation:
-----------------------------------	-------	--------------

9182 LASSEN WAY and POPE AVE				\$0.00
4019	No Sidewalk, Curb Ramp Not Required	NW		\$0.00
4020	No Sidewalk, Curb Ramp Not Required	SE		\$0.00
4021	No Sidewalk, Curb Ramp Not Required	SW		\$0.00

Total Cost for Street: LEDA CT				\$18,000.00
---------------------------------------	--	--	--	--------------------

Intersection ID and Street Names:	Type:	Orientation:
-----------------------------------	-------	--------------

9183 LEDA CT and SHERBROOK WAY				\$18,000.00
5460	Parallel	NE		\$3,000.00
5461	Parallel	NW		\$7,000.00
5459	Parallel	SE		\$8,000.00

Total Cost for Street: EASTERN AVE				\$21,000.00
---	--	--	--	--------------------

Intersection ID and Street Names:	Type:	Orientation:
-----------------------------------	-------	--------------

9184 EASTERN AVE and OTEROL CT				\$21,000.00
133114	Curb Ramp Required	E		\$7,000.00
15225	Curb Ramp Required	NW		\$7,000.00
15226	Curb Ramp Required	SW		\$7,000.00

Total Cost for Street: CLIFFE WAY			\$23,500.00
Intersection ID and Street Names:	Type:	Orientation:	
9187 CLIFFE WAY and GOSHEN WAY			\$23,500.00
26357	Parallel	NE	\$2,500.00
26356	Parallel	NW	\$7,000.00
26354	Parallel	SE	\$7,000.00
26355	Parallel	SW	\$7,000.00
Total Cost for Street: CUMBRAE ISLE WAY			\$21,000.00
Intersection ID and Street Names:	Type:	Orientation:	
9191 CUMBRAE ISLE WAY and FLYNN HILL CT			\$21,000.00
6256	Parallel	NW	\$7,000.00
6257	Parallel	SE	\$7,000.00
6255	Parallel	SW	\$7,000.00
Total Cost for Street: PRICE AVE			\$7,500.00
Intersection ID and Street Names:	Type:	Orientation:	
9192 PRICE AVE and REDWOOD ST			\$7,500.00
24593	Parallel	NE	\$7,000.00
24592	No Sidewalk, Curb Ramp Not Required	NW	\$0.00
24594	Parallel	SE	\$500.00
24595	Driveway	W	
Total Cost for Street: LAURINE WAY			\$21,000.00
Intersection ID and Street Names:	Type:	Orientation:	
9193 LAURINE WAY and SANTA MONICA AVE			\$21,000.00
2264	Curb Ramp Required	NE	\$7,000.00
2263	Curb Ramp Required	NW	\$7,000.00
132955	Curb Ramp Required	SW	\$7,000.00
Total Cost for Street: CRAFTON CT			\$21,000.00
Intersection ID and Street Names:	Type:	Orientation:	
9196 CRAFTON CT and LARCHMONT OAK WAY			\$21,000.00
31018	Curb Ramp Required	NW	\$7,000.00
31016	Perpendicular	SE	\$7,000.00
31017	Perpendicular	SW	\$7,000.00

Total Cost for Street: ANEDON CIR			\$21,000.00
Intersection ID and Street Names:	Type:	Orientation:	
9197 ANEDON CIR and HENLEY WAY			\$21,000.00
22382	Parallel	NE	\$7,000.00
22383	Parallel	NW	\$7,000.00
22381	Parallel	SE	\$7,000.00

Total Cost for Street: BARBARA LEE CIR			\$21,000.00
Intersection ID and Street Names:	Type:	Orientation:	
9199 BARBARA LEE CIR and KARM WAY			\$21,000.00
10291	Curb Ramp Required	NE	\$7,000.00
10289	Perpendicular	SE	\$7,000.00
10290	Perpendicular	SW	\$7,000.00

Total Cost for Street: COURTYARD WAY			\$21,000.00
Intersection ID and Street Names:	Type:	Orientation:	
9200 COURTYARD WAY and CRESTLEIGH CT			\$21,000.00
18279	Parallel	NE	\$7,000.00
18280	Parallel	NW	\$7,000.00
18281	Parallel	SW	\$7,000.00

Total Cost for Street: LEMON TEA DR			\$21,000.00
Intersection ID and Street Names:	Type:	Orientation:	
9203 LEMON TEA DR and PEKOE WAY			\$21,000.00
31182	Parallel	NE	\$7,000.00
31183	Perpendicular	NW	\$7,000.00
31181	Curb Ramp Required	SE	\$7,000.00

Total Cost for Street: HAVESHILL WAY			\$21,000.00
Intersection ID and Street Names:	Type:	Orientation:	
9204 HAVESHILL WAY and WOODRING DR			\$21,000.00
25061	Parallel	NE	\$7,000.00
25062	Parallel	NW	\$7,000.00
25063	Parallel	SW	\$7,000.00

Total Cost for Street: BOUTS PKWY			\$14,000.00
Intersection ID and Street Names:	Type:	Orientation:	

9206	BOUTS PKWY	and	FRANKLIN BLVD		\$14,000.00
	5020	Parallel		NE	\$7,000.00
	5021	Parallel		SE	\$7,000.00

Total Cost for Street: JION CT				\$21,000.00
--------------------------------	--	--	--	-------------

Intersection ID and Street Names:	Type:	Orientation:
-----------------------------------	-------	--------------

9207	JION CT	and	ZACHARY WAY		\$21,000.00
	9546	Parallel		NE	\$7,000.00
	9545	Parallel		SE	\$7,000.00
	9547	Parallel		W	\$7,000.00

Total Cost for Street: GRANITE WAY				\$0.00
------------------------------------	--	--	--	--------

Intersection ID and Street Names:	Type:	Orientation:
-----------------------------------	-------	--------------

9208	GRANITE WAY	and	TAMARACK WAY		\$0.00
	1642	No Sidewalk, Curb Ramp Not Required		N	\$0.00
	1643	No Sidewalk, Curb Ramp Not Required		W	\$0.00

Total Cost for Street: ACHATES CIR				\$28,000.00
------------------------------------	--	--	--	-------------

Intersection ID and Street Names:	Type:	Orientation:
-----------------------------------	-------	--------------

9209	ACHATES CIR	and	HENLEY WAY		\$28,000.00
	22226	Parallel		NE	\$7,000.00
	22223	Parallel		NW	\$7,000.00
	22225	Parallel		SE	\$7,000.00
	22224	Parallel		SW	\$7,000.00

Total Cost for Street: LA RIVIERA DR				\$21,000.00
--------------------------------------	--	--	--	-------------

Intersection ID and Street Names:	Type:	Orientation:
-----------------------------------	-------	--------------

9210	LA RIVIERA DR	and	PAYETTE DR		\$21,000.00
	7047	Parallel		NE	\$7,000.00
	7046	Parallel		SE	\$7,000.00
	7045	Parallel		SW	\$7,000.00

Total Cost for Street: STEWART RD				\$0.00
-----------------------------------	--	--	--	--------

Intersection ID and Street Names:	Type:	Orientation:
-----------------------------------	-------	--------------

9212	STEWART RD	and	SURITA ST		\$0.00
	17006	No Sidewalk, Curb Ramp Not Required		NE	\$0.00
	17009	No Sidewalk, Curb Ramp Not Required		NW	\$0.00
	17007	No Sidewalk, Curb Ramp Not Required		SE	\$0.00
	17008	No Sidewalk, Curb Ramp Not Required		SW	\$0.00

Total Cost for Street: SACRAMENTO ST				\$7,000.00
Intersection ID and Street Names:		Type:	Orientation:	
9213 SACRAMENTO ST and WATKINS DR				\$7,000.00
136816	No Sidewalk, Curb Ramp Not Required	NE	\$0.00	
133757	Perpendicular	NW	\$7,000.00	
136815	No Sidewalk, Curb Ramp Not Required	SE	\$0.00	
136814	No Sidewalk, Curb Ramp Not Required	SW	\$0.00	
Total Cost for Street: KIEFER BLVD				\$19,500.00
Intersection ID and Street Names:		Type:	Orientation:	
9214 KIEFER BLVD and S PORT DR				\$19,500.00
135807	Parallel	ESE	\$3,500.00	
135806	Perpendicular	NE	\$3,000.00	
135805	Pedestrian Pad	NW	\$3,000.00	
135808	Parallel	SSE	\$7,000.00	
135809	Parallel	SW	\$3,000.00	
Total Cost for Street: VON WAY				\$7,000.00
Intersection ID and Street Names:		Type:	Orientation:	
9215 VON WAY and WALNUT AVE				\$7,000.00
18576	No Sidewalk, Curb Ramp Not Required	NE	\$0.00	
18577	No Sidewalk, Curb Ramp Not Required	SE	\$0.00	
18578	Curb Ramp Required	W	\$7,000.00	
Total Cost for Street: CONNECTICUT DR				\$21,000.00
Intersection ID and Street Names:		Type:	Orientation:	
9217 CONNECTICUT DR and MADISON AVE RHODE ISLAND				\$21,000.00
15744	Curb Ramp Required	SE	\$14,000.00	
15745	Curb Ramp Required	W	\$7,000.00	
Total Cost for Street: GILMAN WAY				\$21,000.00
Intersection ID and Street Names:		Type:	Orientation:	
9222 GILMAN WAY and KIRKBY WAY				\$21,000.00
10684	Curb Ramp Required	NE	\$7,000.00	
10683	Curb Ramp Required	SE	\$7,000.00	
10685	Perpendicular	SW	\$7,000.00	

Total Cost for Street: JOSH CT				\$14,000.00
Intersection ID and Street Names:		Type:	Orientation:	
9225 JOSH CT and LINCOLN AVE				\$14,000.00
1203	Perpendicular	NE	\$7,000.00	
1202	Perpendicular	NW	\$7,000.00	
Total Cost for Street: ALORN LN				
Intersection ID and Street Names:		Type:	Orientation:	
9228 ALORN LN and HILLTOP DR				
133998	Driveway	N		
Total Cost for Street: CREEK RD				\$0.00
Intersection ID and Street Names:		Type:	Orientation:	
9229 CREEK RD and ORANGE GROVE AVE				\$0.00
14300	No Sidewalk, Curb Ramp Not Required	NE	\$0.00	
14299	No Sidewalk, Curb Ramp Not Required	NW	\$0.00	
14301	No Sidewalk, Curb Ramp Not Required	SE	\$0.00	
Total Cost for Street: GROFF DR				\$4,000.00
Intersection ID and Street Names:		Type:	Orientation:	
9230 GROFF DR and LA SERENA DR				\$4,000.00
32741	Parallel	NE	\$3,500.00	
32742	Parallel	NW	\$500.00	
32740	No Sidewalk, Curb Ramp Not Required	SE	\$0.00	
32739	No Sidewalk, Curb Ramp Not Required	SW	\$0.00	
Total Cost for Street: PIKES PEAK WAY				\$21,000.00
Intersection ID and Street Names:		Type:	Orientation:	
9231 PIKES PEAK WAY and STANFORD OAK DR				\$21,000.00
135620	Perpendicular	NE	\$7,000.00	
135619	Curb Ramp Required	NW	\$7,000.00	
135621	Perpendicular	SE	\$7,000.00	
Total Cost for Street: BUSBY CT				\$21,000.00
Intersection ID and Street Names:		Type:	Orientation:	
9233 BUSBY CT and DESERET AVE				\$21,000.00
32713	Curb Ramp Required	NE	\$7,000.00	

Sacramento County

Access Compliance Survey Report - Curb Ramps

Cost Summary

32715	Curb Ramp Required	NW	\$7,000.00
32714	Curb Ramp Required	SE	\$7,000.00
Total Cost for Street: BELCAMP ST			\$21,000.00
Intersection ID and Street Names: Type: Orientation:			
9236 BELCAMP ST and QUIET WAY			\$21,000.00
21768	Curb Ramp Required	NE	\$7,000.00
21770	Curb Ramp Required	NW	\$7,000.00
21769	Curb Ramp Required	SE	\$7,000.00
Total Cost for Street: BOBBIE JO CT			\$21,000.00
Intersection ID and Street Names: Type: Orientation:			
9237 BOBBIE JO CT and MARY KATE DR			\$21,000.00
14062	Perpendicular	NE	\$7,000.00
14063	Perpendicular	NW	\$7,000.00
14064	Curb Ramp Required	SE	\$7,000.00
Total Cost for Street: BREEZEWOOD CT			\$21,000.00
Intersection ID and Street Names: Type: Orientation:			
9238 BREEZEWOOD CT and WOODLAKE HILLS DR			\$21,000.00
14013	Curb Ramp Required	NE	\$7,000.00
14014	Perpendicular	SE	\$7,000.00
14015	Perpendicular	SW	\$7,000.00
Total Cost for Street: PRAIRIE TRAIL WAY			\$21,000.00
Intersection ID and Street Names: Type: Orientation:			
9240 PRAIRIE TRAIL WAY and THORNHILL DR			\$21,000.00
133052	Curb Ramp Required	NE	\$7,000.00
574	Perpendicular	NW	\$7,000.00
575	Perpendicular	SW	\$7,000.00
Total Cost for Street: BREWSTER MILL CIR			\$21,000.00
Intersection ID and Street Names: Type: Orientation:			
9241 BREWSTER MILL CIR and RIDGEPOINT DR			\$21,000.00
25924	Curb Ramp Required	NE	\$7,000.00
25923	Parallel	SE	\$7,000.00
25922	Parallel	SW	\$7,000.00

Total Cost for Street: LOUCRETA DR			\$21,000.00
Intersection ID and Street Names:	Type:	Orientation:	
9242 LOUCRETA DR and SAKURA CT			\$21,000.00
9075	Curb Ramp Required	NW	\$7,000.00
9073	Perpendicular	SE	\$7,000.00
9074	Perpendicular	SW	\$7,000.00

Total Cost for Street: MCCLAIN WAY			\$21,000.00
Intersection ID and Street Names:	Type:	Orientation:	
9243 MCCLAIN WAY and TAMI WAY			\$21,000.00
133640	Curb Ramp Required	NE	\$7,000.00
133641	Curb Ramp Required	SE	\$7,000.00
133642	Curb Ramp Required	SW	\$7,000.00

Total Cost for Street: KOHLER RD			\$21,000.00
Intersection ID and Street Names:	Type:	Orientation:	
9244 KOHLER RD and SHAE CT			\$21,000.00
13431	Perpendicular	NW	\$7,000.00
13432	Curb Ramp Required	SE	\$7,000.00
13430	Perpendicular	SW	\$7,000.00

Total Cost for Street: PALM DR			\$14,000.00
Intersection ID and Street Names:	Type:	Orientation:	
9246 PALM DR and SCENIC HEIGHTS WAY			\$14,000.00
133673	Curb Ramp Required	NE	\$7,000.00
133674	Curb Ramp Required	NW	\$7,000.00
136794	No Sidewalk, Curb Ramp Not Required	SE	\$0.00

Total Cost for Street: EARLY MORNING WAY			\$21,000.00
Intersection ID and Street Names:	Type:	Orientation:	
9247 EARLY MORNING WAY and MORGAN OAK CT			\$21,000.00
6220	Parallel	NE	\$7,000.00
6219	Parallel	SE	\$7,000.00
6221	Parallel	SW	\$7,000.00

Total Cost for Street: GRAYLING WAY			\$21,000.00
Intersection ID and Street Names:	Type:	Orientation:	

9248 GRAYLING WAY and SHAD CT				\$21,000.00
6758	Curb Ramp Required	NW		\$7,000.00
6760	Curb Ramp Required	SE		\$7,000.00
6759	Curb Ramp Required	SW		\$7,000.00

Total Cost for Street: RIFLE RIDGE DR				\$0.00
---------------------------------------	--	--	--	--------

Intersection ID and Street Names:	Type:	Orientation:
-----------------------------------	-------	--------------

9249 RIFLE RIDGE DR and RIVERGREEN DR				\$0.00
21394	No Sidewalk, Curb Ramp Not Required	NE		\$0.00
21392	No Sidewalk, Curb Ramp Not Required	NW		\$0.00
21393	No Sidewalk, Curb Ramp Not Required	SW		\$0.00

Total Cost for Street: PALM AVE				\$21,000.00
---------------------------------	--	--	--	-------------

Intersection ID and Street Names:	Type:	Orientation:
-----------------------------------	-------	--------------

9250 PALM AVE and SHAVER CT				\$21,000.00
13376	Curb Ramp Required	NE		\$7,000.00
13377	Perpendicular	SE		\$7,000.00
13378	Perpendicular	SW		\$7,000.00

Total Cost for Street: LA FIELD DR				\$0.00
------------------------------------	--	--	--	--------

Intersection ID and Street Names:	Type:	Orientation:
-----------------------------------	-------	--------------

9252 LA FIELD DR and SPICER DR				\$0.00
4844	No Sidewalk, Curb Ramp Not Required	NE		\$0.00
4845	No Sidewalk, Curb Ramp Not Required	SE		\$0.00
4846	No Sidewalk, Curb Ramp Not Required	SW		\$0.00

Total Cost for Street: NORWALK CIR				\$21,000.00
------------------------------------	--	--	--	-------------

Intersection ID and Street Names:	Type:	Orientation:
-----------------------------------	-------	--------------

9253 NORWALK CIR and WOODRING DR				\$21,000.00
25067	Parallel	E		\$7,000.00
25068	Parallel	N		\$7,000.00
25069	Parallel	W		\$7,000.00

Total Cost for Street: PAPAYA DR				\$21,000.00
----------------------------------	--	--	--	-------------

Intersection ID and Street Names:	Type:	Orientation:
-----------------------------------	-------	--------------

9256 PAPAYA DR and ROBIN RD				\$21,000.00
25426	Curb Ramp Required	E		\$7,000.00
25425	Curb Ramp Required	N		\$7,000.00
25427	Curb Ramp Required	W		\$7,000.00

Total Cost for Street: HERON WAY			\$1,000.00
Intersection ID and Street Names:	Type:	Orientation:	
9257 HERON WAY and MARCONI AVE			\$1,000.00
19525	Parallel	SE	\$500.00
19524	Parallel	SW	\$500.00
Total Cost for Street: EASTERN AVE			\$14,000.00
Intersection ID and Street Names:	Type:	Orientation:	
9259 EASTERN AVE and SILVER CREST AVE			\$14,000.00
8772	Curb Ramp Required	NW	\$7,000.00
8773	Parallel	SW	\$7,000.00
Total Cost for Street: GARNKIRK CT			\$17,500.00
Intersection ID and Street Names:	Type:	Orientation:	
9260 GARNKIRK CT and HOLFORD WAY			\$17,500.00
34004	Parallel	NE	\$7,000.00
34005	Parallel	NW	\$3,500.00
34003	Curb Ramp Required	S	\$7,000.00
Total Cost for Street: MILLHOUSE PL			\$28,000.00
Intersection ID and Street Names:	Type:	Orientation:	
9263 MILLHOUSE PL and SHENANDOAH DR			\$28,000.00
13241	Perpendicular	NE	\$7,000.00
13238	Curb Ramp Required	NW	\$7,000.00
13240	Perpendicular	SE	\$7,000.00
13239	Curb Ramp Required	SW	\$7,000.00
Total Cost for Street: 2ND ST			\$17,500.00
Intersection ID and Street Names:	Type:	Orientation:	
9265 2ND ST and EVCAR WAY			\$17,500.00
23495	Parallel	NE	\$7,000.00
23496	Parallel	NW	\$7,000.00
23497	Parallel	SW	\$3,500.00
Total Cost for Street: HELSINKI WAY			\$21,000.00
Intersection ID and Street Names:	Type:	Orientation:	
9266 HELSINKI WAY and LILLEHAMMER CT			\$21,000.00

Sacramento County

Access Compliance Survey Report - Curb Ramps

Cost Summary

6455	Parallel	NW	\$7,000.00
6456	Parallel	SE	\$7,000.00
6454	Parallel	SW	\$7,000.00

Total Cost for Street:	LANDOLT AVE	\$21,000.00
-------------------------------	--------------------	--------------------

Intersection ID and Street Names:	Type:	Orientation:
-----------------------------------	-------	--------------

9268	LANDOLT AVE	and	MORROW ST		\$21,000.00
	15259		Curb Ramp Required	N	\$7,000.00
	15260		Curb Ramp Required	SE	\$7,000.00
	17434		Curb Ramp Required	SW	\$7,000.00

Total Cost for Street:	9TH AVE	\$24,500.00
-------------------------------	----------------	--------------------

Intersection ID and Street Names:	Type:	Orientation:
-----------------------------------	-------	--------------

9269 9TH AVE and ANDERSON WOOD WAY				\$24,500.00
24786	Parallel	NE		\$7,000.00
24785	Parallel	NW		\$7,000.00
24787	Parallel	SE		\$7,000.00
24784	Parallel	SW		\$3,500.00

Total Cost for Street:	BURDETT WAY	\$21,000.00
-------------------------------	--------------------	--------------------

Intersection ID and Street Names:	Type:	Orientation:
-----------------------------------	-------	--------------

9270 BURDETT WAY and HOUSTON WAY				\$21,000.00
5842	Parallel	NW		\$7,000.00
5840	Parallel	SE		\$7,000.00
5841	Parallel	SW		\$7,000.00

Total Cost for Street:	BAYWOOD WAY	\$0.00
-------------------------------	--------------------	---------------

Intersection ID and Street Names:	Type:	Orientation:
-----------------------------------	-------	--------------

9272 BAYWOOD WAY and EASTERN AVE				\$0.00
16036	No Sidewalk, Curb Ramp Not Required	NE		\$0.00
16037	No Sidewalk, Curb Ramp Not Required	NW		\$0.00
16035	No Sidewalk, Curb Ramp Not Required	SE		\$0.00

Total Cost for Street:	COTTAGE WAY	\$29,000.00
-------------------------------	--------------------	--------------------

Intersection ID and Street Names:	Type:	Orientation:
-----------------------------------	-------	--------------

9273 COTTAGE WAY and FULTON AVE			\$29,000.00
133545	Parallel	ENE	\$7,000.00
133546	Parallel	ESE	\$7,000.00
133544	Parallel	NNE	\$3,000.00

Sacramento County

Access Compliance Survey Report - Curb Ramps

Cost Summary

133543	Parallel	NW	\$2,500.00
133547	Parallel	SSE	\$2,500.00
133542	Parallel	SW	\$7,000.00

Total Cost for Street:	CLYTIE WAY	\$0.00
-------------------------------	-------------------	---------------

Intersection ID and Street Names:	Type:	Orientation:
-----------------------------------	-------	--------------

9274 CLYTIE WAY	and	DAPHNE AVE	\$0.00
16583	No Sidewalk, Curb Ramp Not Required	NE	\$0.00
16584	No Sidewalk, Curb Ramp Not Required	NW	\$0.00
16585	No Sidewalk, Curb Ramp Not Required	SW	\$0.00

Total Cost for Street:	DELANO ST	\$0.00
-------------------------------	------------------	---------------

Intersection ID and Street Names:	Type:	Orientation:
-----------------------------------	-------	--------------

9275 DELANO ST	and	ELROY AVE	\$0.00
21562	No Sidewalk, Curb Ramp Not Required	NE	\$0.00
21563	No Sidewalk, Curb Ramp Not Required	NW	\$0.00
21561	No Sidewalk, Curb Ramp Not Required	SE	\$0.00

Total Cost for Street:	BOOTJACK DR	\$28,000.00
-------------------------------	--------------------	--------------------

Intersection ID and Street Names:	Type:	Orientation:
-----------------------------------	-------	--------------

9279 BOOTJACK DR	and	DREAM CT	\$28,000.00
14332	Perpendicular	NE	\$7,000.00
14331	Perpendicular	NW	\$7,000.00
14333	Perpendicular	SE	\$7,000.00
14330	Perpendicular	SW	\$7,000.00

Total Cost for Street:	DANRIDGE DR	\$14,000.00
-------------------------------	--------------------	--------------------

Intersection ID and Street Names:	Type:	Orientation:
-----------------------------------	-------	--------------

9280 DANRIDGE DR	and	FLETCHER FARM DR	\$14,000.00
26213	Curb Ramp Required	NE	\$7,000.00
26212	Perpendicular	NW	\$7,000.00
26211	No Sidewalk, Curb Ramp Not Required	S	\$0.00

Total Cost for Street:	NORTHROP AVE	
-------------------------------	---------------------	--

Intersection ID and Street Names:	Type:	Orientation:
-----------------------------------	-------	--------------

9281 NORTHROP AVE	and	SIERRA PARK LN	
517	Driveway	N	

Total Cost for Street: MERAMONTE WAY			\$28,000.00
Intersection ID and Street Names:	Type:	Orientation:	
9283 MERAMONTE WAY and SAN VINCENTE WAY			\$28,000.00
9462	Curb Ramp Required	NE	\$7,000.00
9464	Parallel	NW	\$7,000.00
9463	Curb Ramp Required	SE	\$7,000.00
9465	Parallel	SW	\$7,000.00
Total Cost for Street: WARD AVE			\$14,000.00
Intersection ID and Street Names:	Type:	Orientation:	
9285 WARD AVE and YUCCA WAY			\$14,000.00
7677	Curb Ramp Required	NW	\$7,000.00
7676	Curb Ramp Required	SW	\$7,000.00
Total Cost for Street: BRADSHAW RD			\$27,500.00
Intersection ID and Street Names:	Type:	Orientation:	
9286 BRADSHAW RD and VINTAGE PARK DR			\$27,500.00
134536	Parallel	NE	\$3,500.00
134537	Parallel	NNE	\$3,000.00
134538	Parallel	NNW	\$7,000.00
134539	Parallel	NW	\$3,500.00
134541	Parallel	SE	\$3,500.00
134542	Parallel	SSE	\$3,500.00
134540	Parallel	SW	\$3,500.00
Total Cost for Street: NEW DOMAIN CT			\$21,000.00
Intersection ID and Street Names:	Type:	Orientation:	
9287 NEW DOMAIN CT and NEW POINT DR			\$21,000.00
31982	Parallel	NE	\$7,000.00
31983	Parallel	SE	\$7,000.00
31984	Curb Ramp Required	SW	\$7,000.00
Total Cost for Street: EKNES ST			\$21,000.00
Intersection ID and Street Names:	Type:	Orientation:	
9288 EKNES ST and NORDEN AVE			\$21,000.00
135902	Parallel	NE	\$7,000.00
135903	Parallel	SE	\$7,000.00
136625	Parallel	SW	\$7,000.00

Total Cost for Street: BORTHWICK WAY				\$28,000.00
Intersection ID and Street Names:		Type:	Orientation:	
9289 BORTHWICK WAY and KILCHURN CT				\$28,000.00
18215	Parallel	NE		\$7,000.00
18214	Parallel	NW		\$7,000.00
18216	Parallel	SE		\$7,000.00
18217	Parallel	SW		\$7,000.00
Total Cost for Street: PEACEKEEPER WAY				\$10,250.00
Intersection ID and Street Names:		Type:	Orientation:	
9290 PEACEKEEPER WAY and UNNAMED RD				\$10,250.00
30247	Perpendicular	NE		\$3,250.00
30248	Blended Transition	NW		\$0.00
30246	Parallel	SE		\$7,000.00
Total Cost for Street: SOUTH PKWY				\$21,000.00
Intersection ID and Street Names:		Type:	Orientation:	
9292 SOUTH PKWY and SOUTH PKWY				\$21,000.00
3437	Curb Ramp Required	NE		\$7,000.00
3436	Curb Ramp Required	NW		\$7,000.00
3435	Curb Ramp Required	SW		\$7,000.00
Total Cost for Street: CALLEYSTONE WAY				\$17,500.00
Intersection ID and Street Names:		Type:	Orientation:	
9294 CALLEYSTONE WAY and HEATH PEAK PL				\$17,500.00
5474	Parallel	NE		\$3,500.00
5475	Parallel	NW		\$7,000.00
5476	Parallel	SW		\$7,000.00
Total Cost for Street: DONNA CIR				\$7,000.00
Intersection ID and Street Names:		Type:	Orientation:	
9295 DONNA CIR and WINONA WAY				\$7,000.00
7747	No Sidewalk, Curb Ramp Not Required	NE		\$0.00
7746	No Sidewalk, Curb Ramp Not Required	NW		\$0.00
7748	Curb Ramp Required	SE		\$7,000.00

Total Cost for Street: HARRINGTON WAY

Intersection ID and Street Names: Type: Orientation:

9296 HARRINGTON WAY and HARRINGTON WAY

1067 Driveway W

Total Cost for Street: RIVER OAK WAY**\$0.00**

Intersection ID and Street Names: Type: Orientation:

9300 RIVER OAK WAY and SARAH CT**\$0.00**

19635 No Sidewalk, Curb Ramp Not Required NW \$0.00

19634 No Sidewalk, Curb Ramp Not Required SE \$0.00

Total Cost for Street: COLLEGE OAK DR**\$21,000.00**

Intersection ID and Street Names: Type: Orientation:

9301 COLLEGE OAK DR and WILLOW ROCK WAY**\$21,000.00**

14057 Perpendicular NE \$7,000.00

14058 Curb Ramp Required NW \$7,000.00

14056 Perpendicular SE \$7,000.00

Total Cost for Street: ADONIS WAY**\$0.00**

Intersection ID and Street Names: Type: Orientation:

9302 ADONIS WAY and CLYTIE WAY**\$0.00**

16582 No Sidewalk, Curb Ramp Not Required NW \$0.00

16580 No Sidewalk, Curb Ramp Not Required SE \$0.00

16581 No Sidewalk, Curb Ramp Not Required SW \$0.00

Total Cost for Street: TIMBERLANE PL**\$17,500.00**

Intersection ID and Street Names: Type: Orientation:

9303 TIMBERLANE PL and WATT AVE**\$17,500.00**

20122 Parallel NE \$3,500.00

20121 Parallel SE \$7,000.00

133115 Curb Ramp Required W \$7,000.00

Total Cost for Street: 2ND ST**\$14,000.00**

Intersection ID and Street Names: Type: Orientation:

9305 2ND ST and TEJON AVE**\$14,000.00**

24972 Curb Ramp Required NE \$7,000.00

24971 Curb Ramp Required SE \$7,000.00

24970

No Sidewalk, Curb Ramp Not Required SW

\$0.00

Total Cost for Street: FARGO WAY**\$21,000.00**

Intersection ID and Street Names:

Type:

Orientation:

9307 FARGO WAY and STONEMAN DR**\$21,000.00**

11092

Curb Ramp Required

NE

\$7,000.00

11090

Curb Ramp Required

SE

\$7,000.00

11091

Curb Ramp Required

SW

\$7,000.00

Total Cost for Street: 46TH ST**\$0.00**

Intersection ID and Street Names:

Type:

Orientation:

9309 46TH ST and BAILEY LOOP**\$0.00**

30227

No Sidewalk, Curb Ramp Not Required

NE

\$0.00

30228

No Sidewalk, Curb Ramp Not Required

SE

\$0.00

30229

No Sidewalk, Curb Ramp Not Required

SW

\$0.00

Total Cost for Street: MEDFORD ST**\$21,000.00**

Intersection ID and Street Names:

Type:

Orientation:

9310 MEDFORD ST and SHREWSBURY AVE**\$21,000.00**

8679

Curb Ramp Required

NE

\$7,000.00

8680

Curb Ramp Required

NW

\$7,000.00

8681

Curb Ramp Required

SW

\$7,000.00

Total Cost for Street: GREEN TOP WAY**\$14,500.00**

Intersection ID and Street Names:

Type:

Orientation:

9313 GREEN TOP WAY and GREENBACK LN**\$14,500.00**

18934

Parallel

NE

\$7,000.00

18935

Parallel

NW

\$7,000.00

18933

Perpendicular

SE

\$500.00

Total Cost for Street: BIRCH HOLLOW WAY**\$21,000.00**

Intersection ID and Street Names:

Type:

Orientation:

9314 BIRCH HOLLOW WAY and WILLOW GROVE WAY**\$21,000.00**

30943

Perpendicular

NW

\$7,000.00

30945

Curb Ramp Required

SE

\$7,000.00

30944

Perpendicular

SW

\$7,000.00

Total Cost for Street: BELLA ROSA CT			\$21,000.00
Intersection ID and Street Names:	Type:	Orientation:	
9317 BELLA ROSA CT and MAPLE TRAILS WAY			\$21,000.00
31157	Curb Ramp Required	NE	\$7,000.00
31156	Perpendicular	SE	\$7,000.00
31155	Perpendicular	SW	\$7,000.00
Total Cost for Street: RAMWOOD WAY			\$21,000.00
Intersection ID and Street Names:	Type:	Orientation:	
9322 RAMWOOD WAY and RAMWOOD WAY			\$21,000.00
29577	Curb Ramp Required	NW	\$7,000.00
29579	Curb Ramp Required	SE	\$7,000.00
29578	Curb Ramp Required	SW	\$7,000.00
Total Cost for Street: TURNBURY DR			\$21,000.00
Intersection ID and Street Names:	Type:	Orientation:	
9323 TURNBURY DR and WINKLER WAY			\$21,000.00
29935	Perpendicular	NE	\$7,000.00
29934	Perpendicular	NW	\$7,000.00
29933	Curb Ramp Required	SW	\$7,000.00
Total Cost for Street: MCDERMOTT DR			\$28,000.00
Intersection ID and Street Names:	Type:	Orientation:	
9324 MCDERMOTT DR and PRETENTIOUS WAY			\$28,000.00
14539	Perpendicular	NE	\$7,000.00
14538	Perpendicular	NW	\$7,000.00
14540	Perpendicular	SE	\$7,000.00
14541	Perpendicular	SW	\$7,000.00
Total Cost for Street: MENKE WAY			\$11,000.00
Intersection ID and Street Names:	Type:	Orientation:	
9326 MENKE WAY and SUNCREEK WAY			\$11,000.00
27925	Parallel	NE	\$3,500.00
27924	Parallel	NW	\$500.00
27926	Parallel	SE	\$7,000.00

Total Cost for Street: LONG CANYON DR			\$14,000.00
Intersection ID and Street Names:	Type:	Orientation:	
9327 LONG CANYON DR and SHADY TREE CT			\$14,000.00
31482	Perpendicular	NE	\$7,000.00
31483	Curb Ramp Required	NW	\$7,000.00
31481	No Sidewalk, Curb Ramp Not Required	SE	\$0.00

Total Cost for Street: LA CARNACION WAY			\$21,000.00
Intersection ID and Street Names:	Type:	Orientation:	
9328 LA CARNACION WAY and LEMAS RD			\$21,000.00
14925	Perpendicular	NE	\$7,000.00
14926	Perpendicular	NW	\$7,000.00
14927	Curb Ramp Required	SW	\$7,000.00

Total Cost for Street: NEW POINT DR			\$28,000.00
Intersection ID and Street Names:	Type:	Orientation:	
9331 NEW POINT DR and NEW VALLEY WAY			\$28,000.00
31995	Parallel	NE	\$7,000.00
31998	Parallel	NW	\$7,000.00
31996	Parallel	SE	\$7,000.00
31997	Parallel	SW	\$7,000.00

Total Cost for Street: NORTH AVE			
Intersection ID and Street Names:	Type:	Orientation:	
9333 NORTH AVE and WINSOME LN			
22536	Driveway	N	

Total Cost for Street: WITTENHAM WAY			\$21,000.00
Intersection ID and Street Names:	Type:	Orientation:	
9334 WITTENHAM WAY and WITTENHAM WAY			\$21,000.00
14020	Perpendicular	NE	\$7,000.00
14019	Curb Ramp Required	NW	\$7,000.00
14021	Perpendicular	SE	\$7,000.00

Total Cost for Street: HAGGIN GROVE WAY			\$7,000.00
Intersection ID and Street Names:	Type:	Orientation:	
9335 HAGGIN GROVE WAY and TREE SIDE DR			\$7,000.00

421	Curb Ramp Required	SE	\$7,000.00
Total Cost for Street: PAQUIN CT			\$21,000.00
Intersection ID and Street Names:	Type:	Orientation:	
9337 PAQUIN CT and STILLWATER WAY			\$21,000.00
8909	Curb Ramp Required	NW	\$7,000.00
8910	Curb Ramp Required	SE	\$7,000.00
8908	Curb Ramp Required	SW	\$7,000.00
Total Cost for Street: 48TH AVE			\$21,000.00
Intersection ID and Street Names:	Type:	Orientation:	
9338 48TH AVE and 54TH ST			\$21,000.00
5783	Parallel	NE	\$7,000.00
5784	Parallel	NW	\$7,000.00
5782	Parallel	SE	\$7,000.00
Total Cost for Street: TRUFFLE CT			\$21,000.00
Intersection ID and Street Names:	Type:	Orientation:	
9340 TRUFFLE CT and WOODHAWK WAY			\$21,000.00
18268	Parallel	NE	\$7,000.00
18269	Parallel	NW	\$7,000.00
18267	Curb Ramp Required	SE	\$7,000.00
Total Cost for Street: TARLETON DR			
Intersection ID and Street Names:	Type:	Orientation:	
9342 TARLETON DR and UNNAMED RD			
9737	Driveway	W	
Total Cost for Street: JAN DR			\$21,000.00
Intersection ID and Street Names:	Type:	Orientation:	
9345 JAN DR and MINARET WAY			\$21,000.00
2914	Curb Ramp Required	E	\$7,000.00
2913	Curb Ramp Required	S	\$7,000.00
2912	Curb Ramp Required	W	\$7,000.00
Total Cost for Street: BEACHWOOD DR			\$21,000.00
Intersection ID and Street Names:	Type:	Orientation:	
9346 BEACHWOOD DR and SNOWBERRY WAY			\$21,000.00

Sacramento County

Access Compliance Survey Report - Curb Ramps

Cost Summary

32599	Curb Ramp Required	NW	\$7,000.00
32600	Curb Ramp Required	SE	\$7,000.00
32598	Curb Ramp Required	SW	\$7,000.00

Total Cost for Street:	HESPER WAY	\$21,000.00
-------------------------------	-------------------	--------------------

Intersection ID and Street Names:	Type:	Orientation:
-----------------------------------	-------	--------------

9348 HESPER WAY and TEMPLETON DR	\$21,000.00
---	--------------------

3267	Curb Ramp Required	NW	\$7,000.00
3265	Curb Ramp Required	SE	\$7,000.00
3266	Curb Ramp Required	SW	\$7,000.00

Total Cost for Street:	ASLIN WAY	\$21,000.00
-------------------------------	------------------	--------------------

Intersection ID and Street Names:	Type:	Orientation:
-----------------------------------	-------	--------------

9349 ASLIN WAY and CADA CIR	\$21,000.00
------------------------------------	--------------------

4493	Curb Ramp Required	NE	\$7,000.00
4494	Curb Ramp Required	NW	\$7,000.00
4492	Curb Ramp Required	SE	\$7,000.00

Total Cost for Street:	PLAID CIR	\$3,500.00
-------------------------------	------------------	-------------------

Intersection ID and Street Names:	Type:	Orientation:
-----------------------------------	-------	--------------

9350 PLAID CIR and TARTAN DR	\$3,500.00
-------------------------------------	-------------------

20066	Parallel	E	\$500.00
20064	Parallel	NW	\$500.00
20065	Parallel	SW	\$2,500.00

Total Cost for Street:	AIRHILL WAY	\$21,000.00
-------------------------------	--------------------	--------------------

Intersection ID and Street Names:	Type:	Orientation:
-----------------------------------	-------	--------------

9351 AIRHILL WAY and ROCK CANYON WAY	\$21,000.00
---	--------------------

31330	Perpendicular	NE	\$7,000.00
31331	Perpendicular	SE	\$7,000.00
31332	Curb Ramp Required	SW	\$7,000.00

Total Cost for Street:	EASTERN AVE	\$500.00
-------------------------------	--------------------	-----------------

Intersection ID and Street Names:	Type:	Orientation:
-----------------------------------	-------	--------------

9352 EASTERN AVE and LAS CRUCES WAY	\$500.00
--	-----------------

15920	No Sidewalk, Curb Ramp Not Required	NE	\$0.00
15921	No Sidewalk, Curb Ramp Not Required	NW	\$0.00
15919	Parallel	SE	\$500.00
15922	No Sidewalk, Curb Ramp Not Required	SW	\$0.00

Total Cost for Street: AUTUMNWOOD DR			\$21,000.00
Intersection ID and Street Names:	Type:	Orientation:	
9353 AUTUMNWOOD DR and SARABANDE DR			\$21,000.00
28805	Perpendicular	NE	\$7,000.00
28806	Perpendicular	NW	\$7,000.00
28807	Curb Ramp Required	S	\$7,000.00

Total Cost for Street: WITTENHAM WAY			\$21,000.00
Intersection ID and Street Names:	Type:	Orientation:	
9355 WITTENHAM WAY and WITTENHAM WAY			\$21,000.00
14029	Perpendicular	NE	\$7,000.00
14028	Curb Ramp Required	NW	\$7,000.00
14030	Parallel	SE	\$7,000.00

Total Cost for Street: BRADSHAW RD			\$21,000.00
Intersection ID and Street Names:	Type:	Orientation:	
9356 BRADSHAW RD and RUDWAY CT			\$21,000.00
28680	Curb Ramp Required	E	\$7,000.00
28679	Perpendicular	NW	\$7,000.00
28681	Perpendicular	SW	\$7,000.00

Total Cost for Street: LEXUS WAY			\$14,000.00
Intersection ID and Street Names:	Type:	Orientation:	
9357 LEXUS WAY and STEVENSON AVE			\$14,000.00
30016	Parallel	NE	\$7,000.00
30017	Parallel	SE	\$7,000.00
30018	No Sidewalk, Curb Ramp Not Required	SW	\$0.00

Total Cost for Street: LADD CT			\$21,000.00
Intersection ID and Street Names:	Type:	Orientation:	
9358 LADD CT and ROLLINS WAY			\$21,000.00
28410	Perpendicular	NE	\$7,000.00
28411	Curb Ramp Required	NW	\$7,000.00
28409	Perpendicular	SE	\$7,000.00

Total Cost for Street: CASTEC DR			\$0.00
Intersection ID and Street Names:	Type:	Orientation:	

9359	CASTEC DR	and	SAN RAMON WAY		\$0.00
	30	No Sidewalk, Curb Ramp Not Required	E		\$0.00
	31	No Sidewalk, Curb Ramp Not Required	S		\$0.00

Total Cost for Street: COUNTRY RUN WAY					\$21,000.00
--	--	--	--	--	-------------

Intersection ID and Street Names:	Type:	Orientation:
-----------------------------------	-------	--------------

9360	COUNTRY RUN WAY	and	HACKMORE CT		\$21,000.00
	6286	Curb Ramp Required	NW		\$7,000.00
	6284	Perpendicular	SE		\$7,000.00
	6285	Perpendicular	SW		\$7,000.00

Total Cost for Street: CANBERRA DR					\$21,000.00
------------------------------------	--	--	--	--	-------------

Intersection ID and Street Names:	Type:	Orientation:
-----------------------------------	-------	--------------

9361	CANBERRA DR	and	GLEN INNES WAY		\$21,000.00
	22513	Parallel	NW		\$7,000.00
	22515	Parallel	SE		\$7,000.00
	22514	Parallel	SW		\$7,000.00

Total Cost for Street: BECERRA WAY					\$0.00
------------------------------------	--	--	--	--	--------

Intersection ID and Street Names:	Type:	Orientation:
-----------------------------------	-------	--------------

9362	BECERRA WAY	and	ROSEMARY CIR		\$0.00
	21229	No Sidewalk, Curb Ramp Not Required	NE		\$0.00
	21232	No Sidewalk, Curb Ramp Not Required	NW		\$0.00
	21230	No Sidewalk, Curb Ramp Not Required	SE		\$0.00
	21231	No Sidewalk, Curb Ramp Not Required	SW		\$0.00

Total Cost for Street: BELL ST					\$0.00
--------------------------------	--	--	--	--	--------

Intersection ID and Street Names:	Type:	Orientation:
-----------------------------------	-------	--------------

9363	BELL ST	and	LANSING WAY		\$0.00
	1544	No Sidewalk, Curb Ramp Not Required	NE		\$0.00
	1545	No Sidewalk, Curb Ramp Not Required	SE		\$0.00

Total Cost for Street: PRAIRIE DUNES WAY					\$17,500.00
--	--	--	--	--	-------------

Intersection ID and Street Names:	Type:	Orientation:
-----------------------------------	-------	--------------

9364	PRAIRIE DUNES WAY	and	ROYAL DOWN CIR		\$17,500.00
	34498	Parallel	NE		\$7,000.00
	34497	Parallel	NW		\$3,500.00
	34499	Parallel	SE		\$7,000.00

Total Cost for Street: ILLINOIS AVE			\$14,000.00
Intersection ID and Street Names:	Type:	Orientation:	
9365 ILLINOIS AVE and MOHAWK WAY			\$14,000.00
17900	Parallel	NE	\$7,000.00
17899	Parallel	SE	\$7,000.00
17898	No Sidewalk, Curb Ramp Not Required	SW	\$0.00

Total Cost for Street: KURZ CIR			\$21,000.00
Intersection ID and Street Names:	Type:	Orientation:	
9366 KURZ CIR and SMATHERS WAY			\$21,000.00
15358	Perpendicular	NE	\$7,000.00
15359	Perpendicular	NW	\$7,000.00
15360	Curb Ramp Required	S	\$7,000.00

Total Cost for Street: TAWNY MEADOW WAY			\$21,000.00
Intersection ID and Street Names:	Type:	Orientation:	
9367 TAWNY MEADOW WAY and WOOD MILL PL			\$21,000.00
6633	Perpendicular	NE	\$7,000.00
6634	Perpendicular	NW	\$7,000.00
6635	Curb Ramp Required	SE	\$7,000.00

Total Cost for Street: 9TH ST			\$0.00
Intersection ID and Street Names:	Type:	Orientation:	
9369 9TH ST and U ST			\$0.00
21658	No Sidewalk, Curb Ramp Not Required	NE	\$0.00
21657	No Sidewalk, Curb Ramp Not Required	NW	\$0.00
21656	No Sidewalk, Curb Ramp Not Required	SW	\$0.00

Total Cost for Street: ALMOND GROVE MHP			\$7,000.00
Intersection ID and Street Names:	Type:	Orientation:	
9370 ALMOND GROVE MHP and GREENBACK LN			\$7,000.00
31298	Curb Ramp Required	NE	\$7,000.00
31297	No Sidewalk, Curb Ramp Not Required	NW	\$0.00
31299	No Sidewalk, Curb Ramp Not Required	SE	\$0.00

Total Cost for Street: BIPLANE WAY			\$21,000.00
Intersection ID and Street Names:	Type:	Orientation:	

9372	BIPLANE WAY	and	FLYWAY DR		\$21,000.00
	28092	Perpendicular	NE		\$7,000.00
	28093	Perpendicular	SE		\$7,000.00
	28094	Curb Ramp Required	SW		\$7,000.00

Total Cost for Street:	CATALINA DR	\$0.00
-------------------------------	--------------------	---------------

Intersection ID and Street Names:	Type:	Orientation:
-----------------------------------	-------	--------------

9374	CATALINA DR	and	LASUEN DR		\$0.00
	16254	No Sidewalk, Curb Ramp Not Required	NW		\$0.00
	16252	No Sidewalk, Curb Ramp Not Required	SE		\$0.00
	16253	No Sidewalk, Curb Ramp Not Required	SW		\$0.00

Total Cost for Street:	NORTHGATE BLVD	\$9,500.00
-------------------------------	-----------------------	-------------------

Intersection ID and Street Names:	Type:	Orientation:
-----------------------------------	-------	--------------

9376	NORTHGATE BLVD	and	W STADIUM LN		\$9,500.00
	134206	No Sidewalk, Curb Ramp Not Required	E		\$0.00
	134207	Parallel	S		\$7,000.00
	134208	Parallel	W		\$2,500.00

Total Cost for Street:	NORTH AVE	\$14,000.00
-------------------------------	------------------	--------------------

Intersection ID and Street Names:	Type:	Orientation:
-----------------------------------	-------	--------------

9377	NORTH AVE	and	OAK STREAM CT		\$14,000.00
	15679	Perpendicular	NE		\$7,000.00
	15680	Perpendicular	NW		\$7,000.00
	15681	No Sidewalk, Curb Ramp Not Required	S		\$0.00

Total Cost for Street:	AUBURN BLVD	\$7,000.00
-------------------------------	--------------------	-------------------

Intersection ID and Street Names:	Type:	Orientation:
-----------------------------------	-------	--------------

9379	AUBURN BLVD	and	BRIDGE RD		\$7,000.00
	136408	Curb Ramp Required	SE		\$7,000.00

Total Cost for Street:	MADISON AVE	\$14,500.00
-------------------------------	--------------------	--------------------

Intersection ID and Street Names:	Type:	Orientation:
-----------------------------------	-------	--------------

9381	MADISON AVE	and	WALNUT AVE		\$14,500.00
	21324	Curb Ramp Required	N		\$7,000.00
	21325	Parallel	SE		\$500.00
	21323	Parallel	SW		\$7,000.00

Total Cost for Street: BUTTERFIELD WAY				\$26,000.00
Intersection ID and Street Names:		Type:	Orientation:	
9385 BUTTERFIELD WAY and FOLSOM BLVD				\$26,000.00
134282	Parallel	NE		\$2,500.00
134281	Parallel	NNW		\$7,000.00
134278	Parallel	SE		\$7,000.00
134279	Perpendicular	SW		\$2,500.00
134280	Parallel	WNW		\$7,000.00
Total Cost for Street: LAS MONTANAS CT				\$21,000.00
Intersection ID and Street Names:		Type:	Orientation:	
9386 LAS MONTANAS CT and PARDUCCI WAY				\$21,000.00
133488	Parallel	NE		\$7,000.00
133489	Parallel	NW		\$7,000.00
133487	Parallel	SE		\$7,000.00
Total Cost for Street: BERGEN WAY				\$21,000.00
Intersection ID and Street Names:		Type:	Orientation:	
9387 BERGEN WAY and SAVOY AVE				\$21,000.00
21607	Curb Ramp Required	NE		\$7,000.00
21606	Curb Ramp Required	NW		\$7,000.00
21608	Curb Ramp Required	SE		\$7,000.00
Total Cost for Street: CAMBON WAY				\$14,000.00
Intersection ID and Street Names:		Type:	Orientation:	
9388 CAMBON WAY and EL CAMINO AVE				\$14,000.00
133607	Parallel	NE		\$500.00
133608	Perpendicular	NW		\$6,500.00
133606	Curb Ramp Required	SE		\$7,000.00
Total Cost for Street: CLAUSSEN WAY				\$12,500.00
Intersection ID and Street Names:		Type:	Orientation:	
9389 CLAUSSEN WAY and MELROSE DR				\$12,500.00
10933	Parallel	NW		\$3,000.00
10931	Parallel	SE		\$7,000.00
10932	Parallel	SW		\$2,500.00

Total Cost for Street: MEDEIROS WAY			\$21,000.00
Intersection ID and Street Names:	Type:	Orientation:	
9390 MEDEIROS WAY and OBSIDIAN WAY			\$21,000.00
34361	Parallel	NE	\$7,000.00
34362	Parallel	SE	\$7,000.00
34363	Parallel	SW	\$7,000.00

Total Cost for Street: GISELLE CT			\$21,000.00
Intersection ID and Street Names:	Type:	Orientation:	
9391 GISELLE CT and RUTGERS WAY			\$21,000.00
23315	Perpendicular	NE	\$7,000.00
23314	Perpendicular	NW	\$7,000.00
23316	Curb Ramp Required	S	\$7,000.00

Total Cost for Street: 49TH ST			\$1,500.00
Intersection ID and Street Names:	Type:	Orientation:	
9394 49TH ST and ROOSEVELT AVE			\$1,500.00
1912	Parallel	NE	\$500.00
1911	Parallel	NW	\$500.00
1910	Parallel	SW	\$500.00

Total Cost for Street: BLACKFIELD DR			\$21,000.00
Intersection ID and Street Names:	Type:	Orientation:	
9395 BLACKFIELD DR and KOALA CT			\$21,000.00
12993	Curb Ramp Required	NE	\$7,000.00
12992	Perpendicular	SE	\$7,000.00
12991	Perpendicular	SW	\$7,000.00

Total Cost for Street: FRUITRIDGE RD			\$14,000.00
Intersection ID and Street Names:	Type:	Orientation:	
9396 FRUITRIDGE RD and LAWRENCE DR			\$14,000.00
890	Parallel	SE	\$7,000.00
889	Parallel	SW	\$7,000.00

Total Cost for Street: 41ST AVE			
Intersection ID and Street Names:	Type:	Orientation:	
9397 41ST AVE and 43RD ST 44TH ST ALY			

2231

Driveway

N

Total Cost for Street: SIMI VALLEY WAY**\$21,000.00**

Intersection ID and Street Names:

Type:

Orientation:

9398 SIMI VALLEY WAY and STORY RIDGE WAY**\$21,000.00**

6514

Parallel

NE

\$7,000.00

6513

Parallel

SE

\$7,000.00

6512

Parallel

SW

\$7,000.00

Total Cost for Street: HEMLOCK ST

Intersection ID and Street Names:

Type:

Orientation:

9399 HEMLOCK ST and HEMLOCK ST

13368

Driveway

W

Total Cost for Street: STAR RD**\$0.00**

Intersection ID and Street Names:

Type:

Orientation:

9400 STAR RD and SUNSET AVE**\$0.00**

8356

Driveway

NE

8355

No Sidewalk, Curb Ramp Not Required

SE

\$0.00

8354

No Sidewalk, Curb Ramp Not Required

SW

\$0.00

Total Cost for Street: HILLSDALE BLVD**\$28,000.00**

Intersection ID and Street Names:

Type:

Orientation:

9401 HILLSDALE BLVD and OBERON AVE**\$28,000.00**

7850

Curb Ramp Required

NE

\$7,000.00

7853

Perpendicular

NW

\$7,000.00

7851

Curb Ramp Required

SE

\$7,000.00

7852

Perpendicular

SW

\$7,000.00

Total Cost for Street: PHEASANT DOWN WAY**\$21,000.00**

Intersection ID and Street Names:

Type:

Orientation:

9402 PHEASANT DOWN WAY and ROOSTER WAY**\$21,000.00**

31702

Perpendicular

NW

\$7,000.00

31700

Curb Ramp Required

SE

\$7,000.00

31701

Perpendicular

SW

\$7,000.00

Total Cost for Street: FORT WORTH WAY**\$21,000.00**

Intersection ID and Street Names:

Type:

Orientation:

9403	FORT WORTH WAY	and	LINDA RIO DR		\$21,000.00
	28749		Curb Ramp Required	E	\$7,000.00
	28748		Perpendicular	NW	\$7,000.00
	28747		Perpendicular	SW	\$7,000.00

Total Cost for Street: LAURELRIDGE CT					\$21,000.00
--	--	--	--	--	--------------------

Intersection ID and Street Names:	Type:	Orientation:
-----------------------------------	-------	--------------

9404	LAURELRIDGE CT	and	MAPLERIDGE CT		\$21,000.00
	13972		Perpendicular	NE	\$7,000.00
	13971		Perpendicular	NW	\$7,000.00
	13970		Curb Ramp Required	SW	\$7,000.00

Total Cost for Street: 42ND ST					\$7,500.00
---------------------------------------	--	--	--	--	-------------------

Intersection ID and Street Names:	Type:	Orientation:
-----------------------------------	-------	--------------

9405	42ND ST	and	ROOSEVELT AVE		\$7,500.00
	773		Parallel	NE	\$2,500.00
	771		Parallel	SE	\$2,500.00
	772		Parallel	SW	\$2,500.00

Total Cost for Street: PEPPERMILL CT					\$28,000.00
---	--	--	--	--	--------------------

Intersection ID and Street Names:	Type:	Orientation:
-----------------------------------	-------	--------------

9406	PEPPERMILL CT	and	UNNAMED RD		\$28,000.00
	15720		Curb Ramp Required	NE	\$7,000.00
	15719		Curb Ramp Required	NW	\$7,000.00
	15721		Curb Ramp Required	SE	\$7,000.00
	15722		Curb Ramp Required	SW	\$7,000.00

Total Cost for Street: RECREATION WAY					
--	--	--	--	--	--

Intersection ID and Street Names:	Type:	Orientation:
-----------------------------------	-------	--------------

9407	RECREATION WAY	and	UNNAMED RD		
	30212		Driveway	W	

Total Cost for Street: BARENGO WAY					\$21,000.00
---	--	--	--	--	--------------------

Intersection ID and Street Names:	Type:	Orientation:
-----------------------------------	-------	--------------

9409	BARENGO WAY	and	DURNEY CT		\$21,000.00
	31590		Perpendicular	NE	\$7,000.00
	31589		Perpendicular	NW	\$7,000.00
	133116		Curb Ramp Required	S	\$7,000.00

Total Cost for Street: HALDEMAN CT			\$21,000.00
Intersection ID and Street Names:	Type:	Orientation:	
9411 HALDEMAN CT and HALDEMAN WAY			\$21,000.00
34166	Parallel	NE	\$7,000.00
34168	Parallel	SE	\$7,000.00
34167	Parallel	SW	\$7,000.00

Total Cost for Street: GRANT LINE RD			
Intersection ID and Street Names:	Type:	Orientation:	
9412 GRANT LINE RD and MOSHER RD			
136732	Driveway	E	

Total Cost for Street: CIRCLE PKWY			\$21,000.00
Intersection ID and Street Names:	Type:	Orientation:	
9413 CIRCLE PKWY and EAST PKWY			\$21,000.00
135421	Curb Ramp Required	NE	\$7,000.00
135420	Curb Ramp Required	SE	\$7,000.00
135422	Curb Ramp Required	SW	\$7,000.00

Total Cost for Street: ANTELOPE HILLS DR			\$21,000.00
Intersection ID and Street Names:	Type:	Orientation:	
9414 ANTELOPE HILLS DR and COUGAR HILLS WAY			\$21,000.00
12857	Perpendicular	NE	\$7,000.00
12858	Curb Ramp Required	NW	\$7,000.00
12856	Perpendicular	SE	\$7,000.00

Total Cost for Street: WELLES LN			\$1,000.00
Intersection ID and Street Names:	Type:	Orientation:	
9415 WELLES LN and WELLES LN			\$1,000.00
11863	Parallel	NE	\$500.00
11864	Parallel	SE	\$500.00

Total Cost for Street: BARRHILL WAY			\$2,000.00
Intersection ID and Street Names:	Type:	Orientation:	
9416 BARRHILL WAY and BEAUREGARD WAY			\$2,000.00
17866	Parallel	NE	\$500.00
17865	Parallel	NW	\$500.00

Sacramento County

Access Compliance Survey Report - Curb Ramps

Cost Summary

17864	Parallel	SE	\$500.00
17863	Parallel	SW	\$500.00
Total Cost for Street: CYPRESS ST			\$0.00
Intersection ID and Street Names: Type: Orientation:			
9417 CYPRESS ST and ELMONT AVE			\$0.00
21542	No Sidewalk, Curb Ramp Not Required	NE	\$0.00
21540	No Sidewalk, Curb Ramp Not Required	NW	\$0.00
21541	No Sidewalk, Curb Ramp Not Required	SW	\$0.00
Total Cost for Street: BENJAMIN DR			\$21,000.00
Intersection ID and Street Names: Type: Orientation:			
9418 BENJAMIN DR and PEBBLE OAKS CT			\$21,000.00
6421	Curb Ramp Required	NE	\$7,000.00
6419	Perpendicular	NW	\$7,000.00
6420	Perpendicular	SW	\$7,000.00
Total Cost for Street: ANTELOPE NORTH RD			\$35,000.00
Intersection ID and Street Names: Type: Orientation:			
9419 ANTELOPE NORTH RD and GREAT VALLEY DR			\$35,000.00
25906	Parallel	NE	\$3,500.00
25901	Parallel	NNW	\$7,000.00
25905	Parallel	SE	\$7,000.00
25904	Parallel	SSW	\$3,500.00
25902	Parallel	WNW	\$7,000.00
25903	Parallel	WSW	\$7,000.00
Total Cost for Street: EL TONAS WAY			\$21,000.00
Intersection ID and Street Names: Type: Orientation:			
9420 EL TONAS WAY and EL VITA WAY			\$21,000.00
16975	Curb Ramp Required	NE	\$7,000.00
16974	Curb Ramp Required	SE	\$7,000.00
16973	Curb Ramp Required	SW	\$7,000.00
Total Cost for Street: LARCHMONT OAK WAY			\$21,000.00
Intersection ID and Street Names: Type: Orientation:			
9421 LARCHMONT OAK WAY and PICTOR CT			\$21,000.00
136123	Curb Ramp Required	NW	\$7,000.00
136121	Perpendicular	SE	\$7,000.00

136122	Perpendicular	SW	\$7,000.00
--------	---------------	----	------------

Total Cost for Street:	ALEKSANDER CT	\$6,000.00
-------------------------------	----------------------	-------------------

Intersection ID and Street Names:	Type:	Orientation:
-----------------------------------	-------	--------------

9422 ALEKSANDER CT and FRENCH RD		\$6,000.00
--	--	-------------------

136176	Parallel	NE	\$3,500.00
--------	----------	----	------------

136175	Parallel	SE	\$2,500.00
--------	----------	----	------------

Total Cost for Street:	44TH ST	\$12,500.00
-------------------------------	----------------	--------------------

Intersection ID and Street Names:	Type:	Orientation:
-----------------------------------	-------	--------------

9424 44TH ST and PARKER AVE		\$12,500.00
---	--	--------------------

836	Parallel	NE	\$2,500.00
-----	----------	----	------------

837	Parallel	NW	\$3,000.00
-----	----------	----	------------

835	Parallel	SE	\$7,000.00
-----	----------	----	------------

Total Cost for Street:	CERES WAY	\$0.00
-------------------------------	------------------	---------------

Intersection ID and Street Names:	Type:	Orientation:
-----------------------------------	-------	--------------

9425 CERES WAY and MORPHEUS LN		\$0.00
--	--	---------------

15988	No Sidewalk, Curb Ramp Not Required	NE	\$0.00
-------	-------------------------------------	----	--------

15987	No Sidewalk, Curb Ramp Not Required	SE	\$0.00
-------	-------------------------------------	----	--------

15986	No Sidewalk, Curb Ramp Not Required	SW	\$0.00
-------	-------------------------------------	----	--------

Total Cost for Street:	BIRDWELL WAY	\$21,000.00
-------------------------------	---------------------	--------------------

Intersection ID and Street Names:	Type:	Orientation:
-----------------------------------	-------	--------------

9426 BIRDWELL WAY and STRATHMORE WAY		\$21,000.00
--	--	--------------------

12847	Curb Ramp Required	NW	\$7,000.00
-------	--------------------	----	------------

12848	Curb Ramp Required	SE	\$7,000.00
-------	--------------------	----	------------

12846	Curb Ramp Required	SW	\$7,000.00
-------	--------------------	----	------------

Total Cost for Street:	COLBY WAY	\$21,000.00
-------------------------------	------------------	--------------------

Intersection ID and Street Names:	Type:	Orientation:
-----------------------------------	-------	--------------

9427 COLBY WAY and MARL WAY		\$21,000.00
---	--	--------------------

4573	Curb Ramp Required	E	\$7,000.00
------	--------------------	---	------------

4572	Curb Ramp Required	N	\$7,000.00
------	--------------------	---	------------

4571	Curb Ramp Required	W	\$7,000.00
------	--------------------	---	------------

Total Cost for Street:	ARUTAS DR	\$21,000.00
-------------------------------	------------------	--------------------

Intersection ID and Street Names:	Type:	Orientation:
-----------------------------------	-------	--------------

9428	ARUTAS DR	and	BLACKFIELD DR		\$21,000.00
	12827		Curb Ramp Required	NE	\$7,000.00
	12826		Curb Ramp Required	NW	\$7,000.00
	12825		Perpendicular	SW	\$7,000.00

Total Cost for Street: MISTY VALLEY WAY				\$21,000.00
--	--	--	--	--------------------

Intersection ID and Street Names:	Type:	Orientation:
-----------------------------------	-------	--------------

9429	MISTY VALLEY WAY	and	RED JASPER WAY		\$21,000.00
	25823		Parallel	NE	\$7,000.00
	25824		Parallel	NW	\$7,000.00
	25825		Parallel	SW	\$7,000.00

Total Cost for Street: BUENA VISTA AVE				\$0.00
---	--	--	--	---------------

Intersection ID and Street Names:	Type:	Orientation:
-----------------------------------	-------	--------------

9431	BUENA VISTA AVE	and	LIBBY LN		\$0.00
	13551		No Sidewalk, Curb Ramp Not Required	NE	\$0.00
	13554		No Sidewalk, Curb Ramp Not Required	NW	\$0.00
	13552		No Sidewalk, Curb Ramp Not Required	SE	\$0.00
	13553		No Sidewalk, Curb Ramp Not Required	SW	\$0.00

Total Cost for Street: COPLEY CT				\$0.00
---	--	--	--	---------------

Intersection ID and Street Names:	Type:	Orientation:
-----------------------------------	-------	--------------

9432	COPLEY CT	and	SHERATON DR		\$0.00
	17927		No Sidewalk, Curb Ramp Not Required	E	\$0.00
	17928		No Sidewalk, Curb Ramp Not Required	N	\$0.00
	17926		No Sidewalk, Curb Ramp Not Required	S	\$0.00

Total Cost for Street: DANUBE DR				\$0.00
---	--	--	--	---------------

Intersection ID and Street Names:	Type:	Orientation:
-----------------------------------	-------	--------------

9433	DANUBE DR	and	TYROLEAN WAY		\$0.00
	2602		No Sidewalk, Curb Ramp Not Required	NE	\$0.00
	2601		No Sidewalk, Curb Ramp Not Required	NW	\$0.00
	2603		No Sidewalk, Curb Ramp Not Required	SE	\$0.00
	2604		No Sidewalk, Curb Ramp Not Required	SW	\$0.00

Total Cost for Street: FARGO WAY				\$21,000.00
---	--	--	--	--------------------

Intersection ID and Street Names:	Type:	Orientation:
-----------------------------------	-------	--------------

9434	FARGO WAY	and	MEDORA DR		\$21,000.00
	11107		Curb Ramp Required	NE	\$7,000.00

Sacramento County

Access Compliance Survey Report - Curb Ramps

Cost Summary

11108	Curb Ramp Required	NW	\$7,000.00
11109	Curb Ramp Required	SW	\$7,000.00

Total Cost for Street:	MARBLE WAY	\$21,000.00
-------------------------------	-------------------	--------------------

Intersection ID and Street Names:	Type:	Orientation:
-----------------------------------	-------	--------------

9435 MARBLE WAY and ROLLINGROCK WAY	\$21,000.00
--	--------------------

4605	Curb Ramp Required	NW	\$7,000.00
4603	Curb Ramp Required	SE	\$7,000.00
4604	Curb Ramp Required	SW	\$7,000.00

Total Cost for Street:	POWER INN RD	\$25,500.00
-------------------------------	---------------------	--------------------

Intersection ID and Street Names:	Type:	Orientation:
-----------------------------------	-------	--------------

9437 POWER INN RD and STEVENSON AVE	\$25,500.00
--	--------------------

136084	Parallel	NE	\$3,500.00
136085	Parallel	NNE	\$7,000.00
136079	Pedestrian Pad	NNW	\$2,500.00
136078	Pedestrian Pad	NW	\$2,500.00
136083	Pedestrian Pad	SE	\$2,500.00
136082	Pedestrian Pad	SSE	\$2,500.00
136081	Pedestrian Pad	SSW	\$2,500.00
136080	Pedestrian Pad	SW	\$2,500.00

Total Cost for Street:	STOCKTON BLVD	\$7,000.00
-------------------------------	----------------------	-------------------

Intersection ID and Street Names:	Type:	Orientation:
-----------------------------------	-------	--------------

9439 STOCKTON BLVD and VICTORY AVE	\$7,000.00
---	-------------------

136222	No Sidewalk, Curb Ramp Not Required	NE	\$0.00
136221	Curb Ramp Required	SE	\$7,000.00

Total Cost for Street:	ROBERT FROST WAY	\$21,000.00
-------------------------------	-------------------------	--------------------

Intersection ID and Street Names:	Type:	Orientation:
-----------------------------------	-------	--------------

9442 ROBERT FROST WAY and WILLOWBROOK DR	\$21,000.00
---	--------------------

9791	Curb Ramp Required	NE	\$7,000.00
9792	Curb Ramp Required	SE	\$7,000.00
9793	Curb Ramp Required	SW	\$7,000.00

Total Cost for Street:	CHAPEAU CT	\$28,000.00
-------------------------------	-------------------	--------------------

Intersection ID and Street Names:	Type:	Orientation:
-----------------------------------	-------	--------------

9443 CHAPEAU CT and SPLIT RAIL WAY	\$28,000.00
---	--------------------

34239	Parallel	NE	\$7,000.00
-------	----------	----	------------

Sacramento County

Access Compliance Survey Report - Curb Ramps

Cost Summary

34240	Parallel	NW	\$7,000.00
34241	Parallel	SE	\$7,000.00
34242	Parallel	SW	\$7,000.00

Total Cost for Street:	PHOENIX AVE	\$7,000.00
-------------------------------	--------------------	-------------------

Intersection ID and Street Names:	Type:	Orientation:
-----------------------------------	-------	--------------

9444 PHOENIX AVE	and	TUCSON CIR	\$7,000.00
28032	No Sidewalk, Curb Ramp Not Required	NE	\$0.00
28031	No Sidewalk, Curb Ramp Not Required	NW	\$0.00
28030	Curb Ramp Required	SW	\$7,000.00

Total Cost for Street:	DOVE DR	\$0.00
-------------------------------	----------------	---------------

Intersection ID and Street Names:	Type:	Orientation:
-----------------------------------	-------	--------------

9446 DOVE DR	and	ROBIN RD	\$0.00
136690	No Sidewalk, Curb Ramp Not Required	NE	\$0.00
136691	No Sidewalk, Curb Ramp Not Required	NW	\$0.00
136693	No Sidewalk, Curb Ramp Not Required	SE	\$0.00
136692	No Sidewalk, Curb Ramp Not Required	SW	\$0.00

Total Cost for Street:	CHESTNUT AVE	\$7,000.00
-------------------------------	---------------------	-------------------

Intersection ID and Street Names:	Type:	Orientation:
-----------------------------------	-------	--------------

9448 CHESTNUT AVE	and	GRANITE AVE	\$7,000.00
134076	No Sidewalk, Curb Ramp Not Required	NE	\$0.00
134073	Curb Ramp Required	NW	\$7,000.00
134075	No Sidewalk, Curb Ramp Not Required	SE	\$0.00
134074	No Sidewalk, Curb Ramp Not Required	SW	\$0.00

Total Cost for Street:	BOGAN WAY	\$21,000.00
-------------------------------	------------------	--------------------

Intersection ID and Street Names:	Type:	Orientation:
-----------------------------------	-------	--------------

9450 BOGAN WAY	and	CONKLIN CT	\$21,000.00
18146	Perpendicular	NE	\$7,000.00
18147	Perpendicular	SE	\$7,000.00
18148	Curb Ramp Required	SW	\$7,000.00

Total Cost for Street:	MYRTLE AVE	\$7,000.00
-------------------------------	-------------------	-------------------

Intersection ID and Street Names:	Type:	Orientation:
-----------------------------------	-------	--------------

9451 MYRTLE AVE	and	PERINA WAY	\$7,000.00
7661	Curb Ramp Required	NE	\$7,000.00
7660	No Sidewalk, Curb Ramp Not Required	SE	\$0.00

7659

No Sidewalk, Curb Ramp Not Required SW

\$0.00

Total Cost for Street: TECK ST**\$21,000.00**

Intersection ID and Street Names:

Type:

Orientation:

9452 TECK ST and WALNUT FAIR CIR**\$21,000.00**

11913

Curb Ramp Required

NE

\$7,000.00

11912

Curb Ramp Required

SE

\$7,000.00

11911

Curb Ramp Required

SW

\$7,000.00

Total Cost for Street: CLIPPER GAP DR**\$21,000.00**

Intersection ID and Street Names:

Type:

Orientation:

9453 CLIPPER GAP DR and PROSPECT HILL DR**\$21,000.00**

22580

Perpendicular

NE

\$7,000.00

22579

Perpendicular

NW

\$7,000.00

22581

Curb Ramp Required

S

\$7,000.00

Total Cost for Street: GARDENSIDE CT**\$17,000.00**

Intersection ID and Street Names:

Type:

Orientation:

9454 GARDENSIDE CT and REDFORD WAY**\$17,000.00**

32175

Parallel

NE

\$7,000.00

32174

Parallel

NW

\$7,000.00

32176

Parallel

SE

\$3,000.00

Total Cost for Street: FOUNTAIN LN**\$21,000.00**

Intersection ID and Street Names:

Type:

Orientation:

9455 FOUNTAIN LN and MILAM WAY**\$21,000.00**

11049

Curb Ramp Required

NE

\$7,000.00

11048

Curb Ramp Required

NW

\$7,000.00

11047

Curb Ramp Required

SW

\$7,000.00

Total Cost for Street: 1ST AVE**\$7,000.00**

Intersection ID and Street Names:

Type:

Orientation:

9457 1ST AVE and HANNUM CT**\$7,000.00**

136267

No Sidewalk, Curb Ramp Not Required

NW

\$0.00

136265

Curb Ramp Required

SE

\$7,000.00

136266

No Sidewalk, Curb Ramp Not Required

SW

\$0.00

Total Cost for Street: DONNYBROOK WAY				\$21,000.00
Intersection ID and Street Names:		Type:	Orientation:	
9459 DONNYBROOK WAY and WALNUT RD				\$21,000.00
135991	Parallel	NE	\$7,000.00	
135992	Parallel	NW	\$7,000.00	
135990	Parallel	SE	\$7,000.00	
Total Cost for Street: ELSDON CIR				\$0.00
Intersection ID and Street Names:		Type:	Orientation:	
9460 ELSDON CIR and ELSDON CIR				\$0.00
19083	No Sidewalk, Curb Ramp Not Required	E	\$0.00	
19082	No Sidewalk, Curb Ramp Not Required	N	\$0.00	
19081	No Sidewalk, Curb Ramp Not Required	W	\$0.00	
Total Cost for Street: KARL DR				\$28,000.00
Intersection ID and Street Names:		Type:	Orientation:	
9461 KARL DR and ROSARIO BLVD				\$28,000.00
9414	Parallel	NE	\$7,000.00	
9417	Parallel	NW	\$7,000.00	
9415	Parallel	SE	\$7,000.00	
9416	Parallel	SW	\$7,000.00	
Total Cost for Street: BERTIS DR				\$0.00
Intersection ID and Street Names:		Type:	Orientation:	
9462 BERTIS DR and GREENWOOD AVE				\$0.00
8825	No Sidewalk, Curb Ramp Not Required	NE	\$0.00	
8824	No Sidewalk, Curb Ramp Not Required	NW	\$0.00	
8826	No Sidewalk, Curb Ramp Not Required	SE	\$0.00	
8823	No Sidewalk, Curb Ramp Not Required	SW	\$0.00	
Total Cost for Street: CUSTOM CT				\$21,000.00
Intersection ID and Street Names:		Type:	Orientation:	
9467 CUSTOM CT and THORNHILL DR				\$21,000.00
561	Perpendicular	NW	\$7,000.00	
133015	Curb Ramp Required	SE	\$7,000.00	
562	Perpendicular	SW	\$7,000.00	

Total Cost for Street: HARMONY LN				\$0.00
Intersection ID and Street Names:		Type:	Orientation:	
9468 HARMONY LN and W COUNTRY CLUB LN				\$0.00
4071	No Sidewalk, Curb Ramp Not Required		NE	\$0.00
4070	No Sidewalk, Curb Ramp Not Required		NW	\$0.00
4072	No Sidewalk, Curb Ramp Not Required		SE	\$0.00

Total Cost for Street: 37TH AVE			\$17,500.00
Intersection ID and Street Names:		Type:	Orientation:
9469 37TH AVE and 41ST ST			\$17,500.00
2142	Parallel	NE	\$3,500.00
2143	Parallel	SE	\$7,000.00
132931	Curb Ramp Required	SW	\$7,000.00

Total Cost for Street: MONTCLAIRE ST		
Intersection ID and Street Names:	Type:	Orientation:
9470 MONTCLAIRE ST and TARA LN		
21276	Driveway	W

Total Cost for Street: HAZELWOOD AVE				\$0.00
Intersection ID and Street Names:		Type:	Orientation:	
9471 HAZELWOOD AVE and KENDALE WAY				\$0.00
16354	No Sidewalk, Curb Ramp Not Required	NE	\$0.00	
16353	No Sidewalk, Curb Ramp Not Required	NW	\$0.00	
16355	No Sidewalk, Curb Ramp Not Required	SE	\$0.00	

Total Cost for Street: AMBERJACK WAY			\$21,000.00
Intersection ID and Street Names:	Type:	Orientation:	
9472 AMBERJACK WAY and ROOSTERFISH WAY			\$21,000.00
32219	Parallel	NW	\$7,000.00
32217	Parallel	SE	\$7,000.00
32218	Parallel	SW	\$7,000.00

Total Cost for Street: MACREADY AVE			\$12,000.00
Intersection ID and Street Names:	Type:	Orientation:	
9474 MACREADY AVE and SUPERFORTRESS AVE			\$12,000.00
135880	Parallel	NW	\$7,000.00

Sacramento County

Access Compliance Survey Report - Curb Ramps

Cost Summary

135882	Perpendicular	SE	\$2,500.00
135881	Perpendicular	SW	\$2,500.00
Total Cost for Street: GREAT OAK WAY			\$21,000.00
Intersection ID and Street Names:		Type:	Orientation:
9475 GREAT OAK WAY and NELLE PL			\$21,000.00
32656	Perpendicular	N	\$7,000.00
32658	Perpendicular	NW	\$7,000.00
32657	Curb Ramp Required	S	\$7,000.00
Total Cost for Street: CASHEL WAY			\$21,000.00
Intersection ID and Street Names:		Type:	Orientation:
9477 CASHEL WAY and SANDAY CT			\$21,000.00
32141	Perpendicular	NE	\$7,000.00
32140	Perpendicular	SE	\$7,000.00
32139	Curb Ramp Required	SW	\$7,000.00
Total Cost for Street: BRAMBLE WAY			\$21,000.00
Intersection ID and Street Names:		Type:	Orientation:
9478 BRAMBLE WAY and SADDLEWOOD ST			\$21,000.00
21131	Curb Ramp Required	NE	\$7,000.00
21132	Curb Ramp Required	SE	\$7,000.00
21133	Curb Ramp Required	W	\$7,000.00
Total Cost for Street: GARY WAY			\$1,500.00
Intersection ID and Street Names:		Type:	Orientation:
9479 GARY WAY and MCCLAREN DR			\$1,500.00
1040	Parallel	NE	\$500.00
1039	Parallel	NW	\$500.00
1041	Parallel	SW	\$500.00
Total Cost for Street: FIELDCREST DR			\$14,000.00
Intersection ID and Street Names:		Type:	Orientation:
9481 FIELDCREST DR and MORSE AVE			\$14,000.00
3528	No Sidewalk, Curb Ramp Not Required	NE	\$0.00
3525	Perpendicular	NW	\$7,000.00
3527	No Sidewalk, Curb Ramp Not Required	SE	\$0.00
3526	Perpendicular	SW	\$7,000.00

Total Cost for Street: ANTELOPE RD			
Intersection ID and Street Names:	Type:	Orientation:	
9482 ANTELOPE RD and CABALLERO LN			
19918	Driveway	N	

Total Cost for Street: MELSEE CT			\$21,000.00
Intersection ID and Street Names:	Type:	Orientation:	
9483 MELSEE CT and VERDUGO WAY			\$21,000.00
18062	Perpendicular	NE	\$7,000.00
18061	Perpendicular	SE	\$7,000.00
18060	Curb Ramp Required	SW	\$7,000.00

Total Cost for Street: DEADERICK CT			\$21,000.00
Intersection ID and Street Names:	Type:	Orientation:	
9484 DEADERICK CT and NORTHWIND WAY			\$21,000.00
14004	Curb Ramp Required	NE	\$7,000.00
14005	Perpendicular	SE	\$7,000.00
14006	Perpendicular	SW	\$7,000.00

Total Cost for Street: GLENWOOD RD			\$0.00
Intersection ID and Street Names:	Type:	Orientation:	
9485 GLENWOOD RD and GREENHILLS RD			\$0.00
93	No Sidewalk, Curb Ramp Not Required	NW	\$0.00
92	No Sidewalk, Curb Ramp Not Required	SW	\$0.00

Total Cost for Street: CALVINE RD			\$3,500.00
Intersection ID and Street Names:	Type:	Orientation:	
9486 CALVINE RD and NIGHT SAIL DR			\$3,500.00
134425	Parallel	NW	\$3,500.00

Total Cost for Street: CUMBERLAND RD			\$28,000.00
Intersection ID and Street Names:	Type:	Orientation:	
9487 CUMBERLAND RD and HAMPSHIRE DR			\$28,000.00
3731	Parallel	NE	\$7,000.00
3730	Curb ramp required	NW	\$7,000.00
3732	Curb ramp required	SE	\$7,000.00
3729	Curb ramp required	SW	\$7,000.00

Total Cost for Street: INYO AVE			\$21,000.00
Intersection ID and Street Names:	Type:	Orientation:	
9490 INYO AVE and SISKIYOU AVE			\$21,000.00
747	Perpendicular	NE	\$7,000.00
748	Perpendicular	SE	\$7,000.00
133053	Curb Ramp Required	SW	\$7,000.00
Total Cost for Street: HICKORY AVE			\$21,000.00
Intersection ID and Street Names:	Type:	Orientation:	
9491 HICKORY AVE and SHOSHONE WAY			\$21,000.00
27958	Curb Ramp Required	NE	\$7,000.00
27957	Curb Ramp Required	SE	\$7,000.00
27956	Curb Ramp Required	SW	\$7,000.00
Total Cost for Street: STOCKTON BLVD			\$7,000.00
Intersection ID and Street Names:	Type:	Orientation:	
9492 STOCKTON BLVD and WHITEWILLOW DR			\$7,000.00
28455	No Sidewalk, Curb Ramp Not Required	NE	\$0.00
28454	Perpendicular	SE	\$7,000.00
30538	No Sidewalk, Curb Ramp Not Required	W	\$0.00
Total Cost for Street: BRUNNER DR			\$14,000.00
Intersection ID and Street Names:	Type:	Orientation:	
9493 BRUNNER DR and ROSEMONT DR			\$14,000.00
10628	Parallel	NE	\$7,000.00
10625	Parallel	SE	\$7,000.00
Total Cost for Street: DON JULIO BLVD			\$10,500.00
Intersection ID and Street Names:	Type:	Orientation:	
9494 DON JULIO BLVD and REDHEAD WAY			\$10,500.00
14463	Parallel	NW	\$3,500.00
14465	Parallel	SE	\$3,500.00
14464	Parallel	SW	\$3,500.00
Total Cost for Street: FASHION DR			\$21,000.00
Intersection ID and Street Names:	Type:	Orientation:	
9495 FASHION DR and ROSEMONT DR			\$21,000.00

Sacramento County

Access Compliance Survey Report - Curb Ramps

Cost Summary

10647	Parallel	NE	\$7,000.00
10648	Parallel	NW	\$7,000.00
10649	Parallel	SW	\$7,000.00

Total Cost for Street:	GENERO CT	\$21,000.00
-------------------------------	------------------	--------------------

Intersection ID and Street Names:	Type:	Orientation:
-----------------------------------	-------	--------------

9497	GENERO CT and	GENERO WAY		\$21,000.00
	5618	Parallel	NE	\$7,000.00
	5617	Parallel	NW	\$7,000.00
	5619	Parallel	SE	\$7,000.00

Total Cost for Street:	BULLION WAY	\$21,000.00
-------------------------------	--------------------	--------------------

Intersection ID and Street Names:	Type:	Orientation:
-----------------------------------	-------	--------------

9498	BULLION WAY	and	RICHDALE WAY		\$21,000.00
	32031		Curb Ramp Required	NW	\$7,000.00
	32033		Curb Ramp Required	SE	\$7,000.00
	32032		Curb Ramp Required	SW	\$7,000.00

Total Cost for Street:	ABIGAIL CT	\$21,000.00
-------------------------------	-------------------	--------------------

Intersection ID and Street Names:	Type:	Orientation:
-----------------------------------	-------	--------------

9499	ABIGAIL CT	and	BENJAMIN DR		\$21,000.00
	6423		Perpendicular	NE	\$7,000.00
	6422		Curb Ramp Required	NW	\$7,000.00
	6424		Perpendicular	SE	\$7,000.00

Total Cost for Street:	ARDENRIDGE DR	\$7,000.00
-------------------------------	----------------------	-------------------

Intersection ID and Street Names:	Type:	Orientation:
-----------------------------------	-------	--------------

9500 ARDENRIDGE DR and GREENHILLS RD				\$7,000.00
2739	No Sidewalk, Curb Ramp Not Required	NE		\$0.00
2738	Curb Ramp Required	NW		\$7,000.00
2737	No Sidewalk, Curb Ramp Not Required	SW		\$0.00

Total Cost for Street:	GLACIER ST	\$0.00
-------------------------------	-------------------	---------------

Intersection ID and Street Names:	Type:	Orientation:
-----------------------------------	-------	--------------

9501	GLACIER ST	and	MARCONI AVE		\$0.00
	2592		No Sidewalk, Curb Ramp Not Required	NE	\$0.00
	2593		No Sidewalk, Curb Ramp Not Required	NW	\$0.00
	2594		No Sidewalk, Curb Ramp Not Required	SE	\$0.00

Total Cost for Street: C PKWY				\$14,000.00
Intersection ID and Street Names:		Type:	Orientation:	
9502 C PKWY and FRANKLIN BLVD				\$14,000.00
5022	Parallel	NE	\$7,000.00	
5023	Parallel	SE	\$7,000.00	
Total Cost for Street: I 80 WB W EL CAMINO				\$9,500.00
Intersection ID and Street Names:		Type:	Orientation:	
9503 I 80 WB W EL CAMINO and I 80 WB W EL CAMINO AVE OFF				\$9,500.00
30126	Parallel	N	\$3,000.00	
30127	Perpendicular	S	\$6,500.00	
Total Cost for Street: DIABLO OAK CT				\$21,000.00
Intersection ID and Street Names:		Type:	Orientation:	
9504 DIABLO OAK CT and TUPELO DR				\$21,000.00
12500	Curb Ramp Required	NE	\$7,000.00	
12499	Perpendicular	SE	\$7,000.00	
12498	Perpendicular	SW	\$7,000.00	
Total Cost for Street: EL RIO AVE				\$0.00
Intersection ID and Street Names:		Type:	Orientation:	
9505 EL RIO AVE and W DELANO ST				\$0.00
21573	No Sidewalk, Curb Ramp Not Required	W	\$0.00	
Total Cost for Street: COOPER WAY				\$3,500.00
Intersection ID and Street Names:		Type:	Orientation:	
9506 COOPER WAY and FULTON AVE				\$3,500.00
133514	Parallel	NE	\$500.00	
133513	Parallel	SE	\$3,000.00	
Total Cost for Street: CLEAR VALLEY CT				\$17,000.00
Intersection ID and Street Names:		Type:	Orientation:	
9507 CLEAR VALLEY CT and STORY RIDGE WAY				\$17,000.00
6518	Parallel	NE	\$3,000.00	
6519	Parallel	SE	\$7,000.00	
6520	Parallel	SW	\$7,000.00	

Total Cost for Street: CASTLE CREEK WAY			\$21,000.00
Intersection ID and Street Names:	Type:	Orientation:	
9509 CASTLE CREEK WAY and WOODWRIGHT WAY			\$21,000.00
24920	Perpendicular	NW	\$7,000.00
24922	Curb Ramp Required	SE	\$7,000.00
24921	Perpendicular	SW	\$7,000.00

Total Cost for Street: MENSCH CT			\$14,000.00
Intersection ID and Street Names:	Type:	Orientation:	
9511 MENSCH CT and NORTH AVE			\$14,000.00
15693	Curb Ramp Required	NE	\$7,000.00
15692	Curb Ramp Required	NW	\$7,000.00
15694	No Sidewalk, Curb Ramp Not Required	S	\$0.00

Total Cost for Street: BOMARK WAY			\$21,000.00
Intersection ID and Street Names:	Type:	Orientation:	
9512 BOMARK WAY and TOWHEE WAY			\$21,000.00
9553	Perpendicular	NE	\$7,000.00
9554	Perpendicular	NW	\$7,000.00
9555	Curb Ramp Required	SW	\$7,000.00

Total Cost for Street: CAMPTON CIR			\$21,000.00
Intersection ID and Street Names:	Type:	Orientation:	
9513 CAMPTON CIR and RED HILL CT			\$21,000.00
22792	Perpendicular	NE	\$7,000.00
22791	Perpendicular	SE	\$7,000.00
22793	Curb Ramp Required	SW	\$7,000.00

Total Cost for Street: MACFINLEY WAY			\$21,000.00
Intersection ID and Street Names:	Type:	Orientation:	
9516 MACFINLEY WAY and MCBETH WAY			\$21,000.00
28478	Perpendicular	NW	\$7,000.00
28479	Curb Ramp Required	SE	\$7,000.00
28477	Perpendicular	SW	\$7,000.00

Total Cost for Street: CASABLANCA WAY			\$21,000.00
Intersection ID and Street Names:	Type:	Orientation:	

9517	CASABLANCA WAY	and	CASSATT WAY		\$21,000.00
	31174	Curb Ramp Required		NE	\$7,000.00
	31173	Perpendicular		NW	\$7,000.00
	31172	Perpendicular		SW	\$7,000.00

Total Cost for Street:	CARMi ST	\$21,000.00
-------------------------------	-----------------	--------------------

Intersection ID and Street Names:	Type:	Orientation:
-----------------------------------	-------	--------------

9518	CARMi ST	and	FROST WAY		\$21,000.00
	26131	Curb Ramp Required		E	\$7,000.00
	26133	Curb Ramp Required		NW	\$7,000.00
	26132	Curb Ramp Required		SW	\$7,000.00

Total Cost for Street:	CENTRAL AVE	\$13,500.00
-------------------------------	--------------------	--------------------

Intersection ID and Street Names:	Type:	Orientation:
-----------------------------------	-------	--------------

9519	CENTRAL AVE	and	DAHOMeY DR		\$13,500.00
	18612	Parallel		NW	\$3,500.00
	18610	Parallel		SE	\$3,000.00
	18611	Parallel		SW	\$7,000.00

Total Cost for Street:	SALMON FALLS DR	
-------------------------------	------------------------	--

Intersection ID and Street Names:	Type:	Orientation:
-----------------------------------	-------	--------------

9521	SALMON FALLS DR	and	UNNAMED RD		
	6767	Driveway		N	

Total Cost for Street:	BONNIEMAE WAY	\$14,000.00
-------------------------------	----------------------	--------------------

Intersection ID and Street Names:	Type:	Orientation:
-----------------------------------	-------	--------------

9522	BONNIEMAE WAY	and	FRUITRIDGE RD		\$14,000.00
	888	Curb Ramp Required		SE	\$7,000.00
	887	Curb Ramp Required		SW	\$7,000.00

Total Cost for Street:	COLLEGE OAK DR	\$21,000.00
-------------------------------	-----------------------	--------------------

Intersection ID and Street Names:	Type:	Orientation:
-----------------------------------	-------	--------------

9524	COLLEGE OAK DR	and	SUMMERWOOD CIR		\$21,000.00
	14081	Perpendicular		NE	\$7,000.00
	14082	Perpendicular		SE	\$7,000.00
	14083	Curb Ramp Required		SW	\$7,000.00

Total Cost for Street: BUTTERBALL WAY			\$21,000.00
Intersection ID and Street Names:	Type:	Orientation:	
9525 BUTTERBALL WAY and HARLEQUIN WAY			\$21,000.00
11229	Perpendicular	NW	\$7,000.00
11230	Curb Ramp Required	SE	\$7,000.00
11228	Perpendicular	SW	\$7,000.00
Total Cost for Street: 49TH ST			\$7,000.00
Intersection ID and Street Names:	Type:	Orientation:	
9527 49TH ST and FRUITRIDGE RD			\$7,000.00
136259	Curb Ramp Required	SW	\$7,000.00
Total Cost for Street: ASHGROVE WAY			\$21,000.00
Intersection ID and Street Names:	Type:	Orientation:	
9528 ASHGROVE WAY and BIRCHGROVE WAY			\$21,000.00
22419	Curb Ramp Required	NE	\$7,000.00
22418	Perpendicular	NW	\$7,000.00
22420	Perpendicular	SW	\$7,000.00
Total Cost for Street: SOUTHBREEZE DR			\$17,500.00
Intersection ID and Street Names:	Type:	Orientation:	
9530 SOUTHBREEZE DR and WESTERN SUN WAY			\$17,500.00
15110	Parallel	NW	\$7,000.00
15108	Parallel	SE	\$3,500.00
15109	Parallel	SW	\$7,000.00
Total Cost for Street: SALMON FALLS DR			
Intersection ID and Street Names:	Type:	Orientation:	
9531 SALMON FALLS DR and UNNAMED RD			
6773	Driveway	N	
Total Cost for Street: AUSTELL WAY			\$21,000.00
Intersection ID and Street Names:	Type:	Orientation:	
9532 AUSTELL WAY and MOORHAVEN WAY			\$21,000.00
10480	Curb Ramp Required	NE	\$7,000.00
10479	Perpendicular	NW	\$7,000.00
10478	Perpendicular	SW	\$7,000.00

Total Cost for Street:	MOSS CREEK CIR	\$21,000.00
-------------------------------	-----------------------	--------------------

Intersection ID and Street Names:	Type:	Orientation:	
9533 MOSS CREEK CIR and SUNRISE EAST WAY			\$21,000.00
11937	Perpendicular	NE	\$7,000.00
11938	Perpendicular	NW	\$7,000.00
11939	Curb Ramp Required	SW	\$7,000.00

Total Cost for Street:	EL PARAISO AVE	\$1,000.00
-------------------------------	-----------------------	-------------------

Intersection ID and Street Names:	Type:	Orientation:	
9536 EL PARAISO AVE and LUCERO DR			\$1,000.00
2403	Parallel	NE	\$500.00
2402	Parallel	NW	\$500.00

Total Cost for Street:	BEDFORD COVE WAY	\$21,000.00
-------------------------------	-------------------------	--------------------

Intersection ID and Street Names:	Type:	Orientation:	
9537 BEDFORD COVE WAY and KENTSHIRE WAY			\$21,000.00
26242	Perpendicular	NE	\$7,000.00
26243	Perpendicular	SE	\$7,000.00
26241	Curb Ramp Required	W	\$7,000.00

Total Cost for Street:	CORTRIGHT WAY	\$21,000.00
-------------------------------	----------------------	--------------------

Intersection ID and Street Names:	Type:	Orientation:	
9541 CORTRIGHT WAY and EDMONT CT			\$21,000.00
11421	Curb Ramp Required	NE	\$7,000.00
11422	Curb Ramp Required	NW	\$7,000.00
11423	Curb Ramp Required	SW	\$7,000.00

Total Cost for Street:	DARLA WAY	\$28,000.00
-------------------------------	------------------	--------------------

Intersection ID and Street Names:	Type:	Orientation:	
9542 DARLA WAY and HOMEFIELD WAY			\$28,000.00
30671	Perpendicular	NE	\$7,000.00
30668	Perpendicular	NW	\$7,000.00
30670	Perpendicular	SE	\$7,000.00
30669	Perpendicular	SW	\$7,000.00

Total Cost for Street:	AUBERGINE WAY	\$28,000.00
-------------------------------	----------------------	--------------------

Intersection ID and Street Names:	Type:	Orientation:	
-----------------------------------	-------	--------------	--

9544	AUBERGINE WAY	and	EXCELSIOR RD		\$28,000.00
	25162	Parallel		E	\$7,000.00
	25161	Parallel		N	\$7,000.00
	25159	Parallel		S	\$7,000.00
	25160	Parallel		W	\$7,000.00

Total Cost for Street:	DETERMINED CT	\$14,000.00
-------------------------------	----------------------	--------------------

Intersection ID and Street Names:	Type:	Orientation:
-----------------------------------	-------	--------------

9548	DETERMINED CT	and	LAKE NIMBUS DR		\$14,000.00
	29533	Parallel		E	\$7,000.00
	29532	No Sidewalk, Curb Ramp Not Required		N	\$0.00
	29534	Parallel		S	\$7,000.00

Total Cost for Street:	MEGHAN WAY	\$21,000.00
-------------------------------	-------------------	--------------------

Intersection ID and Street Names:	Type:	Orientation:
-----------------------------------	-------	--------------

9549	MEGHAN WAY	and	WILLOWBROOK DR		\$21,000.00
	9687	Curb Ramp Required		NE	\$7,000.00
	9686	Curb Ramp Required		NW	\$7,000.00
	9685	Curb Ramp Required		SW	\$7,000.00

Total Cost for Street:	JENNY LIND AVE	\$7,000.00
-------------------------------	-----------------------	-------------------

Intersection ID and Street Names:	Type:	Orientation:
-----------------------------------	-------	--------------

9550	JENNY LIND AVE	and	WINONA WAY		\$7,000.00
	7760	Perpendicular		NE	\$7,000.00
	7758	No Sidewalk, Curb Ramp Not Required		SE	\$0.00
	7759	No Sidewalk, Curb Ramp Not Required		SW	\$0.00

Total Cost for Street:	CANYON LAKE LN	\$14,000.00
-------------------------------	-----------------------	--------------------

Intersection ID and Street Names:	Type:	Orientation:
-----------------------------------	-------	--------------

9551	CANYON LAKE LN	and	ORANGEVALE AVE		\$14,000.00
	31266	Parallel		NE	\$7,000.00
	31265	Parallel		NW	\$7,000.00

Total Cost for Street:	BRIDLE PATH LN	\$7,000.00
-------------------------------	-----------------------	-------------------

Intersection ID and Street Names:	Type:	Orientation:
-----------------------------------	-------	--------------

9552	BRIDLE PATH LN	and	OXBOW DR		\$7,000.00
	16314	No Sidewalk, Curb Ramp Not Required		NE	\$0.00
	16313	No Sidewalk, Curb Ramp Not Required		NW	\$0.00
	16315	Curb Ramp Required		SW	\$7,000.00

Total Cost for Street: 15TH AVE			\$21,000.00
Intersection ID and Street Names:	Type:	Orientation:	
9553 15TH AVE and 47TH ST			\$21,000.00
30565	Curb Ramp Required	NW	\$7,000.00
30563	Parallel	SE	\$7,000.00
30564	Perpendicular	SW	\$7,000.00

Total Cost for Street: KENTSHIRE WAY			\$21,000.00
Intersection ID and Street Names:	Type:	Orientation:	
9554 KENTSHIRE WAY and SURREY PARK CT			\$21,000.00
26233	Perpendicular	NE	\$7,000.00
26234	Perpendicular	NW	\$7,000.00
26232	Curb Ramp Required	S	\$7,000.00

Total Cost for Street: BRUNS WAY			\$7,000.00
Intersection ID and Street Names:	Type:	Orientation:	
9555 BRUNS WAY and DAVE ST			\$7,000.00
11486	No Sidewalk, Curb Ramp Not Required	NE	\$0.00
11488	Curb Ramp Required	SE	\$7,000.00
11487	No Sidewalk, Curb Ramp Not Required	SW	\$0.00

Total Cost for Street: CASTLETON CIR			\$17,500.00
Intersection ID and Street Names:	Type:	Orientation:	
9556 CASTLETON CIR and PROVINCETOWN WAY			\$17,500.00
25115	Parallel	NW	\$7,000.00
25114	Parallel	SE	\$3,500.00
25116	Parallel	SW	\$7,000.00

Total Cost for Street: 47TH AVE			\$14,000.00
Intersection ID and Street Names:	Type:	Orientation:	
9557 47TH AVE and SAMPSON BLVD			\$14,000.00
135366	Parallel	NE	\$7,000.00
135365	Curb Ramp Required	NW	\$7,000.00

Total Cost for Street: DESERET AVE			\$21,000.00
Intersection ID and Street Names:	Type:	Orientation:	
9558 DESERET AVE and E KNOLL DR			\$21,000.00

Sacramento County

Access Compliance Survey Report - Curb Ramps

Cost Summary

11544	Curb Ramp Required	NE	\$7,000.00
11543	Perpendicular	SE	\$7,000.00
11542	Perpendicular	SW	\$7,000.00

Total Cost for Street:	20TH AVE	\$3,000.00
-------------------------------	-----------------	-------------------

Intersection ID and Street Names:		Type:	Orientation:
9559	20TH AVE and DEL NORTE BLVD		\$3,000.00
780	Parallel	SE	\$500.00
781	Parallel	SW	\$2,500.00

Total Cost for Street:	FOSTER WAY	\$21,000.00
-------------------------------	-------------------	--------------------

Intersection ID and Street Names:		Type:	Orientation:	
9560 FOSTER WAY and GOOD CT				\$21,000.00
15333	Curb Ramp Required	E		\$7,000.00
15332	Curb Ramp Required	NW		\$7,000.00
15331	Curb Ramp Required	SW		\$7,000.00

Total Cost for Street:	AUBURN BLVD	\$121,000.00
-------------------------------	--------------------	---------------------

Intersection ID and Street Names:		Type:	Orientation:	
9561	AUBURN BLVD	and	GARFIELD AVE	\$121,000.00
	135139	Parallel	ENE	\$7,000.00
	135145	Island-Cut Through	ESE	\$20,000.00
	135142	Island-Cut Through	NNE	\$30,000.00
	135138	Island-Cut Through	NNW	\$20,000.00
	135144	Parallel	SSE	\$7,000.00
	135148	Island-Cut Through	SSW	\$23,000.00
	135136	Parallel	WNW	\$7,000.00
	135149	Parallel	WSW	\$7,000.00

Total Cost for Street:	ANAHEIM CT	\$21,000.00
-------------------------------	-------------------	--------------------

Intersection ID and Street Names:		Type:	Orientation:
9562 ANAHEIM CT and VALLEY RD			\$21,000.00
2646	Curb Ramp Required	NE	\$7,000.00
2645	Curb Ramp Required	NW	\$7,000.00
2647	Curb Ramp Required	SW	\$7,000.00

Total Cost for Street:	MECKEL WAY	\$21,000.00
-------------------------------	-------------------	--------------------

Intersection ID and Street Names:	Type:	Orientation:
9563 MECKEL WAY and TUFTS ST		\$21,000.00

Sacramento County

Access Compliance Survey Report - Curb Ramps

Cost Summary

15499	Curb Ramp Required	NE	\$7,000.00
15498	Curb Ramp Required	NW	\$7,000.00
15500	Curb Ramp Required	S	\$7,000.00

Total Cost for Street: RANGER WAY**\$21,000.00**

Intersection ID and Street Names:	Type:	Orientation:	
9565	RANGER WAY and VALOR WAY		\$21,000.00
2943	Curb Ramp Required	NE	\$7,000.00
2941	Curb Ramp Required	NW	\$7,000.00
2942	Curb Ramp Required	SW	\$7,000.00

Total Cost for Street: AUBURN BLVD**\$21,000.00**

Intersection ID and Street Names:	Type:	Orientation:	
9566	AUBURN BLVD and KOHLER RD		\$21,000.00
135202	Curb Ramp Required	E	\$7,000.00
135201	Curb Ramp Required	N	\$7,000.00
135200	Curb Ramp Required	W	\$7,000.00

Total Cost for Street: MORAGA DR**\$14,000.00**

Intersection ID and Street Names:	Type:	Orientation:	
9567	MORAGA DR and WILMER ST		\$14,000.00
2965	Driveway	NE	
2966	Curb Ramp Required	SE	\$7,000.00
2967	Curb Ramp Required	SW	\$7,000.00

Total Cost for Street: BUXTON WAY**\$6,500.00**

Intersection ID and Street Names:	Type:	Orientation:	
9568	BUXTON WAY and VANCOUVER DR		\$6,500.00
7274	Parallel	NE	\$3,000.00
7275	Parallel	NW	\$3,000.00
7273	Parallel	SE	\$500.00

Total Cost for Street: NATIONAL DR**\$45,500.00**

Intersection ID and Street Names:	Type:	Orientation:	
9570	NATIONAL DR and STRIKER AVE		\$45,500.00
134154	Parallel	ENE	\$7,000.00
134155	Parallel	NNE	\$7,000.00
134156	Parallel	NNW	\$7,000.00
134153	Parallel	SE	\$3,500.00

Sacramento County

Access Compliance Survey Report - Curb Ramps

Cost Summary

134159	Parallel	SSW	\$7,000.00
134157	Parallel	WNW	\$7,000.00
134158	Parallel	WSW	\$7,000.00

Total Cost for Street:	BROOKWOOD RD	\$0.00
-------------------------------	---------------------	---------------

Intersection ID and Street Names:	Type:	Orientation:
-----------------------------------	-------	--------------

9572	BROOKWOOD RD	and	WOODCREST RD		\$0.00
	18375		No Sidewalk, Curb Ramp Not Required	NE	\$0.00
	18376		No Sidewalk, Curb Ramp Not Required	SE	\$0.00
	18377		No Sidewalk, Curb Ramp Not Required	W	\$0.00

Total Cost for Street:	38TH AVE	\$14,000.00
-------------------------------	-----------------	--------------------

Intersection ID and Street Names:	Type:	Orientation:
-----------------------------------	-------	--------------

9573	38TH AVE	and	CHAPIN WAY	\$14,000.00	
	2331		Curb Ramp Required	NW	\$7,000.00
	132953		Curb Ramp Required	SE	\$7,000.00

Total Cost for Street:	CENTRAL AVE	\$0.00
-------------------------------	--------------------	---------------

Intersection ID and Street Names:	Type:	Orientation:
-----------------------------------	-------	--------------

9574	CENTRAL AVE	and	PONI CT		\$0.00
	18991		No Sidewalk, Curb Ramp Not Required	NE	\$0.00
	18990		No Sidewalk, Curb Ramp Not Required	NW	\$0.00
	18989		No Sidewalk, Curb Ramp Not Required	SW	\$0.00

Total Cost for Street:	GERBER RD	\$14,000.00
-------------------------------	------------------	--------------------

Intersection ID and Street Names:	Type:	Orientation:
-----------------------------------	-------	--------------

9575	GERBER RD and WHISPERWILLOW DR		\$14,000.00	
	28463	Perpendicular	NE	\$7,000.00
	28464	Perpendicular	NW	\$7,000.00
	30539	No Sidewalk, Curb Ramp Not Required	S	\$0.00

Total Cost for Street:	EASTERN AVE	\$9,500.00
-------------------------------	--------------------	-------------------

Intersection ID and Street Names:	Type:	Orientation:
-----------------------------------	-------	--------------

9576	EASTERN AVE	and	PUENTE WAY		\$9,500.00
	15793		Curb Ramp Required	NE	\$7,000.00
	15792		No Sidewalk, Curb Ramp Not Required	NW	\$0.00
	15791		Parallel	SW	\$2,500.00

Total Cost for Street: NORTHBOROUGH DR				\$2,500.00
Intersection ID and Street Names:		Type:	Orientation:	
9577 NORTHBOROUGH DR and W ELKHORN BLVD				\$2,500.00
136559	Pedestrian Pad	NE	\$2,500.00	
Total Cost for Street: PREMIER WAY				\$8,000.00
Intersection ID and Street Names:		Type:	Orientation:	
9578 PREMIER WAY and TAPESTRY WAY				\$8,000.00
7574	Parallel	NW	\$7,000.00	
7572	Parallel	SE	\$500.00	
7573	Parallel	SW	\$500.00	
Total Cost for Street: LARGE OAK CT				\$14,000.00
Intersection ID and Street Names:		Type:	Orientation:	
9581 LARGE OAK CT and SYCAMORE AVE				\$14,000.00
21087	Perpendicular	NE	\$7,000.00	
21088	Parallel	SE	\$7,000.00	
21086	No Sidewalk, Curb Ramp Not Required	W	\$0.00	
Total Cost for Street: GREENHILLS RD				\$0.00
Intersection ID and Street Names:		Type:	Orientation:	
9582 GREENHILLS RD and RUSHDEN DR				\$0.00
87	No Sidewalk, Curb Ramp Not Required	NW	\$0.00	
88	No Sidewalk, Curb Ramp Not Required	SW	\$0.00	
Total Cost for Street: HONEY HILL CT				\$17,500.00
Intersection ID and Street Names:		Type:	Orientation:	
9583 HONEY HILL CT and MORNING SKYE WAY				\$17,500.00
6557	Parallel	NW	\$3,500.00	
6555	Parallel	SE	\$7,000.00	
6556	Parallel	SW	\$7,000.00	
Total Cost for Street: CALLEYSTONE WAY				\$14,000.00
Intersection ID and Street Names:		Type:	Orientation:	
9585 CALLEYSTONE WAY and FOSS LAKE WAY				\$14,000.00
5477	Curb Ramp Required	NE	\$7,000.00	
5478	Curb Ramp Required	SW	\$7,000.00	

Total Cost for Street: MARLIN SEAS CT			\$21,000.00
Intersection ID and Street Names:	Type:	Orientation:	
9586 MARLIN SEAS CT and TAMARINDO BAY DR			\$21,000.00
32207	Parallel	E	\$7,000.00
32205	Parallel	NW	\$7,000.00
32206	Parallel	SW	\$7,000.00

Total Cost for Street: AEROBEE AVE			\$0.00
Intersection ID and Street Names:	Type:	Orientation:	
9587 AEROBEE AVE and KITTY HAWK ST			\$0.00
28066	No Sidewalk, Curb Ramp Not Required	NE	\$0.00
28067	No Sidewalk, Curb Ramp Not Required	SE	\$0.00
28068	No Sidewalk, Curb Ramp Not Required	SW	\$0.00

Total Cost for Street: ORION WAY			\$0.00
Intersection ID and Street Names:	Type:	Orientation:	
9588 ORION WAY and PLUTO WAY			\$0.00
17198	No Sidewalk, Curb Ramp Not Required	NW	\$0.00
17199	No Sidewalk, Curb Ramp Not Required	SE	\$0.00
17197	No Sidewalk, Curb Ramp Not Required	SW	\$0.00

Total Cost for Street: TYNE FELL CT			\$21,000.00
Intersection ID and Street Names:	Type:	Orientation:	
9590 TYNE FELL CT and WHITEHAVEN WAY			\$21,000.00
5222	Parallel	NW	\$7,000.00
5221	Parallel	SE	\$7,000.00
5220	Parallel	SW	\$7,000.00

Total Cost for Street: COAN LN			\$7,000.00
Intersection ID and Street Names:	Type:	Orientation:	
9592 COAN LN and PECAN AVE			\$7,000.00
18978	No Sidewalk, Curb Ramp Not Required	NW	\$0.00
18976	Curb Ramp Required	SE	\$7,000.00
18977	No Sidewalk, Curb Ramp Not Required	SW	\$0.00

Total Cost for Street: HOPE LN			\$0.00
Intersection ID and Street Names:	Type:	Orientation:	

9595 HOPE LN and MASON LN			\$0.00
20841	No Sidewalk, Curb Ramp Not Required	NE	\$0.00
20843	No Sidewalk, Curb Ramp Not Required	NW	\$0.00
20842	No Sidewalk, Curb Ramp Not Required	SE	\$0.00
20844	No Sidewalk, Curb Ramp Not Required	SW	\$0.00

Total Cost for Street:	KEATON CT	\$21,000.00
-------------------------------	------------------	--------------------

Intersection ID and Street Names:	Type:	Orientation:
-----------------------------------	-------	--------------

9597 KEATON CT and LIVOTI AVE			\$21,000.00
133819	Curb Ramp Required	NE	\$7,000.00
133820	Parallel	NW	\$7,000.00
133821	Parallel	SW	\$7,000.00

Total Cost for Street:	BLACK BRANCH CT	\$28,000.00
-------------------------------	------------------------	--------------------

Intersection ID and Street Names:	Type:	Orientation:
-----------------------------------	-------	--------------

9599 BLACK BRANCH CT and MIDDLESAX WAY			\$28,000.00
30923	Perpendicular	NE	\$7,000.00
30926	Perpendicular	NW	\$7,000.00
30924	Perpendicular	SE	\$7,000.00
30925	Perpendicular	SW	\$7,000.00

Total Cost for Street:	GLEN AULIN CT	\$21,000.00
-------------------------------	----------------------	--------------------

Intersection ID and Street Names:	Type:	Orientation:
-----------------------------------	-------	--------------

9600 GLEN AULIN CT and KEANE DR			\$21,000.00
17059	Curb Ramp Required	NW	\$7,000.00
17061	Curb Ramp Required	SE	\$7,000.00
17060	Curb Ramp Required	SW	\$7,000.00

Total Cost for Street:	BERGEN WAY	\$21,000.00
-------------------------------	-------------------	--------------------

Intersection ID and Street Names:	Type:	Orientation:
-----------------------------------	-------	--------------

9601 BERGEN WAY and MALDIVE ST			\$21,000.00
21600	Curb Ramp Required	NE	\$7,000.00
21602	Curb Ramp Required	NW	\$7,000.00
21601	Curb Ramp Required	SE	\$7,000.00

Total Cost for Street:	CHANDLER DR	\$28,000.00
-------------------------------	--------------------	--------------------

Intersection ID and Street Names:	Type:	Orientation:
-----------------------------------	-------	--------------

9602 CHANDLER DR and dome set back spacing 1.5"			\$14,000.00
9184	Parallel	E	\$7,000.00

Sacramento County

Access Compliance Survey Report - Curb Ramps

Cost Summary

9183	Parallel	S	\$7,000.00
9602 CHANDLER DR and LINDALE DR			\$14,000.00
9181	Parallel	N	\$7,000.00
9182	Parallel	W	\$7,000.00

Total Cost for Street: CALICO CT			\$9,500.00
----------------------------------	--	--	------------

Intersection ID and Street Names:		Type:	Orientation:
9603 CALICO CT and MEDALLION WAY			\$9,500.00
9222	Parallel	NW	\$3,000.00
9220	Parallel	SE	\$3,500.00
9221	Parallel	SW	\$3,000.00

Total Cost for Street: SCHUYLER DR			\$21,000.00
------------------------------------	--	--	-------------

Intersection ID and Street Names:		Type:	Orientation:
9605 SCHUYLER DR and SHADOWCREEK DR			\$21,000.00
25609	Curb Ramp Required	NE	\$7,000.00
25610	Curb Ramp Required	SE	\$7,000.00
25611	Curb Ramp Required	W	\$7,000.00

Total Cost for Street: BIRCHER WAY			\$21,000.00
------------------------------------	--	--	-------------

Intersection ID and Street Names:		Type:	Orientation:
9606 BIRCHER WAY and ERIC RD			\$21,000.00
16726	Curb Ramp Required	NE	\$7,000.00
16725	Curb Ramp Required	NW	\$7,000.00
16724	Curb Ramp Required	SW	\$7,000.00

Total Cost for Street: HOLLY DR			\$0.00
---------------------------------	--	--	--------

Intersection ID and Street Names:		Type:	Orientation:
9607 HOLLY DR and LARCH LN			\$0.00
230	No Sidewalk, Curb Ramp Not Required	NW	\$0.00
231	No Sidewalk, Curb Ramp Not Required	SW	\$0.00

Total Cost for Street: B ST			
-----------------------------	--	--	--

Intersection ID and Street Names:		Type:	Orientation:
9609 B ST and POLK ST			
7704	Driveway	W	

Total Cost for Street: SAWTELLE WAY

Intersection ID and Street Names:

Type:

Orientation:

9610 SAWTELLE WAY and **UNNAMED RD**

7086

Driveway

W

Total Cost for Street: BRITTANY PARK DR**\$21,000.00**

Intersection ID and Street Names:

Type:

Orientation:

9611 BRITTANY PARK DR and **HANUMAN CT****\$21,000.00**

32287

Parallel

NE

\$7,000.00

32288

Parallel

NW

\$7,000.00

32289

Curb Ramp Required

SW

\$7,000.00

Total Cost for Street: EL NIDO WAY**\$0.00**

Intersection ID and Street Names:

Type:

Orientation:

9612 EL NIDO WAY and **LAS PASAS WAY****\$0.00**

139

No Sidewalk, Curb Ramp Not Required

E

\$0.00

138

No Sidewalk, Curb Ramp Not Required

N

\$0.00

Total Cost for Street: HANKS ST**\$28,000.00**

Intersection ID and Street Names:

Type:

Orientation:

9614 HANKS ST and **OAKEN BUCKET CT****\$28,000.00**

12160

Perpendicular

NE

\$7,000.00

12159

Perpendicular

NW

\$7,000.00

12161

Perpendicular

SE

\$7,000.00

12158

Perpendicular

SW

\$7,000.00

Total Cost for Street: MANZANITA AVE

Intersection ID and Street Names:

Type:

Orientation:

9616 MANZANITA AVE and **UNNAMED RD**

4191

Driveway

E

Total Cost for Street: LINCOLN AVE**\$14,000.00**

Intersection ID and Street Names:

Type:

Orientation:

9617 LINCOLN AVE and **MINDT CT****\$14,000.00**

1199

Perpendicular

NE

\$7,000.00

1198

Perpendicular

NW

\$7,000.00

133133

No Sidewalk, Curb Ramp Not Required

SE

\$0.00

Total Cost for Street: ANTELOPE RUN DR			\$17,000.00
Intersection ID and Street Names:	Type:	Orientation:	
9618 ANTELOPE RUN DR and GAZELLE RIDGE WAY			\$17,000.00
5085	Parallel	NE	\$7,000.00
5084	Parallel	SE	\$7,000.00
5083	Parallel	SW	\$3,000.00

Total Cost for Street: DRAYTON DR			\$0.00
Intersection ID and Street Names:	Type:	Orientation:	
9619 DRAYTON DR and SUNVIEW AVE			\$0.00
3560	No Sidewalk, Curb Ramp Not Required	NE	\$0.00
3559	No Sidewalk, Curb Ramp Not Required	NW	\$0.00
3561	No Sidewalk, Curb Ramp Not Required	SE	\$0.00
3562	No Sidewalk, Curb Ramp Not Required	SW	\$0.00

Total Cost for Street: JONAS AVE			\$0.00
Intersection ID and Street Names:	Type:	Orientation:	
9620 JONAS AVE and JOSEPH AVE			\$0.00
404	No Sidewalk, Curb Ramp Not Required	NE	\$0.00
403	No Sidewalk, Curb Ramp Not Required	SE	\$0.00

Total Cost for Street: COMMONWEALTH DR			\$21,000.00
Intersection ID and Street Names:	Type:	Orientation:	
9621 COMMONWEALTH DR and LITTLE CHIEF CT			\$21,000.00
12922	Perpendicular	NE	\$7,000.00
12923	Curb Ramp Required	NW	\$7,000.00
12921	Perpendicular	SE	\$7,000.00

Total Cost for Street: ARNOLD AVE			\$20,000.00
Intersection ID and Street Names:	Type:	Orientation:	
9622 ARNOLD AVE and MCCLELLAN MALL			\$20,000.00
32519	Perpendicular	NE	\$6,500.00
32518	Perpendicular	SE	\$6,500.00
32520	Curb Ramp Required	SW	\$7,000.00

Total Cost for Street: LEVENDI LN			
Intersection ID and Street Names:	Type:	Orientation:	

9623 LEVENDI LN and PASADENA AVE

20808

Driveway

N

Total Cost for Street: MEGAN ANN WAY

\$21,000.00

Intersection ID and Street Names:

Type:

Orientation:

9626 MEGAN ANN WAY and ORPHEUM WAY

\$21,000.00

12891

Parallel

NW

\$7,000.00

12889

Parallel

SE

\$7,000.00

12890

Parallel

SW

\$7,000.00

Total Cost for Street: PECAN AVE

\$1,000.00

Intersection ID and Street Names:

Type:

Orientation:

9627 PECAN AVE and PERSHING AVE

\$1,000.00

17752

Parallel

NE

\$500.00

17751

No Sidewalk, Curb Ramp Not Required

NW

\$0.00

17753

Parallel

SE

\$500.00

Total Cost for Street: ARNOLD AVE

\$19,500.00

Intersection ID and Street Names:

Type:

Orientation:

9628 ARNOLD AVE and MARSHALL ST

\$19,500.00

24421

Perpendicular

NE

\$6,500.00

24422

Perpendicular

SE

\$6,500.00

24423

Perpendicular

SW

\$6,500.00

Total Cost for Street: DIANA WAY

\$21,000.00

Intersection ID and Street Names:

Type:

Orientation:

9629 DIANA WAY and VIVIAN CT

\$21,000.00

11461

Parallel

NE

\$7,000.00

11460

Parallel

NW

\$7,000.00

11462

Perpendicular

SE

\$7,000.00

Total Cost for Street: STARBOTTLE CT

\$21,000.00

Intersection ID and Street Names:

Type:

Orientation:

9630 STARBOTTLE CT and STARBOTTLE CT

\$21,000.00

22657

Perpendicular

NE

\$7,000.00

22658

Perpendicular

SE

\$7,000.00

22659

Curb Ramp Required

SW

\$7,000.00

Total Cost for Street: JUGLANS DR			\$21,000.00
Intersection ID and Street Names:	Type:	Orientation:	
9631 JUGLANS DR and OLD RANCH RD			\$21,000.00
18756	Parallel	NE	\$7,000.00
18757	Curb Ramp Required	NW	\$7,000.00
18755	Parallel	SE	\$7,000.00

Total Cost for Street: SALMON FALLS DR			
Intersection ID and Street Names:	Type:	Orientation:	
9632 SALMON FALLS DR and UNNAMED RD			
6774	Driveway	N	

Total Cost for Street: PALM AVE			\$28,000.00
Intersection ID and Street Names:	Type:	Orientation:	
9633 PALM AVE and WALNUT AVE			\$28,000.00
13388	Curb Ramp Required	NE	\$7,000.00
13387	Perpendicular	NW	\$7,000.00
13385	Curb Ramp Required	SE	\$7,000.00
13386	Perpendicular	SW	\$7,000.00

Total Cost for Street: REINHOLD ST			\$21,000.00
Intersection ID and Street Names:	Type:	Orientation:	
9635 REINHOLD ST and TREECREST AVE			\$21,000.00
11803	Curb Ramp Required	NE	\$7,000.00
11802	Curb Ramp Required	NW	\$7,000.00
11801	Curb Ramp Required	SW	\$7,000.00

Total Cost for Street: LONGSPUR WAY			\$21,000.00
Intersection ID and Street Names:	Type:	Orientation:	
9636 LONGSPUR WAY and PALMERSON DR			\$21,000.00
6306	Curb Ramp Required	NE	\$7,000.00
6307	Parallel	NW	\$7,000.00
6308	Parallel	SW	\$7,000.00

Total Cost for Street: ROBANDER ST			\$21,000.00
Intersection ID and Street Names:	Type:	Orientation:	
9637 ROBANDER ST and SAINT JAMES DR			\$21,000.00

Sacramento County

Access Compliance Survey Report - Curb Ramps

Cost Summary

25483	Curb Ramp Required	NE	\$7,000.00
25484	Curb Ramp Required	NW	\$7,000.00
25486	Curb Ramp Required	S	\$7,000.00

Total Cost for Street:	HILLSDALE BLVD	\$21,000.00
-------------------------------	-----------------------	--------------------

Intersection ID and Street Names:	Type:	Orientation:
-----------------------------------	-------	--------------

9638	HILLSDALE BLVD and STOCKBRIDGE AVE		\$21,000.00
7903	Curb Ramp Required	NE	\$7,000.00
7902	Curb Ramp Required	SE	\$7,000.00
7904	Curb Ramp Required	W	\$7,000.00

Total Cost for Street:	CHRIS AVE	\$7,000.00
-------------------------------	------------------	-------------------

Intersection ID and Street Names:	Type:	Orientation:
-----------------------------------	-------	--------------

9639	CHRIS AVE and VERNA MAE AVE		\$7,000.00
26343	No Sidewalk, Curb Ramp Not Required	NE	\$0.00
26344	No Sidewalk, Curb Ramp Not Required	SE	\$0.00
26342	Curb Ramp Required	W	\$7,000.00

Total Cost for Street:	RENDHAM WAY	\$21,000.00
-------------------------------	--------------------	--------------------

Intersection ID and Street Names:	Type:	Orientation:
-----------------------------------	-------	--------------

9641	RENDHAM WAY and SPILSBY CT		\$21,000.00
133470	Parallel	NE	\$7,000.00
133471	Parallel	NW	\$7,000.00
133469	Parallel	SE	\$7,000.00

Total Cost for Street:	HORGAN WAY	\$21,000.00
-------------------------------	-------------------	--------------------

Intersection ID and Street Names:	Type:	Orientation:
-----------------------------------	-------	--------------

9642	HORGAN WAY and PLAINSFIELD WAY		\$21,000.00
22954	Curb Ramp Required	NE	\$7,000.00
22953	Curb Ramp Required	NW	\$7,000.00
22952	Curb Ramp Required	S	\$7,000.00

Total Cost for Street:	ALDER CREEK DR	\$7,500.00
-------------------------------	-----------------------	-------------------

Intersection ID and Street Names:	Type:	Orientation:
-----------------------------------	-------	--------------

9643	ALDER CREEK DR and BRADSHAW RD		\$7,500.00
26189	Pedestrian Pad	ENE	\$2,500.00
26190	Pedestrian Pad	NNE	\$2,500.00
26186	Perpendicular	NNW	\$0.00
26188	Pedestrian Pad	SE	\$2,500.00

Sacramento County

Access Compliance Survey Report - Curb Ramps

Cost Summary

26187	Perpendicular	SW	\$0.00
26185	Perpendicular	WNW	\$0.00
Total Cost for Street: GRAY MARE WAY			\$21,000.00
Intersection ID and Street Names:		Type:	Orientation:
9644 GRAY MARE WAY and PINTO CT			\$21,000.00
20376	Curb Ramp Required	NW	\$7,000.00
20375	Perpendicular	SE	\$7,000.00
20374	Perpendicular	SW	\$7,000.00
Total Cost for Street: DUPONT WAY			\$21,000.00
Intersection ID and Street Names:		Type:	Orientation:
9645 DUPONT WAY and EISENHOWER DR			\$21,000.00
9312	Curb Ramp Required	NW	\$7,000.00
9314	Curb Ramp Required	SE	\$7,000.00
9313	Parallel	SW	\$7,000.00
Total Cost for Street: DAVID DR			\$21,000.00
Intersection ID and Street Names:		Type:	Orientation:
9646 DAVID DR and LILA LN			\$21,000.00
9393	Parallel	NE	\$7,000.00
9394	Parallel	SE	\$7,000.00
9395	Parallel	SW	\$7,000.00
Total Cost for Street: AUBURN BLVD			\$28,000.00
Intersection ID and Street Names:		Type:	Orientation:
9647 AUBURN BLVD and MYRTLE AVE			\$28,000.00
135582	Parallel	NE	\$7,000.00
135583	Parallel	NW	\$7,000.00
135581	Parallel	SE	\$7,000.00
135584	Parallel	SW	\$7,000.00
Total Cost for Street: BOULDER CREEK WAY			\$21,000.00
Intersection ID and Street Names:		Type:	Orientation:
9648 BOULDER CREEK WAY and SINGLETERRY WAY			\$21,000.00
23772	Perpendicular	NE	\$7,000.00
23773	Perpendicular	NW	\$7,000.00
23774	Curb Ramp Required	SW	\$7,000.00

Total Cost for Street: IONE ST			\$14,000.00
Intersection ID and Street Names:	Type:	Orientation:	
9649 IONE ST and ROSLYN WAY			\$14,000.00
16262	Parallel	NE	\$7,000.00
16264	Curb Ramp Required	NW	\$7,000.00
16263	No Sidewalk, Curb Ramp Not Required	SE	\$0.00

Total Cost for Street: CENTURY WAY			\$21,000.00
Intersection ID and Street Names:	Type:	Orientation:	
9650 CENTURY WAY and TREECREST AVE			\$21,000.00
11816	Perpendicular	NE	\$7,000.00
11815	Perpendicular	NW	\$7,000.00
11814	Curb Ramp Required	SW	\$7,000.00

Total Cost for Street: GOES PKWY			\$21,000.00
Intersection ID and Street Names:	Type:	Orientation:	
9651 GOES PKWY and GOES PKWY			\$21,000.00
135489	Curb Ramp Required	NW	\$7,000.00
135487	Curb Ramp Required	SE	\$7,000.00
135488	Curb Ramp Required	SW	\$7,000.00

Total Cost for Street: JUNE CT			\$0.00
Intersection ID and Street Names:	Type:	Orientation:	
9652 JUNE CT and SPENCER WAY			\$0.00
22950	No Sidewalk, Curb Ramp Not Required	NE	\$0.00
22951	No Sidewalk, Curb Ramp Not Required	SE	\$0.00
22949	No Sidewalk, Curb Ramp Not Required	W	\$0.00

Total Cost for Street: BRIGGS DR			\$21,000.00
Intersection ID and Street Names:	Type:	Orientation:	
9654 BRIGGS DR and STEELMAN CIR			\$21,000.00
10058	Parallel	NW	\$7,000.00
10057	Curb Ramp Required	SE	\$7,000.00
10056	Parallel	SW	\$7,000.00

Total Cost for Street: BLACK DUCK WAY			\$21,000.00
Intersection ID and Street Names:	Type:	Orientation:	

9655	BLACK DUCK WAY	and	RUDDY CT		\$21,000.00
	10375	Perpendicular		NE	\$7,000.00
	10376	Curb Ramp Required		NW	\$7,000.00
	10374	Perpendicular		SE	\$7,000.00

Total Cost for Street:	PLYMOUTH DR	\$21,000.00
-------------------------------	--------------------	--------------------

Intersection ID and Street Names:	Type:	Orientation:
-----------------------------------	-------	--------------

9656	PLYMOUTH DR	and	STONEMAN DR		\$21,000.00
	11323	Curb Ramp Required		NE	\$7,000.00
	11324	Curb Ramp Required		NW	\$7,000.00
	11322	Curb Ramp Required		SE	\$7,000.00

Total Cost for Street:	CENTER PKWY	\$7,500.00
-------------------------------	--------------------	-------------------

Intersection ID and Street Names:	Type:	Orientation:
-----------------------------------	-------	--------------

9658	CENTER PKWY	and	I PKWY		\$7,500.00
	3373	Parallel		NE	\$500.00
	3374	Parallel		SE	\$7,000.00
	3375	No Sidewalk, Curb Ramp Not Required		SW	\$0.00

Total Cost for Street:	CARRWOOD ST	\$21,000.00
-------------------------------	--------------------	--------------------

Intersection ID and Street Names:	Type:	Orientation:
-----------------------------------	-------	--------------

9659	CARRWOOD ST	and	MARYE AVE		\$21,000.00
	22060	Curb Ramp Required		NE	\$7,000.00
	22059	Curb Ramp Required		NW	\$7,000.00
	22061	Curb Ramp Required		SE	\$7,000.00

Total Cost for Street:	JAN DR	\$21,000.00
-------------------------------	---------------	--------------------

Intersection ID and Street Names:	Type:	Orientation:
-----------------------------------	-------	--------------

9661	JAN DR	and	MARL WAY		\$21,000.00
	4569	Curb Ramp Required		NE	\$7,000.00
	4568	Curb Ramp Required		NW	\$7,000.00
	4570	Curb Ramp Required		SE	\$7,000.00

Total Cost for Street:	MCNIE AVE	\$0.00
-------------------------------	------------------	---------------

Intersection ID and Street Names:	Type:	Orientation:
-----------------------------------	-------	--------------

9662	MCNIE AVE	and	REESE RD		\$0.00
	133274	No Sidewalk, Curb Ramp Not Required		NE	\$0.00
	133273	No Sidewalk, Curb Ramp Not Required		NW	\$0.00
	133275	No Sidewalk, Curb Ramp Not Required		SE	\$0.00

133276

No Sidewalk, Curb Ramp Not Required

SW

\$0.00

Total Cost for Street: BULWICK CT**\$21,000.00**

Intersection ID and Street Names:

Type:

Orientation:

9664 BULWICK CT and KELVEDON WAY**\$21,000.00**

133381

Parallel

NE

\$7,000.00

133382

Parallel

SE

\$7,000.00

133383

Parallel

SW

\$7,000.00

Total Cost for Street: COCO LN**\$21,000.00**

Intersection ID and Street Names:

Type:

Orientation:

9666 COCO LN and ROSARIO BLVD**\$21,000.00**

9426

Curb Ramp Required

E

\$7,000.00

9424

Curb Ramp Required

NW

\$7,000.00

9425

Curb Ramp Required

SW

\$7,000.00

Total Cost for Street: SUNRISE GREENS DR**\$21,000.00**

Intersection ID and Street Names:

Type:

Orientation:

9667 SUNRISE GREENS DR and SUNRISE WOODS WAY**\$21,000.00**

30836

Perpendicular

NE

\$7,000.00

30835

Perpendicular

SE

\$7,000.00

30834

Curb Ramp Required

SW

\$7,000.00

Total Cost for Street: GALBRATH DR**\$21,000.00**

Intersection ID and Street Names:

Type:

Orientation:

9668 GALBRATH DR and KIMMEL DR**\$21,000.00**

135752

Curb Ramp Required

NW

\$7,000.00

135753

Curb Ramp Required

SE

\$7,000.00

135751

Curb Ramp Required

SW

\$7,000.00

Total Cost for Street: CHARRING CT**\$14,000.00**

Intersection ID and Street Names:

Type:

Orientation:

9669 CHARRING CT and GRANT AVE**\$14,000.00**

25700

Perpendicular

NE

\$7,000.00

25701

Perpendicular

NW

\$7,000.00

25702

No Sidewalk, Curb Ramp Not Required

S

\$0.00

Total Cost for Street: EXCELSIOR RD			\$21,000.00
Intersection ID and Street Names:	Type:	Orientation:	
9670 EXCELSIOR RD and STROMFORD WAY			\$21,000.00
25094	Parallel	NE	\$7,000.00
25093	Parallel	NW	\$7,000.00
25092	Parallel	SW	\$7,000.00
Total Cost for Street: HYANNIS WAY			\$21,000.00
Intersection ID and Street Names:	Type:	Orientation:	
9673 HYANNIS WAY and HYANNIS WAY			\$21,000.00
28793	Curb Ramp Required	NE	\$7,000.00
28795	Curb Ramp Required	SE	\$7,000.00
28794	Curb Ramp Required	W	\$7,000.00
Total Cost for Street: GROVELAND WAY			\$21,000.00
Intersection ID and Street Names:	Type:	Orientation:	
9674 GROVELAND WAY and LOST RIVER CT			\$21,000.00
23891	Perpendicular	NE	\$7,000.00
23890	Perpendicular	NW	\$7,000.00
30540	Curb Ramp Required	SE	\$7,000.00
Total Cost for Street: ANONA WAY			\$0.00
Intersection ID and Street Names:	Type:	Orientation:	
9675 ANONA WAY and HAZEL AVE			\$0.00
17623	No Sidewalk, Curb Ramp Not Required	NE	\$0.00
17622	No Sidewalk, Curb Ramp Not Required	NW	\$0.00
17621	No Sidewalk, Curb Ramp Not Required	SW	\$0.00
Total Cost for Street: BOSPHORUS DR			\$2,500.00
Intersection ID and Street Names:	Type:	Orientation:	
9676 BOSPHORUS DR and SUNRISE BLVD			\$2,500.00
136863	Pedestrian Pad	SW	\$2,500.00
Total Cost for Street: HILLTOP DR			\$21,000.00
Intersection ID and Street Names:	Type:	Orientation:	
9677 HILLTOP DR and SHARPS CIR			\$21,000.00
134034	Curb Ramp Required	NW	\$7,000.00

Sacramento County

Access Compliance Survey Report - Curb Ramps

Cost Summary

134036	Curb Ramp Required	SE	\$7,000.00
134035	Curb Ramp Required	SW	\$7,000.00
Total Cost for Street: CHARDON CT			\$21,000.00
Intersection ID and Street Names: Type: Orientation:			
9678 CHARDON CT and FLORINTOWN WAY			\$21,000.00
133285	Curb Ramp Required	NW	\$7,000.00
133283	Perpendicular	SE	\$7,000.00
133284	Perpendicular	SW	\$7,000.00
Total Cost for Street: ARNOLD AVE			\$14,000.00
Intersection ID and Street Names: Type: Orientation:			
9681 ARNOLD AVE and DUDLEY BLVD			\$14,000.00
24522	Parallel	NE	\$7,000.00
24521	Parallel	NW	\$7,000.00
24523	No Sidewalk, Curb Ramp Not Required	SE	\$0.00
24524	No Sidewalk, Curb Ramp Not Required	SW	\$0.00
Total Cost for Street: ALPHA CT			\$21,000.00
Intersection ID and Street Names: Type: Orientation:			
9682 ALPHA CT and KAPPA CT			\$21,000.00
7651	Curb Ramp Required	NE	\$7,000.00
7652	Curb Ramp Required	NW	\$7,000.00
7653	Curb Ramp Required	SW	\$7,000.00
Total Cost for Street: MERAMONTE WAY			\$21,000.00
Intersection ID and Street Names: Type: Orientation:			
9683 MERAMONTE WAY and RIO VERDE WAY			\$21,000.00
9459	Curb Ramp Required	E	\$7,000.00
9461	Curb Ramp Required	NW	\$7,000.00
9460	Curb Ramp Required	SW	\$7,000.00
Total Cost for Street: COTTONGLEN WAY			\$28,000.00
Intersection ID and Street Names: Type: Orientation:			
9684 COTTONGLEN WAY and COTTONRIDGE CIR			\$28,000.00
10489	Perpendicular	NE	\$7,000.00
10490	Perpendicular	NW	\$7,000.00
10488	Perpendicular	SE	\$7,000.00
10491	Perpendicular	SW	\$7,000.00

Total Cost for Street:	BROPHY DR	\$0.00
-------------------------------	------------------	---------------

Intersection ID and Street Names:	Type:	Orientation:	
9685 BROPHY DR and EASTERN AVE			\$0.00
8771	No Sidewalk, Curb Ramp Not Required	NE	\$0.00
8770	No Sidewalk, Curb Ramp Not Required	SE	\$0.00

Total Cost for Street:	CHARLAURA CT	\$21,000.00
-------------------------------	---------------------	--------------------

Intersection ID and Street Names:	Type:	Orientation:	
9686 CHARLAURA CT and TOWNHALL WAY			\$21,000.00
133289	Perpendicular	NW	\$7,000.00
133291	Curb Ramp Required	SE	\$7,000.00
133290	Perpendicular	SW	\$7,000.00

Total Cost for Street:	MARCONI AVE	\$0.00
-------------------------------	--------------------	---------------

Intersection ID and Street Names:	Type:	Orientation:	
9687 MARCONI AVE and YELLOWSTONE LN			\$0.00
2596	No Sidewalk, Curb Ramp Not Required	NE	\$0.00
2595	No Sidewalk, Curb Ramp Not Required	NW	\$0.00
2597	No Sidewalk, Curb Ramp Not Required	SE	\$0.00

Total Cost for Street:	DEWEY DR	\$0.00
-------------------------------	-----------------	---------------

Intersection ID and Street Names:	Type:	Orientation:	
9688 DEWEY DR and OAKBROOK DR			\$0.00
3201	No Sidewalk, Curb Ramp Not Required	NW	\$0.00
3200	No Sidewalk, Curb Ramp Not Required	SW	\$0.00

Total Cost for Street:	EMINENT CT	\$13,500.00
-------------------------------	-------------------	--------------------

Intersection ID and Street Names:	Type:	Orientation:	
9689 EMINENT CT and MONUMENT DR			\$13,500.00
14572	Curb Ramp Required	NE	\$7,000.00
14573	Parallel	SE	\$3,500.00
14574	Parallel	SW	\$3,000.00

Total Cost for Street:	HEPBURN WAY	\$21,000.00
-------------------------------	--------------------	--------------------

Intersection ID and Street Names:	Type:	Orientation:	
9690 HEPBURN WAY and ORPHEUM WAY			\$21,000.00
12880	Curb Ramp Required	NW	\$7,000.00

Sacramento County

Access Compliance Survey Report - Curb Ramps

Cost Summary

	12878	Perpendicular	SE	\$7,000.00
	12879	Perpendicular	SW	\$7,000.00
Total Cost for Street: ASHCREST LN				\$7,500.00
Intersection ID and Street Names:		Type:	Orientation:	
9691 ASHCREST LN and WITTENHAM WAY				\$7,500.00
	14034	Parallel	NW	\$7,000.00
	14033	Parallel	SW	\$500.00
Total Cost for Street: WILD WAY				\$21,000.00
Intersection ID and Street Names:		Type:	Orientation:	
9692 WILD WAY and WILDFLOWER CIR				\$21,000.00
	20603	Perpendicular	NE	\$7,000.00
	20602	Perpendicular	NW	\$7,000.00
	20604	Curb Ramp Required	S	\$7,000.00
Total Cost for Street: LORELLA WAY				\$21,000.00
Intersection ID and Street Names:		Type:	Orientation:	
9694 LORELLA WAY and WOODSIDE DR				\$21,000.00
	14453	Perpendicular	NE	\$7,000.00
	14452	Curb Ramp Required	NW	\$7,000.00
	14454	Perpendicular	SE	\$7,000.00
Total Cost for Street: FRUITDALE WAY				\$4,500.00
Intersection ID and Street Names:		Type:	Orientation:	
9695 FRUITDALE WAY and MORNING HILLS ST				\$4,500.00
	26203	Parallel	NE	\$500.00
	26204	Parallel	NW	\$3,500.00
	26202	Parallel	SE	\$500.00
Total Cost for Street: HIALEAH WAY				\$0.00
Intersection ID and Street Names:		Type:	Orientation:	
9697 HIALEAH WAY and TRAJAN DR				\$0.00
	21912	No Sidewalk, Curb Ramp Not Required	NE	\$0.00
	21913	No Sidewalk, Curb Ramp Not Required	SE	\$0.00
	21914	No Sidewalk, Curb Ramp Not Required	SW	\$0.00

Total Cost for Street: BOWKER CT				\$21,000.00
Intersection ID and Street Names:		Type:	Orientation:	
9699 BOWKER CT and MIRIAM CT				\$21,000.00
16874	Perpendicular	NE	\$7,000.00	
16875	Perpendicular	NW	\$7,000.00	
16876	Curb Ramp Required	SW	\$7,000.00	
Total Cost for Street: DIANA WAY				\$14,000.00
Intersection ID and Street Names:		Type:	Orientation:	
9704 DIANA WAY and JUDETTE AVE				\$14,000.00
11469	Parallel	NE	\$7,000.00	
11470	Parallel	NW	\$7,000.00	
11472	No Sidewalk, Curb Ramp Not Required	SE	\$0.00	
11471	No Sidewalk, Curb Ramp Not Required	SW	\$0.00	
Total Cost for Street: BEEHIVE CT				\$0.00
Intersection ID and Street Names:		Type:	Orientation:	
9706 BEEHIVE CT and MCKAY ST				\$0.00
11675	No Sidewalk, Curb Ramp Not Required	NE	\$0.00	
11676	No Sidewalk, Curb Ramp Not Required	NW	\$0.00	
11677	No Sidewalk, Curb Ramp Not Required	SW	\$0.00	
Total Cost for Street: ANNETTE ST				\$0.00
Intersection ID and Street Names:		Type:	Orientation:	
9707 ANNETTE ST and EASTERN AVE				\$0.00
16282	No Sidewalk, Curb Ramp Not Required	NW	\$0.00	
16280	No Sidewalk, Curb Ramp Not Required	SE	\$0.00	
16281	No Sidewalk, Curb Ramp Not Required	SW	\$0.00	
Total Cost for Street: CONNECTICUT DR				\$21,000.00
Intersection ID and Street Names:		Type:	Orientation:	
9708 CONNECTICUT DR and RHODE ISLAND DR				\$21,000.00
15765	Curb Ramp Required	NE	\$7,000.00	
15764	Curb Ramp Required	NW	\$7,000.00	
15766	Curb Ramp Required	S	\$7,000.00	

Total Cost for Street: AMALFI WAY				\$14,000.00
Intersection ID and Street Names:		Type:	Orientation:	
9709 AMALFI WAY and VIA ROMA DR				\$14,000.00
8639	No Sidewalk, Curb Ramp Not Required	NW	\$0.00	
8641	Curb Ramp Required	SE	\$7,000.00	
8640	Curb Ramp Required	SW	\$7,000.00	
Total Cost for Street: BUTANO DR CODY WAY				
Intersection ID and Street Names:		Type:	Orientation:	
9711 BUTANO DR CODY WAY and LUSK DR				
17239	Driveway	SE		
Total Cost for Street: LINCOLN AVE				\$0.00
Intersection ID and Street Names:		Type:	Orientation:	
9712 LINCOLN AVE and RUTLEDGE WAY				\$0.00
1205	No Sidewalk, Curb Ramp Not Required	SE	\$0.00	
1204	No Sidewalk, Curb Ramp Not Required	SW	\$0.00	
Total Cost for Street: CLENDENEN WAY				\$21,000.00
Intersection ID and Street Names:		Type:	Orientation:	
9713 CLENDENEN WAY and TALLYHO DR				\$21,000.00
22261	Perpendicular	NE	\$7,000.00	
22262	Perpendicular	NW	\$7,000.00	
22260	Curb Ramp Required	SE	\$7,000.00	
Total Cost for Street: EDISON AVE				\$21,000.00
Intersection ID and Street Names:		Type:	Orientation:	
9714 EDISON AVE and THODE WAY				\$21,000.00
23021	Curb Ramp Required	N	\$7,000.00	
23022	Curb Ramp Required	SE	\$7,000.00	
23023	Curb Ramp Required	SW	\$7,000.00	
Total Cost for Street: FOYNES WAY				\$21,000.00
Intersection ID and Street Names:		Type:	Orientation:	
9715 FOYNES WAY and INISHEER WAY				\$21,000.00
26263	Curb Ramp Required	N	\$7,000.00	
26265	Perpendicular	SE	\$7,000.00	

26264	Perpendicular	SW	\$7,000.00
Total Cost for Street: JACKSON ST			\$7,000.00
Intersection ID and Street Names:	Type:	Orientation:	
9716 JACKSON ST and WINONA WAY			\$7,000.00
7745	No Sidewalk, Curb Ramp Not Required	NE	\$0.00
7744	No Sidewalk, Curb Ramp Not Required	NW	\$0.00
7743	Curb Ramp Required	SW	\$7,000.00
Total Cost for Street: HARNEY WAY			\$21,000.00
Intersection ID and Street Names:	Type:	Orientation:	
9717 HARNEY WAY and TORINO WAY			\$21,000.00
134372	Parallel	NE	\$7,000.00
134371	Parallel	NW	\$7,000.00
134373	Parallel	SE	\$7,000.00
Total Cost for Street: CHANNEL CT			\$21,000.00
Intersection ID and Street Names:	Type:	Orientation:	
9719 CHANNEL CT and LANDON LN			\$21,000.00
3640	Curb ramp required	NE	\$7,000.00
3639	Curb Ramp Required	NW	\$7,000.00
3641	Curb ramp required	SE	\$7,000.00
Total Cost for Street: JUDETTE AVE			\$21,000.00
Intersection ID and Street Names:	Type:	Orientation:	
9722 JUDETTE AVE and ROBSHELL CT			\$21,000.00
11517	Perpendicular	NE	\$7,000.00
11518	Perpendicular	NW	\$7,000.00
11519	Perpendicular	SE	\$7,000.00
Total Cost for Street: CEREUS CT			\$21,000.00
Intersection ID and Street Names:	Type:	Orientation:	
9723 CEREUS CT and CEREUS WAY			\$21,000.00
5622	Parallel	NE	\$7,000.00
5620	Parallel	NW	\$7,000.00
5621	Parallel	SW	\$7,000.00

Total Cost for Street: BLACK PEARL WAY				\$21,000.00
Intersection ID and Street Names:		Type:	Orientation:	
9725 BLACK PEARL WAY and GOLDEN RING WAY				\$21,000.00
28312	Parallel	NE	\$7,000.00	
28311	Parallel	NW	\$7,000.00	
28313	Parallel	SE	\$7,000.00	
Total Cost for Street: MCMAHON DR				\$10,500.00
Intersection ID and Street Names:		Type:	Orientation:	
9726 MCMAHON DR and STOCKTON BLVD				\$10,500.00
2416	Parallel	NW	\$7,000.00	
2417	Parallel	SW	\$3,500.00	
Total Cost for Street: EVERSLEY CT				\$17,000.00
Intersection ID and Street Names:		Type:	Orientation:	
9727 EVERSLEY CT and FINMERE WAY				\$17,000.00
34123	Parallel	NE	\$7,000.00	
34122	Parallel	NW	\$3,000.00	
34124	Parallel	SE	\$7,000.00	
Total Cost for Street: ORANGEVALE AVE				
Intersection ID and Street Names:		Type:	Orientation:	
9729 ORANGEVALE AVE and TWIN LAKES MANOR MHP				
31250	Driveway	S		
Total Cost for Street: ROLLING HILLS RD				\$0.00
Intersection ID and Street Names:		Type:	Orientation:	
9730 ROLLING HILLS RD and WINDING CREEK RD				\$0.00
16051	No Sidewalk, Curb Ramp Not Required	NW	\$0.00	
16053	No Sidewalk, Curb Ramp Not Required	SE	\$0.00	
16052	No Sidewalk, Curb Ramp Not Required	SW	\$0.00	
Total Cost for Street: BARRETT RD				\$0.00
Intersection ID and Street Names:		Type:	Orientation:	
9732 BARRETT RD and LINDA WAY				\$0.00
1171	No Sidewalk, Curb Ramp Not Required	NE	\$0.00	
1170	No Sidewalk, Curb Ramp Not Required	SE	\$0.00	

Total Cost for Street: 18TH AVE		
Intersection ID and Street Names:	Type:	Orientation:
9733 18TH AVE and GIUSTI CT		
838	Driveway	NE

Total Cost for Street: DELWOOD WAY			\$21,000.00
Intersection ID and Street Names:	Type:	Orientation:	
9734 DELWOOD WAY and LAS NINAS CT			\$21,000.00
15419	Curb Ramp Required	NE	\$7,000.00
15420	Curb Ramp Required	SE	\$7,000.00
15421	Curb Ramp Required	W	\$7,000.00

Total Cost for Street: BARBERRY LN			\$0.00
Intersection ID and Street Names:	Type:	Orientation:	
9735 BARBERRY LN and MORSE AVE			\$0.00
373	No Sidewalk, Curb Ramp Not Required	NE	\$0.00
374	No Sidewalk, Curb Ramp Not Required	NW	\$0.00
372	No Sidewalk, Curb Ramp Not Required	SE	\$0.00
375	No Sidewalk, Curb Ramp Not Required	SW	\$0.00

Total Cost for Street: MEADOWBROOK RD			\$2,000.00
Intersection ID and Street Names:	Type:	Orientation:	
9737 MEADOWBROOK RD and PARK ESTATES DR			\$2,000.00
1701	Parallel	NE	\$500.00
1700	Parallel	NW	\$500.00
1702	Parallel	SE	\$500.00
1703	Parallel	SW	\$500.00

Total Cost for Street: DOMINION WAY			\$21,000.00
Intersection ID and Street Names:	Type:	Orientation:	
9739 DOMINION WAY and EDINBURGH DR			\$21,000.00
21487	Curb Ramp Required	NE	\$7,000.00
21486	Curb Ramp Required	NW	\$7,000.00
21488	Curb Ramp Required	SE	\$7,000.00

Total Cost for Street: LANSING WAY			\$0.00
Intersection ID and Street Names:	Type:	Orientation:	

9740	LANSING WAY	and	LLOYD LN		\$0.00
	1529	No Sidewalk, Curb Ramp Not Required	NE		\$0.00
	1528	No Sidewalk, Curb Ramp Not Required	NW		\$0.00

Total Cost for Street: BLUE MOUNTAIN WAY					\$1,500.00
--	--	--	--	--	------------

Intersection ID and Street Names:	Type:	Orientation:
-----------------------------------	-------	--------------

9741	BLUE MOUNTAIN WAY	and	CEDAR POINT WAY		\$1,500.00
	23201	Parallel	NW		\$500.00
	23199	Parallel	SE		\$500.00
	23200	Parallel	SW		\$500.00

Total Cost for Street: EDGERTON WAY					\$21,000.00
-------------------------------------	--	--	--	--	-------------

Intersection ID and Street Names:	Type:	Orientation:
-----------------------------------	-------	--------------

9742	EDGERTON WAY	and	HESPER WAY		\$21,000.00
	3319	Curb Ramp Required	NE		\$7,000.00
	3318	Curb Ramp Required	SE		\$7,000.00
	3317	Curb Ramp Required	SW		\$7,000.00

Total Cost for Street: COVEN HILLS PL					\$17,500.00
---------------------------------------	--	--	--	--	-------------

Intersection ID and Street Names:	Type:	Orientation:
-----------------------------------	-------	--------------

9743	COVEN HILLS PL	and	PERTH GLEN DR		\$17,500.00
	5490	Parallel	NE		\$3,500.00
	5491	Parallel	NW		\$7,000.00
	5489	Parallel	SE		\$7,000.00

Total Cost for Street: LOCUST AVE					\$14,000.00
-----------------------------------	--	--	--	--	-------------

Intersection ID and Street Names:	Type:	Orientation:
-----------------------------------	-------	--------------

9744	LOCUST AVE	and	PUEBLO ST		\$14,000.00
	20587	No Sidewalk, Curb Ramp Not Required	N		\$0.00
	20585	Curb Ramp Required	SE		\$7,000.00
	20586	Curb Ramp Required	SW		\$7,000.00

Total Cost for Street: MANLOVE RD					\$4,250.00
-----------------------------------	--	--	--	--	------------

Intersection ID and Street Names:	Type:	Orientation:
-----------------------------------	-------	--------------

9745	MANLOVE RD	and	SUTTERS GOLD DR		\$4,250.00
	28818	Blended Transition	NE		\$3,250.00
	28819	Parallel	SE		\$500.00
	28820	Parallel	SW		\$500.00

Total Cost for Street:	GREENHOLME DR	\$21,000.00
-------------------------------	----------------------	--------------------

Intersection ID and Street Names:	Type:	Orientation:	
9746 GREENHOLME DR and HAYFORD WAY GREENHOLME DR			\$21,000.00
9619	Driveway	E	
9618	Curb Ramp Required	NNW	\$7,000.00
9616	Perpendicular	SE	\$7,000.00
9617	Perpendicular	SW	\$7,000.00

Total Cost for Street:	55TH ST	\$20,500.00
-------------------------------	----------------	--------------------

Intersection ID and Street Names:	Type:	Orientation:	
9748 55TH ST and ASSEMBLY CT			\$20,500.00
135414	Curb Ramp Required	NE	\$7,000.00
135413	Perpendicular	SE	\$6,500.00
135412	Curb Ramp Required	SW	\$7,000.00

Total Cost for Street:	HACKBERRY LN	
-------------------------------	---------------------	--

Intersection ID and Street Names:	Type:	Orientation:	
9749 HACKBERRY LN and MADISON AVE RHODE ISLAND			
20895	Driveway	E	

Total Cost for Street:	ELFRIEDE WAY	\$14,000.00
-------------------------------	---------------------	--------------------

Intersection ID and Street Names:	Type:	Orientation:	
9750 ELFRIEDE WAY and PERSIMMON AVE			\$14,000.00
3488	Perpendicular	NW	\$7,000.00
136826	No Sidewalk, Curb Ramp Not Required	SE	\$0.00
3487	Perpendicular	SW	\$7,000.00

Total Cost for Street:	ESRIG WAY	\$21,000.00
-------------------------------	------------------	--------------------

Intersection ID and Street Names:	Type:	Orientation:	
9751 ESRIG WAY and MULDROW RD			\$21,000.00
15577	Curb Ramp Required	N	\$7,000.00
15575	Perpendicular	SE	\$7,000.00
15576	Perpendicular	SW	\$7,000.00

Total Cost for Street:	47TH ST	\$21,000.00
-------------------------------	----------------	--------------------

Intersection ID and Street Names:	Type:	Orientation:	
9752 47TH ST and MARBURN CT			\$21,000.00

Sacramento County

Access Compliance Survey Report - Curb Ramps

Cost Summary

5747	Curb Ramp Required	NW	\$7,000.00
5749	Curb Ramp Required	SE	\$7,000.00
5748	Curb Ramp Required	SW	\$7,000.00

Total Cost for Street:	DEVONSHIRE RD	\$0.00
-------------------------------	----------------------	---------------

Intersection ID and Street Names:	Type:	Orientation:
-----------------------------------	-------	--------------

9753 DEVONSHIRE RD	and	KERSEY LN	\$0.00
17116	No Sidewalk, Curb Ramp Not Required	NW	\$0.00
17118	No Sidewalk, Curb Ramp Not Required	SE	\$0.00
17117	No Sidewalk, Curb Ramp Not Required	SW	\$0.00

Total Cost for Street:	SUNSET AVE	\$8,000.00
-------------------------------	-------------------	-------------------

Intersection ID and Street Names:	Type:	Orientation:
-----------------------------------	-------	--------------

9754 SUNSET AVE	and	WESTOVER CT	\$8,000.00
8359	Curb Ramp Required	NW	\$7,000.00
8361	Parallel	SE	\$500.00
8360	Parallel	SW	\$500.00

Total Cost for Street:	53RD AVE	\$10,500.00
-------------------------------	-----------------	--------------------

Intersection ID and Street Names:	Type:	Orientation:
-----------------------------------	-------	--------------

9755 53RD AVE	and	PONTIAC CT	\$10,500.00
8855	Parallel	NE	\$3,500.00
8854	Parallel	NW	\$3,500.00
8856	Parallel	SE	\$3,500.00

Total Cost for Street:	BRIDGEWOOD CT	\$21,000.00
-------------------------------	----------------------	--------------------

Intersection ID and Street Names:	Type:	Orientation:
-----------------------------------	-------	--------------

9756 BRIDGEWOOD CT	and	WOODMORE OAKS DR	\$21,000.00
29610	Curb Ramp Required	NW	\$7,000.00
29612	Curb Ramp Required	SE	\$7,000.00
29611	Curb Ramp Required	SW	\$7,000.00

Total Cost for Street:	LAKEWOOD PARK DR	\$21,000.00
-------------------------------	-------------------------	--------------------

Intersection ID and Street Names:	Type:	Orientation:
-----------------------------------	-------	--------------

9759 LAKEWOOD PARK DR	and	STILL WOODS CT	\$21,000.00
17294	Curb Ramp Required	E	\$7,000.00
17293	Perpendicular	NW	\$7,000.00
17292	Perpendicular	SW	\$7,000.00

Total Cost for Street: 4TH AVE				\$21,000.00
Intersection ID and Street Names:		Type:	Orientation:	
9760 4TH AVE and GRAND AVE				\$21,000.00
136287	Parallel	NE	\$7,000.00	
136286	Parallel	NW	\$7,000.00	
136288	Parallel	SW	\$7,000.00	
Total Cost for Street: GOETHE RD				
Intersection ID and Street Names:		Type:	Orientation:	
9762 GOETHE RD and GOLD CREEK LN				
136611	Driveway	S		
Total Cost for Street: COTTONLEAF WAY				\$21,000.00
Intersection ID and Street Names:		Type:	Orientation:	
9763 COTTONLEAF WAY and RENTON WAY				\$21,000.00
28492	Curb Ramp Required	NE	\$7,000.00	
28491	Perpendicular	NW	\$7,000.00	
28490	Perpendicular	SW	\$7,000.00	
Total Cost for Street: EMPINGHAM WAY				\$21,000.00
Intersection ID and Street Names:		Type:	Orientation:	
9764 EMPINGHAM WAY and NEYLAND CT				\$21,000.00
32458	Parallel	NE	\$7,000.00	
32456	Parallel	NW	\$7,000.00	
32457	Parallel	SW	\$7,000.00	
Total Cost for Street: ARTESIAN CT				\$28,000.00
Intersection ID and Street Names:		Type:	Orientation:	
9765 ARTESIAN CT and SATIN SPAR WAY				\$28,000.00
34247	Parallel	NE	\$7,000.00	
34248	Parallel	NW	\$7,000.00	
34250	Parallel	SE	\$7,000.00	
34249	Parallel	SW	\$7,000.00	
Total Cost for Street: DAWSON WAY				\$21,000.00
Intersection ID and Street Names:		Type:	Orientation:	
9767 DAWSON WAY and PRENTISS DR				\$21,000.00

Sacramento County

Access Compliance Survey Report - Curb Ramps

Cost Summary

133119	Curb Ramp Required	NE	\$7,000.00
5812	Parallel	NW	\$7,000.00
5811	Parallel	SW	\$7,000.00

Total Cost for Street:	NIBLICK WAY	\$7,000.00
-------------------------------	--------------------	-------------------

Intersection ID and Street Names:	Type:	Orientation:
9768 NIBLICK WAY and WALNUT RD		
8401	Perpendicular	SW
		\$7,000.00

Total Cost for Street:	HEMLOCK ST	\$14,000.00
-------------------------------	-------------------	--------------------

Intersection ID and Street Names:	Type:	Orientation:
9769 HEMLOCK ST and JOLINE AVE		
18438	Curb Ramp Required	NE
		\$7,000.00
18439	No Sidewalk, Curb Ramp Not Required	SE
		\$0.00
18440	Curb Ramp Required	W
		\$7,000.00

Total Cost for Street:	SANDSTONE ST	\$28,000.00
-------------------------------	---------------------	--------------------

Intersection ID and Street Names:	Type:	Orientation:
9770 SANDSTONE ST and TEAL WAY		
25525	Curb Ramp Required	E
		\$7,000.00
25522	Curb Ramp Required	N
		\$7,000.00
25524	Curb Ramp Required	S
		\$7,000.00
25523	Curb Ramp Required	W
		\$7,000.00

Total Cost for Street:	LOS OLIVOS WAY	\$14,000.00
-------------------------------	-----------------------	--------------------

Intersection ID and Street Names:	Type:	Orientation:
9771 LOS OLIVOS WAY and LOS OLIVOS WAY		
3122	Parallel	NW
		\$7,000.00
3123	Parallel	SW
		\$7,000.00

Total Cost for Street:	LARCHMONT DR	\$17,500.00
-------------------------------	---------------------	--------------------

Intersection ID and Street Names:	Type:	Orientation:
9772 LARCHMONT DR and MELROSE DR		
11085	Parallel	NE
		\$3,500.00
11084	Parallel	NW
		\$7,000.00
11086	Parallel	SW
		\$7,000.00

Total Cost for Street:	AUSPICIOUS WAY	\$21,000.00
-------------------------------	-----------------------	--------------------

Intersection ID and Street Names:	Type:	Orientation:	
9774 AUSPICIOUS WAY and SUFFEX CT			\$21,000.00
14715	Perpendicular	NE	\$7,000.00
14714	Curb Ramp Required	NW	\$7,000.00
14716	Perpendicular	SE	\$7,000.00

Total Cost for Street:	B PKWY	\$11,000.00
-------------------------------	---------------	--------------------

Intersection ID and Street Names:	Type:	Orientation:	
9775 B PKWY and CENTER PKWY			\$11,000.00
5045	Parallel	NE	\$3,500.00
5044	Parallel	SE	\$500.00
29311	Curb Ramp Required	W	\$7,000.00

Total Cost for Street:	DELHAVEN WAY	\$21,000.00
-------------------------------	---------------------	--------------------

Intersection ID and Street Names:	Type:	Orientation:	
9779 DELHAVEN WAY and TURNER DR			\$21,000.00
11297	Curb Ramp Required	NE	\$7,000.00
11298	Curb Ramp Required	NW	\$7,000.00
11296	Curb Ramp Required	SE	\$7,000.00

Total Cost for Street:	ANTELOPE RD	
-------------------------------	--------------------	--

Intersection ID and Street Names:	Type:	Orientation:	
9780 ANTELOPE RD and UNNAMED RD			
12960	Driveway	N	

Total Cost for Street:	BEECH AVE	\$0.00
-------------------------------	------------------	---------------

Intersection ID and Street Names:	Type:	Orientation:	
9781 BEECH AVE and KINGDALE AVE			\$0.00
18817	No Sidewalk, Curb Ramp Not Required	NW	\$0.00
18819	No Sidewalk, Curb Ramp Not Required	SE	\$0.00
18818	No Sidewalk, Curb Ramp Not Required	SW	\$0.00

Total Cost for Street:	BETTY LOU DR	
-------------------------------	---------------------	--

Intersection ID and Street Names:	Type:	Orientation:	
9782 BETTY LOU DR and POWER INN RD BETTY LOU DR			
133245	Driveway	N	

Total Cost for Street: NORTH PKWY			\$11,000.00
Intersection ID and Street Names:	Type:	Orientation:	
9783 NORTH PKWY and PLANET PKWY			\$11,000.00
5861	Parallel	NW	\$7,000.00
5859	Parallel	SE	\$3,500.00
5860	Parallel	SW	\$500.00

Total Cost for Street: GARFIELD AVEE WHITE			
Intersection ID and Street Names:	Type:	Orientation:	
9784 GARFIELD AVEE WHITE and WHITE FIR WAY			
21104	Driveway	N	

Total Cost for Street: FUSILIER WAY			\$21,000.00
Intersection ID and Street Names:	Type:	Orientation:	
9786 FUSILIER WAY and ROSEMONT DR			\$21,000.00
10630	Parallel	NE	\$7,000.00
10631	Parallel	NW	\$7,000.00
10629	Parallel	SE	\$7,000.00

Total Cost for Street: BIRNAM ST			\$21,000.00
Intersection ID and Street Names:	Type:	Orientation:	
9787 BIRNAM ST and LEEWILL AVE			\$21,000.00
23526	Perpendicular	NE	\$7,000.00
23525	Perpendicular	SE	\$7,000.00
23527	Curb Ramp Required	SW	\$7,000.00

Total Cost for Street: ALMADEN WAY			\$0.00
Intersection ID and Street Names:	Type:	Orientation:	
9788 ALMADEN WAY and MADISON AVE			\$0.00
11562	No Sidewalk, Curb Ramp Not Required	SW	\$0.00

Total Cost for Street: HOWARD AVE 48TH ST			
Intersection ID and Street Names:	Type:	Orientation:	
9789 HOWARD AVE 48TH ST and YOSEMITE AVE			
136603	Driveway	S	

Total Cost for Street: FLETCHER FARM DR			\$21,000.00
Intersection ID and Street Names:	Type:	Orientation:	
9790 FLETCHER FARM DR and SANDY BAY CT			\$21,000.00
26214	Curb Ramp Required	E	\$7,000.00
26216	Perpendicular	NW	\$7,000.00
26215	Perpendicular	SW	\$7,000.00
Total Cost for Street: FOXMOUTH CIR			\$20,500.00
Intersection ID and Street Names:	Type:	Orientation:	
9792 FOXMOUTH CIR and MCROBERTS DR			\$20,500.00
25024	Perpendicular	NE	\$6,500.00
25025	Parallel	NW	\$7,000.00
25026	Parallel	SW	\$7,000.00
Total Cost for Street: JUBILEE WAY			\$21,000.00
Intersection ID and Street Names:	Type:	Orientation:	
9794 JUBILEE WAY and QUADRA AVE			\$21,000.00
23706	Curb Ramp Required	NE	\$7,000.00
23705	Curb Ramp Required	SE	\$7,000.00
23704	Curb Ramp Required	SW	\$7,000.00
Total Cost for Street: CARL SANDBURG CIR			\$41,500.00
Intersection ID and Street Names:	Type:	Orientation:	
9795 CARL SANDBURG CIR and OAKHOLLOW DR			\$41,500.00
9780	Perpendicular	NE	\$13,500.00
9779	Curb Ramp Required	NW	\$7,000.00
9781	Perpendicular	SE	\$14,000.00
9778	Curb Ramp Required	SW	\$7,000.00
Total Cost for Street: LACY LN			\$0.00
Intersection ID and Street Names:	Type:	Orientation:	
9796 LACY LN and LACY LN			\$0.00
4042	No Sidewalk, Curb Ramp Not Required	NW	\$0.00
4041	No Sidewalk, Curb Ramp Not Required	SE	\$0.00
4040	No Sidewalk, Curb Ramp Not Required	SW	\$0.00

Total Cost for Street: COLOMBARD WAY			\$16,500.00
Intersection ID and Street Names:	Type:	Orientation:	
9797 COLOMBARD WAY and EPERNAY CT			\$16,500.00
31660	Parallel	N	\$7,000.00
31659	Parallel	SE	\$7,000.00
31658	Parallel	SW	\$2,500.00

Total Cost for Street: ORCHARD LOOP LN			\$21,000.00
Intersection ID and Street Names:	Type:	Orientation:	
9798 ORCHARD LOOP LN and POWER INN RD			\$21,000.00
31898	Parallel	NW	\$7,000.00
31900	Curb Ramp Required	SE	\$7,000.00
31899	Parallel	SW	\$7,000.00

Total Cost for Street: CASMALIA WAY			\$0.00
Intersection ID and Street Names:	Type:	Orientation:	
9799 CASMALIA WAY and LA SIERRA DR			\$0.00
150	No Sidewalk, Curb Ramp Not Required	E	\$0.00
151	No Sidewalk, Curb Ramp Not Required	S	\$0.00

Total Cost for Street: EMSDALE WAY			\$21,000.00
Intersection ID and Street Names:	Type:	Orientation:	
9800 EMSDALE WAY and VENTNOR CT			\$21,000.00
31615	Perpendicular	NE	\$7,000.00
31616	Perpendicular	NW	\$7,000.00
31614	Curb Ramp Required	SE	\$7,000.00

Total Cost for Street: EDISON AVE			\$14,000.00
Intersection ID and Street Names:	Type:	Orientation:	
9801 EDISON AVE and HILLCREST LN			\$14,000.00
21237	Curb Ramp Required	NE	\$7,000.00
21236	Curb Ramp Required	NW	\$7,000.00
21238	No Sidewalk, Curb Ramp Not Required	S	\$0.00

Total Cost for Street: HENLEY WAY			\$21,000.00
Intersection ID and Street Names:	Type:	Orientation:	
9804 HENLEY WAY and VOSBURG ST			\$21,000.00

Sacramento County

Access Compliance Survey Report - Curb Ramps

Cost Summary

22384	Parallel	N	\$7,000.00
22386	Parallel	SE	\$7,000.00
22385	Parallel	SW	\$7,000.00

Total Cost for Street:	FREDERICK WAY	\$0.00
-------------------------------	----------------------	---------------

Intersection ID and Street Names:	Type:	Orientation:
-----------------------------------	-------	--------------

9808 FREDERICK WAY	and	MICHELLE DR	\$0.00
19237	No Sidewalk, Curb Ramp Not Required	NE	\$0.00
19238	No Sidewalk, Curb Ramp Not Required	NW	\$0.00
19239	No Sidewalk, Curb Ramp Not Required	SW	\$0.00

Total Cost for Street:	CALLA WAY	\$21,000.00
-------------------------------	------------------	--------------------

Intersection ID and Street Names:	Type:	Orientation:
-----------------------------------	-------	--------------

9809 CALLA WAY	and	INSKIP DR	\$21,000.00
31031	Perpendicular	NE	\$7,000.00
31032	Curb Ramp Required	NW	\$7,000.00
31030	Perpendicular	SE	\$7,000.00

Total Cost for Street:	BELL EXECUTIVE LN	
-------------------------------	--------------------------	--

Intersection ID and Street Names:	Type:	Orientation:
-----------------------------------	-------	--------------

9810 BELL EXECUTIVE LN	and	BELL ST	
1777	Driveway	E	

Total Cost for Street:	SATIN SPAR WAY	\$21,000.00
-------------------------------	-----------------------	--------------------

Intersection ID and Street Names:	Type:	Orientation:
-----------------------------------	-------	--------------

9811 SATIN SPAR WAY	and	SILVER MEADOW WAY	\$21,000.00
34273	Parallel	NE	\$7,000.00
34272	Parallel	NW	\$7,000.00
34274	Parallel	SE	\$7,000.00

Total Cost for Street:	MISSION HILLS DR	\$21,000.00
-------------------------------	-------------------------	--------------------

Intersection ID and Street Names:	Type:	Orientation:
-----------------------------------	-------	--------------

9812 MISSION HILLS DR	and	PRIMM VALLEY CT	\$21,000.00
34469	Parallel	NW	\$7,000.00
34467	Parallel	SE	\$7,000.00
34468	Parallel	SW	\$7,000.00

Total Cost for Street: CHRYSANTHY BLVD			\$2,500.00
Intersection ID and Street Names:	Type:	Orientation:	
9813 CHRYSANTHY BLVD and	SUNRISE BLVD	\$2,500.00	
136862	Pedestrian Pad	SW	\$2,500.00
Total Cost for Street: LAUREL POINT PL			\$21,000.00
Intersection ID and Street Names:	Type:	Orientation:	
9814 LAUREL POINT PL and	REDWATER DR	\$21,000.00	
6475	Parallel	NE	\$7,000.00
6474	Parallel	SE	\$7,000.00
6473	Parallel	SW	\$7,000.00
Total Cost for Street: KENNETH AVE			\$14,000.00
Intersection ID and Street Names:	Type:	Orientation:	
9815 KENNETH AVE and	MENKE WAY	\$14,000.00	
27871	Perpendicular	NE	\$7,000.00
27872	Perpendicular	SE	\$7,000.00
Total Cost for Street: CAMPTON CIR			\$28,000.00
Intersection ID and Street Names:	Type:	Orientation:	
9816 CAMPTON CIR and	HUMPHRIES CT	\$28,000.00	
22782	Perpendicular	E	\$7,000.00
22781	Perpendicular	N	\$7,000.00
22783	Perpendicular	S	\$7,000.00
22784	Perpendicular	W	\$7,000.00
Total Cost for Street: MIRANDY DR			\$21,000.00
Intersection ID and Street Names:	Type:	Orientation:	
9817 MIRANDY DR and	TILLAMOOK WAY	\$21,000.00	
12237	Curb Ramp Required	NE	\$7,000.00
12236	Perpendicular	SE	\$7,000.00
12235	Perpendicular	SW	\$7,000.00
Total Cost for Street: ACHATES CIR			\$21,000.00
Intersection ID and Street Names:	Type:	Orientation:	
9820 ACHATES CIR and	TALLYHO DR	\$21,000.00	
22230	Parallel	NE	\$7,000.00

Sacramento County

Access Compliance Survey Report - Curb Ramps

Cost Summary

22231	Parallel	NW	\$7,000.00
22232	Parallel	SE	\$7,000.00
Total Cost for Street: EKNES ST			\$12,500.00
Intersection ID and Street Names: Type: Orientation:			
9821 EKNES ST and MACREADY AVE			\$12,500.00
135886	Perpendicular	NE	\$3,000.00
135885	Perpendicular	NW	\$2,500.00
135887	Parallel	SE	\$7,000.00
Total Cost for Street: FURNESS WAY			\$21,000.00
Intersection ID and Street Names: Type: Orientation:			
9822 FURNESS WAY and OAKENSHIELD CIR			\$21,000.00
6195	Curb Ramp Required	NE	\$7,000.00
6193	Perpendicular	NW	\$7,000.00
6194	Perpendicular	SW	\$7,000.00
Total Cost for Street: BOULDER CREEK WAY			\$21,000.00
Intersection ID and Street Names: Type: Orientation:			
9824 BOULDER CREEK WAY and PINEFIELD DR			\$21,000.00
23738	Perpendicular	NW	\$7,000.00
23737	Curb Ramp Required	SE	\$7,000.00
23736	Perpendicular	SW	\$7,000.00
Total Cost for Street: MORAGA DR			\$21,000.00
Intersection ID and Street Names: Type: Orientation:			
9826 MORAGA DR and PEDERSEN WAY			\$21,000.00
4950	Curb Ramp Required	NW	\$7,000.00
4948	Curb Ramp Required	SE	\$7,000.00
4949	Curb Ramp Required	SW	\$7,000.00
Total Cost for Street: FAIRLANDS WAY			\$21,000.00
Intersection ID and Street Names: Type: Orientation:			
9827 FAIRLANDS WAY and ROLLINS WAY			\$21,000.00
28398	Perpendicular	NE	\$7,000.00
28397	Perpendicular	NW	\$7,000.00
28399	Curb Ramp Required	SE	\$7,000.00

Total Cost for Street: CANEBREAK CT			\$21,000.00
Intersection ID and Street Names:	Type:	Orientation:	
9829 CANEBREAK CT and SAND BAR CIR			\$21,000.00
1056	Curb Ramp Required	NE	\$7,000.00
133054	Curb Ramp Required	NW	\$7,000.00
1057	Curb Ramp Required	SE	\$7,000.00

Total Cost for Street: MAGNOLIA AVE			\$0.00
Intersection ID and Street Names:	Type:	Orientation:	
9830 MAGNOLIA AVE and RIVER RD			\$0.00
136376	No Sidewalk, Curb Ramp Not Required	NE	\$0.00
136377	No Sidewalk, Curb Ramp Not Required	NW	\$0.00
136378	No Sidewalk, Curb Ramp Not Required	SE	\$0.00

Total Cost for Street: TEA BERRY WAY			\$21,000.00
Intersection ID and Street Names:	Type:	Orientation:	
9831 TEA BERRY WAY and TEA GARDEN CT			\$21,000.00
31190	Perpendicular	NE	\$7,000.00
31192	Curb Ramp Required	NW	\$7,000.00
31191	Perpendicular	SE	\$7,000.00

Total Cost for Street: MAPEL LN			\$0.00
Intersection ID and Street Names:	Type:	Orientation:	
9832 MAPEL LN and MARSHALL AVE			\$0.00
4753	No Sidewalk, Curb Ramp Not Required	E	\$0.00
4754	No Sidewalk, Curb Ramp Not Required	S	\$0.00
4755	No Sidewalk, Curb Ramp Not Required	W	\$0.00

Total Cost for Street: BRIDALSMITH DR			\$21,000.00
Intersection ID and Street Names:	Type:	Orientation:	
9835 BRIDALSMITH DR and HOLLOWSTONE WAY			\$21,000.00
14967	Perpendicular	NE	\$7,000.00
14966	Perpendicular	NW	\$7,000.00
14968	Curb Ramp Required	SE	\$7,000.00

Total Cost for Street: HULL WAY			\$21,000.00
Intersection ID and Street Names:	Type:	Orientation:	

9836 HULL WAY and WIRE DR				\$21,000.00
5825	Parallel	NE		\$7,000.00
5824	Parallel	NW		\$7,000.00
5826	Parallel	SW		\$7,000.00

Total Cost for Street: HAWTHORN RD				\$0.00
---	--	--	--	---------------

Intersection ID and Street Names:	Type:	Orientation:
-----------------------------------	-------	--------------

9837 HAWTHORN RD and LAUREL DR				\$0.00
391	No Sidewalk, Curb Ramp Not Required	NE		\$0.00
390	No Sidewalk, Curb Ramp Not Required	NW		\$0.00
392	No Sidewalk, Curb Ramp Not Required	SE		\$0.00
393	No Sidewalk, Curb Ramp Not Required	SW		\$0.00

Total Cost for Street: ADAMS RD				\$0.00
--	--	--	--	---------------

Intersection ID and Street Names:	Type:	Orientation:
-----------------------------------	-------	--------------

9838 ADAMS RD and CROCKER RD				\$0.00
366	No Sidewalk, Curb Ramp Not Required	NE		\$0.00
365	No Sidewalk, Curb Ramp Not Required	NW		\$0.00
367	No Sidewalk, Curb Ramp Not Required	SE		\$0.00
364	No Sidewalk, Curb Ramp Not Required	SW		\$0.00

Total Cost for Street: DORIAN WAY				\$14,000.00
--	--	--	--	--------------------

Intersection ID and Street Names:	Type:	Orientation:
-----------------------------------	-------	--------------

9839 DORIAN WAY and LIVOTI AVE				\$14,000.00
133825	Curb Ramp Required	NE		\$7,000.00
133826	Curb Ramp Required	SE		\$7,000.00
136821	No Sidewalk, Curb Ramp Not Required	W		\$0.00

Total Cost for Street: 37TH ST				\$14,500.00
---------------------------------------	--	--	--	--------------------

Intersection ID and Street Names:	Type:	Orientation:
-----------------------------------	-------	--------------

9840 37TH ST and 44TH AVE				\$14,500.00
134989	Parallel	NE		\$500.00
134988	Parallel	NW		\$3,500.00
134990	Parallel	SE		\$3,500.00
134991	Parallel	SW		\$7,000.00

Total Cost for Street: 25TH AVE				\$21,000.00
--	--	--	--	--------------------

Intersection ID and Street Names:	Type:	Orientation:
-----------------------------------	-------	--------------

9841 25TH AVE and 44TH ST				\$21,000.00
---	--	--	--	--------------------

Sacramento County

Access Compliance Survey Report - Curb Ramps

Cost Summary

750	Perpendicular	NE	\$7,000.00
133055	Curb Ramp Required	NW	\$7,000.00
751	Perpendicular	SE	\$7,000.00

Total Cost for Street:	PILOT CREEK CT	\$21,000.00
-------------------------------	-----------------------	--------------------

Intersection ID and Street Names:	Type:	Orientation:
-----------------------------------	-------	--------------

9843 PILOT CREEK CT and S CARSON WAY			\$21,000.00
22816	Perpendicular	NE	\$7,000.00
22815	Perpendicular	NW	\$7,000.00
22817	Curb Ramp Required	SW	\$7,000.00

Total Cost for Street:	PALM BEACH DR	\$0.00
-------------------------------	----------------------	---------------

Intersection ID and Street Names:	Type:	Orientation:
-----------------------------------	-------	--------------

9844 PALM BEACH DR and POLO CROSSE AVE			\$0.00
23124	No Sidewalk, Curb Ramp Not Required	E	\$0.00
23122	No Sidewalk, Curb Ramp Not Required	NW	\$0.00
23123	No Sidewalk, Curb Ramp Not Required	S	\$0.00

Total Cost for Street:	PLANTATION DR	\$28,000.00
-------------------------------	----------------------	--------------------

Intersection ID and Street Names:	Type:	Orientation:
-----------------------------------	-------	--------------

9845 PLANTATION DR and STONEWALL DR			\$28,000.00
3079	Parallel	NE	\$7,000.00
3078	Parallel	NW	\$7,000.00
3080	Parallel	SE	\$7,000.00
3081	Parallel	SW	\$7,000.00

Total Cost for Street:	A PKWY	\$14,000.00
-------------------------------	---------------	--------------------

Intersection ID and Street Names:	Type:	Orientation:
-----------------------------------	-------	--------------

9846 A PKWY and FRANKLIN BLVD			\$14,000.00
5016	Perpendicular	NE	\$7,000.00
5017	Perpendicular	SE	\$7,000.00

Total Cost for Street:	CRONDALL DR	\$21,000.00
-------------------------------	--------------------	--------------------

Intersection ID and Street Names:	Type:	Orientation:
-----------------------------------	-------	--------------

9847 CRONDALL DR and EXETER ST			\$21,000.00
16433	Curb Ramp Required	NE	\$7,000.00
16432	Curb Ramp Required	NW	\$7,000.00
16434	Curb Ramp Required	SE	\$7,000.00

Total Cost for Street: MCCOWAN WAY				\$14,000.00
Intersection ID and Street Names:		Type:	Orientation:	
9848 MCCOWAN WAY and NORTH AVE				\$14,000.00
15656	Parallel	NE	\$7,000.00	
15657	Parallel	NW	\$7,000.00	
15658	No Sidewalk, Curb Ramp Not Required	S	\$0.00	
Total Cost for Street: EL TORO WAY				\$0.00
Intersection ID and Street Names:		Type:	Orientation:	
9849 EL TORO WAY and PUENTE WAY				\$0.00
15790	No Sidewalk, Curb Ramp Not Required	NE	\$0.00	
15789	No Sidewalk, Curb Ramp Not Required	NW	\$0.00	
15787	No Sidewalk, Curb Ramp Not Required	SE	\$0.00	
15788	No Sidewalk, Curb Ramp Not Required	SW	\$0.00	
Total Cost for Street: LANTANA AVE				\$21,000.00
Intersection ID and Street Names:		Type:	Orientation:	
9850 LANTANA AVE and LAURINE WAY				\$21,000.00
132954	Curb Ramp Required	NW	\$7,000.00	
2269	Curb Ramp Required	SE	\$7,000.00	
2268	Curb Ramp Required	SW	\$7,000.00	
Total Cost for Street: APPLEWOOD CT				\$28,000.00
Intersection ID and Street Names:		Type:	Orientation:	
9851 APPLEWOOD CT and HARBOURWOOD DR				\$28,000.00
18684	Curb Ramp Required	NE	\$7,000.00	
18685	Curb Ramp Required	NW	\$7,000.00	
18683	Curb Ramp Required	SE	\$7,000.00	
18686	Curb Ramp Required	SW	\$7,000.00	
Total Cost for Street: 45TH AVE				\$14,000.00
Intersection ID and Street Names:		Type:	Orientation:	
9852 45TH AVE and MARTIN LUTHER KING JR BLVD				\$14,000.00
134996	Perpendicular	NW	\$7,000.00	
134995	Perpendicular	SW	\$7,000.00	

Total Cost for Street: MARTSMITH WAY				\$7,000.00
Intersection ID and Street Names:		Type:	Orientation:	
9854 MARTSMITH WAY and TAHAN LN			\$7,000.00	
29500	No Sidewalk, Curb Ramp Not Required	NE	\$0.00	
29499	No Sidewalk, Curb Ramp Not Required	NW	\$0.00	
29501	Parallel	SE	\$7,000.00	

Total Cost for Street: FAIR OAKS BLVD				
Intersection ID and Street Names:		Type:	Orientation:	
9856 FAIR OAKS BLVD and PINE GARDEN LN				
28890	Driveway	N		

Total Cost for Street: CANTEL WAY				\$21,000.00
Intersection ID and Street Names:		Type:	Orientation:	
9859 CANTEL WAY and PLYMOUTH DR			\$21,000.00	
11315	Curb Ramp Required	NE	\$7,000.00	
11316	Curb Ramp Required	NW	\$7,000.00	
11317	Curb Ramp Required	SE	\$7,000.00	

Total Cost for Street: SALMON FALLS DR				\$21,000.00
Intersection ID and Street Names:		Type:	Orientation:	
9861 SALMON FALLS DR and SALMON FALLS DR			\$21,000.00	
7106	Curb Ramp Required	NE	\$7,000.00	
7105	Curb Ramp Required	SE	\$7,000.00	
7104	Curb Ramp Required	SW	\$7,000.00	

Total Cost for Street: MINNESOTA AVE				\$14,000.00
Intersection ID and Street Names:		Type:	Orientation:	
9862 MINNESOTA AVE and WESTOVER CT			\$14,000.00	
8433	No Sidewalk, Curb Ramp Not Required	NE	\$0.00	
8434	Perpendicular	NW	\$7,000.00	
8435	Perpendicular	SW	\$7,000.00	

Total Cost for Street: BIG LIVE OAK LN				
Intersection ID and Street Names:		Type:	Orientation:	
9863 BIG LIVE OAK LN and BRULE CT				
23052	Driveway	S		

Total Cost for Street: FLORINDA WAY			\$21,000.00
Intersection ID and Street Names:	Type:	Orientation:	
9864 FLORINDA WAY and HARTWICK WAY			\$21,000.00
9045	Perpendicular	NE	\$7,000.00
9044	Perpendicular	SE	\$7,000.00
9043	Curb Ramp Required	SW	\$7,000.00

Total Cost for Street: BYERS CT			\$21,000.00
Intersection ID and Street Names:	Type:	Orientation:	
9866 BYERS CT and FAIRCHILD DR			\$21,000.00
19684	Curb Ramp Required	NE	\$7,000.00
19683	Curb Ramp Required	NW	\$7,000.00
19685	Curb Ramp Required	SE	\$7,000.00

Total Cost for Street: CENTRAL AVE			\$6,500.00
Intersection ID and Street Names:	Type:	Orientation:	
9868 CENTRAL AVE and QUANAH WAY			\$6,500.00
22024	Parallel	NE	\$3,500.00
22023	No Sidewalk, Curb Ramp Not Required	NW	\$0.00
22025	Parallel	SE	\$3,000.00

Total Cost for Street: SCHOOL RD			\$21,000.00
Intersection ID and Street Names:	Type:	Orientation:	
9869 SCHOOL RD and WOOLWICH WAY			\$21,000.00
25002	Parallel	E	\$7,000.00
25001	Curb Ramp Required	N	\$7,000.00
25003	Parallel	S	\$7,000.00

Total Cost for Street: AUBERGINE WAY			\$21,000.00
Intersection ID and Street Names:	Type:	Orientation:	
9874 AUBERGINE WAY and PROVINCETOWN WAY			\$21,000.00
25126	Parallel	NE	\$7,000.00
25124	Parallel	SE	\$7,000.00
25125	Parallel	W	\$7,000.00

Total Cost for Street: MILTON WAY			\$7,000.00
Intersection ID and Street Names:	Type:	Orientation:	

9875	MILTON WAY	and	UNNAMED RD		\$7,000.00
	133984	Parallel		NE	\$3,500.00
	133985	Parallel		SE	\$3,500.00

Total Cost for Street: RIDGEGROVE WAY				\$21,000.00
---------------------------------------	--	--	--	-------------

Intersection ID and Street Names:	Type:	Orientation:
-----------------------------------	-------	--------------

9876	RIDGEGROVE WAY	and	RIMWOOD DR		\$21,000.00
	11901	Perpendicular		NE	\$7,000.00
	11902	Perpendicular		SE	\$7,000.00
	11903	Curb Ramp Required		SW	\$7,000.00

Total Cost for Street: MACAULAY CIR				\$21,000.00
-------------------------------------	--	--	--	-------------

Intersection ID and Street Names:	Type:	Orientation:
-----------------------------------	-------	--------------

9877	MACAULAY CIR	and	OAK VISTA DR		\$21,000.00
	17047	Curb Ramp Required		NE	\$7,000.00
	17046	Curb Ramp Required		NW	\$7,000.00
	17048	Curb Ramp Required		SE	\$7,000.00

Total Cost for Street: ORCHID TREE WAY				\$21,000.00
--	--	--	--	-------------

Intersection ID and Street Names:	Type:	Orientation:
-----------------------------------	-------	--------------

9878	ORCHID TREE WAY	and	SILK TREE WAY		\$21,000.00
	23803	Perpendicular		NE	\$7,000.00
	23804	Perpendicular		NW	\$7,000.00
	23805	Curb Ramp Required		SW	\$7,000.00

Total Cost for Street: BRANCH CENTER RD				\$21,000.00
---	--	--	--	-------------

Intersection ID and Street Names:	Type:	Orientation:
-----------------------------------	-------	--------------

9879	BRANCH CENTER RD	and	ECOLOGY LN		\$21,000.00
	6908	Curb Ramp Required		NE	\$7,000.00
	6906	Curb Ramp Required		SE	\$7,000.00
	6907	Curb Ramp Required		SW	\$7,000.00

Total Cost for Street: MELROSE DR				\$7,500.00
-----------------------------------	--	--	--	------------

Intersection ID and Street Names:	Type:	Orientation:
-----------------------------------	-------	--------------

9880	MELROSE DR	and	PEARSON LN		\$7,500.00
	11083	Parallel		NE	\$2,500.00
	11082	Parallel		SE	\$2,500.00
	11081	Parallel		SW	\$2,500.00

Total Cost for Street: QUEBEC WAY			\$21,000.00
Intersection ID and Street Names:	Type:	Orientation:	
9881 QUEBEC WAY and SKAGWAY CT			\$21,000.00
24841	Curb Ramp Required	NE	\$7,000.00
24842	Curb Ramp Required	NW	\$7,000.00
24843	Curb Ramp Required	SW	\$7,000.00
Total Cost for Street: HAZEL AVE			\$13,500.00
Intersection ID and Street Names:	Type:	Orientation:	
9882 HAZEL AVE and KRUTHOFF WAY			\$13,500.00
29520	Perpendicular	NE	\$3,250.00
29519	Curb Ramp Required	NW	\$7,000.00
29521	Perpendicular	SE	\$3,250.00
Total Cost for Street: BEAUREGARD WAY			\$4,500.00
Intersection ID and Street Names:	Type:	Orientation:	
9886 BEAUREGARD WAY and LEEDY LN			\$4,500.00
17869	Parallel	NW	\$500.00
17867	Parallel	SE	\$500.00
17868	Parallel	SW	\$3,500.00
Total Cost for Street: 37TH ST			\$11,500.00
Intersection ID and Street Names:	Type:	Orientation:	
9887 37TH ST and 42ND AVE			\$11,500.00
134981	Parallel	NE	\$500.00
134980	Parallel	NW	\$3,500.00
134982	Parallel	SE	\$500.00
134983	Parallel	SSW	\$7,000.00
Total Cost for Street: CHATSWOOD WAY			\$21,000.00
Intersection ID and Street Names:	Type:	Orientation:	
9889 CHATSWOOD WAY and TENNIS CT			\$21,000.00
5158	Parallel	NW	\$7,000.00
5156	Parallel	SE	\$7,000.00
5157	Parallel	SW	\$7,000.00

Total Cost for Street: ALTA MIRA CIR			\$21,000.00
Intersection ID and Street Names:	Type:	Orientation:	
9890 ALTA MIRA CIR and ANTELOPE RD			\$21,000.00
12969	Parallel	NE	\$7,000.00
12970	Parallel	NW	\$7,000.00
12968	Driveway	S	
12971	Parallel	SW	\$7,000.00

Total Cost for Street: GARFIELD AVE			
Intersection ID and Street Names:	Type:	Orientation:	
9891 GARFIELD AVE and UNNAMED RD			
21153	Driveway	W	

Total Cost for Street: MISSION AVE			\$21,000.00
Intersection ID and Street Names:	Type:	Orientation:	
9892 MISSION AVE and WATCO CT			\$21,000.00
15193	Curb Ramp Required	NE	\$7,000.00
15192	Curb Ramp Required	SE	\$7,000.00
15194	Curb Ramp Required	W	\$7,000.00

Total Cost for Street: HAZELHURST CT			\$14,000.00
Intersection ID and Street Names:	Type:	Orientation:	
9893 HAZELHURST CT and WITTENHAM WAY			\$14,000.00
14031	Parallel	NE	\$7,000.00
14032	Parallel	SE	\$7,000.00

Total Cost for Street: DOLPHINFISH WAY			\$17,000.00
Intersection ID and Street Names:	Type:	Orientation:	
9894 DOLPHINFISH WAY and TAMARINDO BAY DR			\$17,000.00
32220	Parallel	NE	\$7,000.00
32221	Parallel	NW	\$7,000.00
32222	Parallel	SW	\$3,000.00

Total Cost for Street: FAIR OAKS BLVD			
Intersection ID and Street Names:	Type:	Orientation:	
9895 FAIR OAKS BLVD and KNIGHTSBRIDGE LN			
1818	Driveway	N	

Total Cost for Street: RAINBOW AVE				\$0.00
Intersection ID and Street Names:		Type:	Orientation:	
9897 RAINBOW AVE and TULIP WAY				\$0.00
19333	No Sidewalk, Curb Ramp Not Required	NE		\$0.00
19332	No Sidewalk, Curb Ramp Not Required	NW		\$0.00
19334	No Sidewalk, Curb Ramp Not Required	SE		\$0.00

Total Cost for Street: HORTON LN				\$21,000.00
Intersection ID and Street Names:		Type:	Orientation:	
9900 HORTON LN and LIGGETT WAY				\$21,000.00
21033	Curb Ramp Required	N		\$7,000.00
21034	Curb Ramp Required	SE		\$7,000.00
21035	Curb Ramp Required	SW		\$7,000.00

Total Cost for Street: OAKHOLLOW DR				
Intersection ID and Street Names:		Type:	Orientation:	
9901 OAKHOLLOW DR and UNNAMED RD				
7977	Driveway	S		

Total Cost for Street: ANDREA BLVD				\$21,000.00
Intersection ID and Street Names:		Type:	Orientation:	
9903 ANDREA BLVD and MOUNT EVEREST CT				\$21,000.00
14431	Curb Ramp Required	NW		\$7,000.00
14429	Perpendicular	SE		\$7,000.00
14430	Perpendicular	SW		\$7,000.00

Total Cost for Street: EASTERN AVE				\$15,000.00
Intersection ID and Street Names:		Type:	Orientation:	
9904 EASTERN AVE and LOAZELL CT				\$15,000.00
12356	No Sidewalk, Curb Ramp Not Required	NE		\$0.00
12355	Parallel	NW		\$8,000.00
12354	Parallel	SW		\$7,000.00

Total Cost for Street: INSKIP DR				\$28,000.00
Intersection ID and Street Names:		Type:	Orientation:	
9905 INSKIP DR and WOODROSE CT				\$28,000.00
31067	Perpendicular	NE		\$7,000.00

Sacramento County

Access Compliance Survey Report - Curb Ramps

Cost Summary

31068	Perpendicular	SE	\$14,000.00
31069	Curb Ramp Required	SW	\$7,000.00
Total Cost for Street: ALTA ARDEN EXPY			\$35,000.00
Intersection ID and Street Names:		Type:	Orientation:
9907 ALTA ARDEN EXPY and HOWE AVE			\$35,000.00
136464	Parallel	ENE	\$7,000.00
136463	Parallel	NNE	\$7,000.00
136462	Parallel	NW	\$7,000.00
136465	Parallel	SE	\$7,000.00
136466	Perpendicular	SW	\$7,000.00
Total Cost for Street: CHANDLER DR			\$21,000.00
Intersection ID and Street Names:		Type:	Orientation:
9909 CHANDLER DR and LINWOOD WAY			\$21,000.00
8941	Curb Ramp Required	NE	\$7,000.00
8939	Curb Ramp Required	SE	\$7,000.00
8940	Curb Ramp Required	SW	\$7,000.00
Total Cost for Street: CANTEL WAY			\$21,000.00
Intersection ID and Street Names:		Type:	Orientation:
9911 CANTEL WAY and TURNER DR			\$21,000.00
11306	Curb Ramp Required	NE	\$7,000.00
11307	Curb Ramp Required	SE	\$7,000.00
11308	Curb Ramp Required	SW	\$7,000.00
Total Cost for Street: MOUNT HOOD CT			\$14,000.00
Intersection ID and Street Names:		Type:	Orientation:
9912 MOUNT HOOD CT and WOODRICK WAY			\$14,000.00
14439	Perpendicular	NE	\$7,000.00
14436	Perpendicular	SE	\$7,000.00
Total Cost for Street: AUGUSTA WAY FLORIN			
Intersection ID and Street Names:		Type:	Orientation:
9913 AUGUSTA WAY FLORIN and BACCHINI AVE			
133258	Driveway	E	

Total Cost for Street: BUCKS HARBOR WAY				\$28,000.00
Intersection ID and Street Names:	Type:	Orientation:		
9914 BUCKS HARBOR WAY and CAVENDISH WAY				\$28,000.00
30915	Perpendicular	NE		\$7,000.00
30912	Perpendicular	NW		\$7,000.00
30914	Perpendicular	SE		\$7,000.00
30913	Perpendicular	SW		\$7,000.00
Total Cost for Street: DEWEY BLVD				\$21,000.00
Intersection ID and Street Names:	Type:	Orientation:		
9916 DEWEY BLVD and IOWA AVE				\$21,000.00
132946	Curb Ramp Required	NE		\$7,000.00
2386	Perpendicular	NW		\$7,000.00
2385	Perpendicular	SW		\$7,000.00
Total Cost for Street: HARLIN DR				\$14,000.00
Intersection ID and Street Names:	Type:	Orientation:		
9917 HARLIN DR and JACKSON RD				\$14,000.00
135819	Perpendicular	NE		\$7,000.00
135820	Perpendicular	NW		\$7,000.00
Total Cost for Street: HEATHERDALE LN				\$0.00
Intersection ID and Street Names:	Type:	Orientation:		
9918 HEATHERDALE LN and KINROSS RD				\$0.00
18588	No Sidewalk, Curb Ramp Not Required	NE		\$0.00
18589	No Sidewalk, Curb Ramp Not Required	SE		\$0.00
18590	No Sidewalk, Curb Ramp Not Required	W		\$0.00
Total Cost for Street: 28TH AVE				\$28,000.00
Intersection ID and Street Names:	Type:	Orientation:		
9919 28TH AVE and 44TH ST				\$28,000.00
933	Parallel	NE		\$7,000.00
936	Parallel	NW		\$7,000.00
934	Parallel	SE		\$7,000.00
935	Parallel	SW		\$7,000.00

Total Cost for Street: JOURNEYS END CT			\$21,000.00
Intersection ID and Street Names:	Type:	Orientation:	
9921 JOURNEYS END CT and OLD DAIRY DR			\$21,000.00
6097	Curb Ramp Required	NW	\$7,000.00
6095	Perpendicular	SE	\$7,000.00
6096	Perpendicular	SW	\$7,000.00
Total Cost for Street: GREY BIRCH WAY			\$21,000.00
Intersection ID and Street Names:	Type:	Orientation:	
9922 GREY BIRCH WAY and LEWIS AVE			\$21,000.00
25878	Parallel	NE	\$7,000.00
25877	Parallel	SE	\$7,000.00
25879	Curb Ramp Required	SW	\$7,000.00
Total Cost for Street: ETHEL WAY			\$21,000.00
Intersection ID and Street Names:	Type:	Orientation:	
9923 ETHEL WAY and IOWA AVE			\$21,000.00
2338	Curb Ramp Required	NE	\$7,000.00
2339	Curb Ramp Required	NW	\$7,000.00
133056	Curb Ramp Required	SW	\$7,000.00
Total Cost for Street: BLINMAN WAY			\$7,000.00
Intersection ID and Street Names:	Type:	Orientation:	
9924 BLINMAN WAY and RUSCAL WAY			\$7,000.00
13809	Parallel	NE	\$500.00
13808	Parallel	NW	\$3,500.00
13810	Parallel	SE	\$3,000.00
Total Cost for Street: FALCON VIEW DR			\$24,500.00
Intersection ID and Street Names:	Type:	Orientation:	
9926 FALCON VIEW DR and OTIUM WAY			\$24,500.00
6205	Parallel	E	\$7,000.00
6203	Parallel	N	\$7,000.00
6204	Parallel	S	\$7,000.00
6202	Parallel	W	\$3,500.00

Total Cost for Street: ETHAN WAY			\$7,000.00
Intersection ID and Street Names:	Type:	Orientation:	
9930 ETHAN WAY and JAMESTOWN DR			\$7,000.00
3782	Curb ramp required	NE	\$7,000.00

Total Cost for Street: MADISON AVE			\$14,000.00
Intersection ID and Street Names:	Type:	Orientation:	
9931 MADISON AVE and SONORA WAY			\$14,000.00
4249	Curb Ramp Required	NE	\$7,000.00
4248	Parallel	SE	\$3,500.00
4247	Parallel	SW	\$3,500.00

Total Cost for Street: DEXTER CIR			\$21,000.00
Intersection ID and Street Names:	Type:	Orientation:	
9932 DEXTER CIR and RAMSEY DR			\$21,000.00
13038	Curb Ramp Required	NE	\$7,000.00
13037	Curb Ramp Required	SE	\$7,000.00
13036	Curb Ramp Required	SW	\$7,000.00

Total Cost for Street: OMEARA DR			\$24,500.00
Intersection ID and Street Names:	Type:	Orientation:	
9933 OMEARA DR and SORENSTAM DR			\$24,500.00
134631	Parallel	E	\$7,000.00
134632	Parallel	N	\$7,000.00
134630	Parallel	S	\$7,000.00
134633	Parallel	W	\$3,500.00

Total Cost for Street: 40TH AVE			\$21,000.00
Intersection ID and Street Names:	Type:	Orientation:	
9934 40TH AVE and VISTA AVE			\$21,000.00
133057	Curb Ramp Required	NE	\$7,000.00
2318	Curb Ramp Required	NW	\$7,000.00
2317	Curb Ramp Required	SW	\$7,000.00

Total Cost for Street: MADISON AVE			\$1,000.00
Intersection ID and Street Names:	Type:	Orientation:	
9936 MADISON AVE and OGILBY WAY			\$1,000.00

Sacramento County

Access Compliance Survey Report - Curb Ramps

Cost Summary

4255	Parallel	NE	\$500.00
4256	Parallel	NW	\$500.00
4254	No Sidewalk, Curb Ramp Not Required	SE	\$0.00

Total Cost for Street:	BELL WOOD WAY	\$21,000.00
-------------------------------	----------------------	--------------------

Intersection ID and Street Names:	Type:	Orientation:
-----------------------------------	-------	--------------

9937 BELL WOOD WAY and BROOKVIEW CT				\$21,000.00
20741	Curb Ramp Required	NE		\$7,000.00
20742	Curb Ramp Required	NW		\$7,000.00
20743	Curb Ramp Required	S		\$7,000.00

Total Cost for Street:	ENTERPRISE DR	\$21,000.00
-------------------------------	----------------------	--------------------

Intersection ID and Street Names:	Type:	Orientation:
-----------------------------------	-------	--------------

9940 ENTERPRISE DR and VENTURE CT				\$21,000.00
3944	Curb ramp required	E		\$7,000.00
3941	Parallel	N		\$7,000.00
3942	Parallel	W		\$7,000.00

Total Cost for Street:	BUENA VENTURA WAY	\$14,000.00
-------------------------------	--------------------------	--------------------

Intersection ID and Street Names:	Type:	Orientation:
-----------------------------------	-------	--------------

9941 BUENA VENTURA WAY and MADISON AVE			\$14,000.00
11679	Curb Ramp Required	NE	\$7,000.00
11680	Curb Ramp Required	NW	\$7,000.00
11678	No Sidewalk, Curb Ramp Not Required	SE	\$0.00

Total Cost for Street:	CLAIMSTAKE CT	\$0.00
-------------------------------	----------------------	---------------

Intersection ID and Street Names:	Type:	Orientation:
-----------------------------------	-------	--------------

9942 CLAIMSTAKE CT and COLONNADE WAY				\$0.00
21467	No Sidewalk, Curb Ramp Not Required	NW		\$0.00
21468	No Sidewalk, Curb Ramp Not Required	SE		\$0.00
21466	No Sidewalk, Curb Ramp Not Required	SW		\$0.00

Total Cost for Street:	BRANCH CENTER RD	\$12,000.00
-------------------------------	-------------------------	--------------------

Intersection ID and Street Names:	Type:	Orientation:
-----------------------------------	-------	--------------

9943 BRANCH CENTER RD and YOUTH CENTER CT		\$12,000.00	
136735	Curb Ramp Required	NE	\$7,000.00
136613	Perpendicular	NW	\$2,500.00
136612	Perpendicular	SW	\$2,500.00

Total Cost for Street: ARNOLD AVE				\$13,000.00
Intersection ID and Street Names:		Type:	Orientation:	
9944 ARNOLD AVE and OLSON ST				\$13,000.00
24427	Perpendicular	NE	\$6,500.00	
24428	Perpendicular	SE	\$6,500.00	
24429	Driveway	SW		
Total Cost for Street: CRUMLEY WAY				\$16,000.00
Intersection ID and Street Names:		Type:	Orientation:	
9945 CRUMLEY WAY and CRUMLEY WAY				\$16,000.00
12986	Perpendicular	NE	\$2,500.00	
12985	Perpendicular	NW	\$6,500.00	
12987	Parallel	SE	\$7,000.00	
Total Cost for Street: 8TH ST				\$0.00
Intersection ID and Street Names:		Type:	Orientation:	
9946 8TH ST and N ST				\$0.00
23557	No Sidewalk, Curb Ramp Not Required	NE	\$0.00	
23560	No Sidewalk, Curb Ramp Not Required	NW	\$0.00	
23558	No Sidewalk, Curb Ramp Not Required	SE	\$0.00	
23559	No Sidewalk, Curb Ramp Not Required	SW	\$0.00	
Total Cost for Street: JOMAR LN				\$0.00
Intersection ID and Street Names:		Type:	Orientation:	
9947 JOMAR LN and KENNETH AVE				\$0.00
13611	No Sidewalk, Curb Ramp Not Required	NE	\$0.00	
13610	No Sidewalk, Curb Ramp Not Required	NW	\$0.00	
13612	No Sidewalk, Curb Ramp Not Required	SE	\$0.00	
13609	No Sidewalk, Curb Ramp Not Required	SW	\$0.00	
Total Cost for Street: KINGSCOTE WAY				\$21,000.00
Intersection ID and Street Names:		Type:	Orientation:	
9948 KINGSCOTE WAY and WOODRING DR				\$21,000.00
25064	Parallel	N	\$7,000.00	
25066	Parallel	S	\$7,000.00	
25065	Parallel	W	\$7,000.00	

Total Cost for Street: RITZ WAY			\$7,000.00
Intersection ID and Street Names:	Type:	Orientation:	
9949 RITZ WAY and SHERATON DR			\$7,000.00
17929	Parallel	NE	\$7,000.00
17930	No Sidewalk, Curb Ramp Not Required	NW	\$0.00
17931	No Sidewalk, Curb Ramp Not Required	SW	\$0.00

Total Cost for Street: ARGONAUT WAY			\$0.00
Intersection ID and Street Names:	Type:	Orientation:	
9950 ARGONAUT WAY and BRIDLE PATH LN			\$0.00
16303	No Sidewalk, Curb Ramp Not Required	NE	\$0.00
16302	No Sidewalk, Curb Ramp Not Required	NW	\$0.00
16301	No Sidewalk, Curb Ramp Not Required	SW	\$0.00

Total Cost for Street: 47TH ST			\$21,000.00
Intersection ID and Street Names:	Type:	Orientation:	
9951 47TH ST and 50TH ST			\$21,000.00
5713	Curb Ramp Required	NE	\$7,000.00
5714	Curb Ramp Required	NW	\$7,000.00
5715	Curb Ramp Required	SW	\$7,000.00

Total Cost for Street: ELDERBERRY LN			\$0.00
Intersection ID and Street Names:	Type:	Orientation:	
9952 ELDERBERRY LN and ESTATES DR			\$0.00
16515	No Sidewalk, Curb Ramp Not Required	NW	\$0.00
16513	No Sidewalk, Curb Ramp Not Required	SE	\$0.00
16514	No Sidewalk, Curb Ramp Not Required	SW	\$0.00

Total Cost for Street: 16TH AVE			\$21,000.00
Intersection ID and Street Names:	Type:	Orientation:	
9953 16TH AVE and 44TH ST			\$21,000.00
817	Parallel	NW	\$7,000.00
815	Parallel	SE	\$7,000.00
816	Parallel	SW	\$7,000.00

Total Cost for Street: HIDDEN MEADOW WAY			\$13,500.00
Intersection ID and Street Names:	Type:	Orientation:	

9954	HIDDEN MEADOW WAY	and	MEADOW PASS WAY	\$13,500.00
	5542	Parallel	NW	\$3,000.00
	5543	Parallel	SE	\$3,500.00
	5544	Parallel	SW	\$7,000.00

Total Cost for Street:	NORTHGATE BLVD	\$10,000.00
-------------------------------	-----------------------	--------------------

Intersection ID and Street Names:	Type:	Orientation:
-----------------------------------	-------	--------------

9955	NORTHGATE BLVD	and	STRIKER AVE	\$10,000.00
	134197	No Sidewalk, Curb Ramp Not Required	N	\$0.00
	134199	Parallel	S	\$3,000.00
	134198	Parallel	W	\$7,000.00

Total Cost for Street:	DEBELLEVUE ST	\$3,500.00
-------------------------------	----------------------	-------------------

Intersection ID and Street Names:	Type:	Orientation:
-----------------------------------	-------	--------------

9958	DEBELLEVUE ST	and	MATHER BLVD	\$3,500.00
	135895	Parallel	SW	\$3,500.00

Total Cost for Street:	MEADOW PASS WAY	\$21,000.00
-------------------------------	------------------------	--------------------

Intersection ID and Street Names:	Type:	Orientation:
-----------------------------------	-------	--------------

9959	MEADOW PASS WAY	and	MISTY PASS WAY	\$21,000.00
	5537	Parallel	NNE	\$7,000.00
	5536	Parallel	NNW	\$7,000.00
	5538	Parallel	S	\$7,000.00

Total Cost for Street:	COBBLEWOOD CT	\$28,000.00
-------------------------------	----------------------	--------------------

Intersection ID and Street Names:	Type:	Orientation:
-----------------------------------	-------	--------------

9960	COBBLEWOOD CT	and	ROSECREST WAY	\$28,000.00
	22157	Perpendicular	NE	\$7,000.00
	22156	Perpendicular	NW	\$7,000.00
	22154	Perpendicular	SE	\$7,000.00
	22155	Perpendicular	SW	\$7,000.00

Total Cost for Street:	HURLEY WAY	\$13,000.00
-------------------------------	-------------------	--------------------

Intersection ID and Street Names:	Type:	Orientation:
-----------------------------------	-------	--------------

9961	HURLEY WAY	and	TOPAZ WAY	\$13,000.00
	2798	Perpendicular	NE	\$6,500.00
	2794	Perpendicular	NW	\$0.00
	2797	Perpendicular	SE	\$3,000.00
	2796	Parallel	SSW	\$3,500.00

2795	Parallel	WSW	\$0.00
Total Cost for Street: BELVA WAY			\$21,000.00
Intersection ID and Street Names:	Type:	Orientation:	
9962 BELVA WAY and DUNDEE DR			\$21,000.00
10804	Curb Ramp Required	NE	\$7,000.00
10803	Curb Ramp Required	NW	\$7,000.00
10802	Curb Ramp Required	SW	\$7,000.00
Total Cost for Street: SALMON FALLS DR			\$21,000.00
Intersection ID and Street Names:	Type:	Orientation:	
9963 SALMON FALLS DR and WATER TREE WAY			\$21,000.00
7096	Parallel	NE	\$7,000.00
7095	Parallel	NW	\$7,000.00
7097	Parallel	SE	\$7,000.00
Total Cost for Street: ARNOLD AVE			\$20,000.00
Intersection ID and Street Names:	Type:	Orientation:	
9965 ARNOLD AVE and UNNAMED RD			\$20,000.00
24415	Perpendicular	NE	\$7,000.00
24416	Perpendicular	NW	\$6,500.00
24417	Perpendicular	SW	\$6,500.00
Total Cost for Street: 66TH AVE			\$7,000.00
Intersection ID and Street Names:	Type:	Orientation:	
9966 66TH AVE and FAWN WAY			\$7,000.00
133454	No Sidewalk, Curb Ramp Not Required	NE	\$0.00
133455	No Sidewalk, Curb Ramp Not Required	NW	\$0.00
133456	Curb Ramp Required	SW	\$7,000.00
Total Cost for Street: SEQUEIRA CT			\$21,000.00
Intersection ID and Street Names:	Type:	Orientation:	
9967 SEQUEIRA CT and WINKLER WAY			\$21,000.00
30779	Curb Ramp Required	NW	\$7,000.00
30777	Perpendicular	SE	\$7,000.00
30778	Perpendicular	SW	\$7,000.00

Total Cost for Street: GREEN EYES WAY			\$21,000.00
Intersection ID and Street Names:	Type:	Orientation:	
9970 GREEN EYES WAY and GREEN TOP WAY			\$21,000.00
18954	Perpendicular	NW	\$7,000.00
18956	Curb Ramp Required	SE	\$7,000.00
18955	Perpendicular	SW	\$7,000.00

Total Cost for Street: FRUITRIDGE RD			\$21,000.00
Intersection ID and Street Names:	Type:	Orientation:	
9971 FRUITRIDGE RD and ODEA DR			\$21,000.00
133058	Curb Ramp Required	NE	\$7,000.00
657	Perpendicular	SE	\$7,000.00
656	Perpendicular	SW	\$7,000.00

Total Cost for Street: ACKERMAN WAY			\$0.00
Intersection ID and Street Names:	Type:	Orientation:	
9974 ACKERMAN WAY and SAINT THOMAS DR			\$0.00
13762	No Sidewalk, Curb Ramp Not Required	NW	\$0.00
13760	No Sidewalk, Curb Ramp Not Required	SE	\$0.00
13761	No Sidewalk, Curb Ramp Not Required	SW	\$0.00

Total Cost for Street: CARLISLE AVE			\$14,000.00
Intersection ID and Street Names:	Type:	Orientation:	
9975 CARLISLE AVE and LEMAS RD			\$14,000.00
14914	No Sidewalk, Curb Ramp Not Required	N	\$0.00
14913	Perpendicular	SE	\$7,000.00
14915	Perpendicular	SW	\$7,000.00

Total Cost for Street: CEREZO DR			\$0.00
Intersection ID and Street Names:	Type:	Orientation:	
9976 CEREZO DR and HAZEL AVE			\$0.00
18882	No Sidewalk, Curb Ramp Not Required	NW	\$0.00
18880	No Sidewalk, Curb Ramp Not Required	SE	\$0.00
18881	No Sidewalk, Curb Ramp Not Required	SW	\$0.00

Total Cost for Street: SAINT THOMAS DR			\$0.00
Intersection ID and Street Names:	Type:	Orientation:	

9977	SAINT THOMAS DR	and	SIR EDWARDS CT		\$0.00
	13756	No Sidewalk, Curb Ramp Not Required	NW		\$0.00
	13754	No Sidewalk, Curb Ramp Not Required	SE		\$0.00
	13755	No Sidewalk, Curb Ramp Not Required	SW		\$0.00

Total Cost for Street:	CAMELLIA GARDENS	
-------------------------------	-------------------------	--

Intersection ID and Street Names:	Type:	Orientation:
-----------------------------------	-------	--------------

9979	CAMELLIA GARDENS	and	FULTON AVE		
	19500	Driveway	NE		

Total Cost for Street:	COPPERTREE WAY	
-------------------------------	-----------------------	--

Intersection ID and Street Names:	Type:	Orientation:
-----------------------------------	-------	--------------

9980	COPPERTREE WAY	and	PASADENA AVE		\$21,000.00
	20802	Curb Ramp Required	N		\$7,000.00
	20804	Perpendicular	SE		\$7,000.00
	20803	Perpendicular	SW		\$7,000.00

Total Cost for Street:	41ST AVE	
-------------------------------	-----------------	--

Intersection ID and Street Names:	Type:	Orientation:
-----------------------------------	-------	--------------

9981	41ST AVE	and	HILLMONT LN		
	134975	Driveway	N		

Total Cost for Street:	PATRICIA WAY	
-------------------------------	---------------------	--

Intersection ID and Street Names:	Type:	Orientation:
-----------------------------------	-------	--------------

9982	PATRICIA WAY	and	SINGINGWOOD RD		\$0.00
	314	No Sidewalk, Curb Ramp Not Required	S		\$0.00
	313	No Sidewalk, Curb Ramp Not Required	W		\$0.00

Total Cost for Street:	SIERRA VIEW LN	
-------------------------------	-----------------------	--

Intersection ID and Street Names:	Type:	Orientation:
-----------------------------------	-------	--------------

9983	SIERRA VIEW LN	and	WATT AVE		\$13,500.00
	19119	Curb Ramp Required	NE		\$7,000.00
	19118	Parallel	NW		\$3,000.00
	19117	Parallel	SW		\$3,500.00

Total Cost for Street:	ALDERSON AVE	
-------------------------------	---------------------	--

Intersection ID and Street Names:	Type:	Orientation:
-----------------------------------	-------	--------------

9984	ALDERSON AVE	and	BRYDON WAY		\$28,000.00
------	--------------	-----	------------	--	-------------

Sacramento County

Access Compliance Survey Report - Curb Ramps

Cost Summary

535	Perpendicular	NE	\$7,000.00
534	Perpendicular	NW	\$7,000.00
536	Perpendicular	SE	\$7,000.00
533	Perpendicular	SW	\$7,000.00

Total Cost for Street:	GREENBACK LN	\$12,000.00
-------------------------------	---------------------	--------------------

Intersection ID and Street Names:	Type:	Orientation:
-----------------------------------	-------	--------------

9985 GREENBACK LN and KENNETH AVE	\$12,000.00
--	--------------------

21908	Pedestrian Pad	NE	\$3,000.00
21907	Parallel	NW	\$500.00
21904	Pedestrian Pad	SE	\$2,500.00
21905	Pedestrian Pad	SSW	\$3,000.00
21906	Pedestrian Pad	WSW	\$3,000.00

Total Cost for Street:	RUDYARD CIR	\$21,000.00
-------------------------------	--------------------	--------------------

Intersection ID and Street Names:	Type:	Orientation:
-----------------------------------	-------	--------------

9987 RUDYARD CIR and SCOTLAND DR	\$21,000.00
---	--------------------

20082	Perpendicular	NE	\$7,000.00
20081	Perpendicular	SE	\$7,000.00
20080	Curb Ramp Required	SW	\$7,000.00

Total Cost for Street:	HUNNICUTT LN	\$0.00
-------------------------------	---------------------	---------------

Intersection ID and Street Names:	Type:	Orientation:
-----------------------------------	-------	--------------

9988 HUNNICUTT LN and W COUNTRY CLUB LN	\$0.00
--	---------------

4059	No Sidewalk, Curb Ramp Not Required	N	\$0.00
4060	No Sidewalk, Curb Ramp Not Required	S	\$0.00
4058	No Sidewalk, Curb Ramp Not Required	W	\$0.00

Total Cost for Street:	JAN DR	\$21,000.00
-------------------------------	---------------	--------------------

Intersection ID and Street Names:	Type:	Orientation:
-----------------------------------	-------	--------------

9989 JAN DR and JASPAR CT	\$21,000.00
----------------------------------	--------------------

4589	Curb Ramp Required	NE	\$7,000.00
4588	Curb Ramp Required	NW	\$7,000.00
4590	Curb Ramp Required	SE	\$7,000.00

Total Cost for Street:	PLANTAIN CIR	\$7,000.00
-------------------------------	---------------------	-------------------

Intersection ID and Street Names:	Type:	Orientation:
-----------------------------------	-------	--------------

9990 PLANTAIN CIR and PLANTAIN CIR	\$7,000.00
---	-------------------

31558	No Sidewalk, Curb Ramp Not Required	NW	\$0.00
-------	-------------------------------------	----	--------

Sacramento County

Access Compliance Survey Report - Curb Ramps

Cost Summary

31559	Curb Ramp Required	SE	\$7,000.00
31557	No Sidewalk, Curb Ramp Not Required	SW	\$0.00
Total Cost for Street: HILLSWOOD DR			\$0.00
Intersection ID and Street Names: Type: Orientation:			
9991 HILLSWOOD DR and LOGSTON CT			\$0.00
22989	No Sidewalk, Curb Ramp Not Required	N	\$0.00
22991	No Sidewalk, Curb Ramp Not Required	SE	\$0.00
22990	No Sidewalk, Curb Ramp Not Required	SW	\$0.00
Total Cost for Street: BRAMWELL WAY			\$21,000.00
Intersection ID and Street Names: Type: Orientation:			
9992 BRAMWELL WAY and SYMINGTON WAY			\$21,000.00
32398	Parallel	NW	\$7,000.00
32400	Parallel	SE	\$7,000.00
32399	Parallel	SW	\$7,000.00
Total Cost for Street: BAINBRIDGE DR			\$21,000.00
Intersection ID and Street Names: Type: Orientation:			
9993 BAINBRIDGE DR and MCCAIN WAY			\$21,000.00
13054	Curb Ramp Required	NE	\$7,000.00
13055	Curb Ramp Required	NW	\$7,000.00
13053	Curb Ramp Required	SE	\$7,000.00
Total Cost for Street: FOSTER WAY			\$21,000.00
Intersection ID and Street Names: Type: Orientation:			
9994 FOSTER WAY and WINSTON WAY			\$21,000.00
15315	Curb Ramp Required	E	\$7,000.00
15313	Curb Ramp Required	NW	\$7,000.00
15314	Curb Ramp Required	SW	\$7,000.00
Total Cost for Street: FLAMINGO WAY			\$11,000.00
Intersection ID and Street Names: Type: Orientation:			
9995 FLAMINGO WAY and PALMER HOUSE DR			\$11,000.00
133219	Parallel	NW	\$2,500.00
133217	Parallel	SE	\$2,500.00
133220	Parallel	SW	\$6,000.00

Total Cost for Street:	GRANT PARK DR	\$21,000.00
-------------------------------	----------------------	--------------------

Intersection ID and Street Names:	Type:	Orientation:	
9997 GRANT PARK DR and TICKERHOOF WAY			\$21,000.00
8103	Perpendicular	NE	\$7,000.00
8104	Perpendicular	NW	\$7,000.00
8102	Curb Ramp Required	SE	\$7,000.00

Total Cost for Street:	LENHART RD	\$21,000.00
-------------------------------	-------------------	--------------------

Intersection ID and Street Names:	Type:	Orientation:	
9998 LENHART RD and PEPITONE CT			\$21,000.00
30805	Parallel	NE	\$7,000.00
30806	Perpendicular	NW	\$7,000.00
30807	Curb Ramp Required	SW	\$7,000.00

Total Cost for Street:	GIBBONS PARK WAY	\$21,000.00
-------------------------------	-------------------------	--------------------

Intersection ID and Street Names:	Type:	Orientation:	
9999 GIBBONS PARK WAY and SALEM WAY			\$21,000.00
20518	Parallel	NE	\$7,000.00
20519	Parallel	NW	\$7,000.00
20520	Parallel	SE	\$7,000.00

Total Cost for Street:	FALDO CT	\$24,500.00
-------------------------------	-----------------	--------------------

Intersection ID and Street Names:	Type:	Orientation:	
10000 FALDO CT and SNEAD WAY			\$24,500.00
134574	Parallel	NE	\$7,000.00
134573	Parallel	NW	\$7,000.00
134576	Parallel	SE	\$10,500.00

Total Cost for Street:	LOS ALAMOS WAY	\$7,000.00
-------------------------------	-----------------------	-------------------

Intersection ID and Street Names:	Type:	Orientation:	
10002 LOS ALAMOS WAY and WATT AVE			\$7,000.00
179	No Sidewalk, Curb Ramp Not Required	NE	\$0.00
180	Curb Ramp Required	SE	\$7,000.00

Total Cost for Street:	KIPP WAY	\$21,000.00
-------------------------------	-----------------	--------------------

Intersection ID and Street Names:	Type:	Orientation:	
10003 KIPP WAY and PATTI JO DR			\$21,000.00

Sacramento County

Access Compliance Survey Report - Curb Ramps

Cost Summary

25518	Curb Ramp Required	N	\$7,000.00
25517	Curb Ramp Required	SE	\$7,000.00
25516	Curb Ramp Required	SW	\$7,000.00

Total Cost for Street:	ARROWHEAD AVE	\$21,000.00
-------------------------------	----------------------	--------------------

Intersection ID and Street Names:	Type:	Orientation:
-----------------------------------	-------	--------------

10004	ARROWHEAD AVE and MATEO CT		\$21,000.00
24697	Curb Ramp Required	NE	\$7,000.00
24698	Curb Ramp Required	NW	\$7,000.00
24699	Curb Ramp Required	SE	\$7,000.00

Total Cost for Street:	MONA WAY	\$21,000.00
-------------------------------	-----------------	--------------------

Intersection ID and Street Names:	Type:	Orientation:
-----------------------------------	-------	--------------

10005	MONA WAY and SHADOW CREEK DR		\$21,000.00
20861	Curb Ramp Required	NE	\$7,000.00
20862	Curb Ramp Required	NW	\$7,000.00
20863	Curb Ramp Required	S	\$7,000.00

Total Cost for Street:	FAIR OAKS BLVD	\$2,000.00
-------------------------------	-----------------------	-------------------

Intersection ID and Street Names:	Type:	Orientation:
-----------------------------------	-------	--------------

10006	FAIR OAKS BLVD and SUNRISE EAST WAY		\$2,000.00
11750	Parallel	ENE	\$500.00
11751	Parallel	ESE	\$500.00
11749	Parallel	NNE	\$500.00
11752	Parallel	SSE	\$500.00

Total Cost for Street:	AQUADUCT DR	\$0.00
-------------------------------	--------------------	---------------

Intersection ID and Street Names:	Type:	Orientation:
-----------------------------------	-------	--------------

10007	AQUADUCT DR and BONITA DOWNS DR		\$0.00
21923	No Sidewalk, Curb Ramp Not Required	NE	\$0.00
21922	No Sidewalk, Curb Ramp Not Required	SE	\$0.00
21921	No Sidewalk, Curb Ramp Not Required	SW	\$0.00

Total Cost for Street:	MARSHALL AVE	\$0.00
-------------------------------	---------------------	---------------

Intersection ID and Street Names:	Type:	Orientation:
-----------------------------------	-------	--------------

10008	MARSHALL AVE and SUNDOWN CT		\$0.00
4766	No Sidewalk, Curb Ramp Not Required	NE	\$0.00
4767	No Sidewalk, Curb Ramp Not Required	SE	\$0.00
4768	No Sidewalk, Curb Ramp Not Required	SW	\$0.00

Total Cost for Street: EASTSIDE CT			\$7,000.00
Intersection ID and Street Names:	Type:	Orientation:	
10009 EASTSIDE CT and ELM AVE			\$7,000.00
27980	Curb Ramp Required	NE	\$7,000.00
27981	No Sidewalk, Curb Ramp Not Required	SE	\$0.00
27982	No Sidewalk, Curb Ramp Not Required	SW	\$0.00

Total Cost for Street: BEAUCHAMP CT			\$14,000.00
Intersection ID and Street Names:	Type:	Orientation:	
10011 BEAUCHAMP CT and IVY TOWN LN			\$14,000.00
16968	Curb Ramp Required	NE	\$7,000.00
16967	Parallel	NW	\$7,000.00

Total Cost for Street: GOLD STATION DR			\$24,500.00
Intersection ID and Street Names:	Type:	Orientation:	
10012 GOLD STATION DR and JUNCTION CT			\$24,500.00
22880	Parallel	NE	\$7,000.00
22878	Parallel	NW	\$7,000.00
22881	Parallel	SE	\$7,000.00
22879	Parallel	SW	\$3,500.00

Total Cost for Street: CONDESA DR			\$21,000.00
Intersection ID and Street Names:	Type:	Orientation:	
10015 CONDESA DR and S PORT DR			\$21,000.00
9356	Parallel	NE	\$7,000.00
9357	Curb Ramp Required	NW	\$7,000.00
9355	Parallel	SE	\$7,000.00

Total Cost for Street: NAPA VALLEY WAY			\$21,000.00
Intersection ID and Street Names:	Type:	Orientation:	
10016 NAPA VALLEY WAY and SONOMA VALLEY WAY			\$21,000.00
32372	Perpendicular	NE	\$7,000.00
32373	Perpendicular	NW	\$7,000.00
32374	Curb Ramp Required	SW	\$7,000.00

Total Cost for Street: PLUMGROVE WAY			\$21,000.00
Intersection ID and Street Names:	Type:	Orientation:	

10017	PLUMGROVE WAY	and	TALLYHO DR		\$21,000.00
	22436		Parallel	NW	\$7,000.00
	22437		Parallel	SE	\$7,000.00
	22438		Parallel	SW	\$7,000.00

Total Cost for Street: CORTRIGHT WAY					\$21,000.00
---	--	--	--	--	--------------------

Intersection ID and Street Names:	Type:	Orientation:
-----------------------------------	-------	--------------

10018	CORTRIGHT WAY	and	GODDARD WAY		\$21,000.00
	11341		Curb Ramp Required	NE	\$7,000.00
	11340		Curb Ramp Required	NW	\$7,000.00
	11342		Curb Ramp Required	SW	\$7,000.00

Total Cost for Street: AUSPICIOUS WAY					\$21,000.00
--	--	--	--	--	--------------------

Intersection ID and Street Names:	Type:	Orientation:
-----------------------------------	-------	--------------

10019	AUSPICIOUS WAY	and	MIRAGE CT		\$21,000.00
	14720		Perpendicular	NE	\$7,000.00
	14722		Perpendicular	NW	\$7,000.00
	14721		Curb Ramp Required	SE	\$7,000.00

Total Cost for Street: BOOM POINTER WAY					\$21,000.00
--	--	--	--	--	--------------------

Intersection ID and Street Names:	Type:	Orientation:
-----------------------------------	-------	--------------

10020	BOOM POINTER WAY	and	ROARING CAMP DR		\$21,000.00
	22680		Curb Ramp Required	NE	\$7,000.00
	22679		Perpendicular	NW	\$7,000.00
	22678		Perpendicular	SW	\$7,000.00

Total Cost for Street: HUTCHINS WAY					\$21,000.00
--	--	--	--	--	--------------------

Intersection ID and Street Names:	Type:	Orientation:
-----------------------------------	-------	--------------

10022	HUTCHINS WAY	and	WASHBURN WAY		\$21,000.00
	13000		Curb Ramp Required	NE	\$7,000.00
	13001		Curb Ramp Required	SE	\$7,000.00
	13002		Curb Ramp Required	SW	\$7,000.00

Total Cost for Street: BELL ST					\$21,000.00
---------------------------------------	--	--	--	--	--------------------

Intersection ID and Street Names:	Type:	Orientation:
-----------------------------------	-------	--------------

10023	BELL ST	and	UNNAMED RD		
	1433		Driveway	W	

Total Cost for Street: PERCIVAL DR				\$28,000.00
Intersection ID and Street Names:		Type:	Orientation:	
10024 PERCIVAL DR and STARINA WAY				\$28,000.00
7491	Perpendicular	NE	\$7,000.00	
7490	Perpendicular	NW	\$7,000.00	
7492	Perpendicular	SE	\$7,000.00	
7493	Perpendicular	SW	\$7,000.00	
Total Cost for Street: FAIRMONT WAY				\$0.00
Intersection ID and Street Names:		Type:	Orientation:	
10025 FAIRMONT WAY and FAIRMONT WAY				\$0.00
17953	No Sidewalk, Curb Ramp Not Required	NE	\$0.00	
17952	No Sidewalk, Curb Ramp Not Required	NW	\$0.00	
17954	No Sidewalk, Curb Ramp Not Required	SE	\$0.00	
Total Cost for Street: OAK FORD WAY				\$21,000.00
Intersection ID and Street Names:		Type:	Orientation:	
10026 OAK FORD WAY and PINAFORE CT				\$21,000.00
9713	Curb Ramp Required	ESE	\$7,000.00	
9712	Curb Ramp Required	NW	\$7,000.00	
9711	Curb Ramp Required	SW	\$7,000.00	
Total Cost for Street: KERMES AVE				\$1,500.00
Intersection ID and Street Names:		Type:	Orientation:	
10027 KERMES AVE and VALONIA ST				\$1,500.00
13631	Parallel	NE	\$500.00	
13632	Parallel	NW	\$500.00	
13633	Parallel	SW	\$500.00	
Total Cost for Street: CALIFORNIA AVE				\$14,000.00
Intersection ID and Street Names:		Type:	Orientation:	
10028 CALIFORNIA AVE and HOLT LN				\$14,000.00
8267	Curb Ramp Required	NW	\$7,000.00	
8265	No Sidewalk, Curb Ramp Not Required	SE	\$0.00	
8266	Curb Ramp Required	SW	\$7,000.00	

Total Cost for Street: 15TH AVE				\$28,000.00
Intersection ID and Street Names:	Type:	Orientation:		
10029 15TH AVE and 42ND ST				\$28,000.00
30475	Perpendicular	NE		\$7,000.00
30476	Perpendicular	NW		\$7,000.00
30474	Perpendicular	SE		\$7,000.00
30473	Perpendicular	SW		\$7,000.00
Total Cost for Street: ARDITH DR				\$21,000.00
Intersection ID and Street Names:	Type:	Orientation:		
10030 ARDITH DR and HARDESTER DR				\$21,000.00
31946	Parallel	NE		\$7,000.00
31947	Parallel	SE		\$7,000.00
31948	Parallel	SW		\$7,000.00
Total Cost for Street: EASTERN AVE				\$0.00
Intersection ID and Street Names:	Type:	Orientation:		
10032 EASTERN AVE and FIGWOOD WAY				\$0.00
16027	No Sidewalk, Curb Ramp Not Required	NE		\$0.00
16028	No Sidewalk, Curb Ramp Not Required	NW		\$0.00
16026	No Sidewalk, Curb Ramp Not Required	SE		\$0.00
Total Cost for Street: EAGLE PARK DR				\$21,000.00
Intersection ID and Street Names:	Type:	Orientation:		
10033 EAGLE PARK DR and PAR PKWY				\$21,000.00
28510	Perpendicular	NE		\$7,000.00
28511	Curb Ramp Required	NW		\$7,000.00
28512	Perpendicular	SE		\$7,000.00
Total Cost for Street: PRENTISS DR				\$21,000.00
Intersection ID and Street Names:	Type:	Orientation:		
10036 PRENTISS DR and VERNACE WAY				\$21,000.00
5774	Parallel	NE		\$7,000.00
5775	Parallel	NW		\$7,000.00
5773	Parallel	SE		\$7,000.00

Total Cost for Street: AMERICAN RIVER DR			\$21,000.00
Intersection ID and Street Names:	Type:	Orientation:	
10037 AMERICAN RIVER DR and TOWNSEND CT			\$21,000.00
27489	Curb Ramp Required	NE	\$7,000.00
27490	Curb Ramp Required	NW	\$7,000.00
27491	Curb Ramp Required	S	\$7,000.00
Total Cost for Street: HOWE AVE			\$35,000.00
Intersection ID and Street Names:	Type:	Orientation:	
10038 HOWE AVE and WYDA WAY			\$35,000.00
1428	Parallel	ESE	\$3,500.00
1427	Perpendicular	NE	\$7,000.00
1432	Parallel	NW	\$7,000.00
1429	Parallel	SSE	\$7,000.00
1430	Parallel	SSW	\$3,500.00
1431	Parallel	WSW	\$7,000.00
Total Cost for Street: CENTENNIAL WAY			\$21,000.00
Intersection ID and Street Names:	Type:	Orientation:	
10039 CENTENNIAL WAY and CONCERT WAY			\$21,000.00
135120	Curb Ramp Required	N	\$7,000.00
135122	Perpendicular	S	\$7,000.00
135121	Perpendicular	W	\$7,000.00
Total Cost for Street: CRISTO DR			\$21,000.00
Intersection ID and Street Names:	Type:	Orientation:	
10040 CRISTO DR and GRAPE WOOD CT			\$21,000.00
34295	Parallel	NE	\$7,000.00
34296	Parallel	NW	\$7,000.00
34297	Parallel	SW	\$7,000.00
Total Cost for Street: AUBURN BLVD			\$0.00
Intersection ID and Street Names:	Type:	Orientation:	
10041 AUBURN BLVD and BRULE CT			\$0.00
23051	No Sidewalk, Curb Ramp Not Required	SE	\$0.00
23050	No Sidewalk, Curb Ramp Not Required	SW	\$0.00

Total Cost for Street: FETZER WAY			\$21,000.00
Intersection ID and Street Names:	Type:	Orientation:	
10042 FETZER WAY and MONTELENA CT			\$21,000.00
31669	Perpendicular	NE	\$7,000.00
31668	Perpendicular	NW	\$7,000.00
31667	Curb Ramp Required	SW	\$7,000.00

Total Cost for Street: HELLENIC DR			\$10,500.00
Intersection ID and Street Names:	Type:	Orientation:	
10043 HELLENIC DR and MAYHEW RD			\$10,500.00
22277	Parallel	NE	\$3,000.00
22276	Parallel	NW	\$500.00
22275	Parallel	SW	\$7,000.00

Total Cost for Street: AKSARBEN DR			\$21,000.00
Intersection ID and Street Names:	Type:	Orientation:	
10045 AKSARBEN DR and HAZEL AVE			\$21,000.00
17606	Curb Ramp Required	NE	\$7,000.00
17605	Curb Ramp Required	SE	\$7,000.00
17604	Curb Ramp Required	SW	\$7,000.00

Total Cost for Street: FINNEY CT			\$21,000.00
Intersection ID and Street Names:	Type:	Orientation:	
10046 FINNEY CT and MCKINNEY WAY			\$21,000.00
3023	Curb Ramp Required	NE	\$7,000.00
3022	Curb Ramp Required	NW	\$7,000.00
3024	Curb Ramp Required	SE	\$7,000.00

Total Cost for Street: CORTADERA DR			\$21,000.00
Intersection ID and Street Names:	Type:	Orientation:	
10048 CORTADERA DR and KENNETH AVE			\$21,000.00
22084	Curb Ramp Required	NE	\$7,000.00
22085	Perpendicular	NW	\$7,000.00
22086	Perpendicular	SW	\$7,000.00

Total Cost for Street: FORT POINT DR			\$21,000.00
Intersection ID and Street Names:	Type:	Orientation:	

10049 FORT POINT DR and PROSPECT HILL DR				\$21,000.00
22603	Perpendicular	NE		\$7,000.00
22604	Perpendicular	NW		\$7,000.00
22605	Curb Ramp Required	SE		\$7,000.00

Total Cost for Street: KENNETH AVE				\$55,000.00
------------------------------------	--	--	--	-------------

Intersection ID and Street Names:	Type:	Orientation:
-----------------------------------	-------	--------------

10051 KENNETH AVE and MADISON AVE				\$55,000.00
32678	Parallel	NE		\$7,000.00
32676	Island-Cut Through	NNE		\$3,000.00
32680	Island-Cut Through	NSE		\$2,500.00
32674	Parallel	NW		\$3,500.00
32682	Parallel	SE		\$3,500.00
32677	Island-Cut Through	SNE		\$10,000.00
32681	Island-Cut Through	SSE		\$10,000.00
32683	Parallel	SW		\$3,000.00
32675	Island-Cut Through	WNE		\$10,000.00
32679	Island-Cut Through	WSE		\$2,500.00

Total Cost for Street: HEMLOCK ST				\$24,500.00
-----------------------------------	--	--	--	-------------

Intersection ID and Street Names:	Type:	Orientation:
-----------------------------------	-------	--------------

10052 HEMLOCK ST and PALM AVE				\$24,500.00
13364	Curb Ramp Required	NE		\$7,000.00
13365	Perpendicular	NW		\$7,000.00
13367	Parallel	SE		\$3,500.00
13366	Curb Ramp Required	SW		\$7,000.00

Total Cost for Street: FITZROY CT				\$21,000.00
-----------------------------------	--	--	--	-------------

Intersection ID and Street Names:	Type:	Orientation:
-----------------------------------	-------	--------------

10054 FITZROY CT and WESTRAY DR				\$21,000.00
32146	Perpendicular	NE		\$7,000.00
32147	Perpendicular	SE		\$7,000.00
32148	Curb Ramp Required	SW		\$7,000.00

Total Cost for Street: GARDEN RIDGE WAY				\$14,500.00
---	--	--	--	-------------

Intersection ID and Street Names:	Type:	Orientation:
-----------------------------------	-------	--------------

10056 GARDEN RIDGE WAY and HANFIELD DR				\$14,500.00
26090	Parallel	NE		\$500.00
26088	Parallel	SE		\$7,000.00
26089	Parallel	SW		\$7,000.00

Total Cost for Street: PEPPERRIDGE DR			\$10,000.00
Intersection ID and Street Names:	Type:	Orientation:	
10057 PEPPERRIDGE DR and WATT AVE			\$10,000.00
30261	Parallel	NE	\$3,000.00
20187	No Sidewalk, Curb Ramp Not Required	NW	\$0.00
20186	Parallel	SE	\$7,000.00

Total Cost for Street: DELTA POINTE WAY			\$14,000.00
Intersection ID and Street Names:	Type:	Orientation:	
10058 DELTA POINTE WAY and POMEGRANATE AVE			\$14,000.00
135402	No Sidewalk, Curb Ramp Not Required	NW	\$0.00
135400	Perpendicular	SE	\$7,000.00
135401	Perpendicular	SW	\$7,000.00

Total Cost for Street: BUTTERBALL WAY			\$21,000.00
Intersection ID and Street Names:	Type:	Orientation:	
10059 BUTTERBALL WAY and SATINWOOD WAY			\$21,000.00
11351	Perpendicular	NE	\$7,000.00
11350	Curb Ramp Required	NW	\$7,000.00
11352	Perpendicular	SE	\$7,000.00

Total Cost for Street: GRANT PARK DR			\$7,000.00
Intersection ID and Street Names:	Type:	Orientation:	
10060 GRANT PARK DR and LANDIS AVE			\$7,000.00
8100	No Sidewalk, Curb Ramp Not Required	NE	\$0.00
8099	Perpendicular	NW	\$7,000.00
8101	No Sidewalk, Curb Ramp Not Required	SW	\$0.00

Total Cost for Street: MERRIMAC ST			\$21,000.00
Intersection ID and Street Names:	Type:	Orientation:	
10061 MERRIMAC ST and MONITOR AVE			\$21,000.00
20997	Curb Ramp Required	NE	\$7,000.00
20998	Parallel	NW	\$7,000.00
20996	Curb Ramp Required	S	\$7,000.00

Total Cost for Street: BRAZIL AVE			\$7,000.00
Intersection ID and Street Names:	Type:	Orientation:	

10062	BRAZIL AVE	and	GREENBACK LN		\$7,000.00
	31308		Curb Ramp Required	NW	\$7,000.00
	31306		No Sidewalk, Curb Ramp Not Required	SE	\$0.00
	31307		No Sidewalk, Curb Ramp Not Required	SW	\$0.00

Total Cost for Street: BEN LOMOND DR				\$14,500.00
---	--	--	--	--------------------

Intersection ID and Street Names:	Type:	Orientation:
-----------------------------------	-------	--------------

10064	BEN LOMOND DR	and	WATT AVE		\$14,500.00
	19306		Parallel	NW	\$7,000.00
	19307		Curb Ramp Required	SE	\$7,000.00
	19305		Parallel	SW	\$500.00

Total Cost for Street: KENORA ST				\$21,000.00
---	--	--	--	--------------------

Intersection ID and Street Names:	Type:	Orientation:
-----------------------------------	-------	--------------

10065	KENORA ST	and	LEEWILL AVE		\$21,000.00
	23536		Perpendicular	NW	\$7,000.00
	23538		Curb Ramp Required	SE	\$7,000.00
	23537		Perpendicular	SW	\$7,000.00

Total Cost for Street: CALAVERAS CT				\$21,000.00
--	--	--	--	--------------------

Intersection ID and Street Names:	Type:	Orientation:
-----------------------------------	-------	--------------

10066	CALAVERAS CT	and	LAWNWOOD DR		\$21,000.00
	8993		Curb Ramp Required	NE	\$7,000.00
	8994		Curb Ramp Required	NW	\$7,000.00
	8992		Curb Ramp Required	SE	\$7,000.00

Total Cost for Street: HOWE AVE				\$14,000.00
--	--	--	--	--------------------

Intersection ID and Street Names:	Type:	Orientation:
-----------------------------------	-------	--------------

10067	HOWE AVE	and	SHAW ST		\$14,000.00
	1636		Perpendicular	NE	\$6,500.00
	1637		Parallel	SE	\$500.00
	133177		Curb Ramp Required	SW	\$7,000.00

Total Cost for Street: HACKBERRY LN				\$14,000.00
--	--	--	--	--------------------

Intersection ID and Street Names:	Type:	Orientation:
-----------------------------------	-------	--------------

10069	HACKBERRY LN	and	VALL CT		\$14,000.00
	20637		No Sidewalk, Curb Ramp Not Required	E	\$0.00
	20636		Perpendicular	NW	\$7,000.00
	20635		Perpendicular	SW	\$7,000.00

Total Cost for Street: FOYNES WAY				\$21,000.00
Intersection ID and Street Names:		Type:	Orientation:	
10070 FOYNES WAY and GALTY WAY				\$21,000.00
26306	Curb Ramp Required	NE	\$7,000.00	
26307	Perpendicular	S	\$7,000.00	
26308	Perpendicular	W	\$7,000.00	
Total Cost for Street: INDIAN OAKS CT				\$21,000.00
Intersection ID and Street Names:		Type:	Orientation:	
10072 INDIAN OAKS CT and MYRTLE AVE				\$21,000.00
14212	Perpendicular	NE	\$7,000.00	
14211	Perpendicular	NW	\$7,000.00	
14213	Curb Ramp Required	SE	\$7,000.00	
Total Cost for Street: BEN LOMOND DR				\$0.00
Intersection ID and Street Names:		Type:	Orientation:	
10073 BEN LOMOND DR and STAFFORD WAY				\$0.00
3516	No Sidewalk, Curb Ramp Not Required	NE	\$0.00	
3515	No Sidewalk, Curb Ramp Not Required	NW	\$0.00	
3517	No Sidewalk, Curb Ramp Not Required	SE	\$0.00	
Total Cost for Street: BRAMBLE TRAIL WAY				\$21,000.00
Intersection ID and Street Names:		Type:	Orientation:	
10074 BRAMBLE TRAIL WAY and THORNHILL DR				\$21,000.00
572	Perpendicular	E	\$7,000.00	
573	Perpendicular	S	\$7,000.00	
133059	Curb Ramp Required	SW	\$7,000.00	
Total Cost for Street: AUBERRY DR				\$28,000.00
Intersection ID and Street Names:		Type:	Orientation:	
10075 AUBERRY DR and INSKIP DR				\$28,000.00
31076	Perpendicular	NE	\$7,000.00	
31073	Perpendicular	NW	\$7,000.00	
31075	Perpendicular	SE	\$7,000.00	
31074	Perpendicular	SW	\$7,000.00	

Total Cost for Street: DOVE DR				\$21,000.00
Intersection ID and Street Names:		Type:	Orientation:	
10076 DOVE DR and LIME GROVE WAY				\$21,000.00
25331	Curb Ramp Required	E		\$7,000.00
25329	Curb Ramp Required	NW		\$7,000.00
25330	Curb Ramp Required	SW		\$7,000.00
Total Cost for Street: ORANGEWOOD DR				\$0.00
Intersection ID and Street Names:		Type:	Orientation:	
10077 ORANGEWOOD DR and ORANGEWOOD DR				\$0.00
8487	No Sidewalk, Curb Ramp Not Required	NE		\$0.00
8486	No Sidewalk, Curb Ramp Not Required	SE		\$0.00
Total Cost for Street: PACIFIC GROVE CT				\$21,000.00
Intersection ID and Street Names:		Type:	Orientation:	
10080 PACIFIC GROVE CT and SUNRISE MIST WAY				\$21,000.00
30762	Perpendicular	NE		\$7,000.00
30763	Perpendicular	SE		\$7,000.00
30764	Curb Ramp Required	SW		\$7,000.00
Total Cost for Street: COIL CT				\$21,000.00
Intersection ID and Street Names:		Type:	Orientation:	
10081 COIL CT and CORNELIA WAY				\$21,000.00
10856	Curb Ramp Required	NE		\$7,000.00
10855	Curb Ramp Required	SE		\$7,000.00
10854	Curb Ramp Required	SW		\$7,000.00
Total Cost for Street: CRESTA BLANCA CT				\$21,000.00
Intersection ID and Street Names:		Type:	Orientation:	
10082 CRESTA BLANCA CT and FETZER WAY				\$21,000.00
31664	Perpendicular	NE		\$7,000.00
31665	Perpendicular	SE		\$7,000.00
31666	Curb Ramp Required	SW		\$7,000.00
Total Cost for Street: BLUE OAK DR				\$7,000.00
Intersection ID and Street Names:		Type:	Orientation:	
10083 BLUE OAK DR and BROME CT				\$7,000.00

Sacramento County

Access Compliance Survey Report - Curb Ramps

Cost Summary

31346	Curb Ramp Required	N	\$7,000.00
31345	No Sidewalk, Curb Ramp Not Required	SE	\$0.00
31344	No Sidewalk, Curb Ramp Not Required	SW	\$0.00

Total Cost for Street:	BLACK BEAR DR	\$21,000.00
-------------------------------	----------------------	--------------------

Intersection ID and Street Names:	Type:	Orientation:
-----------------------------------	-------	--------------

10088	BLACK BEAR DR	and	RED EAGLE CT		\$21,000.00
	12948		Perpendicular	NE	\$7,000.00
	12949		Curb Ramp Required	NW	\$7,000.00
	12950		Perpendicular	SE	\$7,000.00

Total Cost for Street:	BRUCE WAY	\$21,000.00
-------------------------------	------------------	--------------------

Intersection ID and Street Names:	Type:	Orientation:
-----------------------------------	-------	--------------

10089	BRUCE WAY	and	HEATHER HILL WAY		\$21,000.00
	10836		Curb Ramp Required	NE	\$7,000.00
	10837		Curb Ramp Required	NW	\$7,000.00
	10838		Curb Ramp Required	SW	\$7,000.00

Total Cost for Street:	CROWN OAK CT	\$28,000.00
-------------------------------	---------------------	--------------------

Intersection ID and Street Names:	Type:	Orientation:
-----------------------------------	-------	--------------

10090	CROWN OAK CT	and	PRIMROSE DR		\$28,000.00
	133854		Parallel	E	\$7,000.00
	133853		Parallel	N	\$7,000.00
	133851		Parallel	S	\$7,000.00
	133852		Parallel	W	\$7,000.00

Total Cost for Street:	MAISON WAY	\$0.00
-------------------------------	-------------------	---------------

Intersection ID and Street Names:	Type:	Orientation:
-----------------------------------	-------	--------------

10092 MAISON WAY and WYANT WAY				\$0.00
1848	No Sidewalk, Curb Ramp Not Required	SE		\$0.00
1849	No Sidewalk, Curb Ramp Not Required	SW		\$0.00

Total Cost for Street:	DANUBE DR	\$0.00
-------------------------------	------------------	---------------

Intersection ID and Street Names:	Type:	Orientation:
-----------------------------------	-------	--------------

10094	DANUBE DR	and	SAINT FRANCIS DR		\$0.00
	1587		No Sidewalk, Curb Ramp Not Required	E	\$0.00
	1586		No Sidewalk, Curb Ramp Not Required	N	\$0.00
	1588		No Sidewalk, Curb Ramp Not Required	S	\$0.00
	1585		No Sidewalk, Curb Ramp Not Required	W	\$0.00

Total Cost for Street: MONDON WAY				\$6,500.00
Intersection ID and Street Names:		Type:	Orientation:	
10095 MONDON WAY and TRAJAN DR				\$6,500.00
18631	Parallel	NE	\$500.00	
18632	Parallel	NW	\$3,000.00	
18633	Parallel	SW	\$3,000.00	
Total Cost for Street: MACREADY AVE				\$12,500.00
Intersection ID and Street Names:		Type:	Orientation:	
10096 MACREADY AVE and SILVER WINGS ST				\$12,500.00
135879	Perpendicular	NE	\$6,500.00	
135878	Perpendicular	NW	\$2,500.00	
135877	Parallel	SW	\$3,500.00	
Total Cost for Street: CARRIAGE OAKS WAY				\$21,000.00
Intersection ID and Street Names:		Type:	Orientation:	
10097 CARRIAGE OAKS WAY and RIOLO RANCH WAY				\$21,000.00
5397	Curb Ramp Required	NE	\$7,000.00	
5395	Parallel	NW	\$7,000.00	
5396	Parallel	SW	\$7,000.00	
Total Cost for Street: STEWART RD				\$0.00
Intersection ID and Street Names:		Type:	Orientation:	
10099 STEWART RD and VALMONTE DR				\$0.00
15909	No Sidewalk, Curb Ramp Not Required	NE	\$0.00	
15908	No Sidewalk, Curb Ramp Not Required	NW	\$0.00	
15910	No Sidewalk, Curb Ramp Not Required	SE	\$0.00	
15911	No Sidewalk, Curb Ramp Not Required	SW	\$0.00	
Total Cost for Street: ABISKO CT				\$21,000.00
Intersection ID and Street Names:		Type:	Orientation:	
10100 ABISKO CT and DURNES WAY				\$21,000.00
31827	Perpendicular	NE	\$7,000.00	
31828	Perpendicular	NW	\$7,000.00	
31826	Curb Ramp Required	SE	\$7,000.00	

Total Cost for Street: 6TH ST			\$14,000.00
Intersection ID and Street Names:	Type:	Orientation:	
10101 6TH ST and JAMIE CT			\$14,000.00
25805	Perpendicular	NW	\$7,000.00
25806	No Sidewalk, Curb Ramp Not Required	SE	\$0.00
25804	Perpendicular	SW	\$7,000.00

Total Cost for Street: BUENA VISTA AVE			\$7,000.00
Intersection ID and Street Names:	Type:	Orientation:	
10102 BUENA VISTA AVE and BUENA VISTA AVE			\$7,000.00
13532	Curb Ramp Required	NE	\$7,000.00
13531	No Sidewalk, Curb Ramp Not Required	NW	\$0.00
13530	No Sidewalk, Curb Ramp Not Required	SW	\$0.00

Total Cost for Street: EL DORADO WEST MHP			
Intersection ID and Street Names:	Type:	Orientation:	
10104 EL DORADO WEST MHP and ORANGE AVE			
133511	Driveway	N	

Total Cost for Street: BELCREST WAY			\$21,000.00
Intersection ID and Street Names:	Type:	Orientation:	
10105 BELCREST WAY and MIRA VISTA ST			\$21,000.00
15199	Curb Ramp Required	NE	\$7,000.00
17368	Curb Ramp Required	NW	\$7,000.00
17369	Curb Ramp Required	S	\$7,000.00

Total Cost for Street: GARFIELD AVE			
Intersection ID and Street Names:	Type:	Orientation:	
10106 GARFIELD AVE and UNNAMED RD			
21154	Driveway	E	

Total Cost for Street: 35TH AVE			\$21,000.00
Intersection ID and Street Names:	Type:	Orientation:	
10108 35TH AVE and MENDOCINO BLVD			\$21,000.00
2114	Curb Ramp Required	NE	\$7,000.00
133060	Curb Ramp Required	NW	\$7,000.00
2113	Curb Ramp Required	SE	\$7,000.00

Total Cost for Street: PARKGATE WAY			\$21,000.00
Intersection ID and Street Names:	Type:	Orientation:	
10109 PARKGATE WAY and STEVENSON AVE			\$21,000.00
29973	Parallel	NE	\$7,000.00
29972	Parallel	SE	\$7,000.00
29971	Parallel	SW	\$7,000.00
Total Cost for Street: GRAY ST			\$7,000.00
Intersection ID and Street Names:	Type:	Orientation:	
10110 GRAY ST and SANTA SUSANA WAY			\$7,000.00
8507	Curb Ramp Required	SW	\$7,000.00
Total Cost for Street: LINDALE DR			\$21,000.00
Intersection ID and Street Names:	Type:	Orientation:	
10111 LINDALE DR and PALMER HOUSE DR			\$21,000.00
133224	Parallel	NW	\$7,000.00
133226	Parallel	SE	\$7,000.00
133225	Parallel	SW	\$7,000.00
Total Cost for Street: GYPSY WAY			\$6,500.00
Intersection ID and Street Names:	Type:	Orientation:	
10112 GYPSY WAY and MEDALLION WAY			\$6,500.00
7537	Parallel	NW	\$3,000.00
7539	Parallel	SE	\$3,000.00
7538	Parallel	SW	\$500.00
Total Cost for Street: PHOENICIAN WAY			\$21,000.00
Intersection ID and Street Names:	Type:	Orientation:	
10114 PHOENICIAN WAY and SANDALS PL			\$21,000.00
136194	Parallel	NE	\$7,000.00
136195	Parallel	NW	\$7,000.00
136196	Parallel	S	\$7,000.00
Total Cost for Street: 42ND AVE			\$27,500.00
Intersection ID and Street Names:	Type:	Orientation:	
10115 42ND AVE and MARTIN LUTHER KING JR BLVD			\$27,500.00
1997	Perpendicular	NE	\$6,500.00

Sacramento County

Access Compliance Survey Report - Curb Ramps

Cost Summary

1998	Perpendicular	NW	\$7,000.00
1996	Perpendicular	SE	\$7,000.00
1999	Perpendicular	SW	\$7,000.00

Total Cost for Street:	MILLS GROVE CT	\$21,000.00
-------------------------------	-----------------------	--------------------

Intersection ID and Street Names:	Type:	Orientation:
-----------------------------------	-------	--------------

10116	MILLS GROVE CT and SCOTTSDALE DR			\$21,000.00
10451	Curb Ramp Required	NW		\$7,000.00
10452	Perpendicular	SE		\$7,000.00
10450	Parallel	SW		\$7,000.00

Total Cost for Street:	EAST PKWY	\$27,000.00
-------------------------------	------------------	--------------------

Intersection ID and Street Names:	Type:	Orientation:
-----------------------------------	-------	--------------

10118	EAST PKWY and	FLORIN RD		\$27,000.00
135495	Parallel	NE		\$7,000.00
135496	Parallel	NW		\$3,500.00
135494	Perpendicular	SE		\$7,000.00
135493	Perpendicular	SSE		\$2,500.00
135497	Parallel	SW		\$7,000.00

Total Cost for Street:	BELLUE ST	\$21,000.00
-------------------------------	------------------	--------------------

Intersection ID and Street Names:	Type:	Orientation:
-----------------------------------	-------	--------------

10119	BELLUE ST and WINDING WAY		\$21,000.00
1189	Curb Ramp Required	NE	\$7,000.00
1190	Curb Ramp Required	NW	\$7,000.00
133132	Curb Ramp Required	SE	\$7,000.00

Total Cost for Street:	GREENWOOD AVE	\$0.00
-------------------------------	----------------------	---------------

Intersection ID and Street Names:	Type:	Orientation:
-----------------------------------	-------	--------------

10121	GREENWOOD AVE	and	WYMAN DR		\$0.00
	8741		No Sidewalk, Curb Ramp Not Required	NE	\$0.00
	8742		No Sidewalk, Curb Ramp Not Required	NW	\$0.00
	8740		No Sidewalk, Curb Ramp Not Required	SE	\$0.00
	8743		No Sidewalk, Curb Ramp Not Required	SW	\$0.00

Total Cost for Street:	BRADSHAW RD	\$28,000.00
-------------------------------	--------------------	--------------------

Intersection ID and Street Names:	Type:	Orientation:
-----------------------------------	-------	--------------

10122	BRADSHAW RD and HYANNIS WAY		\$28,000.00
28769	Curb Ramp Required	NE	\$7,000.00

Sacramento County

Access Compliance Survey Report - Curb Ramps

Cost Summary

28768	Curb Ramp Required	NW	\$7,000.00
28770	Curb Ramp Required	SE	\$7,000.00
28771	Curb Ramp Required	SW	\$7,000.00

Total Cost for Street:	42ND ST	\$17,500.00
-------------------------------	----------------	--------------------

Intersection ID and Street Names:	Type:	Orientation:	
10123 42ND ST and CUNY AVE			\$17,500.00
5971	Parallel	NE	\$7,000.00
5969	Parallel	NW	\$7,000.00
5970	Parallel	SW	\$3,500.00

Total Cost for Street:	BROWNS LN	\$7,000.00
-------------------------------	------------------	-------------------

Intersection ID and Street Names:	Type:	Orientation:	
10124 BROWNS LN and JACKSON ST			\$7,000.00
7813	Driveway	E	
7814	Blended Transition	SE	\$7,000.00

Total Cost for Street:	FAIR OAKS BLVD	\$4,500.00
-------------------------------	-----------------------	-------------------

Intersection ID and Street Names:	Type:	Orientation:	
10125 FAIR OAKS BLVD and MILES LN			\$4,500.00
4578	Parallel	NE	\$3,500.00
4579	Parallel	NW	\$500.00
4577	Parallel	SE	\$500.00

Total Cost for Street:	SAINT CHARLES DR	\$21,000.00
-------------------------------	-------------------------	--------------------

Intersection ID and Street Names:	Type:	Orientation:	
10126 SAINT CHARLES DR and TEMPLETON DR			\$21,000.00
3263	Curb Ramp Required	NE	\$7,000.00
3264	Curb Ramp Required	NW	\$7,000.00
3262	Curb Ramp Required	SE	\$7,000.00

Total Cost for Street:	FLORINDA WAY	\$21,000.00
-------------------------------	---------------------	--------------------

Intersection ID and Street Names:	Type:	Orientation:	
10127 FLORINDA WAY and ROCKHURST WAY			\$21,000.00
9046	Curb Ramp Required	NE	\$7,000.00
9048	Curb Ramp Required	NW	\$7,000.00
9047	Curb Ramp Required	SE	\$7,000.00

Total Cost for Street: AVANTE WAY			\$21,000.00
Intersection ID and Street Names:	Type:	Orientation:	
10129 AVANTE WAY and TALLYHO DR			\$21,000.00
22241	Parallel	NE	\$7,000.00
22242	Parallel	NW	\$7,000.00
22243	Parallel	SW	\$7,000.00

Total Cost for Street: BEAVER CREEK CT			\$21,000.00
Intersection ID and Street Names:	Type:	Orientation:	
10130 BEAVER CREEK CT and LITTLE ROCK DR			\$21,000.00
12465	Curb Ramp Required	NW	\$7,000.00
12463	Perpendicular	SE	\$7,000.00
12464	Perpendicular	SW	\$7,000.00

Total Cost for Street: CORONADO BLVD			\$0.00
Intersection ID and Street Names:	Type:	Orientation:	
10131 CORONADO BLVD and SANTA RITA WAY			\$0.00
166	No Sidewalk, Curb Ramp Not Required	E	\$0.00
167	No Sidewalk, Curb Ramp Not Required	S	\$0.00

Total Cost for Street: BRIDALSMITH DR			\$21,000.00
Intersection ID and Street Names:	Type:	Orientation:	
10135 BRIDALSMITH DR and HELMSDALE DR			\$21,000.00
14899	Perpendicular	NE	\$7,000.00
14898	Perpendicular	NW	\$7,000.00
14900	Curb Ramp Required	SE	\$7,000.00

Total Cost for Street: 2ND ST			\$21,000.00
Intersection ID and Street Names:	Type:	Orientation:	
10136 2ND ST and MONTICELLO AVE			\$21,000.00
23693	Curb Ramp Required	NE	\$7,000.00
23694	Curb Ramp Required	NW	\$7,000.00
23695	Curb Ramp Required	SW	\$7,000.00

Total Cost for Street: NEW HILLS CT			\$21,000.00
Intersection ID and Street Names:	Type:	Orientation:	
10137 NEW HILLS CT and NEW MOUNTAIN WAY			\$21,000.00

Sacramento County

Access Compliance Survey Report - Curb Ramps

Cost Summary

31994	Curb Ramp Required	NW	\$7,000.00
31993	Parallel	SE	\$7,000.00
31992	Parallel	SW	\$7,000.00

Total Cost for Street:	ARDEN WAY	\$45,500.00
-------------------------------	------------------	--------------------

Intersection ID and Street Names:	Type:	Orientation:
-----------------------------------	-------	--------------

10138	ARDEN WAY	and	HOWE AVE	\$45,500.00
4168	Perpendicular		ENE	\$3,250.00
4161	Perpendicular		ESE	\$6,500.00
4167	Perpendicular		NNE	\$6,500.00
4166	Perpendicular		NNW	\$6,500.00
4162	Perpendicular		SSE	\$6,500.00
4164	Perpendicular		SSW	\$9,750.00
4165	Perpendicular		WNW	\$6,500.00

Total Cost for Street:	CREEKSIDE LN	\$0.00
-------------------------------	---------------------	---------------

Intersection ID and Street Names:	Type:	Orientation:
-----------------------------------	-------	--------------

10139	CREEKSIDE LN	and	MORSE AVE	\$0.00
3542	No Sidewalk, Curb Ramp Not Required		NW	\$0.00
3543	No Sidewalk, Curb Ramp Not Required		SE	\$0.00
3541	No Sidewalk, Curb Ramp Not Required		SW	\$0.00

Total Cost for Street:	DAHOMY DR	\$11,000.00
-------------------------------	------------------	--------------------

Intersection ID and Street Names:	Type:	Orientation:
-----------------------------------	-------	--------------

10141	DAHOMY DR	and	WOODMORE DR	\$11,000.00
18613	Parallel		NE	\$500.00
18614	Parallel		NW	\$3,500.00
18615	Parallel		SW	\$7,000.00

Total Cost for Street:	HAYFORD WAY	\$21,000.00
-------------------------------	--------------------	--------------------

Intersection ID and Street Names:	Type:	Orientation:
-----------------------------------	-------	--------------

10142	HAYFORD WAY	and	UNNAMED RD	
9622	Driveway		E	

Total Cost for Street:	COSTA WAY	\$21,000.00
-------------------------------	------------------	--------------------

Intersection ID and Street Names:	Type:	Orientation:
-----------------------------------	-------	--------------

10144	COSTA WAY	and	VERNER AVE	\$21,000.00
13292	Curb Ramp Required		NE	\$7,000.00
13291	Curb Ramp Required		NW	\$7,000.00

13293	Curb Ramp Required	SE	\$7,000.00
-------	--------------------	----	------------

Total Cost for Street:	ALTA LORRAINE WAY	\$21,000.00
-------------------------------	--------------------------	--------------------

Intersection ID and Street Names:	Type:	Orientation:
-----------------------------------	-------	--------------

10146 ALTA LORRAINE WAY and LARRY WAY		\$21,000.00
---	--	--------------------

10794	Parallel	NE	\$7,000.00
-------	----------	----	------------

10793	Parallel	NW	\$7,000.00
-------	----------	----	------------

10795	Parallel	SE	\$7,000.00
-------	----------	----	------------

Total Cost for Street:	KANIHAN CT	\$7,000.00
-------------------------------	-------------------	-------------------

Intersection ID and Street Names:	Type:	Orientation:
-----------------------------------	-------	--------------

10147 KANIHAN CT and NEW YORK AVE		\$7,000.00
---	--	-------------------

8493	No Sidewalk, Curb Ramp Not Required	NW	\$0.00
------	-------------------------------------	----	--------

8494	Curb Ramp Required	SW	\$7,000.00
------	--------------------	----	------------

Total Cost for Street:	35TH AVE	\$21,000.00
-------------------------------	-----------------	--------------------

Intersection ID and Street Names:	Type:	Orientation:
-----------------------------------	-------	--------------

10148 35TH AVE and 39TH ST		\$21,000.00
--	--	--------------------

2123	Curb Ramp Required	NE	\$7,000.00
------	--------------------	----	------------

2122	Curb Ramp Required	NW	\$7,000.00
------	--------------------	----	------------

133061	Curb Ramp Required	SE	\$7,000.00
--------	--------------------	----	------------

Total Cost for Street:	JACKSON RD	\$20,000.00
-------------------------------	-------------------	--------------------

Intersection ID and Street Names:	Type:	Orientation:
-----------------------------------	-------	--------------

10150 JACKSON RD and S WATT AVE		\$20,000.00
---	--	--------------------

134227	Parallel	ENE	\$2,500.00
--------	----------	-----	------------

134226	Pedestrian Pad	ESE	\$2,500.00
--------	----------------	-----	------------

134228	Parallel	NNE	\$2,500.00
--------	----------	-----	------------

134229	Pedestrian Pad	NNW	\$2,500.00
--------	----------------	-----	------------

134225	Pedestrian Pad	SSE	\$2,500.00
--------	----------------	-----	------------

134232	Pedestrian Pad	SSW	\$2,500.00
--------	----------------	-----	------------

134230	Pedestrian Pad	WNW	\$2,500.00
--------	----------------	-----	------------

134231	Pedestrian Pad	WSW	\$2,500.00
--------	----------------	-----	------------

Total Cost for Street:	WATT AVE	\$0.00
-------------------------------	-----------------	---------------

Intersection ID and Street Names:	Type:	Orientation:
-----------------------------------	-------	--------------

10151 WATT AVE and WEMBERLEY DR		\$0.00
---	--	---------------

192	No Sidewalk, Curb Ramp Not Required	NW	\$0.00
-----	-------------------------------------	----	--------

193	No Sidewalk, Curb Ramp Not Required	SW	\$0.00
-----	-------------------------------------	----	--------

Total Cost for Street:	CRESTVIEW DR	\$21,000.00
-------------------------------	---------------------	--------------------

Intersection ID and Street Names:	Type:	Orientation:	
10153 CRESTVIEW DR and DAWNRIIDGE WAY			\$21,000.00
25571	Curb Ramp Required	E	\$7,000.00
25573	Curb Ramp Required	N	\$7,000.00
25572	Curb Ramp Required	S	\$7,000.00

Total Cost for Street:	AUBURN BLVD	\$11,000.00
-------------------------------	--------------------	--------------------

Intersection ID and Street Names:	Type:	Orientation:	
10154 AUBURN BLVD and FULTON AVE			\$11,000.00
19489	Parallel	SE	\$7,000.00
19490	Parallel	SSW	\$3,500.00
19491	Parallel	WSW	\$500.00

Total Cost for Street:	BELLINGHAM WAY	\$4,500.00
-------------------------------	-----------------------	-------------------

Intersection ID and Street Names:	Type:	Orientation:	
10155 BELLINGHAM WAY and NORWAY DR			\$4,500.00
17848	Parallel	NE	\$3,500.00
17847	Parallel	NW	\$500.00
17849	Parallel	SE	\$500.00

Total Cost for Street:	LAKE NATOMA DR	\$21,000.00
-------------------------------	-----------------------	--------------------

Intersection ID and Street Names:	Type:	Orientation:	
10156 LAKE NATOMA DR and WOODMINSTER CIR			\$21,000.00
32571	Curb Ramp Required	NE	\$7,000.00
32572	Curb Ramp Required	NW	\$7,000.00
32570	Curb Ramp Required	SE	\$7,000.00

Total Cost for Street:	ARROYO GRANDE DR	\$0.00
-------------------------------	-------------------------	---------------

Intersection ID and Street Names:	Type:	Orientation:	
10157 ARROYO GRANDE DR and CRESTA WAY			\$0.00
13	No Sidewalk, Curb Ramp Not Required	NE	\$0.00
14	No Sidewalk, Curb Ramp Not Required	SE	\$0.00

Total Cost for Street:	SALAZAR DR	\$21,000.00
-------------------------------	-------------------	--------------------

Intersection ID and Street Names:	Type:	Orientation:	
10158 SALAZAR DR and WORTHINGTON DR			\$21,000.00

Sacramento County

Access Compliance Survey Report - Curb Ramps

Cost Summary

12763	Curb Ramp Required	NW	\$7,000.00
12761	Curb Ramp Required	SE	\$7,000.00
12762	Curb Ramp Required	SW	\$7,000.00

Total Cost for Street:	GREELEY WAY	\$21,000.00
-------------------------------	--------------------	--------------------

Intersection ID and Street Names:	Type:	Orientation:
-----------------------------------	-------	--------------

10160 GREELEY WAY and LONGMONT WAY				\$21,000.00
4341	Curb Ramp Required	NE		\$7,000.00
4342	Curb Ramp Required	NW		\$7,000.00
4343	Curb Ramp Required	SW		\$7,000.00

Total Cost for Street:	MISSION AVE	\$21,000.00
-------------------------------	--------------------	--------------------

Intersection ID and Street Names:	Type:	Orientation:
-----------------------------------	-------	--------------

10162	MISSION AVE	and	NELROY WAY		\$21,000.00
	16316		Parallel	NE	\$7,000.00
	16317		Parallel	SE	\$7,000.00
	16318		Parallel	SW	\$7,000.00

Total Cost for Street:	EASTERN AVE	\$500.00
-------------------------------	--------------------	-----------------

Intersection ID and Street Names:	Type:	Orientation:
-----------------------------------	-------	--------------

10163 EASTERN AVE and WILLARA WAY				\$500.00
8768	No Sidewalk, Curb Ramp Not Required	NE		\$0.00
8769	Parallel	NW		\$500.00
8767	No Sidewalk, Curb Ramp Not Required	SE		\$0.00

Total Cost for Street:	EMMONS CIR	\$21,000.00
-------------------------------	-------------------	--------------------

Intersection ID and Street Names:	Type:	Orientation:
-----------------------------------	-------	--------------

10164	EMMONS CIR and WOOLWICH WAY		\$21,000.00
25076	Parallel	E	\$7,000.00
25077	Parallel	N	\$7,000.00
25078	Curb Ramp Required	W	\$7,000.00

Total Cost for Street:	TIFFANY WAY	\$0.00
-------------------------------	--------------------	---------------

Intersection ID and Street Names:	Type:	Orientation:
-----------------------------------	-------	--------------

10165	TIFFANY WAY and TOMMAR DR			\$0.00
	13861	No Sidewalk, Curb Ramp Not Required	E	\$0.00
	13862	No Sidewalk, Curb Ramp Not Required	S	\$0.00
	13863	No Sidewalk, Curb Ramp Not Required	W	\$0.00

Total Cost for Street: AURORA AVE			\$21,000.00
Intersection ID and Street Names:	Type:	Orientation:	
10167 AURORA AVE and RED ROBIN LN			\$21,000.00
3850	Curb ramp required	NE	\$7,000.00
3849	Curb ramp required	NW	\$7,000.00
3851	Curb ramp required	SE	\$7,000.00
Total Cost for Street: CORTRIGHT WAY			\$21,000.00
Intersection ID and Street Names:	Type:	Orientation:	
10168 CORTRIGHT WAY and RAMSEY DR			\$21,000.00
11339	Curb Ramp Required	NE	\$7,000.00
11338	Curb Ramp Required	SE	\$7,000.00
11337	Curb Ramp Required	SW	\$7,000.00
Total Cost for Street: MACREADY AVE			\$41,000.00
Intersection ID and Street Names:	Type:	Orientation:	
10171 MACREADY AVE and MATHER BLVD			\$41,000.00
136843	Parallel	E	\$7,000.00
135853	Parallel	ENE	\$3,500.00
135854	Parallel	NNE	\$7,000.00
135855	Perpendicular	NW	\$6,500.00
135852	Island-Cut Through	SE	\$10,000.00
135851	Parallel	SW	\$7,000.00
Total Cost for Street: KADEMA DR			\$21,000.00
Intersection ID and Street Names:	Type:	Orientation:	
10173 KADEMA DR and MORELAND CT			\$21,000.00
19820	Curb Ramp Required	NE	\$7,000.00
19821	Curb Ramp Required	NW	\$7,000.00
19822	Curb Ramp Required	SE	\$7,000.00
Total Cost for Street: 53RD AVE			\$21,000.00
Intersection ID and Street Names:	Type:	Orientation:	
10175 53RD AVE and AUSTIN WAY			\$21,000.00
5689	Curb Ramp Required	NE	\$7,000.00
5690	Parallel	NW	\$7,000.00
5691	Curb Ramp Required	SE	\$7,000.00

Total Cost for Street: DANUBE DR			\$0.00
Intersection ID and Street Names:	Type:	Orientation:	
10176 DANUBE DR and DOWIE PL			\$0.00
136760	No Sidewalk, Curb Ramp Not Required	NE	\$0.00
1612	No Sidewalk, Curb Ramp Not Required	S	\$0.00
1613	No Sidewalk, Curb Ramp Not Required	W	\$0.00

Total Cost for Street: GIBBONS DR			\$14,000.00
Intersection ID and Street Names:	Type:	Orientation:	
10178 GIBBONS DR and ROCHDALE DR			\$14,000.00
21007	Curb Ramp Required	NE	\$7,000.00
21006	Curb Ramp Required	NW	\$7,000.00
21008	No Sidewalk, Curb Ramp Not Required	SE	\$0.00

Total Cost for Street: GREENWICH CIR			\$21,000.00
Intersection ID and Street Names:	Type:	Orientation:	
10179 GREENWICH CIR and GREENWICH CIR			\$21,000.00
5958	Curb Ramp Required	NE	\$7,000.00
5956	Curb Ramp Required	NW	\$7,000.00
5957	Curb Ramp Required	SW	\$7,000.00

Total Cost for Street: 37TH AVE			\$21,000.00
Intersection ID and Street Names:	Type:	Orientation:	
10180 37TH AVE and KELLY WAY			\$21,000.00
133197	Curb Ramp Required	NW	\$7,000.00
2022	Curb Ramp Required	SE	\$7,000.00
2023	Curb Ramp Required	SW	\$7,000.00

Total Cost for Street: GERBER RD			\$21,000.00
Intersection ID and Street Names:	Type:	Orientation:	
10181 GERBER RD and PINE VALLEY DR			\$21,000.00
15085	Curb Ramp Required	N	\$7,000.00
15084	Parallel	SE	\$7,000.00
15083	Perpendicular	SW	\$7,000.00

Total Cost for Street: BRIARWOOD DR			\$21,000.00
Intersection ID and Street Names:	Type:	Orientation:	

10182 BRIARWOOD DR and SHANNON ST				\$21,000.00
17414	Parallel	NE		\$7,000.00
15241	Parallel	NW		\$7,000.00
17413	Parallel	S		\$7,000.00

Total Cost for Street: BROWN OTTER DR				\$21,000.00
---------------------------------------	--	--	--	-------------

Intersection ID and Street Names:	Type:	Orientation:
-----------------------------------	-------	--------------

10183 BROWN OTTER DR and RUNNING BEAR WAY				\$21,000.00
12409	Perpendicular	NE		\$7,000.00
12411	Curb Ramp Required	NW		\$7,000.00
12410	Perpendicular	SE		\$7,000.00

Total Cost for Street: GIBBONS DR				
-----------------------------------	--	--	--	--

Intersection ID and Street Names:	Type:	Orientation:
-----------------------------------	-------	--------------

10186 GIBBONS DR and UNNAMED RD				
21051	Driveway	S		

Total Cost for Street: LEQUEL WAY				\$21,000.00
-----------------------------------	--	--	--	-------------

Intersection ID and Street Names:	Type:	Orientation:
-----------------------------------	-------	--------------

10187 LEQUEL WAY and NYODA WAY				\$21,000.00
15157	Perpendicular	NE		\$7,000.00
15156	Perpendicular	SE		\$7,000.00
15158	Curb Ramp Required	W		\$7,000.00

Total Cost for Street: DYE WAY				\$8,000.00
--------------------------------	--	--	--	------------

Intersection ID and Street Names:	Type:	Orientation:
-----------------------------------	-------	--------------

10188 DYE WAY and MEREDITH WAY				\$8,000.00
1025	Parallel	NE		\$7,000.00
1024	Parallel	SE		\$500.00
1023	Parallel	SW		\$500.00

Total Cost for Street: STAR CT				\$0.00
--------------------------------	--	--	--	--------

Intersection ID and Street Names:	Type:	Orientation:
-----------------------------------	-------	--------------

10189 STAR CT and WYANT WAY				\$0.00
2770	No Sidewalk, Curb Ramp Not Required	NW		\$0.00
2771	No Sidewalk, Curb Ramp Not Required	SE		\$0.00
2769	No Sidewalk, Curb Ramp Not Required	SW		\$0.00

Total Cost for Street: JUGLANS DR			\$21,000.00
Intersection ID and Street Names:	Type:	Orientation:	
10190 JUGLANS DR and LYONIA WAY			\$21,000.00
28213	Curb Ramp Required	NE	\$7,000.00
28214	Perpendicular	SE	\$7,000.00
28215	Perpendicular	SW	\$7,000.00

Total Cost for Street: OMALLEY AVE			\$11,000.00
Intersection ID and Street Names:	Type:	Orientation:	
10192 OMALLEY AVE and PALM ST			\$11,000.00
133121	Curb Ramp Required	NE	\$7,000.00
32507	Perpendicular	SE	\$500.00
32506	Parallel	SW	\$3,500.00

Total Cost for Street: CARDEN WAY			\$8,000.00
Intersection ID and Street Names:	Type:	Orientation:	
10195 CARDEN WAY and TEMPLETON DR			\$8,000.00
3261	Parallel	N	\$7,000.00
3259	Parallel	S	\$500.00
3260	Parallel	W	\$500.00

Total Cost for Street: DOWITCHER WAY			\$21,000.00
Intersection ID and Street Names:	Type:	Orientation:	
10196 DOWITCHER WAY and OLD DAIRY DR			\$21,000.00
6086	Parallel	NE	\$7,000.00
6087	Parallel	NW	\$7,000.00
6088	Curb Ramp Required	SW	\$7,000.00

Total Cost for Street: KORBEL WAY			\$21,000.00
Intersection ID and Street Names:	Type:	Orientation:	
10197 KORBEL WAY and NAPA VALLEY WAY			\$21,000.00
32370	Perpendicular	NE	\$7,000.00
32369	Perpendicular	NW	\$7,000.00
32371	Curb Ramp Required	SW	\$7,000.00

Total Cost for Street: LAKEWOOD WAY			\$21,000.00
Intersection ID and Street Names:	Type:	Orientation:	

10198	LAKEWOOD WAY	and	RUTHWOOD WAY		\$21,000.00
	29573		Curb Ramp Required	NE	\$7,000.00
	29572		Curb Ramp Required	SE	\$7,000.00
	29571		Curb Ramp Required	SW	\$7,000.00

Total Cost for Street:	GOLD CREEK LN	\$21,000.00
-------------------------------	----------------------	--------------------

Intersection ID and Street Names:	Type:	Orientation:
-----------------------------------	-------	--------------

10200	GOLD CREEK LN	and	MAYHEW RD		
	135844		Driveway	E	

Total Cost for Street:	WHITNEY AVE	\$21,000.00
-------------------------------	--------------------	--------------------

Intersection ID and Street Names:	Type:	Orientation:
-----------------------------------	-------	--------------

10203	WHITNEY AVE	and	WOODFORD WAY		\$21,000.00
	136423		Parallel	NE	\$7,000.00
	136422		Parallel	NW	\$7,000.00
	136424		Curb Ramp Required	SE	\$7,000.00

Total Cost for Street:	10TH ST	\$21,000.00
-------------------------------	----------------	--------------------

Intersection ID and Street Names:	Type:	Orientation:
-----------------------------------	-------	--------------

10204	10TH ST	and	MILLDALE CIR		\$21,000.00
	21743		Curb Ramp Required	NE	\$7,000.00
	21742		Perpendicular	SE	\$7,000.00
	21744		Curb Ramp Required	W	\$7,000.00

Total Cost for Street:	SQUIREWOOD CT	\$21,000.00
-------------------------------	----------------------	--------------------

Intersection ID and Street Names:	Type:	Orientation:
-----------------------------------	-------	--------------

10206	SQUIREWOOD CT	and	WILLOW GROVE WAY		\$21,000.00
	30935		Perpendicular	NE	\$7,000.00
	30934		Perpendicular	NW	\$7,000.00
	30936		Curb Ramp Required	SE	\$7,000.00

Total Cost for Street:	ACKERSON WAY	\$17,500.00
-------------------------------	---------------------	--------------------

Intersection ID and Street Names:	Type:	Orientation:
-----------------------------------	-------	--------------

10208	ACKERSON WAY	and	CHIMANGO WAY		\$17,500.00
	6232		Parallel	NE	\$3,500.00
	6233		Parallel	NW	\$7,000.00
	6231		Parallel	SE	\$7,000.00

Total Cost for Street:	GRANT AVE	\$0.00
-------------------------------	------------------	---------------

Intersection ID and Street Names:	Type:	Orientation:
10212 GRANT AVE and HOLETON RD		\$0.00
8130	No Sidewalk, Curb Ramp Not Required	NW \$0.00
8132	No Sidewalk, Curb Ramp Not Required	SE \$0.00
8131	No Sidewalk, Curb Ramp Not Required	SW \$0.00

Total Cost for Street:	CHANNING DR	\$21,000.00
-------------------------------	--------------------	--------------------

Intersection ID and Street Names:	Type:	Orientation:
10214 CHANNING DR and GEORGIA DR		\$21,000.00
9405	Parallel	NE \$7,000.00
9404	Parallel	NW \$7,000.00
9406	Parallel	SW \$7,000.00

Total Cost for Street:	HAYWARD DR	\$21,000.00
-------------------------------	-------------------	--------------------

Intersection ID and Street Names:	Type:	Orientation:
10215 HAYWARD DR and OAKBANK WAY		\$21,000.00
133337	Perpendicular	NE \$7,000.00
133338	Perpendicular	SE \$7,000.00
133339	Curb Ramp Required	SW \$7,000.00

Total Cost for Street:	ESPERANZA DR	\$0.00
-------------------------------	---------------------	---------------

Intersection ID and Street Names:	Type:	Orientation:
10216 ESPERANZA DR and LAS CRUCES WAY		\$0.00
15848	No Sidewalk, Curb Ramp Not Required	NE \$0.00
15849	No Sidewalk, Curb Ramp Not Required	SE \$0.00
15850	No Sidewalk, Curb Ramp Not Required	SW \$0.00

Total Cost for Street:	AURORA AVE	\$0.00
-------------------------------	-------------------	---------------

Intersection ID and Street Names:	Type:	Orientation:
10217 AURORA AVE and HELENA AVE		\$0.00
3848	No Sidewalk, Curb Ramp Not Required	E \$0.00
3847	No Sidewalk, Curb Ramp Not Required	N \$0.00
3846	No Sidewalk, Curb Ramp Not Required	W \$0.00

Total Cost for Street:	BOLTRES ST	\$21,000.00
-------------------------------	-------------------	--------------------

Intersection ID and Street Names:	Type:	Orientation:
-----------------------------------	-------	--------------

10218	BOLTRES ST	and	NOSTAW ST		\$21,000.00
	17721	Curb Ramp Required	NE		\$7,000.00
	17720	Curb Ramp Required	NW		\$7,000.00
	17722	Curb Ramp Required	SE		\$7,000.00

Total Cost for Street:	COTTONWOOD LN	\$7,500.00
-------------------------------	----------------------	-------------------

Intersection ID and Street Names:	Type:	Orientation:
-----------------------------------	-------	--------------

10220	COTTONWOOD LN	and	GAINSWOOD LN		
	30882	Driveway	E		

Total Cost for Street:	MARKSTON RD	\$7,500.00
-------------------------------	--------------------	-------------------

Intersection ID and Street Names:	Type:	Orientation:
-----------------------------------	-------	--------------

10221	MARKSTON RD	and	WYDA WAY		\$7,500.00
	1405	Parallel	NW		\$7,000.00
	1403	No Sidewalk, Curb Ramp Not Required	SE		\$0.00
	1404	Parallel	SW		\$500.00

Total Cost for Street:	GRASS VALLEY CT	\$28,000.00
-------------------------------	------------------------	--------------------

Intersection ID and Street Names:	Type:	Orientation:
-----------------------------------	-------	--------------

10223	GRASS VALLEY CT	and	SUNRISE WOODS WAY		\$28,000.00
	30846	Perpendicular	NE		\$7,000.00
	30845	Perpendicular	NW		\$7,000.00
	30847	Perpendicular	SE		\$7,000.00
	30844	Perpendicular	SW		\$7,000.00

Total Cost for Street:	IOWA AVE	\$21,000.00
-------------------------------	-----------------	--------------------

Intersection ID and Street Names:	Type:	Orientation:
-----------------------------------	-------	--------------

10224	IOWA AVE	and	VISTA AVE		\$21,000.00
	2334	Curb Ramp Required	NE		\$7,000.00
	2335	Curb Ramp Required	NW		\$7,000.00
	31223	Curb Ramp Required	SW		\$7,000.00

Total Cost for Street:	TAKEOFF CT	\$21,000.00
-------------------------------	-------------------	--------------------

Intersection ID and Street Names:	Type:	Orientation:
-----------------------------------	-------	--------------

10226	TAKEOFF CT	and	VOUGHT DR		\$21,000.00
	28101	Perpendicular	NE		\$7,000.00
	28102	Perpendicular	SE		\$7,000.00
	28103	Curb Ramp Required	SW		\$7,000.00

Total Cost for Street: LA MANCHA WAY			\$14,000.00
Intersection ID and Street Names:	Type:	Orientation:	
10228 LA MANCHA WAY and SAN BRISTOL CT			\$14,000.00
136646	Perpendicular	S	\$7,000.00
136647	Perpendicular	W	\$7,000.00
Total Cost for Street: 33RD AVE			\$14,000.00
Intersection ID and Street Names:	Type:	Orientation:	
10229 33RD AVE and 49TH ST			\$14,000.00
2388	Curb Ramp Required	NW	\$7,000.00
132945	Curb Ramp Required	SE	\$7,000.00
Total Cost for Street: MEANDERING WAY			\$21,000.00
Intersection ID and Street Names:	Type:	Orientation:	
10233 MEANDERING WAY and PALMERSON DR			\$21,000.00
6158	Parallel	NE	\$7,000.00
6157	Parallel	NW	\$7,000.00
6159	Parallel	SE	\$7,000.00
Total Cost for Street: FLORAL DR			\$21,000.00
Intersection ID and Street Names:	Type:	Orientation:	
10234 FLORAL DR and RIDLEY WAY			\$21,000.00
10995	Curb Ramp Required	NW	\$7,000.00
10994	Curb Ramp Required	SE	\$7,000.00
10993	Curb Ramp Required	SW	\$7,000.00
Total Cost for Street: MORSE AVE			\$0.00
Intersection ID and Street Names:	Type:	Orientation:	
10235 MORSE AVE and TAMALPAIS WAY			\$0.00
3967	No Sidewalk, Curb Ramp Not Required	NE	\$0.00
3968	No Sidewalk, Curb Ramp Not Required	NW	\$0.00
3970	No Sidewalk, Curb Ramp Not Required	SE	\$0.00
3969	No Sidewalk, Curb Ramp Not Required	SW	\$0.00
Total Cost for Street: LA JUNTA DR			\$21,000.00
Intersection ID and Street Names:	Type:	Orientation:	
10236 LA JUNTA DR and MARYE AVE			\$21,000.00

Sacramento County

Access Compliance Survey Report - Curb Ramps

Cost Summary

22107	Curb Ramp Required	NE	\$7,000.00
22106	Curb Ramp Required	NW	\$7,000.00
22105	Curb Ramp Required	SW	\$7,000.00

Total Cost for Street:	ALTA ARDEN EXPY	\$0.00
-------------------------------	------------------------	---------------

Intersection ID and Street Names:		Type:	Orientation:
10237	ALTA ARDEN EXPY and GLENDALE LN		\$0.00
4169	No Sidewalk, Curb Ramp Not Required	SE	\$0.00
4170	No Sidewalk, Curb Ramp Not Required	SW	\$0.00

Total Cost for Street:	MIAMI ST	\$21,000.00
-------------------------------	-----------------	--------------------

Intersection ID and Street Names:		Type:	Orientation:	
10239 MIAMI ST and WOODSON AVE				\$21,000.00
17441	Curb Ramp Required	NE		\$7,000.00
15267	Curb Ramp Required	NW		\$7,000.00
15266	Curb Ramp Required	S		\$7,000.00

Total Cost for Street:	BUTANO DR ANDRADE	
-------------------------------	--------------------------	--

Intersection ID and Street Names:			Type:	Orientation:
10240 BUTANO DR ANDRADE and EL CAMINO AVE				
133611		Driveway	S	

Total Cost for Street:	5TH AVE	\$0.00
-------------------------------	----------------	---------------

Intersection ID and Street Names:		Type:	Orientation:
10241 5TH AVE and L ST			\$0.00
23422	No Sidewalk, Curb Ramp Not Required	NE	\$0.00
23421	No Sidewalk, Curb Ramp Not Required	NW	\$0.00
23419	No Sidewalk, Curb Ramp Not Required	SE	\$0.00
23420	No Sidewalk, Curb Ramp Not Required	SW	\$0.00

Total Cost for Street:	BIRCHGLADE WAY	\$0.00
-------------------------------	-----------------------	---------------

Intersection ID and Street Names:		Type:	Orientation:
10242 BIRCHGLADE WAY and DALY AVE			\$0.00
12627	No Sidewalk, Curb Ramp Not Required	NW	\$0.00

Total Cost for Street:	TOLMAN LN	\$7,000.00
-------------------------------	------------------	-------------------

Intersection ID and Street Names:	Type:	Orientation:
10243 TOLMAN LN and WATT AVE		\$7,000.00

Sacramento County

Access Compliance Survey Report - Curb Ramps

Cost Summary

20229	No Sidewalk, Curb Ramp Not Required	NW	\$0.00
20228	Parallel	SW	\$7,000.00
Total Cost for Street: ANTHONY DR			\$21,000.00
Intersection ID and Street Names: Type: Orientation:			
10244 ANTHONY DR and KEATS CIR			\$21,000.00
32613	Curb Ramp Required	NE	\$7,000.00
32615	Curb Ramp Required	NW	\$7,000.00
32614	Curb Ramp Required	SE	\$7,000.00
Total Cost for Street: MCCLAREN DR			\$21,000.00
Intersection ID and Street Names: Type: Orientation:			
10245 MCCLAREN DR and SHELATO WAY			\$21,000.00
1034	Parallel	NE	\$7,000.00
1033	Parallel	NW	\$7,000.00
1035	Parallel	SW	\$7,000.00
Total Cost for Street: BELLSBRAE DR			\$21,000.00
Intersection ID and Street Names: Type: Orientation:			
10246 BELLSBRAE DR and HARTLEPOOL WAY			\$21,000.00
6363	Perpendicular	NW	\$7,000.00
6361	Curb Ramp Required	SE	\$7,000.00
6362	Perpendicular	SW	\$7,000.00
Total Cost for Street: BRYCE CANYON PL			\$28,000.00
Intersection ID and Street Names: Type: Orientation:			
10247 BRYCE CANYON PL and STANFORD OAK DR			\$28,000.00
135630	Perpendicular	NE	\$7,000.00
136890	Perpendicular	NW	\$7,000.00
135629	Perpendicular	SE	\$7,000.00
135628	Curb Ramp Required	SW	\$7,000.00
Total Cost for Street: BYRON RD			\$7,000.00
Intersection ID and Street Names: Type: Orientation:			
10248 BYRON RD and LAREDO RD			\$7,000.00
1522	Curb Ramp Required	SE	\$7,000.00
1523	No Sidewalk, Curb Ramp Not Required	SW	\$0.00

Total Cost for Street: DELL RD				\$0.00
Intersection ID and Street Names:		Type:	Orientation:	
10249 DELL RD and NOB HILL DR				\$0.00
4715	No Sidewalk, Curb Ramp Not Required	NW	\$0.00	
4713	No Sidewalk, Curb Ramp Not Required	SE	\$0.00	
4714	No Sidewalk, Curb Ramp Not Required	SW	\$0.00	
Total Cost for Street: COTTON CREEK CT				\$28,000.00
Intersection ID and Street Names:		Type:	Orientation:	
10250 COTTON CREEK CT andINDERKUM WAY				\$28,000.00
134345	Parallel	NE	\$7,000.00	
134348	Parallel	NW	\$7,000.00	
134346	Parallel	SE	\$7,000.00	
134347	Parallel	SW	\$7,000.00	
Total Cost for Street: ALMOND AVE				\$21,000.00
Intersection ID and Street Names:		Type:	Orientation:	
10255 ALMOND AVE and MANDORLA CIR				\$21,000.00
17976	Curb Ramp Required	NE	\$7,000.00	
17977	Parallel	NW	\$7,000.00	
17978	Parallel	SW	\$7,000.00	
Total Cost for Street: FINSBURY AVE				\$21,000.00
Intersection ID and Street Names:		Type:	Orientation:	
10256 FINSBURY AVE andHEMLOCK ST				\$21,000.00
15514	Curb Ramp Required	NE	\$7,000.00	
15515	Curb Ramp Required	SE	\$7,000.00	
15516	Curb Ramp Required	W	\$7,000.00	
Total Cost for Street: CASPIANE WAY				\$10,500.00
Intersection ID and Street Names:		Type:	Orientation:	
10257 CASPIANE WAY andTIBER DR				\$10,500.00
7296	Parallel	NE	\$7,000.00	
7297	Parallel	NW	\$3,000.00	
7298	Parallel	SW	\$500.00	

Total Cost for Street:	MIDDLEBURY WAY	\$28,000.00
-------------------------------	-----------------------	--------------------

Intersection ID and Street Names:	Type:	Orientation:	
10259 MIDDLEBURY WAY and WOOLWICH WAY			\$28,000.00
25100	Parallel	NE	\$7,000.00
25099	Parallel	NW	\$7,000.00
25101	Parallel	SE	\$7,000.00
25102	Parallel	SW	\$7,000.00

Total Cost for Street:	CERROMAR CIR	\$21,000.00
-------------------------------	---------------------	--------------------

Intersection ID and Street Names:	Type:	Orientation:	
10261 CERROMAR CIR and PECANWOOD WAY			\$21,000.00
18701	Curb Ramp Required	NE	\$7,000.00
18700	Curb Ramp Required	NW	\$7,000.00
18702	Curb Ramp Required	SE	\$7,000.00

Total Cost for Street:	BIRGIT WAY	\$14,000.00
-------------------------------	-------------------	--------------------

Intersection ID and Street Names:	Type:	Orientation:	
10262 BIRGIT WAY and EASTERN AVE			\$14,000.00
16216	Parallel	NW	\$7,000.00
16218	Curb Ramp Required	SE	\$7,000.00
16217	No Sidewalk, Curb Ramp Not Required	SW	\$0.00

Total Cost for Street:	PAJARO CT	\$21,000.00
-------------------------------	------------------	--------------------

Intersection ID and Street Names:	Type:	Orientation:	
10263 PAJARO CT and RODANTE WAY			\$21,000.00
273	Curb Ramp Required	NE	\$7,000.00
133062	Curb Ramp Required	NW	\$7,000.00
274	Curb Ramp Required	SE	\$7,000.00

Total Cost for Street:	GLADSTONE DR	\$0.00
-------------------------------	---------------------	---------------

Intersection ID and Street Names:	Type:	Orientation:	
10265 GLADSTONE DR and GREENHILLS RD			\$0.00
122	No Sidewalk, Curb Ramp Not Required	NW	\$0.00
121	No Sidewalk, Curb Ramp Not Required	SW	\$0.00

Total Cost for Street:	EISENHOWER DR	\$21,000.00
-------------------------------	----------------------	--------------------

Intersection ID and Street Names:	Type:	Orientation:	
-----------------------------------	-------	--------------	--

10266	EISENHOWER DR	and	FLORADORA DR		\$21,000.00
	9310		Curb Ramp Required	NE	\$7,000.00
	9309		Curb Ramp Required	NW	\$7,000.00
	9311		Parallel	SE	\$7,000.00

Total Cost for Street: TANGO ST					\$21,000.00
--	--	--	--	--	--------------------

Intersection ID and Street Names:	Type:	Orientation:
-----------------------------------	-------	--------------

10267	TANGO ST	and	TRUJILLO WAY		\$21,000.00
	7202		Curb Ramp Required	NW	\$7,000.00
	7200		Curb Ramp Required	SE	\$7,000.00
	7201		Curb Ramp Required	SW	\$7,000.00

Total Cost for Street: DEWEY DR					\$5,500.00
--	--	--	--	--	-------------------

Intersection ID and Street Names:	Type:	Orientation:
-----------------------------------	-------	--------------

10270	DEWEY DR	and	WILL ROGERS DR		\$5,500.00
	4336		Parallel	NE	\$3,500.00
	4333		Blended Transition	NNW	\$500.00
	4335		Parallel	NW	\$500.00
	4337		Parallel	SE	\$500.00
	4334		Blended Transition	WNW	\$500.00

Total Cost for Street: WRIGHT ST					\$0.00
---	--	--	--	--	---------------

Intersection ID and Street Names:	Type:	Orientation:
-----------------------------------	-------	--------------

10272	WRIGHT ST	and	WULFF LN		\$0.00
	1608		No Sidewalk, Curb Ramp Not Required	NE	\$0.00
	1609		No Sidewalk, Curb Ramp Not Required	SE	\$0.00

Total Cost for Street: OWENS WAY					\$14,000.00
---	--	--	--	--	--------------------

Intersection ID and Street Names:	Type:	Orientation:
-----------------------------------	-------	--------------

10273	OWENS WAY	and	WATT AVE		\$14,000.00
	134118		Parallel	NE	\$7,000.00
	134117		Parallel	SE	\$7,000.00

Total Cost for Street: ARDMORE RD					\$0.00
--	--	--	--	--	---------------

Intersection ID and Street Names:	Type:	Orientation:
-----------------------------------	-------	--------------

10275	ARDMORE RD	and	NAIFY ST		\$0.00
	18468		No Sidewalk, Curb Ramp Not Required	NE	\$0.00
	18469		No Sidewalk, Curb Ramp Not Required	SE	\$0.00
	18470		No Sidewalk, Curb Ramp Not Required	SW	\$0.00

Total Cost for Street: CURVED BRIDGE RD			\$14,000.00
Intersection ID and Street Names:	Type:	Orientation:	
10276 CURVED BRIDGE RD and OAK LN			\$14,000.00
23607	No Sidewalk, Curb Ramp Not Required	NE	\$0.00
23606	Parallel	SE	\$7,000.00
23605	Curb Ramp Required	SW	\$7,000.00

Total Cost for Street: JUAN WAY			\$10,500.00
Intersection ID and Street Names:	Type:	Orientation:	
10279 JUAN WAY and PALMYRA DR			\$10,500.00
11882	Parallel	NE	\$3,500.00
11881	Parallel	SE	\$3,500.00
11880	Parallel	SW	\$3,500.00

Total Cost for Street: ALPINE LAUREL WAY			\$21,000.00
Intersection ID and Street Names:	Type:	Orientation:	
10280 ALPINE LAUREL WAY and QUAIL SPRING WAY			\$21,000.00
34316	Parallel	NW	\$7,000.00
34318	Parallel	SE	\$7,000.00
34317	Parallel	SW	\$7,000.00

Total Cost for Street: OBERON AVE			\$14,000.00
Intersection ID and Street Names:	Type:	Orientation:	
10281 OBERON AVE and WALLABY WAY			\$14,000.00
7861	Curb Ramp Required	NE	\$7,000.00
7860	Curb Ramp Required	SE	\$7,000.00

Total Cost for Street: GRACEY WAY			\$21,000.00
Intersection ID and Street Names:	Type:	Orientation:	
10283 GRACEY WAY and NYODA WAY			\$21,000.00
15139	Perpendicular	NE	\$7,000.00
15138	Perpendicular	NW	\$7,000.00
15140	Curb Ramp Required	S	\$7,000.00

Total Cost for Street: BLUE OAK DR			\$14,000.00
Intersection ID and Street Names:	Type:	Orientation:	
10284 BLUE OAK DR and MONTIA CT			\$14,000.00

Sacramento County

Access Compliance Survey Report - Curb Ramps

Cost Summary

31348	Perpendicular	NE	\$7,000.00
31347	Perpendicular	NW	\$7,000.00
31349	No Sidewalk, Curb Ramp Not Required	SE	\$0.00

Total Cost for Street: INISHEER WAY**\$14,000.00**

Intersection ID and Street Names:	Type:	Orientation:	
10286 INISHEER WAY and TEVRIN WAY			\$14,000.00
26272	Curb Ramp Required	NE	\$7,000.00
26273	Perpendicular	SW	\$7,000.00

Total Cost for Street: FLANDERS WAY**\$21,000.00**

Intersection ID and Street Names:	Type:	Orientation:	
10287 FLANDERS WAY and SAINT DIXIER CT			\$21,000.00
135119	Curb Ramp Required	E	\$7,000.00
135118	Perpendicular	N	\$7,000.00
135117	Perpendicular	W	\$7,000.00

Total Cost for Street: ORPHEUM WAY**\$21,000.00**

Intersection ID and Street Names:	Type:	Orientation:	
10288 ORPHEUM WAY and WINJE DR			\$21,000.00
12894	Parallel	NW	\$7,000.00
12893	Parallel	SE	\$7,000.00
12892	Parallel	SW	\$7,000.00

Total Cost for Street: PECAN AVE**\$14,000.00**

Intersection ID and Street Names:	Type:	Orientation:	
10290 PECAN AVE and PECAN RANCH CT			\$14,000.00
18988	Perpendicular	NW	\$7,000.00
18986	No Sidewalk, Curb Ramp Not Required	SE	\$0.00
18987	Perpendicular	SW	\$7,000.00

Total Cost for Street: DURNESS WAY**\$21,000.00**

Intersection ID and Street Names:	Type:	Orientation:	
10291 DURNESS WAY and SKIPPEREEN WAY			\$21,000.00
31839	Perpendicular	NE	\$7,000.00
31840	Curb Ramp Required	NW	\$7,000.00
31838	Perpendicular	SE	\$7,000.00

Total Cost for Street: 23RD AVE			\$7,500.00
Intersection ID and Street Names:	Type:	Orientation:	
10292 23RD AVE and SISKIYOU AVE			\$7,500.00
743	Parallel	NE	\$500.00
742	Parallel	SE	\$3,500.00
744	Parallel	SW	\$3,500.00

Total Cost for Street: DUNSTER WAY			\$21,000.00
Intersection ID and Street Names:	Type:	Orientation:	
10294 DUNSTER WAY and RAMEL WAY			\$21,000.00
16486	Curb Ramp Required	NW	\$7,000.00
16484	Curb Ramp Required	SE	\$7,000.00
16485	Curb Ramp Required	SW	\$7,000.00

Total Cost for Street: Q ST			\$7,000.00
Intersection ID and Street Names:	Type:	Orientation:	
10295 Q ST and SHINGLE WOOD WAY			\$7,000.00
24773	No Sidewalk, Curb Ramp Not Required	NE	\$0.00
24772	Parallel	SE	\$7,000.00
24774	No Sidewalk, Curb Ramp Not Required	SW	\$0.00

Total Cost for Street: QUINTA CT			
Intersection ID and Street Names:	Type:	Orientation:	
10296 QUINTA CT and STOCKTON BLVD			
136904	Driveway	E	

Total Cost for Street: CAMEO CT			\$21,000.00
Intersection ID and Street Names:	Type:	Orientation:	
10299 CAMEO CT and RAMPART DR			\$21,000.00
4544	Curb Ramp Required	NE	\$7,000.00
4545	Curb Ramp Required	SE	\$7,000.00
4546	Curb Ramp Required	SW	\$7,000.00

Total Cost for Street: FAIR OAKS BLVD			\$0.00
Intersection ID and Street Names:	Type:	Orientation:	
10301 FAIR OAKS BLVD and POLLARD AVE			\$0.00
8584	Perpendicular	NE	\$0.00

Sacramento County

Access Compliance Survey Report - Curb Ramps

Cost Summary

8585	Perpendicular	SE	\$0.00
8586	No Sidewalk, Curb Ramp Not Required	SW	\$0.00
Total Cost for Street: LINCOLN AVE			\$21,000.00
Intersection ID and Street Names:		Type:	Orientation:
10303 LINCOLN AVE and SALMAAN DR			\$21,000.00
4459	Perpendicular	NE	\$7,000.00
4458	Perpendicular	NW	\$7,000.00
4457	Curb Ramp Required	SW	\$7,000.00
Total Cost for Street: MITCHELL ST			\$14,000.00
Intersection ID and Street Names:		Type:	Orientation:
10304 MITCHELL ST and OMALLEY AVE			\$14,000.00
24534	No Sidewalk, Curb Ramp Not Required	NE	\$0.00
24533	Curb Ramp Required	NW	\$7,000.00
24532	Curb Ramp Required	SW	\$7,000.00
Total Cost for Street: DOE TRAIL WAY			\$17,000.00
Intersection ID and Street Names:		Type:	Orientation:
10305 DOE TRAIL WAY and POKER LN			\$17,000.00
5107	Parallel	NE	\$7,000.00
5108	Parallel	NW	\$7,000.00
5106	Parallel	SE	\$3,000.00
Total Cost for Street: GARDEN CT			\$0.00
Intersection ID and Street Names:		Type:	Orientation:
10308 GARDEN CT and SHIRLEY AVE			\$0.00
4641	No Sidewalk, Curb Ramp Not Required	NW	\$0.00
4643	No Sidewalk, Curb Ramp Not Required	SE	\$0.00
4642	No Sidewalk, Curb Ramp Not Required	SW	\$0.00
Total Cost for Street: GOLDEN TREE WAY			\$21,000.00
Intersection ID and Street Names:		Type:	Orientation:
10310 GOLDEN TREE WAY and PHEASANT DOWN WAY			\$21,000.00
31699	Curb Ramp Required	NE	\$7,000.00
31698	Perpendicular	NW	\$7,000.00
31697	Perpendicular	SW	\$7,000.00

Total Cost for Street: CITRUS AVE			\$21,500.00
Intersection ID and Street Names:	Type:	Orientation:	
10312 CITRUS AVE and STACY AVE			\$21,500.00
136043	Parallel	NE	\$7,000.00
136046	Perpendicular	NW	\$7,000.00
136044	Parallel	SE	\$500.00
136045	Perpendicular	SW	\$7,000.00

Total Cost for Street: COOPER WAY			\$0.00
Intersection ID and Street Names:	Type:	Orientation:	
10314 COOPER WAY and HILDALE RD			\$0.00
1853	No Sidewalk, Curb Ramp Not Required	NW	\$0.00
1852	No Sidewalk, Curb Ramp Not Required	SW	\$0.00

Total Cost for Street: CAYMUS DR			\$21,000.00
Intersection ID and Street Names:	Type:	Orientation:	
10316 CAYMUS DR and PETITE SIRAH WAY			\$21,000.00
31591	Perpendicular	NW	\$7,000.00
31593	Curb Ramp Required	SE	\$7,000.00
31592	Perpendicular	SW	\$7,000.00

Total Cost for Street: PARKGATE WAY			\$21,000.00
Intersection ID and Street Names:	Type:	Orientation:	
10317 PARKGATE WAY and WHEATLAND DR			\$21,000.00
29988	Perpendicular	NE	\$7,000.00
29989	Perpendicular	NW	\$7,000.00
29990	Curb Ramp Required	SW	\$7,000.00

Total Cost for Street: ALIX PKWY			\$21,000.00
Intersection ID and Street Names:	Type:	Orientation:	
10319 ALIX PKWY and BOUTS PKWY			\$21,000.00
133063	Curb Ramp Required	NE	\$7,000.00
5056	Parallel	NW	\$7,000.00
5057	Parallel	SW	\$7,000.00

Total Cost for Street: LARSON AVE			\$20,500.00
Intersection ID and Street Names:	Type:	Orientation:	

10320	LARSON AVE	and	RAFFERTY AVE		\$20,500.00
	32499	Perpendicular		E	\$7,000.00
	32500	Perpendicular		N	\$6,500.00
	32498	Parallel		S	\$7,000.00

Total Cost for Street:	BURST CT	\$14,000.00
-------------------------------	-----------------	--------------------

Intersection ID and Street Names:	Type:	Orientation:
-----------------------------------	-------	--------------

10321	BURST CT	and	THUNDER WAY		\$14,000.00
	588	Perpendicular		NW	\$7,000.00
	589	Perpendicular		SW	\$7,000.00

Total Cost for Street:	DALTON WAY	\$21,000.00
-------------------------------	-------------------	--------------------

Intersection ID and Street Names:	Type:	Orientation:
-----------------------------------	-------	--------------

10323	DALTON WAY	and	LAKE NATOMA DR		\$21,000.00
	32056	Curb Ramp Required		NE	\$7,000.00
	32055	Curb Ramp Required		NW	\$7,000.00
	32057	Curb Ramp Required		SE	\$7,000.00

Total Cost for Street:	PITTSFIELD WAY	\$28,000.00
-------------------------------	-----------------------	--------------------

Intersection ID and Street Names:	Type:	Orientation:
-----------------------------------	-------	--------------

10324	PITTSFIELD WAY	and	ROSECLIFF CIR		\$28,000.00
	25185	Parallel		E	\$7,000.00
	25184	Parallel		N	\$7,000.00
	25182	Parallel		S	\$7,000.00
	25183	Parallel		W	\$7,000.00

Total Cost for Street:	LENHART RD	\$21,000.00
-------------------------------	-------------------	--------------------

Intersection ID and Street Names:	Type:	Orientation:
-----------------------------------	-------	--------------

10326	LENHART RD	and	ROESBORO CIR		\$21,000.00
	136091	Perpendicular		NE	\$7,000.00
	136092	Perpendicular		NW	\$7,000.00
	136093	Curb Ramp Required		SW	\$7,000.00

Total Cost for Street:	OXWOOD DR	\$21,000.00
-------------------------------	------------------	--------------------

Intersection ID and Street Names:	Type:	Orientation:
-----------------------------------	-------	--------------

10327	OXWOOD DR	and	ROSEPORT WAY		\$21,000.00
	22205	Parallel		NE	\$7,000.00
	22206	Parallel		NW	\$7,000.00
	22204	Parallel		SE	\$7,000.00

Total Cost for Street: CAREO DR			\$21,000.00
Intersection ID and Street Names:	Type:	Orientation:	
10329 CAREO DR and HIEMO WAY			\$21,000.00
5627	Parallel	NW	\$7,000.00
5628	Parallel	SE	\$7,000.00
5626	Parallel	SW	\$7,000.00

Total Cost for Street: MORSE AVE			\$0.00
Intersection ID and Street Names:	Type:	Orientation:	
10330 MORSE AVE and SUNVIEW AVE			\$0.00
3588	No Sidewalk, Curb Ramp Not Required	NE	\$0.00
3587	No Sidewalk, Curb Ramp Not Required	NW	\$0.00
3589	No Sidewalk, Curb Ramp Not Required	SE	\$0.00

Total Cost for Street: BRISENBURG WAY			\$21,000.00
Intersection ID and Street Names:	Type:	Orientation:	
10331 BRISENBURG WAY and MERANO WAY			\$21,000.00
20290	Parallel	NE	\$7,000.00
20291	Parallel	SE	\$7,000.00
20292	Parallel	SW	\$7,000.00

Total Cost for Street: CYCLAMEN WAY			\$21,000.00
Intersection ID and Street Names:	Type:	Orientation:	
10333 CYCLAMEN WAY and LAVELLE WAY			\$21,000.00
14148	Curb Ramp Required	NE	\$7,000.00
14147	Perpendicular	SE	\$7,000.00
14146	Perpendicular	SW	\$7,000.00

Total Cost for Street: LAWNWOOD DR			\$21,000.00
Intersection ID and Street Names:	Type:	Orientation:	
10334 LAWNWOOD DR and STAMPER WAY			\$21,000.00
8960	Curb Ramp Required	NE	\$7,000.00
8962	Curb Ramp Required	SE	\$7,000.00
8961	Curb Ramp Required	SW	\$7,000.00

Total Cost for Street: FRONTIER WAY			\$21,000.00
Intersection ID and Street Names:	Type:	Orientation:	

10335	FRONTIER WAY	and	RANCHERO WAY		\$21,000.00
	17146	Curb Ramp Required	NW		\$7,000.00
	17148	Curb Ramp Required	SE		\$7,000.00
	17147	Curb Ramp Required	SW		\$7,000.00

Total Cost for Street: PALMERSON DR					\$21,000.00
-------------------------------------	--	--	--	--	-------------

Intersection ID and Street Names:	Type:	Orientation:
-----------------------------------	-------	--------------

10336	PALMERSON DR	and	SWINDON WAY		\$21,000.00
	6394	Perpendicular	NE		\$7,000.00
	6396	Curb Ramp Required	NW		\$7,000.00
	6395	Perpendicular	SE		\$7,000.00

Total Cost for Street: LYNNE WAY					\$21,000.00
----------------------------------	--	--	--	--	-------------

Intersection ID and Street Names:	Type:	Orientation:
-----------------------------------	-------	--------------

10337	LYNNE WAY	and	THORNWOOD DR		\$21,000.00
	15449	Curb Ramp Required	NE		\$7,000.00
	15450	Curb Ramp Required	SE		\$7,000.00
	15454	Curb Ramp Required	W		\$7,000.00

Total Cost for Street: MELBURY WAY					\$21,000.00
------------------------------------	--	--	--	--	-------------

Intersection ID and Street Names:	Type:	Orientation:
-----------------------------------	-------	--------------

10339	MELBURY WAY	and	RAVENSWORTH WAY		\$21,000.00
	12659	Parallel	NE		\$7,000.00
	12658	Parallel	NW		\$7,000.00
	12660	Parallel	SE		\$7,000.00

Total Cost for Street: CARRIEBEE CT					\$21,000.00
-------------------------------------	--	--	--	--	-------------

Intersection ID and Street Names:	Type:	Orientation:
-----------------------------------	-------	--------------

10340	CARRIEBEE CT	and	YUCCA WAY		\$21,000.00
	7671	Curb Ramp Required	NW		\$7,000.00
	7672	Curb Ramp Required	SE		\$7,000.00
	7670	Curb Ramp Required	SW		\$7,000.00

Total Cost for Street: MAIN AVE					\$16,500.00
---------------------------------	--	--	--	--	-------------

Intersection ID and Street Names:	Type:	Orientation:
-----------------------------------	-------	--------------

10342	MAIN AVE	and	NEVINS WAY		\$16,500.00
	134084	Parallel	ENE		\$7,000.00
	134083	Parallel	ESE		\$2,500.00
	134085	Parallel	NNE		\$3,500.00

Sacramento County

Access Compliance Survey Report - Curb Ramps

Cost Summary

134081	No Sidewalk, Curb Ramp Not Required	NW	\$0.00
134082	Parallel	SSE	\$3,500.00
134080	No Sidewalk, Curb Ramp Not Required	SW	\$0.00

Total Cost for Street:	DIABLO DR	\$21,000.00
-------------------------------	------------------	--------------------

Intersection ID and Street Names:		Type:	Orientation:	
10343	DIABLO DR	and	FORESTWOOD DR	\$21,000.00
	13148	Parallel	NE	\$7,000.00
	13147	Curb Ramp Required	NW	\$7,000.00
	13149	Curb Ramp Required	SE	\$7,000.00

Total Cost for Street:	ALBERTVILLE WAY	\$21,000.00
-------------------------------	------------------------	--------------------

Intersection ID and Street Names:		Type:	Orientation:	
10344 ALBERTVILLE WAY and HELSINKI WAY				\$21,000.00
	6452	Parallel	NE	\$7,000.00
	6451	Parallel	NW	\$7,000.00
	6453	Parallel	SW	\$7,000.00

Total Cost for Street:	CREEK VALLEY CIR	\$28,000.00
-------------------------------	-------------------------	--------------------

Intersection ID and Street Names:		Type:	Orientation:	
10346 CREEK VALLEY CIR and	ROCK SPRING CT			\$28,000.00
	30745	Perpendicular	NE	\$7,000.00
	30742	Perpendicular	NW	\$7,000.00
	30744	Perpendicular	SE	\$7,000.00
	30743	Perpendicular	SW	\$7,000.00

Total Cost for Street:	CHANNING DR	\$13,500.00
-------------------------------	--------------------	--------------------

Intersection ID and Street Names:		Type:	Orientation:	
10348 CHANNING DR and THOMAS DR				\$13,500.00
	10979	Parallel	NE	\$3,500.00
	10980	Parallel	NW	\$3,500.00
	10978	Parallel	SE	\$3,000.00
	10977	Parallel	SW	\$3,500.00

Total Cost for Street:	SAN JUAN AVE	\$14,000.00
-------------------------------	---------------------	--------------------

Intersection ID and Street Names:		Type:	Orientation:	
10349	SAN JUAN AVE	and	TIERRA WAY	\$14,000.00
8314	Perpendicular		NE	\$7,000.00
8313	Perpendicular		SE	\$7,000.00

Total Cost for Street: LITTLE ACORN WAY			\$21,000.00
Intersection ID and Street Names:	Type:	Orientation:	
10351 LITTLE ACORN WAY and SILVER VIEW WAY			\$21,000.00
24954	Parallel	NW	\$7,000.00
24955	Curb Ramp Required	SE	\$7,000.00
24953	Parallel	SW	\$7,000.00
Total Cost for Street: DEDION CT			\$21,000.00
Intersection ID and Street Names:	Type:	Orientation:	
10352 DEDION CT and MARMON WAY			\$21,000.00
14883	Curb Ramp Required	NE	\$7,000.00
14882	Perpendicular	SE	\$7,000.00
14881	Perpendicular	SW	\$7,000.00
Total Cost for Street: BLUE LEDGE DR			\$21,000.00
Intersection ID and Street Names:	Type:	Orientation:	
10353 BLUE LEDGE DR and GOLD COUNTRY BLVD			\$21,000.00
22767	Perpendicular	N	\$7,000.00
22768	Curb Ramp Required	S	\$7,000.00
22766	Perpendicular	W	\$7,000.00
Total Cost for Street: LOMITA WAY			\$21,000.00
Intersection ID and Street Names:	Type:	Orientation:	
10354 LOMITA WAY and MIO CT			\$21,000.00
24686	Curb Ramp Required	NE	\$7,000.00
24685	Curb Ramp Required	NW	\$7,000.00
24687	Curb Ramp Required	SE	\$7,000.00
Total Cost for Street: ENTERPRISE DR			\$21,000.00
Intersection ID and Street Names:	Type:	Orientation:	
10357 ENTERPRISE DR and NORTHROP AVE			\$21,000.00
3939	Curb ramp required	NE	\$7,000.00
3938	Curb ramp required	NW	\$7,000.00
3940	Curb ramp required	SW	\$7,000.00
Total Cost for Street: AMY AVE			\$21,000.00
Intersection ID and Street Names:	Type:	Orientation:	

10358	AMY AVE	and	GRAY ST		\$21,000.00
	8505		Curb Ramp Required	NE	\$7,000.00
	8506		Curb Ramp Required	NW	\$7,000.00
	8504		Curb Ramp Required	SE	\$7,000.00

Total Cost for Street:	LA VINA WAY	\$21,000.00
-------------------------------	--------------------	--------------------

Intersection ID and Street Names:	Type:	Orientation:
-----------------------------------	-------	--------------

10359	LA VINA WAY	and	SOUTHLAND CT		\$21,000.00
	17274		Parallel	NW	\$7,000.00
	17276		Parallel	SE	\$7,000.00
	17275		Parallel	SW	\$7,000.00

Total Cost for Street:	BERRENDO DR	\$0.00
-------------------------------	--------------------	---------------

Intersection ID and Street Names:	Type:	Orientation:
-----------------------------------	-------	--------------

10361	BERRENDO DR	and	STEWART RD		\$0.00
	17017		No Sidewalk, Curb Ramp Not Required	NE	\$0.00
	17016		No Sidewalk, Curb Ramp Not Required	NW	\$0.00
	17018		No Sidewalk, Curb Ramp Not Required	SE	\$0.00
	17019		No Sidewalk, Curb Ramp Not Required	SW	\$0.00

Total Cost for Street:	DANRIDGE DR	\$14,000.00
-------------------------------	--------------------	--------------------

Intersection ID and Street Names:	Type:	Orientation:
-----------------------------------	-------	--------------

10362	DANRIDGE DR	and	FRENCH RD		\$14,000.00
	23281		Parallel	NE	\$7,000.00
	23282		Parallel	SE	\$7,000.00
	23280		No Sidewalk, Curb Ramp Not Required	W	\$0.00

Total Cost for Street:	48TH ST	\$10,500.00
-------------------------------	----------------	--------------------

Intersection ID and Street Names:	Type:	Orientation:
-----------------------------------	-------	--------------

10363	48TH ST	and	ROOSEVELT AVE		\$10,500.00
	985		Parallel	NE	\$3,000.00
	984		Parallel	NW	\$2,500.00
	982		Parallel	SE	\$2,500.00
	983		Parallel	SW	\$2,500.00

Total Cost for Street:	MAYHEW RD	\$11,500.00
-------------------------------	------------------	--------------------

Intersection ID and Street Names:	Type:	Orientation:
-----------------------------------	-------	--------------

10364	MAYHEW RD	and	MIRANDY DR		\$11,500.00
	12004		Parallel	NE	\$500.00

Sacramento County

Access Compliance Survey Report - Curb Ramps

Cost Summary

12003	Parallel	NW	\$500.00
12005	Parallel	SE	\$7,000.00
12002	Parallel	SW	\$3,500.00

Total Cost for Street:	OLD EUREKA WAY	\$21,000.00
-------------------------------	-----------------------	--------------------

Intersection ID and Street Names:	Type:	Orientation:	
10365 OLD EUREKA WAY and POINT ROCK WAY			\$21,000.00
22739	Parallel	E	\$3,500.00
22738	Parallel	N	\$3,500.00
22740	Parallel	S	\$7,000.00
22741	Parallel	W	\$7,000.00

Total Cost for Street:	DUET CT	\$4,500.00
-------------------------------	----------------	-------------------

Intersection ID and Street Names:	Type:	Orientation:	
10366 DUET CT and PAGEANT DR			\$4,500.00
9327	Parallel	NE	\$3,500.00
9326	Parallel	SE	\$500.00
9325	Parallel	SW	\$500.00

Total Cost for Street:	PARK ESTATES DR	\$7,000.00
-------------------------------	------------------------	-------------------

Intersection ID and Street Names:	Type:	Orientation:	
10367 PARK ESTATES DR and PARKWOOD DR			\$7,000.00
1692	Parallel	E	\$3,000.00
1691	Parallel	N	\$500.00
1693	Parallel	S	\$3,000.00
1690	Parallel	W	\$500.00

Total Cost for Street:	BLACK BIRCH CT	\$21,000.00
-------------------------------	-----------------------	--------------------

Intersection ID and Street Names:	Type:	Orientation:	
10368 BLACK BIRCH CT and LOHEIT WAY			\$21,000.00
14328	Parallel	NE	\$7,000.00
14329	Parallel	NW	\$7,000.00
14327	Curb Ramp Required	SE	\$7,000.00

Total Cost for Street:	EL CAMPO WAY	\$21,000.00
-------------------------------	---------------------	--------------------

Intersection ID and Street Names:	Type:	Orientation:	
10369 EL CAMPO WAY and MERAMONTE WAY			\$21,000.00
9476	Curb Ramp Required	NE	\$7,000.00
9475	Curb Ramp Required	NW	\$7,000.00

9477	Curb Ramp Required	SE	\$7,000.00
------	--------------------	----	------------

Total Cost for Street:	DEL PRADO WAY	\$21,000.00
-------------------------------	----------------------	--------------------

Intersection ID and Street Names:	Type:	Orientation:
-----------------------------------	-------	--------------

10370 DEL PRADO WAY and MONTE CASINO WAY		\$21,000.00
--	--	--------------------

9200	Curb Ramp Required	NE	\$7,000.00
------	--------------------	----	------------

9202	Curb Ramp Required	SE	\$7,000.00
------	--------------------	----	------------

9201	Curb Ramp Required	SW	\$7,000.00
------	--------------------	----	------------

Total Cost for Street:	CHAR AVE	\$21,000.00
-------------------------------	-----------------	--------------------

Intersection ID and Street Names:	Type:	Orientation:
-----------------------------------	-------	--------------

10373 CHAR AVE and DAHBOY WAY		\$21,000.00
---	--	--------------------

21847	Curb Ramp Required	NE	\$7,000.00
-------	--------------------	----	------------

21846	Curb Ramp Required	SE	\$7,000.00
-------	--------------------	----	------------

21845	Curb Ramp Required	SW	\$7,000.00
-------	--------------------	----	------------

Total Cost for Street:	DOMINION WAY	\$21,000.00
-------------------------------	---------------------	--------------------

Intersection ID and Street Names:	Type:	Orientation:
-----------------------------------	-------	--------------

10374 DOMINION WAY and MORTENSEN CT		\$21,000.00
---	--	--------------------

21428	Perpendicular	NE	\$7,000.00
-------	---------------	----	------------

21427	Curb Ramp Required	NW	\$7,000.00
-------	--------------------	----	------------

21429	Perpendicular	SE	\$7,000.00
-------	---------------	----	------------

Total Cost for Street:	JAMES WAY	\$4,000.00
-------------------------------	------------------	-------------------

Intersection ID and Street Names:	Type:	Orientation:
-----------------------------------	-------	--------------

10375 JAMES WAY and UNNAMED RD		\$4,000.00
--	--	-------------------

24467	Blended Transition	NE	\$500.00
-------	--------------------	----	----------

24466	Blended Transition	NW	\$3,500.00
-------	--------------------	----	------------

Total Cost for Street:	LA VIA WAY	\$17,000.00
-------------------------------	-------------------	--------------------

Intersection ID and Street Names:	Type:	Orientation:
-----------------------------------	-------	--------------

10376 LA VIA WAY and MEADOWBROOK RD		\$17,000.00
---	--	--------------------

3662	Parallel	NE	\$7,000.00
------	----------	----	------------

3663	Parallel	SE	\$7,000.00
------	----------	----	------------

3664	Parallel	SW	\$3,000.00
------	----------	----	------------

Total Cost for Street:	BOXWOOD HILLS PL	\$14,000.00
-------------------------------	-------------------------	--------------------

Intersection ID and Street Names:	Type:	Orientation:
-----------------------------------	-------	--------------

10377	BOXWOOD HILLS PL	and	BREWSTER MILL CIR		\$14,000.00
25926	Parallel		NE		\$7,000.00
25927	No Sidewalk, Curb Ramp Not Required		NW		\$0.00
25925	Parallel		SE		\$7,000.00

Total Cost for Street:	REDWATER DR				\$21,000.00
------------------------	-------------	--	--	--	-------------

Intersection ID and Street Names:	Type:		Orientation:		
-----------------------------------	-------	--	--------------	--	--

10378	REDWATER DR	and	SYCAMORE GLEN WAY		\$21,000.00
20264	Parallel		NE		\$7,000.00
20265	Parallel		NW		\$7,000.00
20266	Curb Ramp Required		SE		\$7,000.00

Total Cost for Street:	MARYAL DR				\$14,000.00
------------------------	-----------	--	--	--	-------------

Intersection ID and Street Names:	Type:		Orientation:		
-----------------------------------	-------	--	--------------	--	--

10379	MARYAL DR	and	VERNA WAY		\$14,000.00
16267	Curb Ramp Required		NE		\$7,000.00
16265	Parallel		NW		\$7,000.00
16266	No Sidewalk, Curb Ramp Not Required		SW		\$0.00

Total Cost for Street:	ALLEGHENY DR				\$8,500.00
------------------------	--------------	--	--	--	------------

Intersection ID and Street Names:	Type:		Orientation:		
-----------------------------------	-------	--	--------------	--	--

10380	ALLEGHENY DR	and	ELMIRA CIR		\$8,500.00
28709	Parallel		NE		\$7,000.00
28708	Parallel		NW		\$500.00
28707	Parallel		SE		\$500.00
28706	Parallel		SW		\$500.00

Total Cost for Street:	HEARTLAND DR				\$21,000.00
------------------------	--------------	--	--	--	-------------

Intersection ID and Street Names:	Type:		Orientation:		
-----------------------------------	-------	--	--------------	--	--

10381	HEARTLAND DR	and	PALMERSON DR		\$21,000.00
5333	Parallel		NW		\$7,000.00
5335	Parallel		SE		\$7,000.00
5334	Parallel		SW		\$7,000.00

Total Cost for Street:	POLO CROSSE AVE				\$0.00
------------------------	-----------------	--	--	--	--------

Intersection ID and Street Names:	Type:		Orientation:		
-----------------------------------	-------	--	--------------	--	--

10382	POLO CROSSE AVE	and	RELIANCE CT		\$0.00
23126	No Sidewalk, Curb Ramp Not Required		NE		\$0.00
23127	No Sidewalk, Curb Ramp Not Required		NW		\$0.00

23125

No Sidewalk, Curb Ramp Not Required

S

\$0.00

Total Cost for Street: ELKHORN BLVD**\$31,000.00**

Intersection ID and Street Names:

Type:

Orientation:

10383 ELKHORN BLVD and THOMAS DR**\$31,000.00**

11274

Curb Ramp Required

NE

\$7,000.00

11277

Curb Ramp Required

NW

\$7,000.00

11280

Curb Ramp Required

SE

\$7,000.00

11276

Curb Ramp Required

SW

\$7,000.00

11278

Pedestrian Pad Required

WSW

\$3,000.00

Total Cost for Street: BLUE BEECH CT**\$21,000.00**

Intersection ID and Street Names:

Type:

Orientation:

10384 BLUE BEECH CT and WHITE SPRUCE DR**\$21,000.00**

25919

Parallel

NW

\$7,000.00

25921

Parallel

SE

\$7,000.00

25920

Parallel

SW

\$7,000.00

Total Cost for Street: HOWE AVE**\$0.00**

Intersection ID and Street Names:

Type:

Orientation:

10385 HOWE AVE and JULIESSE AVE**\$0.00**

19335

No Sidewalk, Curb Ramp Not Required

NE

\$0.00

19336

No Sidewalk, Curb Ramp Not Required

SE

\$0.00

Total Cost for Street: ADDIE AVE**\$21,000.00**

Intersection ID and Street Names:

Type:

Orientation:

10387 ADDIE AVE and DIANA WAY**\$21,000.00**

11463

Parallel

NE

\$7,000.00

11464

Parallel

NW

\$7,000.00

11465

Parallel

SW

\$7,000.00

Total Cost for Street: 53RD AVE**\$2,000.00**

Intersection ID and Street Names:

Type:

Orientation:

10388 53RD AVE and CUNNINGHAM WAY**\$2,000.00**

8904

Parallel

NE

\$500.00

8901

Parallel

NW

\$500.00

8903

Parallel

SE

\$500.00

8902

Parallel

SW

\$500.00

Total Cost for Street: BRANDON WAY			\$21,000.00
Intersection ID and Street Names:	Type:	Orientation:	
10389 BRANDON WAY and MARWICK WAY			\$21,000.00
4937	Curb Ramp Required	E	\$7,000.00
4936	Curb Ramp Required	N	\$7,000.00
4938	Curb Ramp Required	S	\$7,000.00
Total Cost for Street: SAGEBRUSH WAY			\$28,000.00
Intersection ID and Street Names:	Type:	Orientation:	
10390 SAGEBRUSH WAY and TACOMIC DR			\$28,000.00
9917	Perpendicular	NE	\$7,000.00
9916	Perpendicular	NW	\$7,000.00
9918	Perpendicular	SE	\$7,000.00
9919	Perpendicular	SW	\$7,000.00
Total Cost for Street: ATWATER RD			\$14,000.00
Intersection ID and Street Names:	Type:	Orientation:	
10391 ATWATER RD and CODY WAY			\$14,000.00
17125	Curb Ramp Required	NE	\$7,000.00
17126	Curb Ramp Required	SE	\$7,000.00
17127	No Sidewalk, Curb Ramp Not Required	SW	\$0.00
Total Cost for Street: SHELL BEACH DR			\$16,000.00
Intersection ID and Street Names:	Type:	Orientation:	
10392 SHELL BEACH DR and TITAN DR			\$16,000.00
18320	Parallel	NE	\$2,500.00
18319	Perpendicular	NW	\$3,000.00
18321	Parallel	SE	\$7,000.00
18318	Parallel	SW	\$3,500.00
Total Cost for Street: ROUNDUP CT			\$21,000.00
Intersection ID and Street Names:	Type:	Orientation:	
10393 ROUNDUP CT and THUNDERHEAD CIR			\$21,000.00
29746	Perpendicular	NE	\$7,000.00
29747	Perpendicular	NW	\$7,000.00
29748	Curb Ramp Required	SW	\$7,000.00

Total Cost for Street: ARNOLD AVE				\$12,750.00
Intersection ID and Street Names:		Type:	Orientation:	
10394 ARNOLD AVE and DOGWOOD ST				\$12,750.00
24549	Perpendicular	NE	\$2,500.00	
24548	Parallel	NW	\$7,000.00	
24550	Blended Transition	SE	\$3,250.00	
Total Cost for Street: LINDA RIO DR				\$21,000.00
Intersection ID and Street Names:		Type:	Orientation:	
10395 LINDA RIO DR and LINDA RIO DR				\$21,000.00
7427	Parallel	NW	\$7,000.00	
7429	Curb Ramp Required	SE	\$7,000.00	
7428	Perpendicular	SW	\$7,000.00	
Total Cost for Street: DADE WAY				\$21,000.00
Intersection ID and Street Names:		Type:	Orientation:	
10396 DADE WAY and MELAVIC CT				\$21,000.00
2209	Parallel	NW	\$7,000.00	
2208	Parallel	SE	\$7,000.00	
2207	Parallel	SW	\$7,000.00	
Total Cost for Street: FAIR OAKS BLVD				
Intersection ID and Street Names:		Type:	Orientation:	
10397 FAIR OAKS BLVD and SIERRA LN				
1817	Driveway	S		
Total Cost for Street: MYRTLE AVE				
Intersection ID and Street Names:		Type:	Orientation:	
10398 MYRTLE AVE and TRICIA WAY YUCCA WAY ALY				
7662	Driveway	N		
Total Cost for Street: LAUREL DR				\$0.00
Intersection ID and Street Names:		Type:	Orientation:	
10399 LAUREL DR and LILAC LN				\$0.00
1823	No Sidewalk, Curb Ramp Not Required	E	\$0.00	
1824	No Sidewalk, Curb Ramp Not Required	S	\$0.00	

Total Cost for Street: 42ND AVE			\$21,000.00
--	--	--	--------------------

Intersection ID and Street Names:	Type:	Orientation:	
10400 42ND AVE and VISTA AVE			\$21,000.00
133064	Curb Ramp Required	NW	\$7,000.00
2303	Curb Ramp Required	SE	\$7,000.00
2302	Curb Ramp Required	SW	\$7,000.00

Total Cost for Street: BROCK DR			\$17,500.00
--	--	--	--------------------

Intersection ID and Street Names:	Type:	Orientation:	
10401 BROCK DR and THOMAS DR			\$17,500.00
11027	Parallel	NE	\$7,000.00
11026	Parallel	SE	\$3,500.00
11025	Parallel	SW	\$7,000.00

Total Cost for Street: BERGTHOLD WAY			\$21,000.00
---	--	--	--------------------

Intersection ID and Street Names:	Type:	Orientation:	
10402 BERGTHOLD WAY and CHEVALIER WAY			\$21,000.00
31162	Perpendicular	NE	\$7,000.00
31163	Perpendicular	NW	\$7,000.00
31164	Curb Ramp Required	SW	\$7,000.00

Total Cost for Street: MEANDERING WAY			\$22,000.00
--	--	--	--------------------

Intersection ID and Street Names:	Type:	Orientation:	
10403 MEANDERING WAY and ROCKY MEADOW WAY			\$22,000.00
5532	Parallel	NE	\$7,000.00
5530	Parallel	SE	\$7,000.00
5531	Parallel	SW	\$8,000.00

Total Cost for Street: SADDLE RIDGE WAY			\$21,000.00
--	--	--	--------------------

Intersection ID and Street Names:	Type:	Orientation:	
10405 SADDLE RIDGE WAY and SHADY HOLLOW WAY			\$21,000.00
28159	Perpendicular	E	\$7,000.00
28160	Curb Ramp Required	N	\$7,000.00
28158	Perpendicular	S	\$7,000.00

Total Cost for Street: TIMOTHY WAY			\$0.00
---	--	--	---------------

Intersection ID and Street Names:	Type:	Orientation:	
-----------------------------------	-------	--------------	--

10406	TIMOTHY WAY	and	UNNAMED RD		\$0.00
	135963	No Sidewalk, Curb Ramp Not Required	SE		\$0.00
	135962	No Sidewalk, Curb Ramp Not Required	SW		\$0.00

Total Cost for Street: EAGLE RIDGE WAY

Intersection ID and Street Names:	Type:	Orientation:
10407 EAGLE RIDGE WAY and UNNAMED RD		
13134	Driveway	S

Total Cost for Street: HAMILTON ST
\$14,000.00

Intersection ID and Street Names:	Type:	Orientation:
10409 HAMILTON ST and MALAY DR		\$14,000.00
14177	Perpendicular	NE \$7,000.00
14178	Perpendicular	SE \$7,000.00
14179	No Sidewalk, Curb Ramp Not Required	SW \$0.00

Total Cost for Street: HURLEY WAY
\$0.00

Intersection ID and Street Names:	Type:	Orientation:
10412 HURLEY WAY and JONAS AVE		\$0.00
2802	No Sidewalk, Curb Ramp Not Required	NE \$0.00
2801	No Sidewalk, Curb Ramp Not Required	NW \$0.00
2799	No Sidewalk, Curb Ramp Not Required	SE \$0.00
2800	No Sidewalk, Curb Ramp Not Required	SW \$0.00

Total Cost for Street: CASTLEWOOD DR
\$0.00

Intersection ID and Street Names:	Type:	Orientation:
10414 CASTLEWOOD DR and CHENU AVE		\$0.00
19295	No Sidewalk, Curb Ramp Not Required	NW \$0.00
19297	No Sidewalk, Curb Ramp Not Required	SE \$0.00
19296	No Sidewalk, Curb Ramp Not Required	SW \$0.00

Total Cost for Street: IONA WAY
\$16,500.00

Intersection ID and Street Names:		Type:	Orientation:
10416	IONA WAY and SUMMER SUNSET DR		\$16,500.00
	30793	Parallel	NE \$7,000.00
	30794	Parallel	NW \$7,000.00
	30795	Perpendicular	SE \$2,500.00

Total Cost for Street: LINENFOLD CT			\$21,000.00
Intersection ID and Street Names:	Type:	Orientation:	
10417 LINENFOLD CT and STRASBOURG WAY			\$21,000.00
14788	Perpendicular	NE	\$7,000.00
30541	Curb Ramp Required	NW	\$7,000.00
14789	Perpendicular	SE	\$7,000.00

Total Cost for Street: NUTHATCH CT			\$21,000.00
Intersection ID and Street Names:	Type:	Orientation:	
10418 NUTHATCH CT and SUNRISE EAST WAY			\$21,000.00
11945	Perpendicular	NE	\$7,000.00
11946	Perpendicular	NW	\$7,000.00
11944	Curb Ramp Required	SE	\$7,000.00

Total Cost for Street: CANARSIE AVE			\$21,000.00
Intersection ID and Street Names:	Type:	Orientation:	
10420 CANARSIE AVE and GLORI DAWN DR			\$21,000.00
17635	Perpendicular	NE	\$7,000.00
17634	Perpendicular	SE	\$7,000.00
17633	Curb Ramp Required	SW	\$7,000.00

Total Cost for Street: BOARDWALK WAY			\$21,000.00
Intersection ID and Street Names:	Type:	Orientation:	
10421 BOARDWALK WAY and WOODHAWK WAY			\$21,000.00
18258	Parallel	NE	\$7,000.00
18259	Parallel	SE	\$7,000.00
18260	Parallel	SW	\$7,000.00

Total Cost for Street: RIO BRAVO CIR			\$21,000.00
Intersection ID and Street Names:	Type:	Orientation:	
10422 RIO BRAVO CIR and WAUSAU WAY			\$21,000.00
7299	Perpendicular	NE	\$7,000.00
7301	Curb Ramp Required	NW	\$7,000.00
7300	Perpendicular	SE	\$7,000.00

Total Cost for Street: POUNDS AVE			\$21,000.00
Intersection ID and Street Names:	Type:	Orientation:	

10423	POUNDS AVE	and	WHITNOR CT			\$21,000.00
	15397		Curb Ramp Required		NE	\$7,000.00
	15398		Curb Ramp Required		NW	\$7,000.00
	15399		Curb Ramp Required		S	\$7,000.00

Total Cost for Street: COLOMA RD						\$13,500.00
--	--	--	--	--	--	--------------------

Intersection ID and Street Names:	Type:	Orientation:
-----------------------------------	-------	--------------

10424	COLOMA RD	and	SUNRISE BLVD			\$13,500.00
	134677		Island-Cut Through		NE	\$10,000.00
	134676		Parallel		NNE	\$3,500.00

Total Cost for Street: RIVER GLEN CT						\$0.00
--	--	--	--	--	--	---------------

Intersection ID and Street Names:	Type:	Orientation:
-----------------------------------	-------	--------------

10425	RIVER GLEN CT	and	RIVER OAK WAY			\$0.00
	19633		No Sidewalk, Curb Ramp Not Required		NE	\$0.00
	19632		No Sidewalk, Curb Ramp Not Required		NW	\$0.00
	19631		No Sidewalk, Curb Ramp Not Required		SE	\$0.00

Total Cost for Street: ACORN HILL CT						\$21,000.00
--	--	--	--	--	--	--------------------

Intersection ID and Street Names:	Type:	Orientation:
-----------------------------------	-------	--------------

10427	ACORN HILL CT	and	GINNY WAY			\$21,000.00
	23344		Parallel		NW	\$7,000.00
	23342		Parallel		SE	\$7,000.00
	23343		Parallel		SW	\$7,000.00

Total Cost for Street: OGDEN WAY						\$0.00
--	--	--	--	--	--	---------------

Intersection ID and Street Names:	Type:	Orientation:
-----------------------------------	-------	--------------

10428	OGDEN WAY	and	PARKWOOD DR			\$0.00
	136761		No Sidewalk, Curb Ramp Not Required		NE	\$0.00
	1668		No Sidewalk, Curb Ramp Not Required		NW	\$0.00
	1667		No Sidewalk, Curb Ramp Not Required		SW	\$0.00

Total Cost for Street: SHADY HOLLOW WAY						\$21,000.00
---	--	--	--	--	--	--------------------

Intersection ID and Street Names:	Type:	Orientation:
-----------------------------------	-------	--------------

10429	SHADY HOLLOW WAY	and	SUSAN HOLLOW CT			\$21,000.00
	28152		Perpendicular		NE	\$7,000.00
	28153		Perpendicular		SE	\$7,000.00
	28154		Curb Ramp Required		SW	\$7,000.00

Total Cost for Street: AGATE WAY			\$11,000.00
Intersection ID and Street Names:	Type:	Orientation:	
10430 AGATE WAY and FLAGSTONE ST			\$11,000.00
4242	Parallel	NE	\$500.00
4241	Parallel	NW	\$3,500.00
4243	Parallel	SE	\$7,000.00

Total Cost for Street: LAS ENCINITAS DR			\$0.00
Intersection ID and Street Names:	Type:	Orientation:	
10431 LAS ENCINITAS DR and WAWONA CIR			\$0.00
32749	No Sidewalk, Curb Ramp Not Required	E	\$0.00
32750	No Sidewalk, Curb Ramp Not Required	N	\$0.00
32751	No Sidewalk, Curb Ramp Not Required	S	\$0.00

Total Cost for Street: LAURINE WAY			\$7,000.00
Intersection ID and Street Names:	Type:	Orientation:	
10432 LAURINE WAY and SANTA MONICA AVE			\$7,000.00
2265	Curb Ramp Required	SE	\$7,000.00

Total Cost for Street: DIAMOND HEAD WAY			\$14,000.00
Intersection ID and Street Names:	Type:	Orientation:	
10433 DIAMOND HEAD WAY and WALNUT AVE			\$14,000.00
31246	No Sidewalk, Curb Ramp Not Required	NE	\$0.00
31248	Curb Ramp Required	SE	\$7,000.00
31247	Curb Ramp Required	SW	\$7,000.00

Total Cost for Street: CALIFORNIA AVE			\$14,000.00
Intersection ID and Street Names:	Type:	Orientation:	
10434 CALIFORNIA AVE and COLE AVE			\$14,000.00
8274	Curb Ramp Required	NE	\$7,000.00
8273	No Sidewalk, Curb Ramp Not Required	NW	\$0.00
8275	Curb Ramp Required	SE	\$7,000.00

Total Cost for Street: DRAKE CIR			\$7,000.00
Intersection ID and Street Names:	Type:	Orientation:	
10437 DRAKE CIR and MILLS RD			\$7,000.00
27435	No Sidewalk, Curb Ramp Not Required	NE	\$0.00

Sacramento County

Access Compliance Survey Report - Curb Ramps

Cost Summary

27433	Under Construction	SE	\$0.00
27434	Curb Ramp Required	SW	\$7,000.00
Total Cost for Street: 3RD PKWY			\$7,000.00
Intersection ID and Street Names: Type: Orientation:			
10441 3RD PKWY and 5TH PKWY			\$7,000.00
5899	Curb Ramp Required	SW	\$7,000.00
Total Cost for Street: GARFIELD AVE			\$37,000.00
Intersection ID and Street Names: Type: Orientation:			
10443 GARFIELD AVE and MADISON AVE			\$37,000.00
134218	Pedestrian Pad	ENE	\$13,000.00
21118	Parallel	ESE	\$3,500.00
21112	Parallel	NNE	\$3,500.00
21114	Parallel	NW	\$3,500.00
21117	Parallel	SSE	\$3,000.00
21115	Parallel	SSW	\$500.00
21116	Island-Cut Through	WSW	\$10,000.00
Total Cost for Street: 2ND ST			\$21,000.00
Intersection ID and Street Names: Type: Orientation:			
10444 2ND ST and SUNVIEW WAY			\$21,000.00
23499	Perpendicular	NE	\$7,000.00
23498	Curb Ramp Required	NW	\$7,000.00
23500	Perpendicular	SE	\$7,000.00
Total Cost for Street: SAKO CT			\$21,000.00
Intersection ID and Street Names: Type: Orientation:			
10445 SAKO CT and WEATHERBY WAY			\$21,000.00
9888	Perpendicular	NE	\$7,000.00
9889	Curb Ramp Required	NW	\$7,000.00
9887	Perpendicular	SE	\$7,000.00
Total Cost for Street: CATAMARAN DR			\$21,000.00
Intersection ID and Street Names: Type: Orientation:			
10447 CATAMARAN DR and SKOKIE PL			\$21,000.00
135634	Curb Ramp Required	NE	\$7,000.00
135635	Perpendicular	SE	\$7,000.00
135636	Perpendicular	SW	\$7,000.00

Total Cost for Street: STONEWOOD CT				\$0.00
Intersection ID and Street Names:		Type:	Orientation:	
10448 STONEWOOD CT and WOODBOROUGH WAY				\$0.00
13935	No Sidewalk, Curb Ramp Not Required	NE		\$0.00
13934	No Sidewalk, Curb Ramp Not Required	NW		\$0.00
13933	No Sidewalk, Curb Ramp Not Required	SW		\$0.00
Total Cost for Street: BRUNTON WAY				\$0.00
Intersection ID and Street Names:		Type:	Orientation:	
10449 BRUNTON WAY and LAREDO RD				\$0.00
1512	No Sidewalk, Curb Ramp Not Required	NW		\$0.00
1513	No Sidewalk, Curb Ramp Not Required	SW		\$0.00
Total Cost for Street: 66TH AVE				
Intersection ID and Street Names:		Type:	Orientation:	
10450 66TH AVE and UNNAMED RD				
133450	Driveway	N		
Total Cost for Street: COUNTRYFIELD DR				\$21,000.00
Intersection ID and Street Names:		Type:	Orientation:	
10451 COUNTRYFIELD DR and MALT CT				\$21,000.00
30638	Curb Ramp Required	NW		\$7,000.00
30637	Perpendicular	SE		\$7,000.00
30636	Perpendicular	SW		\$7,000.00
Total Cost for Street: LARCHMONT DR				\$28,000.00
Intersection ID and Street Names:		Type:	Orientation:	
10452 LARCHMONT DR and PAINTER WAY				\$28,000.00
11210	Curb Ramp Required	NE		\$7,000.00
11209	Curb Ramp Required	NW		\$7,000.00
11207	Parallel	SE		\$7,000.00
11208	Curb Ramp Required	SW		\$7,000.00
Total Cost for Street: PIPER GLEN WAY				\$17,500.00
Intersection ID and Street Names:		Type:	Orientation:	
10453 PIPER GLEN WAY and WINDFORD WAY				\$17,500.00
5448	Parallel	NE		\$3,500.00

Sacramento County

Access Compliance Survey Report - Curb Ramps

Cost Summary

5447	Parallel	NW	\$7,000.00
5449	Parallel	SE	\$7,000.00

Total Cost for Street:	EDISON AVE	\$14,000.00
-------------------------------	-------------------	--------------------

Intersection ID and Street Names:	Type:	Orientation:
-----------------------------------	-------	--------------

10454	EDISON AVE and PAYTON ST	\$14,000.00
--------------	--	--------------------

15196	Curb Ramp Required	NE	\$7,000.00
17365	Curb Ramp Required	NW	\$7,000.00
15197	No Sidewalk, Curb Ramp Not Required	S	\$0.00

Total Cost for Street:	MARCHESE CT	\$17,000.00
-------------------------------	--------------------	--------------------

Intersection ID and Street Names:	Type:	Orientation:
-----------------------------------	-------	--------------

10455	MARCHESE CT and PERSHING AVE	\$17,000.00
--------------	--	--------------------

18000	Curb Ramp Required	NE	\$7,000.00
18001	Parallel	SE	\$7,000.00
18002	Parallel	SW	\$3,000.00

Total Cost for Street:	GOLD BAR DR	\$21,000.00
-------------------------------	--------------------	--------------------

Intersection ID and Street Names:	Type:	Orientation:
-----------------------------------	-------	--------------

10457	GOLD BAR DR and GRANITE BAR WAY	\$21,000.00
--------------	---	--------------------

22804	Perpendicular	E	\$7,000.00
22803	Perpendicular	N	\$7,000.00
22805	Curb Ramp Required	W	\$7,000.00

Total Cost for Street:	HAYFORD WAY	
-------------------------------	--------------------	--

Intersection ID and Street Names:	Type:	Orientation:
-----------------------------------	-------	--------------

10458	HAYFORD WAY and WALERGA RD GREENHOLME DR	
--------------	--	--

9620	Driveway	W	
------	----------	---	--

Total Cost for Street:	MENDOTA WAY	\$7,000.00
-------------------------------	--------------------	-------------------

Intersection ID and Street Names:	Type:	Orientation:
-----------------------------------	-------	--------------

10461	MENDOTA WAY and MOORE WAY	\$7,000.00
--------------	---	-------------------

16993	No Sidewalk, Curb Ramp Not Required	NW	\$0.00
16991	No Sidewalk, Curb Ramp Not Required	SE	\$0.00
16992	Parallel	SW	\$7,000.00

Total Cost for Street:	CEDARIDGE WAY	\$21,000.00
-------------------------------	----------------------	--------------------

Intersection ID and Street Names:	Type:	Orientation:
-----------------------------------	-------	--------------

10462	CEDARIDGE WAY and RAWHIDE WAY			\$21,000.00
	7040	Parallel	NE	\$7,000.00
	7039	Parallel	NW	\$7,000.00
	7041	Curb Ramp Required	SW	\$7,000.00

Total Cost for Street:	COSMOS AVE	\$0.00
-------------------------------	-------------------	---------------

Intersection ID and Street Names:	Type:	Orientation:
-----------------------------------	-------	--------------

10464	COSMOS AVE and CROCKER RD			\$0.00
	357	No Sidewalk, Curb Ramp Not Required	NE	\$0.00
	356	No Sidewalk, Curb Ramp Not Required	SE	\$0.00

Total Cost for Street:	HAZEL AVE	\$21,000.00
-------------------------------	------------------	--------------------

Intersection ID and Street Names:	Type:	Orientation:
-----------------------------------	-------	--------------

10465	HAZEL AVE and KONA WAY			\$21,000.00
	17620	Curb Ramp Required	NE	\$7,000.00
	17619	Perpendicular	NW	\$7,000.00
	17618	Perpendicular	SW	\$7,000.00

Total Cost for Street:	BLUE OAK DR	\$21,000.00
-------------------------------	--------------------	--------------------

Intersection ID and Street Names:	Type:	Orientation:
-----------------------------------	-------	--------------

10466	BLUE OAK DR and BLUET CT			\$21,000.00
	31562	Perpendicular	E	\$7,000.00
	31561	No Sidewalk, Curb Ramp Not Required	N	\$0.00
	31563	Perpendicular	S	\$7,000.00
	31560	Perpendicular	W	\$7,000.00

Total Cost for Street:	BREVARD DR	\$21,000.00
-------------------------------	-------------------	--------------------

Intersection ID and Street Names:	Type:	Orientation:
-----------------------------------	-------	--------------

10470	BREVARD DR and JOHANNISBERG WAY			\$21,000.00
	31790	Curb Ramp Required	N	\$7,000.00
	31789	Perpendicular	SE	\$7,000.00
	31788	Perpendicular	SW	\$7,000.00

Total Cost for Street:	GOLD COUNTRY BLVD	\$14,000.00
-------------------------------	--------------------------	--------------------

Intersection ID and Street Names:	Type:	Orientation:
-----------------------------------	-------	--------------

10473	GOLD COUNTRY BLVD and GOLD POINTE LN			\$14,000.00
	136536	Parallel	NW	\$3,500.00
	136534	Curb Ramp Required	SE	\$7,000.00
	136535	Parallel	SW	\$3,500.00

Total Cost for Street:	CRESTSHIRE CIR	\$21,000.00
-------------------------------	-----------------------	--------------------

Intersection ID and Street Names:	Type:	Orientation:	
10474 CRESTSHIRE CIR and WIGWAM DR			\$21,000.00
18717	Perpendicular	NE	\$7,000.00
18716	Perpendicular	NW	\$7,000.00
18715	Curb Ramp Required	SW	\$7,000.00

Total Cost for Street:	TANGERINE AVE	\$14,000.00
-------------------------------	----------------------	--------------------

Intersection ID and Street Names:	Type:	Orientation:	
10476 TANGERINE AVE and TELFER WAY			\$14,000.00
6016	Parallel	NE	\$7,000.00
6019	Parallel	NW	\$7,000.00

Total Cost for Street:	SMITHFIELD WAY	\$21,000.00
-------------------------------	-----------------------	--------------------

Intersection ID and Street Names:	Type:	Orientation:	
10478 SMITHFIELD WAY and WILDROSE WAY			\$21,000.00
22509	Perpendicular	NE	\$7,000.00
22508	Perpendicular	NW	\$7,000.00
22507	Curb Ramp Required	SW	\$7,000.00

Total Cost for Street:	MONDEGO WAY	\$21,000.00
-------------------------------	--------------------	--------------------

Intersection ID and Street Names:	Type:	Orientation:	
10480 MONDEGO WAY and TONDELA WAY			\$21,000.00
32647	Curb Ramp Required	NE	\$7,000.00
32649	Curb Ramp Required	NW	\$7,000.00
32648	Curb Ramp Required	SE	\$7,000.00

Total Cost for Street:	68TH AVE	\$14,000.00
-------------------------------	-----------------	--------------------

Intersection ID and Street Names:	Type:	Orientation:	
10481 68TH AVE and POWER INN RD			\$14,000.00
9066	Perpendicular	NW	\$7,000.00
9064	Driveway	SE	
9065	Perpendicular	SW	\$7,000.00

Total Cost for Street:	CENTER PKWY	\$14,000.00
-------------------------------	--------------------	--------------------

Intersection ID and Street Names:	Type:	Orientation:	
10482 CENTER PKWY and J PKWY			\$14,000.00

Sacramento County

Access Compliance Survey Report - Curb Ramps

Cost Summary

3380	Parallel	NE	\$7,000.00
3381	Parallel	SE	\$7,000.00
3382	No Sidewalk, Curb Ramp Not Required	SW	\$0.00

Total Cost for Street:	MILLS RD	\$0.00
-------------------------------	-----------------	---------------

Intersection ID and Street Names:		Type:	Orientation:
10484 MILLS RD and SIERRA BLVD			\$0.00
386	No Sidewalk, Curb Ramp Not Required	E	\$0.00
387	No Sidewalk, Curb Ramp Not Required	S	\$0.00

Total Cost for Street:	BELCAMP ST	\$21,000.00
-------------------------------	-------------------	--------------------

Intersection ID and Street Names:		Type:	Orientation:
10485 BELCAMP ST and HERRING AVE			\$21,000.00
21779	Curb Ramp Required	NW	\$7,000.00
21777	Parallel	SE	\$7,000.00
21778	Curb Ramp Required	SW	\$7,000.00

Total Cost for Street:	EL CAMINO AVE	\$20,500.00
-------------------------------	----------------------	--------------------

Intersection ID and Street Names:		Type:	Orientation:
10486 EL CAMINO AVE and PENNLAND DR			\$20,500.00
133184	Curb Ramp Required	NW	\$7,000.00
1737	Perpendicular	SE	\$6,500.00
1738	Parallel	SW	\$7,000.00

Total Cost for Street:	PEBBLE FIELD WAY	\$21,000.00
-------------------------------	-------------------------	--------------------

Intersection ID and Street Names:		Type:	Orientation:
10487	PEBBLE FIELD WAY and PEBBLE FIELD WAY		\$21,000.00
15013	Parallel	NE	\$7,000.00
15014	Parallel	NW	\$7,000.00
15012	Parallel	SE	\$7,000.00

Total Cost for Street:	ELM AVE	\$0.00
-------------------------------	----------------	---------------

Intersection ID and Street Names:		Type:	Orientation:
10488 ELM AVE and KON TIKI DR			\$0.00
29798	No Sidewalk, Curb Ramp Not Required	NE	\$0.00
29797	No Sidewalk, Curb Ramp Not Required	SE	\$0.00
29796	No Sidewalk, Curb Ramp Not Required	SW	\$0.00

Total Cost for Street: POWER INN RD			\$27,500.00
Intersection ID and Street Names:	Type:	Orientation:	
10490 POWER INN RD and SCOTTSDALE DR			\$27,500.00
9034	Perpendicular	NE	\$7,000.00
9033	Parallel	NW	\$7,000.00
9035	Perpendicular	SE	\$6,500.00
9032	Parallel	SW	\$7,000.00

Total Cost for Street: CHATTANOOGA CT			\$21,000.00
Intersection ID and Street Names:	Type:	Orientation:	
10492 CHATTANOOGA CT and PULLMAN DR			\$21,000.00
12058	Parallel	NW	\$7,000.00
12056	Parallel	SE	\$7,000.00
12057	Parallel	SW	\$7,000.00

Total Cost for Street: BLACK BEAR DR			\$5,500.00
Intersection ID and Street Names:	Type:	Orientation:	
10493 BLACK BEAR DR and LITTLE ROCK DR			\$5,500.00
12447	Parallel	NE	\$2,500.00
12448	Parallel	NW	\$2,500.00
12446	Parallel	SE	\$500.00

Total Cost for Street: 35TH AVE			\$14,000.00
Intersection ID and Street Names:	Type:	Orientation:	
10494 35TH AVE and 41ST ST			\$14,000.00
132934	Curb Ramp Required	NW	\$7,000.00
2144	Perpendicular	SE	\$7,000.00

Total Cost for Street: BUNKER CT			\$21,000.00
Intersection ID and Street Names:	Type:	Orientation:	
10496 BUNKER CT and WEDGE CIR			\$21,000.00
11894	Curb Ramp Required	E	\$7,000.00
11893	Curb Ramp Required	N	\$7,000.00
11895	Curb Ramp Required	W	\$7,000.00

Total Cost for Street: CENTRAL AVE			\$1,000.00
Intersection ID and Street Names:	Type:	Orientation:	

10498	CENTRAL AVE	and	KENNETH AVE		\$1,000.00
22002	No Sidewalk, Curb Ramp Not Required		NE		\$0.00
22003	Parallel		NW		\$500.00
22001	Parallel		SE		\$500.00
22004	No Sidewalk, Curb Ramp Not Required		SW		\$0.00

Total Cost for Street: IONA WAY				\$21,000.00
---------------------------------	--	--	--	-------------

Intersection ID and Street Names:	Type:	Orientation:
-----------------------------------	-------	--------------

10499	IONA WAY	and	LEILANI CT		\$21,000.00
30796	Parallel		NE		\$7,000.00
30798	Curb Ramp Required		NW		\$7,000.00
30797	Parallel		SE		\$7,000.00

Total Cost for Street: POUNDS AVE				\$21,000.00
-----------------------------------	--	--	--	-------------

Intersection ID and Street Names:	Type:	Orientation:
-----------------------------------	-------	--------------

10500	POUNDS AVE	and	VON BAUER WAY		\$21,000.00
15390	Curb Ramp Required		NE		\$7,000.00
15391	Curb Ramp Required		NW		\$7,000.00
15392	Curb Ramp Required		S		\$7,000.00

Total Cost for Street: BETTINA WAY				\$21,000.00
------------------------------------	--	--	--	-------------

Intersection ID and Street Names:	Type:	Orientation:
-----------------------------------	-------	--------------

10501	BETTINA WAY	and	SUNGOLD WAY		\$21,000.00
7479	Perpendicular		NE		\$7,000.00
7478	Curb Ramp Required		NW		\$7,000.00
7480	Perpendicular		SE		\$7,000.00

Total Cost for Street: GASTMAN WAY				\$14,000.00
------------------------------------	--	--	--	-------------

Intersection ID and Street Names:	Type:	Orientation:
-----------------------------------	-------	--------------

10502	GASTMAN WAY	and	OLYMPIC WAY		\$14,000.00
8557	Curb Ramp Required		NW		\$7,000.00
8555	No Sidewalk, Curb Ramp Not Required		SE		\$0.00
8556	Parallel		SW		\$7,000.00

Total Cost for Street: MILLICENT CT				\$4,000.00
-------------------------------------	--	--	--	------------

Intersection ID and Street Names:	Type:	Orientation:
-----------------------------------	-------	--------------

10504	MILLICENT CT	and	SAN JUAN AVE		\$4,000.00
8349	No Sidewalk, Curb Ramp Not Required		NW		\$0.00
8347	Parallel		SE		\$3,500.00

8348	Parallel	SW	\$500.00
------	----------	----	----------

Total Cost for Street:	ILLINOIS AVE	\$21,000.00
-------------------------------	---------------------	--------------------

Intersection ID and Street Names:	Type:	Orientation:
-----------------------------------	-------	--------------

10505 ILLINOIS AVE and SOTHEBY CT			\$21,000.00
13738	Perpendicular	NE	\$7,000.00
13737	Perpendicular	SE	\$7,000.00
13736	Curb Ramp Required	SW	\$7,000.00

Total Cost for Street:	BEAULIEU WAY	\$21,000.00
-------------------------------	---------------------	--------------------

Intersection ID and Street Names:	Type:	Orientation:
-----------------------------------	-------	--------------

10506 BEAULIEU WAY and STAGS LEAP CT			\$21,000.00
31774	Curb Ramp Required	NW	\$7,000.00
31773	Perpendicular	SE	\$7,000.00
31772	Perpendicular	SW	\$7,000.00

Total Cost for Street:	BEECH AVE	\$0.00
-------------------------------	------------------	---------------

Intersection ID and Street Names:	Type:	Orientation:
-----------------------------------	-------	--------------

10508 BEECH AVE and COUNTRY VISTA LN			\$0.00
29791	No Sidewalk, Curb Ramp Not Required	NE	\$0.00
29789	No Sidewalk, Curb Ramp Not Required	NW	\$0.00
29790	No Sidewalk, Curb Ramp Not Required	SW	\$0.00

Total Cost for Street:	42ND AVE	\$28,000.00
-------------------------------	-----------------	--------------------

Intersection ID and Street Names:	Type:	Orientation:
-----------------------------------	-------	--------------

10513 42ND AVE and LAURINE WAY			\$28,000.00
2282	Curb Ramp Required	NE	\$7,000.00
2285	Parallel	NW	\$7,000.00
2283	Curb Ramp Required	SE	\$7,000.00
2284	Curb Ramp Required	SW	\$7,000.00

Total Cost for Street:	CANTEL WAY	\$21,000.00
-------------------------------	-------------------	--------------------

Intersection ID and Street Names:	Type:	Orientation:
-----------------------------------	-------	--------------

10515 CANTEL WAY and CUMMINGS WAY			\$21,000.00
11310	Curb Ramp Required	NE	\$7,000.00
11309	Curb Ramp Required	NW	\$7,000.00
11311	Curb Ramp Required	SW	\$7,000.00

Total Cost for Street: 39TH AVE			\$21,000.00
Intersection ID and Street Names:	Type:	Orientation:	
10516 39TH AVE and VISTA AVE			\$21,000.00
2320	Curb Ramp Required	NW	\$7,000.00
132956	Curb Ramp Required	SE	\$7,000.00
2319	Curb Ramp Required	SW	\$7,000.00
Total Cost for Street: OLD DAIRY DR			\$21,000.00
Intersection ID and Street Names:	Type:	Orientation:	
10517 OLD DAIRY DR and PALMERSON DR			\$21,000.00
6085	Parallel	NW	\$7,000.00
6083	Curb Ramp Required	SE	\$7,000.00
6084	Perpendicular	SW	\$7,000.00
Total Cost for Street: POPE AVE			\$17,500.00
Intersection ID and Street Names:	Type:	Orientation:	
10518 POPE AVE and WATT AVE			\$17,500.00
19262	Parallel	NW	\$7,000.00
19264	Curb Ramp Required	SE	\$7,000.00
19263	Parallel	SW	\$3,500.00
Total Cost for Street: MOONBEAM DR			\$21,000.00
Intersection ID and Street Names:	Type:	Orientation:	
10519 MOONBEAM DR and STARDUST WAY			\$21,000.00
12029	Parallel	NW	\$7,000.00
12030	Parallel	SE	\$7,000.00
12028	Parallel	SW	\$7,000.00
Total Cost for Street: CASTLETON CIR			\$24,500.00
Intersection ID and Street Names:	Type:	Orientation:	
10522 CASTLETON CIR and EXCELSIOR RD			\$24,500.00
25105	Parallel	E	\$7,000.00
25106	Parallel	N	\$3,500.00
25104	Parallel	S	\$7,000.00
25103	Parallel	W	\$7,000.00

Total Cost for Street: 42ND ST ODEA DR ALY			
Intersection ID and Street Names:	Type:	Orientation:	
10523 42ND ST ODEA DR ALY and APOSTOLO CIR			
136257	Driveway	S	
Total Cost for Street: CLAIR DR \$7,000.00			
Intersection ID and Street Names:	Type:	Orientation:	
10524 CLAIR DR and CONTINENTAL WAY			\$7,000.00
133676	Curb Ramp Required	N	\$7,000.00
136797	No Sidewalk, Curb Ramp Not Required	S	\$0.00
136796	No Sidewalk, Curb Ramp Not Required	SW	\$0.00
Total Cost for Street: CEDAR MEADOW DR \$21,000.00			
Intersection ID and Street Names:	Type:	Orientation:	
10525 CEDAR MEADOW DR and DISCOVERY BAY CT			\$21,000.00
135079	Curb Ramp Required	NE	\$7,000.00
135080	Perpendicular	SE	\$7,000.00
135081	Perpendicular	SW	\$7,000.00
Total Cost for Street: HEINLEIN WAY \$21,000.00			
Intersection ID and Street Names:	Type:	Orientation:	
10527 HEINLEIN WAY and NIVEN CT			\$21,000.00
34178	Parallel	N	\$7,000.00
34179	Parallel	SE	\$7,000.00
34180	Parallel	SW	\$7,000.00
Total Cost for Street: PABLO DR \$21,000.00			
Intersection ID and Street Names:	Type:	Orientation:	
10528 PABLO DR and SPREADING OAK CT			\$21,000.00
14412	Perpendicular	NW	\$7,000.00
14410	Curb Ramp Required	SE	\$7,000.00
14411	Perpendicular	SW	\$7,000.00
Total Cost for Street: GARDEN GROVE CT \$14,000.00			
Intersection ID and Street Names:	Type:	Orientation:	
10529 GARDEN GROVE CT and TIERRA VISTA WAY			\$14,000.00
18195	Parallel	NE	\$3,500.00

Sacramento County

Access Compliance Survey Report - Curb Ramps

Cost Summary

18194	Parallel	NW	\$7,000.00
18193	Parallel	SW	\$3,500.00
Total Cost for Street: FILAREE WAY			\$21,000.00
Intersection ID and Street Names:		Type:	Orientation:
10532 FILAREE WAY and SAGEBRUSH WAY			\$21,000.00
9905	Perpendicular	NE	\$7,000.00
9906	Curb Ramp Required	NW	\$7,000.00
9904	Perpendicular	SE	\$7,000.00
Total Cost for Street: LAS CRUCES WAY			\$7,000.00
Intersection ID and Street Names:		Type:	Orientation:
10533 LAS CRUCES WAY and VALMONTE DR			\$7,000.00
15917	No Sidewalk, Curb Ramp Not Required	NE	\$0.00
15916	No Sidewalk, Curb Ramp Not Required	NW	\$0.00
15918	Curb Ramp Required	SE	\$7,000.00
Total Cost for Street: PIXEL LN			
Intersection ID and Street Names:		Type:	Orientation:
10536 PIXEL LN and W 2ND ST			
24986	Driveway	W	
Total Cost for Street: ARLYN WAY			\$0.00
Intersection ID and Street Names:		Type:	Orientation:
10537 ARLYN WAY and LA FIELD DR			\$0.00
4880	No Sidewalk, Curb Ramp Not Required	E	\$0.00
4879	No Sidewalk, Curb Ramp Not Required	S	\$0.00
4878	No Sidewalk, Curb Ramp Not Required	W	\$0.00
Total Cost for Street: COLLEGE OAK DR			
Intersection ID and Street Names:		Type:	Orientation:
10538 COLLEGE OAK DR and UNNAMED RD			
21332	Driveway	E	
Total Cost for Street: AMRITA CT			\$21,000.00
Intersection ID and Street Names:		Type:	Orientation:
10541 AMRITA CT and OLANDER WAY			\$21,000.00
31119	Curb Ramp Required	NE	\$7,000.00

Sacramento County

Access Compliance Survey Report - Curb Ramps

Cost Summary

31118	Perpendicular	SE	\$7,000.00
31117	Perpendicular	SW	\$7,000.00
Total Cost for Street: HACKBERRY LN			\$0.00
Intersection ID and Street Names: Type: Orientation:			
10543 HACKBERRY LN and PALM AVE			\$0.00
135130	No Sidewalk, Curb Ramp Not Required	NW	\$0.00
135132	No Sidewalk, Curb Ramp Not Required	SE	\$0.00
135131	No Sidewalk, Curb Ramp Not Required	SW	\$0.00
Total Cost for Street: TEMPLETON DR			\$21,000.00
Intersection ID and Street Names: Type: Orientation:			
10544 TEMPLETON DR and WILDOMAR WAY			\$21,000.00
4943	Curb Ramp Required	NE	\$7,000.00
4944	Curb Ramp Required	NW	\$7,000.00
4942	Curb Ramp Required	SE	\$7,000.00
Total Cost for Street: GINA CT			\$21,000.00
Intersection ID and Street Names: Type: Orientation:			
10545 GINA CT and MARIETTA WAY			\$21,000.00
133122	Curb Ramp Required	NE	\$7,000.00
17565	Curb Ramp Required	SE	\$7,000.00
17564	Curb Ramp Required	W	\$7,000.00
Total Cost for Street: BOYLSTON CT			\$21,000.00
Intersection ID and Street Names: Type: Orientation:			
10546 BOYLSTON CT and MCDERMOTT DR			\$21,000.00
14529	Perpendicular	NW	\$7,000.00
14530	Perpendicular	SE	\$7,000.00
14531	Curb Ramp Required	SW	\$7,000.00
Total Cost for Street: GARBO WAY			\$21,000.00
Intersection ID and Street Names: Type: Orientation:			
10548 GARBO WAY and ORPHEUM WAY			\$21,000.00
12886	Perpendicular	NW	\$7,000.00
12888	Curb Ramp Required	SE	\$7,000.00
12887	Perpendicular	SW	\$7,000.00

Total Cost for Street: RIVER ROSE WAY			\$21,000.00
Intersection ID and Street Names:	Type:	Orientation:	
10550 RIVER ROSE WAY and SPRING ROSE WAY			\$21,000.00
12106	Parallel	NW	\$7,000.00
12105	Parallel	SE	\$7,000.00
12104	Parallel	SW	\$7,000.00
Total Cost for Street: COTTONWOOD LN			\$17,500.00
Intersection ID and Street Names:	Type:	Orientation:	
10551 COTTONWOOD LN and IVY CREEK DR			\$17,500.00
30903	Parallel	NE	\$3,500.00
30904	Parallel	SE	\$7,000.00
30905	Parallel	SW	\$7,000.00
Total Cost for Street: JAN DR			\$21,000.00
Intersection ID and Street Names:	Type:	Orientation:	
10552 JAN DR and ROLLINGROCK WAY			\$21,000.00
4565	Curb Ramp Required	NE	\$7,000.00
4566	Curb Ramp Required	NW	\$7,000.00
4567	Curb Ramp Required	SW	\$7,000.00
Total Cost for Street: CORONADO BLVD			\$0.00
Intersection ID and Street Names:	Type:	Orientation:	
10553 CORONADO BLVD and SANTA RITA WAY			\$0.00
168	No Sidewalk, Curb Ramp Not Required	NE	\$0.00
169	No Sidewalk, Curb Ramp Not Required	SE	\$0.00
Total Cost for Street: MATHESON WAY			\$21,000.00
Intersection ID and Street Names:	Type:	Orientation:	
10554 MATHESON WAY and MORTON CT			\$21,000.00
2812	Curb Ramp Required	NW	\$7,000.00
2811	Curb Ramp Required	SE	\$7,000.00
2810	Curb Ramp Required	SW	\$7,000.00
Total Cost for Street: SCOTLAND DR			\$8,000.00
Intersection ID and Street Names:	Type:	Orientation:	
10557 SCOTLAND DR and TARTAN DR			\$8,000.00

Sacramento County

Access Compliance Survey Report - Curb Ramps

Cost Summary

20061	Parallel	NE	\$500.00
20062	Parallel	SE	\$7,000.00
20063	Parallel	SW	\$500.00

Total Cost for Street: 48TH AVE**\$7,000.00**

Intersection ID and Street Names:	Type:	Orientation:	
10558 48TH AVE and DALLAS WAY			\$7,000.00
5801	Curb Ramp Required	SW	\$7,000.00

Total Cost for Street: COMANCHE WAY**\$21,000.00**

Intersection ID and Street Names:	Type:	Orientation:	
10560 COMANCHE WAY and KODIAK WAY			\$21,000.00
12451	Curb Ramp Required	NE	\$7,000.00
12450	Perpendicular	SE	\$7,000.00
12449	Perpendicular	SW	\$7,000.00

Total Cost for Street: DORSEY WAY**\$21,000.00**

Intersection ID and Street Names:	Type:	Orientation:	
10561 DORSEY WAY and HARDESTER DR			\$21,000.00
31949	Parallel	NW	\$7,000.00
31951	Parallel	SE	\$7,000.00
31950	Parallel	SW	\$7,000.00

Total Cost for Street: BEECH AVE**\$24,000.00**

Intersection ID and Street Names:	Type:	Orientation:	
10562 BEECH AVE and FORTUNA WAY			\$24,000.00
17655	Parallel	NE	\$3,000.00
17652	Parallel	NW	\$7,000.00
17654	Parallel	SE	\$7,000.00
17653	Parallel	SW	\$7,000.00

Total Cost for Street: LORIJO WAY**\$21,000.00**

Intersection ID and Street Names:	Type:	Orientation:	
10565 LORIJO WAY and TRESLER AVE			\$21,000.00
7612	Curb Ramp Required	NE	\$7,000.00
7611	Curb Ramp Required	NW	\$7,000.00
7613	Curb Ramp Required	SE	\$7,000.00

Total Cost for Street: BLACKHAWK DR			\$21,000.00
Intersection ID and Street Names:	Type:	Orientation:	
10566 BLACKHAWK DR and SAMANTHA WAY			\$21,000.00
26114	Curb Ramp Required	NE	\$7,000.00
26115	Curb Ramp Required	NW	\$7,000.00
26113	Curb Ramp Required	S	\$7,000.00
Total Cost for Street: BECERRA WAY			\$14,000.00
Intersection ID and Street Names:	Type:	Orientation:	
10568 BECERRA WAY and STONESIFER CT			\$14,000.00
15447	Curb Ramp Required	NE	\$7,000.00
15446	Curb Ramp Required	SE	\$7,000.00
Total Cost for Street: MARY KATE DR			\$21,000.00
Intersection ID and Street Names:	Type:	Orientation:	
10569 MARY KATE DR and MISSIE WAY			\$21,000.00
14108	Perpendicular	NE	\$7,000.00
14107	Perpendicular	NW	\$7,000.00
14109	Curb Ramp Required	SW	\$7,000.00
Total Cost for Street: ATWATER RD			\$14,000.00
Intersection ID and Street Names:	Type:	Orientation:	
10570 ATWATER RD and GILA WAY			\$14,000.00
17128	Curb Ramp Required	NW	\$7,000.00
17130	No Sidewalk, Curb Ramp Not Required	SE	\$0.00
17129	Curb Ramp Required	SW	\$7,000.00
Total Cost for Street: HOOVER ST			\$0.00
Intersection ID and Street Names:	Type:	Orientation:	
10571 HOOVER ST and UNNAMED RD			\$0.00
7595	No Sidewalk, Curb Ramp Not Required	N	\$0.00
Total Cost for Street: FALL VALLEY WAY			\$21,000.00
Intersection ID and Street Names:	Type:	Orientation:	
10573 FALL VALLEY WAY and VINTAGE PARK DR			\$21,000.00
134532	Parallel	NW	\$7,000.00
134530	Parallel	SE	\$7,000.00

134531	Parallel	SW	\$7,000.00
--------	----------	----	------------

Total Cost for Street: FARMER WAY**\$21,000.00**

Intersection ID and Street Names:	Type:	Orientation:	
10576 FARMER WAY and GLASCOW DR			\$21,000.00
10825	Curb Ramp Required	NW	\$7,000.00
10824	Perpendicular	SE	\$7,000.00
10823	Perpendicular	SW	\$7,000.00

Total Cost for Street: BACK CIR**\$0.00**

Intersection ID and Street Names:	Type:	Orientation:	
10577 BACK CIR and EDISON AVE			\$0.00
19250	No Sidewalk, Curb Ramp Not Required	NE	\$0.00
19249	No Sidewalk, Curb Ramp Not Required	NW	\$0.00
19251	No Sidewalk, Curb Ramp Not Required	SE	\$0.00

Total Cost for Street: MIST TRAIL WAY**\$21,000.00**

Intersection ID and Street Names:	Type:	Orientation:	
10578 MIST TRAIL WAY and WINJE DR			\$21,000.00
18276	Curb Ramp Required	NE	\$7,000.00
18277	Parallel	SE	\$7,000.00
18278	Parallel	SW	\$7,000.00

Total Cost for Street: ELM AVE**\$23,500.00**

Intersection ID and Street Names:	Type:	Orientation:	
10579 ELM AVE and HAZEL AVE			\$23,500.00
29812	Pedestrian Pad Required	ENE	\$3,000.00
29811	Pedestrian Pad Required	NNE	\$3,000.00
29810	Perpendicular	NNW	\$7,000.00
29813	Pedestrian Pad Required	SE	\$3,000.00
29808	Parallel	SW	\$500.00
29809	Parallel	WNW	\$7,000.00

Total Cost for Street: MELZENDA WAY**\$1,000.00**

Intersection ID and Street Names:	Type:	Orientation:	
10580 MELZENDA WAY and PASADENA AVE			\$1,000.00
22955	Parallel	NE	\$500.00
22956	Parallel	NW	\$500.00
22957	No Sidewalk, Curb Ramp Not Required	S	\$0.00

Total Cost for Street: C ST			\$17,500.00
Intersection ID and Street Names:	Type:	Orientation:	
10581 C ST and MARKET ST			\$17,500.00
136325	No Sidewalk, Curb Ramp Not Required	NE	\$0.00
136324	Curb Ramp Required	NW	\$7,000.00
136322	Curb Ramp Required	SE	\$7,000.00
136323	Parallel	SW	\$3,500.00
Total Cost for Street: MALLON CT			\$24,500.00
Intersection ID and Street Names:	Type:	Orientation:	
10582 MALLON CT and SORENSTAM DR			\$24,500.00
134626	Parallel	NE	\$3,500.00
134627	Parallel	NW	\$7,000.00
134629	Parallel	SE	\$7,000.00
134628	Parallel	SW	\$7,000.00
Total Cost for Street: 23RD AVE			\$14,000.00
Intersection ID and Street Names:	Type:	Orientation:	
10583 23RD AVE and 44TH ST			\$14,000.00
136609	Curb Ramp Required	NW	\$7,000.00
136734	Curb Ramp Required	SE	\$7,000.00
Total Cost for Street: BURDETT WAY			\$21,000.00
Intersection ID and Street Names:	Type:	Orientation:	
10585 BURDETT WAY and DALLAS WAY			\$21,000.00
5803	Parallel	NE	\$7,000.00
5802	Parallel	NW	\$7,000.00
5804	Parallel	SW	\$7,000.00
Total Cost for Street: HAMPSHIRE DR			\$21,000.00
Intersection ID and Street Names:	Type:	Orientation:	
10586 HAMPSHIRE DR and KENT DR			\$21,000.00
3727	Curb ramp required	NE	\$7,000.00
3726	Curb ramp required	SE	\$7,000.00
3725	Curb ramp required	SW	\$7,000.00

Total Cost for Street: GREENLAWN WAY				\$21,000.00
Intersection ID and Street Names:		Type:	Orientation:	
10588 GREENLAWN WAY and WALLABY WAY				\$21,000.00
7862	Perpendicular	NE	\$7,000.00	
7863	Perpendicular	NW	\$7,000.00	
7864	Curb Ramp Required	SW	\$7,000.00	
Total Cost for Street: BELPORT LN				\$8,000.00
Intersection ID and Street Names:		Type:	Orientation:	
10589 BELPORT LN and EL CAMINO AVE				\$8,000.00
136436	Parallel	NE	\$500.00	
136437	Parallel	NW	\$500.00	
136435	Curb Ramp Required	SE	\$7,000.00	
Total Cost for Street: EL SUR WAY				\$7,000.00
Intersection ID and Street Names:		Type:	Orientation:	
10590 EL SUR WAY and LOS COCHES WAY				\$7,000.00
19771	No Sidewalk, Curb Ramp Not Required	NE	\$0.00	
19772	Curb Ramp Required	NW	\$7,000.00	
19770	No Sidewalk, Curb Ramp Not Required	SE	\$0.00	
Total Cost for Street: 37TH ST				\$28,000.00
Intersection ID and Street Names:		Type:	Orientation:	
10593 37TH ST and 41ST AVE				\$28,000.00
134977	Perpendicular	NE	\$7,000.00	
134976	Perpendicular	NW	\$7,000.00	
134978	Perpendicular	SE	\$7,000.00	
134979	Perpendicular	SW	\$7,000.00	
Total Cost for Street: COBBLE CREST DR				\$10,500.00
Intersection ID and Street Names:		Type:	Orientation:	
10594 COBBLE CREST DR and ELK GROVE FLORIN RD				\$10,500.00
32270	Parallel	NE	\$7,000.00	
32271	Parallel	SE	\$3,500.00	
32272	No Sidewalk, Curb Ramp Not Required	SW	\$0.00	

Total Cost for Street: FULTON AVE			\$17,500.00
Intersection ID and Street Names:	Type:	Orientation:	
10595 FULTON AVE and TIOGA WAY			\$17,500.00
19426	Parallel	NE	\$3,500.00
19424	Parallel	NW	\$7,000.00
19425	Parallel	SE	\$7,000.00

Total Cost for Street: BELLINGRATH DR			\$28,000.00
Intersection ID and Street Names:	Type:	Orientation:	
10597 BELLINGRATH DR and ELVERTA RD			\$28,000.00
21414	Perpendicular	NE	\$7,000.00
21413	Perpendicular	NW	\$7,000.00
21415	Curb Ramp Required	SE	\$7,000.00
21416	Perpendicular	SW	\$7,000.00

Total Cost for Street: FULTON AVE			\$27,500.00
Intersection ID and Street Names:	Type:	Orientation:	
10598 FULTON AVE and HURLEY WAY			\$27,500.00
133202	Parallel	NE	\$3,500.00
133206	Parallel	NNW	\$7,000.00
133203	Parallel	SE	\$7,000.00
133204	Perpendicular	SW	\$6,500.00
133205	Parallel	WNW	\$3,500.00

Total Cost for Street: EDISON AVE			\$21,000.00
Intersection ID and Street Names:	Type:	Orientation:	
10601 EDISON AVE and NORRIS AVE			\$21,000.00
136912	Curb Ramp Required	NE	\$7,000.00
15183	Curb Ramp Required	NNE	\$7,000.00
136913	No Sidewalk, Curb Ramp Not Required	NW	\$0.00
136914	No Sidewalk, Curb Ramp Not Required	SE	\$0.00
17347	Perpendicular	SW	\$7,000.00

Total Cost for Street: COLD STREAM CT			\$21,000.00
Intersection ID and Street Names:	Type:	Orientation:	
10604 COLD STREAM CT and SODA SPRINGS WAY			\$21,000.00
22589	Perpendicular	E	\$7,000.00
22588	Perpendicular	N	\$7,000.00

22590	Curb Ramp Required	W	\$7,000.00
-------	--------------------	---	------------

Total Cost for Street:	GIBBONS DR	\$0.00
-------------------------------	-------------------	---------------

Intersection ID and Street Names:	Type:	Orientation:
-----------------------------------	-------	--------------

10605	GIBBONS DR and HOLLOWAY LN		\$0.00
21054	No Sidewalk, Curb Ramp Not Required	N	\$0.00
21052	No Sidewalk, Curb Ramp Not Required	SE	\$0.00
21053	No Sidewalk, Curb Ramp Not Required	SW	\$0.00

Total Cost for Street:	MEDALLION WAY	\$10,500.00
-------------------------------	----------------------	--------------------

Intersection ID and Street Names:	Type:	Orientation:
-----------------------------------	-------	--------------

10607	MEDALLION WAY and TROPICANA CT		\$10,500.00
9219	Parallel	NW	\$3,500.00
9217	Parallel	SE	\$3,500.00
9218	Parallel	SW	\$3,500.00

Total Cost for Street:	KENNETH AVE	\$0.00
-------------------------------	--------------------	---------------

Intersection ID and Street Names:	Type:	Orientation:
-----------------------------------	-------	--------------

10610	KENNETH AVE and MANANA WAY		\$0.00
18014	No Sidewalk, Curb Ramp Not Required	NW	\$0.00
18012	No Sidewalk, Curb Ramp Not Required	SE	\$0.00
18013	No Sidewalk, Curb Ramp Not Required	SW	\$0.00

Total Cost for Street:	CALVINE RD	\$14,000.00
-------------------------------	-------------------	--------------------

Intersection ID and Street Names:	Type:	Orientation:
-----------------------------------	-------	--------------

10611	CALVINE RD and HARDESTER DR		\$14,000.00
31973	Parallel	NE	\$7,000.00
31974	No Sidewalk, Curb Ramp Not Required	NW	\$0.00
31975	Curb Ramp Required	SE	\$7,000.00

Total Cost for Street:	SQUAW VALLEY WAY	\$21,000.00
-------------------------------	-------------------------	--------------------

Intersection ID and Street Names:	Type:	Orientation:
-----------------------------------	-------	--------------

10612	SQUAW VALLEY WAY and TUOLUMNE DR		\$21,000.00
7082	Parallel	NE	\$7,000.00
7080	Parallel	NW	\$7,000.00
7081	Parallel	SE	\$7,000.00

Total Cost for Street:	FLORIN RD	\$1,500.00
-------------------------------	------------------	-------------------

Intersection ID and Street Names:	Type:	Orientation:	
10613 FLORIN RD and STRAND ST			\$1,500.00
26335	Parallel	NW	\$500.00
26333	Parallel	SE	\$500.00
26334	Parallel	SW	\$500.00

Total Cost for Street:	LARCHMONT OAK WAY	\$21,000.00
-------------------------------	--------------------------	--------------------

Intersection ID and Street Names:	Type:	Orientation:	
10614 LARCHMONT OAK WAY and TASMAN CT			\$21,000.00
31010	Curb Ramp Required	NW	\$7,000.00
31011	Perpendicular	SE	\$7,000.00
31012	Perpendicular	SW	\$7,000.00

Total Cost for Street:	CASTELLEJA CT	\$21,000.00
-------------------------------	----------------------	--------------------

Intersection ID and Street Names:	Type:	Orientation:	
10615 CASTELLEJA CT and SANTA LUCIA WAY			\$21,000.00
16673	Curb Ramp Required	NW	\$7,000.00
16671	Curb Ramp Required	SE	\$7,000.00
16672	Curb Ramp Required	SW	\$7,000.00

Total Cost for Street:	RIDGELINE LN	\$7,000.00
-------------------------------	---------------------	-------------------

Intersection ID and Street Names:	Type:	Orientation:	
10616 RIDGELINE LN and SADDLE RIDGE WAY			\$7,000.00
31515	Curb Ramp Required	NW	\$7,000.00
31514	No Sidewalk, Curb Ramp Not Required	SE	\$0.00
31513	No Sidewalk, Curb Ramp Not Required	SW	\$0.00

Total Cost for Street:	FOREST PKWY	\$21,000.00
-------------------------------	--------------------	--------------------

Intersection ID and Street Names:	Type:	Orientation:	
10618 FOREST PKWY and GOES PKWY			\$21,000.00
5062	Parallel	NE	\$7,000.00
5060	Parallel	SE	\$7,000.00
5061	Parallel	SW	\$7,000.00

Total Cost for Street:	49TH ST	\$7,500.00
-------------------------------	----------------	-------------------

Intersection ID and Street Names:	Type:	Orientation:	
-----------------------------------	-------	--------------	--

10619	49TH ST	and	PARKER AVE			\$7,500.00
	1914	Parallel		NE		\$3,500.00
	1913	Parallel		SE		\$3,500.00
	1915	Parallel		SW		\$500.00

Total Cost for Street: NORTH PKWY						\$21,000.00
-----------------------------------	--	--	--	--	--	-------------

Intersection ID and Street Names:	Type:	Orientation:
-----------------------------------	-------	--------------

10620	NORTH PKWY	and	SKY PKWY			\$21,000.00
	5862	Curb Ramp Required		NE		\$7,000.00
	5863	Curb Ramp Required		SE		\$7,000.00
	5864	Curb Ramp Required		SW		\$7,000.00

Total Cost for Street: GAY WAY						\$21,000.00
--------------------------------	--	--	--	--	--	-------------

Intersection ID and Street Names:	Type:	Orientation:
-----------------------------------	-------	--------------

10621	GAY WAY	and	STEPHEN DR			\$21,000.00
	10762	Curb Ramp Required		NE		\$7,000.00
	10763	Curb Ramp Required		NW		\$7,000.00
	10764	Curb Ramp Required		SW		\$7,000.00

Total Cost for Street: 5TH AVE						\$21,000.00
--------------------------------	--	--	--	--	--	-------------

Intersection ID and Street Names:	Type:	Orientation:
-----------------------------------	-------	--------------

10624	5TH AVE	and	SILVER PARK AVE			\$21,000.00
	24888	Curb Ramp Required		E		\$7,000.00
	24886	Perpendicular		NW		\$7,000.00
	24887	Perpendicular		SW		\$7,000.00

Total Cost for Street: CAREY RD						\$7,000.00
---------------------------------	--	--	--	--	--	------------

Intersection ID and Street Names:	Type:	Orientation:
-----------------------------------	-------	--------------

10625	CAREY RD	and	SOTNIP RD			\$7,000.00
	135614	Curb Ramp Required		SE		\$7,000.00
	135615	No Sidewalk, Curb Ramp Not Required		SW		\$0.00

Total Cost for Street: HOLLY LN						\$0.00
---------------------------------	--	--	--	--	--	--------

Intersection ID and Street Names:	Type:	Orientation:
-----------------------------------	-------	--------------

10626	HOLLY LN	and	PALM AVE			\$0.00
	136494	No Sidewalk, Curb Ramp Not Required		NW		\$0.00
	136492	No Sidewalk, Curb Ramp Not Required		SE		\$0.00
	136493	No Sidewalk, Curb Ramp Not Required		SW		\$0.00

Total Cost for Street: CASA DANIELLE CIR			\$24,000.00
Intersection ID and Street Names:	Type:	Orientation:	
10627 CASA DANIELLE CIR and CASA NICOLE WAY			\$24,000.00
2410	Parallel	NE	\$7,000.00
2409	Parallel	NW	\$3,000.00
2411	Parallel	SE	\$7,000.00
2408	Parallel	SW	\$7,000.00
Total Cost for Street: ALTA LOMA CT			\$21,000.00
Intersection ID and Street Names:	Type:	Orientation:	
10628 ALTA LOMA CT and ARROWHEAD AVE			\$21,000.00
24694	Parallel	NE	\$7,000.00
24695	Parallel	NW	\$7,000.00
24696	Curb Ramp Required	SW	\$7,000.00
Total Cost for Street: GRAYLOCK LN			\$16,500.00
Intersection ID and Street Names:	Type:	Orientation:	
10630 GRAYLOCK LN and MELROSE DR			\$16,500.00
11237	Parallel	NE	\$2,500.00
11080	Parallel	SE	\$7,000.00
11079	Parallel	SW	\$7,000.00
Total Cost for Street: MCROBERTS DR			\$21,000.00
Intersection ID and Street Names:	Type:	Orientation:	
10632 MCROBERTS DR and WOODRING DR			\$21,000.00
25060	Parallel	NW	\$7,000.00
25058	Parallel	SE	\$7,000.00
25059	Parallel	SW	\$7,000.00
Total Cost for Street: ALMOND AVE			\$14,000.00
Intersection ID and Street Names:	Type:	Orientation:	
10633 ALMOND AVE and MENKE WAY			\$14,000.00
27930	No Sidewalk, Curb Ramp Not Required	NE	\$0.00
27927	Perpendicular	NW	\$7,000.00
27929	Parallel	SE	\$7,000.00
27928	No Sidewalk, Curb Ramp Not Required	SW	\$0.00

Total Cost for Street: ALMOND AVE				\$0.00
Intersection ID and Street Names:		Type:	Orientation:	
10636 ALMOND AVE and KAUHALE PL				\$0.00
27936	No Sidewalk, Curb Ramp Not Required	NE		\$0.00
27935	No Sidewalk, Curb Ramp Not Required	SE		\$0.00
27934	No Sidewalk, Curb Ramp Not Required	SW		\$0.00
Total Cost for Street: KENNETH AVE				\$21,000.00
Intersection ID and Street Names:		Type:	Orientation:	
10638 KENNETH AVE and OAK ARBOR CT				\$21,000.00
18016	Parallel	NE		\$7,000.00
18015	Curb Ramp Required	NW		\$7,000.00
18017	Parallel	SE		\$7,000.00
Total Cost for Street: 51ST AVE				\$21,000.00
Intersection ID and Street Names:		Type:	Orientation:	
10641 51ST AVE and 51ST ST				\$21,000.00
5722	Curb Ramp Required	NW		\$7,000.00
5724	Curb Ramp Required	SE		\$7,000.00
5723	Curb Ramp Required	SW		\$7,000.00
Total Cost for Street: DEWEY DR				\$11,500.00
Intersection ID and Street Names:		Type:	Orientation:	
10642 DEWEY DR and MORAGA DR				\$11,500.00
1280	Parallel	NE		\$500.00
1277	Perpendicular	NW		\$500.00
1279	Parallel	SE		\$7,000.00
1278	Parallel	SW		\$3,500.00
Total Cost for Street: BRINEF DR				\$14,000.00
Intersection ID and Street Names:		Type:	Orientation:	
10644 BRINEF DR and GARWOOD CT				\$14,000.00
13518	Perpendicular	NE		\$7,000.00
13517	Perpendicular	NW		\$7,000.00
13519	No Sidewalk, Curb Ramp Not Required	SE		\$0.00

Total Cost for Street: IMAGE WAY			\$21,000.00
Intersection ID and Street Names:	Type:	Orientation:	
10645 IMAGE WAY and PROPER CT			\$21,000.00
14610	Curb Ramp Required	NW	\$7,000.00
14611	Perpendicular	SE	\$7,000.00
14609	Perpendicular	SW	\$7,000.00
Total Cost for Street: HILL CREEK CT			\$21,000.00
Intersection ID and Street Names:	Type:	Orientation:	
10646 HILL CREEK CT and PIPER GLEN WAY			\$21,000.00
5457	Parallel	NE	\$7,000.00
5458	Parallel	SE	\$7,000.00
5456	Parallel	SW	\$7,000.00
Total Cost for Street: 2ND ST			\$7,000.00
Intersection ID and Street Names:	Type:	Orientation:	
10647 2ND ST and Q ST			\$7,000.00
24966	Curb Ramp Required	NE	\$7,000.00
24969	No Sidewalk, Curb Ramp Not Required	NW	\$0.00
24967	No Sidewalk, Curb Ramp Not Required	SE	\$0.00
24968	No Sidewalk, Curb Ramp Not Required	SW	\$0.00
Total Cost for Street: DEWEY ORCHARD CT			\$10,500.00
Intersection ID and Street Names:	Type:	Orientation:	
10650 DEWEY ORCHARD CT and WINDING WAY			\$10,500.00
1285	Parallel	NE	\$3,500.00
1286	Parallel	NW	\$7,000.00
Total Cost for Street: 45TH AVE			\$6,000.00
Intersection ID and Street Names:	Type:	Orientation:	
10652 45TH AVE and FRANKLIN BLVD			\$6,000.00
134963	Parallel	NE	\$2,500.00
134962	Parallel	SE	\$3,500.00
Total Cost for Street: COOK RIOLO RD			\$28,000.00
Intersection ID and Street Names:	Type:	Orientation:	
10653 COOK RIOLO RD and GREAT VALLEY DR			\$28,000.00

Sacramento County

Access Compliance Survey Report - Curb Ramps

Cost Summary

5372	Parallel	NE	\$7,000.00
5369	Parallel	NW	\$7,000.00
5371	Parallel	SE	\$7,000.00
5370	Parallel	SW	\$7,000.00

Total Cost for Street: BARAT CT**\$24,000.00**

Intersection ID and Street Names:	Type:	Orientation:
-----------------------------------	-------	--------------

10655 BARAT CT and BRITTANY PARK DR**\$24,000.00**

32285	Parallel	NE	\$7,000.00
32286	Parallel	NW	\$7,000.00
32284	Parallel	SE	\$3,000.00
32283	Parallel	SW	\$7,000.00

Total Cost for Street: ROGUE RIVER DR**\$21,000.00**

Intersection ID and Street Names:	Type:	Orientation:
-----------------------------------	-------	--------------

10656 ROGUE RIVER DR and WHITEWATER WAY**\$21,000.00**

7230	Parallel	NW	\$7,000.00
7232	Parallel	SE	\$7,000.00
7231	Parallel	SW	\$7,000.00

Total Cost for Street: CROOKED STICK DR**\$21,000.00**

Intersection ID and Street Names:	Type:	Orientation:
-----------------------------------	-------	--------------

10657 CROOKED STICK DR and MISSION HILLS DR**\$21,000.00**

34470	Parallel	NE	\$7,000.00
34471	Parallel	SE	\$7,000.00
34472	Parallel	SW	\$7,000.00

Total Cost for Street: ELIZABETH AVE**\$21,000.00**

Intersection ID and Street Names:	Type:	Orientation:
-----------------------------------	-------	--------------

10658 ELIZABETH AVE and LIBBY WAY**\$21,000.00**

8756	Parallel	NE	\$7,000.00
8757	Parallel	NW	\$7,000.00
8755	Parallel	SW	\$7,000.00

Total Cost for Street: DELANEY DR**\$21,000.00**

Intersection ID and Street Names:	Type:	Orientation:
-----------------------------------	-------	--------------

10659 DELANEY DR and ORIOLE WAY**\$21,000.00**

135742	Perpendicular	NE	\$7,000.00
135741	Curb Ramp Required	NW	\$7,000.00

135743	Perpendicular	SE	\$7,000.00
--------	---------------	----	------------

Total Cost for Street:	I 80 WB W EL CAMINO	\$3,500.00
-------------------------------	----------------------------	-------------------

Intersection ID and Street Names:	Type:	Orientation:	
10660 I 80 WB W EL CAMINO and W EL CAMINO AVE			\$3,500.00
30129	Parallel	NE	\$500.00
30128	Parallel	NW	\$3,000.00
30130	No Sidewalk, Curb Ramp Not Required	SE	\$0.00

Total Cost for Street:	HOWE AVE	\$36,000.00
-------------------------------	-----------------	--------------------

Intersection ID and Street Names:	Type:	Orientation:	
10662 HOWE AVE and SIERRA BLVD			\$36,000.00
4179	Perpendicular	ENE	\$6,500.00
4176	Perpendicular	ESE	\$6,500.00
4178	Perpendicular	NNE	\$2,500.00
4180	Perpendicular	NW	\$7,000.00
4177	Perpendicular	SSE	\$6,500.00
4181	Perpendicular	SW	\$7,000.00

Total Cost for Street:	CHESTNUT AVE	
-------------------------------	---------------------	--

Intersection ID and Street Names:	Type:	Orientation:	
10663 CHESTNUT AVE and UNNAMED RD			
31285	Driveway	W	

Total Cost for Street:	RIO VERDE WAY	\$14,000.00
-------------------------------	----------------------	--------------------

Intersection ID and Street Names:	Type:	Orientation:	
10664 RIO VERDE WAY and SAN NOVADO WAY			\$14,000.00
9458	Curb Ramp Required	NE	\$7,000.00
9457	Curb Ramp Required	NW	\$7,000.00

Total Cost for Street:	BRETMOOR DR	\$14,000.00
-------------------------------	--------------------	--------------------

Intersection ID and Street Names:	Type:	Orientation:	
10666 BRETMOOR DR and SKYRIDGE DR			\$14,000.00
31430	Curb Ramp Required	NE	\$7,000.00
31429	Curb Ramp Required	NW	\$7,000.00

Total Cost for Street:	COTTONFIELD WAY	\$7,000.00
-------------------------------	------------------------	-------------------

Intersection ID and Street Names:	Type:	Orientation:	
-----------------------------------	-------	--------------	--

10667 COTTONFIELD WAY and COTTONGLEN WAY			\$7,000.00
10511	Perpendicular	SW	\$7,000.00
Total Cost for Street: 44TH AVE			\$21,000.00
Intersection ID and Street Names: Type: Orientation:			
10668 44TH AVE and 45TH ST			\$21,000.00
133065	Curb Ramp Required	NW	\$7,000.00
2192	Curb Ramp Required	SE	\$7,000.00
2191	Curb Ramp Required	SW	\$7,000.00
Total Cost for Street: TERRACE DOWNS WAY			\$10,000.00
Intersection ID and Street Names: Type: Orientation:			
10670 TERRACE DOWNS WAY and TYLER ST			\$10,000.00
7878	Parallel	NE	\$3,000.00
7880	Curb Ramp Required	NW	\$7,000.00
7879	No Sidewalk, Curb Ramp Not Required	SE	\$0.00
Total Cost for Street: RECREATION WAY			
Intersection ID and Street Names: Type: Orientation:			
10673 RECREATION WAY and UNNAMED RD			
30213	Driveway	NW	
Total Cost for Street: MARGARET WAY			\$0.00
Intersection ID and Street Names: Type: Orientation:			
10674 MARGARET WAY and PALOMINO LN			\$0.00
7782	No Sidewalk, Curb Ramp Not Required	NW	\$0.00
7784	No Sidewalk, Curb Ramp Not Required	SE	\$0.00
7783	No Sidewalk, Curb Ramp Not Required	SW	\$0.00
Total Cost for Street: CUEVAS CT			\$14,000.00
Intersection ID and Street Names: Type: Orientation:			
10675 CUEVAS CT and EDISON AVE			\$14,000.00
21251	No Sidewalk, Curb Ramp Not Required	NE	\$0.00
21250	Perpendicular	NW	\$7,000.00
21252	Curb Ramp Required	SE	\$7,000.00
Total Cost for Street: ARMAND GEORGE DR			\$28,000.00
Intersection ID and Street Names: Type: Orientation:			

10676	ARMAND GEORGE DR and DIAMONTE WAY			\$28,000.00
34344	Parallel	NE		\$7,000.00
34341	Parallel	NW		\$7,000.00
34343	Parallel	SE		\$7,000.00
34342	Parallel	SW		\$7,000.00

Total Cost for Street:	LEAFCREST WAY	\$21,000.00
------------------------	---------------	-------------

Intersection ID and Street Names:	Type:	Orientation:
-----------------------------------	-------	--------------

10680	LEAFCREST WAY and TREECREST AVE			\$21,000.00
11798	Curb Ramp Required	NW		\$7,000.00
11800	Curb Ramp Required	SE		\$7,000.00
11799	Curb Ramp Required	SW		\$7,000.00

Total Cost for Street:	NORTHROP AVE	\$10,500.00
------------------------	--------------	-------------

Intersection ID and Street Names:	Type:	Orientation:
-----------------------------------	-------	--------------

10681	NORTHROP AVE and WOODSIDE LN			\$10,500.00
3953	Curb ramp required	NE		\$7,000.00
3954	Blended Transition	SE		\$500.00
3955	Perpendicular	SW		\$3,000.00

Total Cost for Street:	PABLO DR	\$21,000.00
------------------------	----------	-------------

Intersection ID and Street Names:	Type:	Orientation:
-----------------------------------	-------	--------------

10682	PABLO DR and PHLOX CT			\$21,000.00
14394	Perpendicular	NE		\$7,000.00
14395	Curb Ramp Required	NW		\$7,000.00
14393	Perpendicular	SE		\$7,000.00

Total Cost for Street:	CIRANO CT	\$28,000.00
------------------------	-----------	-------------

Intersection ID and Street Names:	Type:	Orientation:
-----------------------------------	-------	--------------

10683	CIRANO CT and FIRST DRAW WAY			\$28,000.00
30865	Perpendicular	NE		\$7,000.00
30864	Perpendicular	NW		\$7,000.00
30866	Perpendicular	SE		\$7,000.00
30863	Perpendicular	SW		\$7,000.00

Total Cost for Street:	COUNTRY PARK DR	\$28,000.00
------------------------	-----------------	-------------

Intersection ID and Street Names:	Type:	Orientation:
-----------------------------------	-------	--------------

10684	COUNTRY PARK DR and COUNTRYFIELD DR			\$28,000.00
30646	Perpendicular	NE		\$7,000.00

Sacramento County

Access Compliance Survey Report - Curb Ramps

Cost Summary

30645	Perpendicular	NW	\$7,000.00
30647	Perpendicular	SE	\$7,000.00
30648	Perpendicular	SW	\$7,000.00

Total Cost for Street:	BELL ST	\$0.00
-------------------------------	----------------	---------------

Intersection ID and Street Names:	Type:	Orientation:
-----------------------------------	-------	--------------

10685	BELL ST and TAMARACK WAY	\$0.00
--------------	--	---------------

1570	No Sidewalk, Curb Ramp Not Required	NE	\$0.00
1571	No Sidewalk, Curb Ramp Not Required	NW	\$0.00
1569	No Sidewalk, Curb Ramp Not Required	SE	\$0.00
1572	No Sidewalk, Curb Ramp Not Required	SW	\$0.00

Total Cost for Street:	47TH AVE	\$21,000.00
-------------------------------	-----------------	--------------------

Intersection ID and Street Names:	Type:	Orientation:
-----------------------------------	-------	--------------

10686	47TH AVE and STEINER DR	\$21,000.00
--------------	---------------------------------------	--------------------

135525	Curb Ramp Required	NW	\$7,000.00
135523	Curb Ramp Required	SE	\$7,000.00
135524	Curb Ramp Required	SW	\$7,000.00

Total Cost for Street:	EDISON AVE	\$6,500.00
-------------------------------	-------------------	-------------------

Intersection ID and Street Names:	Type:	Orientation:
-----------------------------------	-------	--------------

10687	EDISON AVE and HOWE AVE	\$6,500.00
--------------	---------------------------------------	-------------------

19327	Parallel	NE	\$3,000.00
19328	Parallel	SE	\$3,500.00

Total Cost for Street:	ROSETTA CIR	\$21,000.00
-------------------------------	--------------------	--------------------

Intersection ID and Street Names:	Type:	Orientation:
-----------------------------------	-------	--------------

10689	ROSETTA CIR and WILDROSE WAY	\$21,000.00
--------------	--	--------------------

530	Curb Ramp Required	N	\$7,000.00
529	Curb Ramp Required	S	\$7,000.00
133066	Curb Ramp Required	SE	\$7,000.00

Total Cost for Street:	HICKS LN	
-------------------------------	-----------------	--

Intersection ID and Street Names:	Type:	Orientation:
-----------------------------------	-------	--------------

10690	HICKS LN and W 4TH ST	
--------------	-------------------------------------	--

24992	Driveway	W	
-------	----------	---	--

Total Cost for Street: BREVARD DR			\$28,000.00
Intersection ID and Street Names:	Type:	Orientation:	
10691 BREVARD DR and MARSANNAY WAY			\$28,000.00
21789	Perpendicular	NE	\$7,000.00
21788	Perpendicular	NW	\$7,000.00
21790	Perpendicular	SE	\$7,000.00
21787	Perpendicular	SW	\$7,000.00

Total Cost for Street: KEENAN CT			\$21,000.00
Intersection ID and Street Names:	Type:	Orientation:	
10693 KEENAN CT and MAPLE TRAILS WAY			\$21,000.00
31154	Curb Ramp Required	NE	\$7,000.00
31153	Perpendicular	SE	\$7,000.00
31152	Perpendicular	SW	\$7,000.00

Total Cost for Street: NORDEN AVE			\$9,500.00
Intersection ID and Street Names:	Type:	Orientation:	
10694 NORDEN AVE and VON KARMAN ST			\$9,500.00
135914	Perpendicular	SE	\$3,000.00
135915	Perpendicular	SW	\$6,500.00

Total Cost for Street: 37TH AVE			\$21,000.00
Intersection ID and Street Names:	Type:	Orientation:	
10695 37TH AVE and CLOVER MANOR WAY			\$21,000.00
133067	Curb Ramp Required	NW	\$7,000.00
2395	Curb Ramp Required	SE	\$7,000.00
2394	Curb Ramp Required	SW	\$7,000.00

Total Cost for Street: KEANE DR			\$21,000.00
Intersection ID and Street Names:	Type:	Orientation:	
10696 KEANE DR and TAMSEN CT			\$21,000.00
19797	Curb Ramp Required	NE	\$7,000.00
19798	Curb Ramp Required	NW	\$7,000.00
19796	Curb Ramp Required	SE	\$7,000.00

Total Cost for Street: LA TOUR DR			\$21,000.00
Intersection ID and Street Names:	Type:	Orientation:	

10698	LA TOUR DR	and	REIMS WAY		\$21,000.00
	18080	Perpendicular	NW		\$7,000.00
	18082	Curb Ramp Required	SE		\$7,000.00
	18081	Perpendicular	SW		\$7,000.00

Total Cost for Street:	GUNN RD	\$0.00
------------------------	---------	--------

Intersection ID and Street Names:	Type:	Orientation:
-----------------------------------	-------	--------------

10701	GUNN RD	and	LA SENDITA LN		\$0.00
	16870	No Sidewalk, Curb Ramp Not Required	NE		\$0.00
	16868	No Sidewalk, Curb Ramp Not Required	NW		\$0.00
	16869	No Sidewalk, Curb Ramp Not Required	SW		\$0.00

Total Cost for Street:	LASUEN DR	\$0.00
------------------------	-----------	--------

Intersection ID and Street Names:	Type:	Orientation:
-----------------------------------	-------	--------------

10703	LASUEN DR	and	MAYRIS CT		\$0.00
	16251	No Sidewalk, Curb Ramp Not Required	NW		\$0.00
	16249	No Sidewalk, Curb Ramp Not Required	SE		\$0.00
	16250	No Sidewalk, Curb Ramp Not Required	SW		\$0.00

Total Cost for Street:	LAKE NATOMA DR	\$21,000.00
------------------------	----------------	-------------

Intersection ID and Street Names:	Type:	Orientation:
-----------------------------------	-------	--------------

10704	LAKE NATOMA DR	and	SNOWBERRY WAY		\$21,000.00
	32100	Curb Ramp Required	NE		\$7,000.00
	32101	Curb Ramp Required	NW		\$7,000.00
	32099	Curb Ramp Required	SE		\$7,000.00

Total Cost for Street:	RISING STAR PL	\$21,000.00
------------------------	----------------	-------------

Intersection ID and Street Names:	Type:	Orientation:
-----------------------------------	-------	--------------

10705	RISING STAR PL	and	ROARING CAMP DR		\$21,000.00
	22667	Perpendicular	E		\$7,000.00
	22666	Perpendicular	N		\$7,000.00
	22668	Curb Ramp Required	S		\$7,000.00

Total Cost for Street:	JADE COVE CT	\$21,000.00
------------------------	--------------	-------------

Intersection ID and Street Names:	Type:	Orientation:
-----------------------------------	-------	--------------

10706	JADE COVE CT	and	SAND DOLLAR WAY		\$21,000.00
	19293	Perpendicular	NE		\$7,000.00
	19292	Curb Ramp Required	NW		\$7,000.00
	19294	Perpendicular	SE		\$7,000.00

Total Cost for Street: DIAMOND ROCK DR			\$21,000.00
Intersection ID and Street Names:	Type:	Orientation:	
10707 DIAMOND ROCK DR and GOLDEN RING WAY			\$21,000.00
28328	Parallel	NW	\$7,000.00
28330	Parallel	SE	\$7,000.00
28329	Parallel	SW	\$7,000.00
Total Cost for Street: CERROMAR CIR			\$21,000.00
Intersection ID and Street Names:	Type:	Orientation:	
10708 CERROMAR CIR and INNSBROOK WAY			\$21,000.00
18697	Curb Ramp Required	NW	\$7,000.00
18699	Curb Ramp Required	SE	\$7,000.00
18698	Curb Ramp Required	SW	\$7,000.00
Total Cost for Street: CORINTHIAN CIR			\$6,500.00
Intersection ID and Street Names:	Type:	Orientation:	
10709 CORINTHIAN CIR and TIBER DR			\$6,500.00
7255	Parallel	NE	\$500.00
7257	Parallel	NW	\$3,000.00
7256	Parallel	SW	\$3,000.00
Total Cost for Street: HARSTON WAY			\$7,000.00
Intersection ID and Street Names:	Type:	Orientation:	
10710 HARSTON WAY and KUDU RUN WAY			\$7,000.00
5149	Curb Ramp Required	NE	\$7,000.00
Total Cost for Street: ROCKY TRAIL CT			\$21,000.00
Intersection ID and Street Names:	Type:	Orientation:	
10711 ROCKY TRAIL CT and THORNHILL DR			\$21,000.00
576	Perpendicular	NE	\$7,000.00
133068	Curb Ramp Required	NW	\$7,000.00
577	Perpendicular	SE	\$7,000.00
Total Cost for Street: DRIVER WAY			\$21,000.00
Intersection ID and Street Names:	Type:	Orientation:	
10713 DRIVER WAY and PRAIRIE HILLS CT			\$21,000.00
28366	Perpendicular	NE	\$7,000.00

Sacramento County

Access Compliance Survey Report - Curb Ramps

Cost Summary

28367	Perpendicular	NW	\$7,000.00
28368	Curb Ramp Required	SW	\$7,000.00
Total Cost for Street: HIGHRIDGE DR			\$0.00
Intersection ID and Street Names:		Type:	Orientation:
10714 HIGHRIDGE DR and MERRYWOOD DR			\$0.00
3575	No Sidewalk, Curb Ramp Not Required	NE	\$0.00
3574	No Sidewalk, Curb Ramp Not Required	NW	\$0.00
3572	No Sidewalk, Curb Ramp Not Required	SE	\$0.00
3573	No Sidewalk, Curb Ramp Not Required	SW	\$0.00
Total Cost for Street: FAIR OAKS BLVD			\$0.00
Intersection ID and Street Names:		Type:	Orientation:
10715 FAIR OAKS BLVD and HOPKINS RD			\$0.00
408	No Sidewalk, Curb Ramp Not Required	SE	\$0.00
407	No Sidewalk, Curb Ramp Not Required	SW	\$0.00
Total Cost for Street: HACKBERRY LN			\$21,000.00
Intersection ID and Street Names:		Type:	Orientation:
10717 HACKBERRY LN and ROLLING OAK DR			\$21,000.00
15565	Parallel	E	\$7,000.00
15563	Parallel	NW	\$7,000.00
15564	Parallel	SW	\$7,000.00
Total Cost for Street: DORY WAY			\$21,000.00
Intersection ID and Street Names:		Type:	Orientation:
10718 DORY WAY and TAMARA DR			\$21,000.00
13950	Parallel	NE	\$7,000.00
13949	Parallel	SE	\$7,000.00
13948	Parallel	SW	\$7,000.00
Total Cost for Street: AUBERRY DR			\$21,000.00
Intersection ID and Street Names:		Type:	Orientation:
10719 AUBERRY DR and TRIAD CIR			\$21,000.00
31088	Perpendicular	NE	\$7,000.00
31087	Perpendicular	SE	\$7,000.00
31089	Curb Ramp Required	SW	\$7,000.00

Total Cost for Street: EL SOBRANTE WAY			\$21,000.00
Intersection ID and Street Names:	Type:	Orientation:	
10721 EL SOBRANTE WAY and LA PAENDA WAY			\$21,000.00
32828	Curb Ramp Required	E	\$7,000.00
32829	Perpendicular	S	\$7,000.00
32830	Perpendicular	W	\$7,000.00

Total Cost for Street: BARON AVE			\$21,000.00
Intersection ID and Street Names:	Type:	Orientation:	
10725 BARON AVE and NEWELL ST			\$21,000.00
20796	Curb Ramp Required	N	\$7,000.00
20797	Curb Ramp Required	SE	\$7,000.00
20798	Curb Ramp Required	SW	\$7,000.00

Total Cost for Street: COMMONWEALTH DR			\$21,000.00
Intersection ID and Street Names:	Type:	Orientation:	
10726 COMMONWEALTH DR and TRELEAVEN CT			\$21,000.00
12929	Curb Ramp Required	NE	\$7,000.00
12928	Perpendicular	NW	\$7,000.00
12927	Perpendicular	SW	\$7,000.00

Total Cost for Street: ASLIN WAY			\$21,000.00
Intersection ID and Street Names:	Type:	Orientation:	
10728 ASLIN WAY and CADA CIR			\$21,000.00
4489	Curb Ramp Required	NE	\$7,000.00
4490	Curb Ramp Required	NW	\$7,000.00
4491	Curb Ramp Required	SW	\$7,000.00

Total Cost for Street: BAYFORD WAY			\$21,000.00
Intersection ID and Street Names:	Type:	Orientation:	
10729 BAYFORD WAY and LOCKERIDGE WAY			\$21,000.00
34115	Parallel	NE	\$7,000.00
34114	Parallel	NW	\$7,000.00
34113	Parallel	S	\$7,000.00

Total Cost for Street: CARIBOU CT			\$21,000.00
Intersection ID and Street Names:	Type:	Orientation:	

10730	CARIBOU CT	and	ZAMBRA WAY		\$21,000.00
	7550	Perpendicular		NE	\$7,000.00
	7549	Perpendicular		NW	\$7,000.00
	7551	Curb Ramp Required		SE	\$7,000.00

Total Cost for Street: TREE SIDE DR				\$21,000.00
-------------------------------------	--	--	--	-------------

Intersection ID and Street Names:	Type:	Orientation:
-----------------------------------	-------	--------------

10731	TREE SIDE DR	and	WOODACRE CT		\$21,000.00
	622	Parallel		NE	\$7,000.00
	621	Parallel		NW	\$7,000.00
	623	Parallel		SW	\$7,000.00

Total Cost for Street: SNAFFLE BIT CT				\$21,000.00
---------------------------------------	--	--	--	-------------

Intersection ID and Street Names:	Type:	Orientation:
-----------------------------------	-------	--------------

10732	SNAFFLE BIT CT	and	TWIN TRAILS DR		\$21,000.00
	6318	Perpendicular		NE	\$7,000.00
	6320	Curb Ramp Required		NW	\$7,000.00
	6319	Perpendicular		SE	\$7,000.00

Total Cost for Street: MADISON AVE				
------------------------------------	--	--	--	--

Intersection ID and Street Names:	Type:	Orientation:
-----------------------------------	-------	--------------

10733	MADISON AVE	and	UNNAMED RD		
	136421	Driveway		N	

Total Cost for Street: CARNEIA CT				\$21,000.00
-----------------------------------	--	--	--	-------------

Intersection ID and Street Names:	Type:	Orientation:
-----------------------------------	-------	--------------

10736	CARNEIA CT	and	MARCHITA WAY		\$21,000.00
	1249	Perpendicular		NW	\$7,000.00
	133135	Curb Ramp Required		SE	\$7,000.00
	1248	Perpendicular		SW	\$7,000.00

Total Cost for Street: SUNRISE BLVD				\$8,000.00
-------------------------------------	--	--	--	------------

Intersection ID and Street Names:	Type:	Orientation:
-----------------------------------	-------	--------------

10737	SUNRISE BLVD	and	SUNRISE RIDGE DR		\$8,000.00
	8664	Parallel		NE	\$500.00
	8663	Parallel		SE	\$500.00
	8662	Curb Ramp Required		SW	\$7,000.00

Total Cost for Street: 5TH PKWY			\$7,000.00
Intersection ID and Street Names:	Type:	Orientation:	
10738 5TH PKWY and ASTRON PKWY			\$7,000.00
5910	Curb Ramp Required	NE	\$7,000.00

Total Cost for Street: ENSIGN ST			\$21,000.00
Intersection ID and Street Names:	Type:	Orientation:	
10739 ENSIGN ST and MANILA AVE			\$21,000.00
25384	Curb Ramp Required	E	\$7,000.00
25382	Curb Ramp Required	NW	\$7,000.00
25383	Curb Ramp Required	SW	\$7,000.00

Total Cost for Street: BRIXHAM CT			\$21,000.00
Intersection ID and Street Names:	Type:	Orientation:	
10740 BRIXHAM CT and WEYBRIDGE WAY			\$21,000.00
6660	Perpendicular	NE	\$7,000.00
6661	Perpendicular	NW	\$7,000.00
6659	Curb Ramp Required	SE	\$7,000.00

Total Cost for Street: BRETT DR			\$21,000.00
Intersection ID and Street Names:	Type:	Orientation:	
10742 BRETT DR and VOGELSANG DR			\$21,000.00
9700	Curb Ramp Required	NE	\$7,000.00
9699	Curb Ramp Required	NW	\$7,000.00
9701	Curb Ramp Required	SE	\$7,000.00

Total Cost for Street: BILTMORE WAY			\$0.00
Intersection ID and Street Names:	Type:	Orientation:	
10745 BILTMORE WAY and SHERATON DR			\$0.00
17923	No Sidewalk, Curb Ramp Not Required	NE	\$0.00
17924	No Sidewalk, Curb Ramp Not Required	SE	\$0.00
17925	No Sidewalk, Curb Ramp Not Required	SW	\$0.00

Total Cost for Street: CHESTNUT AVE			\$14,000.00
Intersection ID and Street Names:	Type:	Orientation:	
10746 CHESTNUT AVE and TAMARA JEAN RD			\$14,000.00
31379	Parallel	NE	\$7,000.00

Sacramento County

Access Compliance Survey Report - Curb Ramps

Cost Summary

31380	Curb Ramp Required	NW	\$7,000.00
31378	No Sidewalk, Curb Ramp Not Required	SE	\$0.00
Total Cost for Street: MATADOR WAY			\$10,500.00
Intersection ID and Street Names: Type: Orientation:			
10747 MATADOR WAY and ZORINA WAY			\$10,500.00
9238	Parallel	NE	\$3,000.00
9239	Parallel	NW	\$500.00
9240	Parallel	SW	\$7,000.00
Total Cost for Street: DELMA WAY			\$0.00
Intersection ID and Street Names: Type: Orientation:			
10749 DELMA WAY and ETHAN WAY			\$0.00
3873	No Sidewalk, Curb Ramp Not Required	NE	\$0.00
3872	No Sidewalk, Curb Ramp Not Required	SE	\$0.00
Total Cost for Street: MONA WAY			\$21,000.00
Intersection ID and Street Names: Type: Orientation:			
10751 MONA WAY and RAYBEL AVE			\$21,000.00
20866	Curb Ramp Required	E	\$7,000.00
20865	Curb Ramp Required	NW	\$7,000.00
20864	Curb Ramp Required	SW	\$7,000.00
Total Cost for Street: KERMES AVE			
Intersection ID and Street Names: Type: Orientation:			
10755 KERMES AVE and KERMES AVE			
13643	Driveway	S	
Total Cost for Street: KESWICK WAY			\$21,000.00
Intersection ID and Street Names: Type: Orientation:			
10758 KESWICK WAY and KINGSPORT WAY			\$21,000.00
604	Perpendicular	NE	\$7,000.00
605	Perpendicular	NW	\$7,000.00
133069	Curb Ramp Required	SE	\$7,000.00
Total Cost for Street: WARREGO WAY			\$21,000.00
Intersection ID and Street Names: Type: Orientation:			
10759 WARREGO WAY and WARREGO WAY			\$21,000.00

Sacramento County

Access Compliance Survey Report - Curb Ramps

Cost Summary

6977	Curb Ramp Required	NE	\$7,000.00
6976	Curb Ramp Required	NW	\$7,000.00
6978	Curb Ramp Required	SE	\$7,000.00

Total Cost for Street:	PATHFINDER CT	\$17,500.00
-------------------------------	----------------------	--------------------

Intersection ID and Street Names:	Type:	Orientation:
-----------------------------------	-------	--------------

10760	PATHFINDER CT and	PATHFINDER WAY		\$17,500.00
	18808	Parallel	NE	\$7,000.00
	18809	Parallel	SE	\$3,500.00
	18810	Parallel	SW	\$7,000.00

Total Cost for Street:	AUTUMWOOD DR	\$10,500.00
-------------------------------	---------------------	--------------------

Intersection ID and Street Names:	Type:	Orientation:
-----------------------------------	-------	--------------

10761	AUTUMNWOOD DR and KIEFER BLVD		\$10,500.00
28848	Parallel	NE	\$3,500.00
28846	Parallel	NW	\$3,500.00
28847	Parallel	SW	\$3,500.00

Total Cost for Street:	HOLWORTHY WAY	\$24,500.00
-------------------------------	----------------------	--------------------

Intersection ID and Street Names:	Type:	Orientation:
-----------------------------------	-------	--------------

10762	HOLWORTHY WAY and WIDENER WAY		\$24,500.00
11399	Curb Ramp Required	N	\$7,000.00
11402	Curb Ramp Required	NW	\$7,000.00
11400	Parallel	SE	\$500.00
11401	Parallel	SW	\$10,000.00

Total Cost for Street:	BANNISTER RD	\$11,000.00
-------------------------------	---------------------	--------------------

Intersection ID and Street Names:	Type:	Orientation:
-----------------------------------	-------	--------------

10763	BANNISTER RD	and	WINDING WAY		\$11,000.00
8421	Pedestrian Pad		ENE		\$2,500.00
8420	Parallel		ESE		\$500.00
8422	No Sidewalk, Curb Ramp Not Required		NNE		\$0.00
8423	Parallel		NW		\$7,000.00
8425	Parallel		SSE		\$500.00
8424	Parallel		SW		\$500.00

Total Cost for Street:	TERRACE OAK CIR	\$21,000.00
-------------------------------	------------------------	--------------------

Intersection ID and Street Names:	Type:	Orientation:
-----------------------------------	-------	--------------

10764	TERRACE OAK CIR and TERRACE OAK CIR	\$21,000.00
--------------	---	--------------------

Sacramento County

Access Compliance Survey Report - Curb Ramps

Cost Summary

133812	Curb Ramp Required	NE	\$7,000.00
133811	Perpendicular	NW	\$7,000.00
133810	Perpendicular	SW	\$7,000.00

Total Cost for Street:	LEAFMONT WAY	\$7,500.00
-------------------------------	---------------------	-------------------

Intersection ID and Street Names:		Type:	Orientation:
10766 LEAFMONT WAY and OXWOOD DR			\$7,500.00
22193	Parallel	NE	\$500.00
22194	Parallel	NW	\$3,500.00
22192	Parallel	S	\$3,500.00

Total Cost for Street:	ADAMS RD	\$0.00
-------------------------------	-----------------	---------------

Intersection ID and Street Names:		Type:	Orientation:	
10767 ADAMS RD and LARCH LN				\$0.00
	222	No Sidewalk, Curb Ramp Not Required	NE	\$0.00
	221	No Sidewalk, Curb Ramp Not Required	NW	\$0.00
	223	No Sidewalk, Curb Ramp Not Required	SE	\$0.00
	220	No Sidewalk, Curb Ramp Not Required	SW	\$0.00

Total Cost for Street:	DIABLO DR	\$12,500.00
-------------------------------	------------------	--------------------

Intersection ID and Street Names:		Type:	Orientation:
10768 DIABLO DR and LANCELOT DR			\$12,500.00
14381	Parallel	NE	\$3,000.00
14383	Curb Ramp Required	NW	\$7,000.00
14382	Perpendicular	SE	\$2,500.00

Total Cost for Street:	CHERISH WAY	\$21,000.00
-------------------------------	--------------------	--------------------

Intersection ID and Street Names:		Type:	Orientation:
10769 CHERISH WAY and SUNFIRE WAY			\$21,000.00
22486	Parallel	NE	\$7,000.00
22487	Parallel	SE	\$7,000.00
22488	Parallel	SW	\$7,000.00

Total Cost for Street:	EUREKA CANAL DR	\$21,000.00
-------------------------------	------------------------	--------------------

Intersection ID and Street Names:		Type:	Orientation:
10772 EUREKA CANAL DR and GOLD COUNTRY BLVD			\$21,000.00
22829	Curb Ramp Required	NE	\$7,000.00
22827	Perpendicular	SE	\$7,000.00
22828	Perpendicular	SW	\$7,000.00

Total Cost for Street:	NORCREST AVE	\$21,000.00
-------------------------------	---------------------	--------------------

Intersection ID and Street Names:	Type:	Orientation:	
10773 NORCREST AVE and PUEBLO ST			\$21,000.00
20607	Curb Ramp Required	E	\$7,000.00
20606	Curb Ramp Required	NW	\$7,000.00
20605	Curb Ramp Required	SW	\$7,000.00

Total Cost for Street:	CALDERA WAY	\$21,000.00
-------------------------------	--------------------	--------------------

Intersection ID and Street Names:	Type:	Orientation:	
10774 CALDERA WAY and STARINA WAY			\$21,000.00
7499	Curb Ramp Required	NW	\$7,000.00
7498	Perpendicular	SE	\$7,000.00
7497	Perpendicular	SW	\$7,000.00

Total Cost for Street:	KENNETH HILL CT	\$21,000.00
-------------------------------	------------------------	--------------------

Intersection ID and Street Names:	Type:	Orientation:	
10778 KENNETH HILL CT and KENNETH OAK WAY			\$21,000.00
21887	Perpendicular	NE	\$7,000.00
21886	Perpendicular	SE	\$7,000.00
21885	Curb Ramp Required	SW	\$7,000.00

Total Cost for Street:	BOBBY ST	\$0.00
-------------------------------	-----------------	---------------

Intersection ID and Street Names:	Type:	Orientation:	
10779 BOBBY ST and LEUE AVE			\$0.00
29818	No Sidewalk, Curb Ramp Not Required	NE	\$0.00
29817	No Sidewalk, Curb Ramp Not Required	NW	\$0.00
29819	No Sidewalk, Curb Ramp Not Required	SE	\$0.00

Total Cost for Street:	HOPYARD WAY	\$1,500.00
-------------------------------	--------------------	-------------------

Intersection ID and Street Names:	Type:	Orientation:	
10780 HOPYARD WAY and TWIN ACRE WAY			\$1,500.00
26168	Parallel	NE	\$500.00
26167	Parallel	NW	\$500.00
26169	Parallel	SW	\$500.00

Total Cost for Street:	EEL CT	\$21,000.00
-------------------------------	---------------	--------------------

Intersection ID and Street Names:	Type:	Orientation:	
-----------------------------------	-------	--------------	--

10781	EEL CT and	WASATCH WAY		\$21,000.00
	10186	Curb Ramp Required	NE	\$7,000.00
	10185	Curb Ramp Required	NW	\$7,000.00
	10184	Curb Ramp Required	SW	\$7,000.00

Total Cost for Street:	ADONIS WAY	\$0.00
-------------------------------	-------------------	---------------

Intersection ID and Street Names:	Type:	Orientation:
-----------------------------------	-------	--------------

10782	ADONIS WAY and THOR WAY			\$0.00
	16637	No Sidewalk, Curb Ramp Not Required	NE	\$0.00
	16636	No Sidewalk, Curb Ramp Not Required	SE	\$0.00
	16635	No Sidewalk, Curb Ramp Not Required	SW	\$0.00

Total Cost for Street:	LANGLEY WAY	\$21,000.00
-------------------------------	--------------------	--------------------

Intersection ID and Street Names:	Type:	Orientation:
-----------------------------------	-------	--------------

10783	LANGLEY WAY	and	SULLIVAN DR		\$21,000.00
	19973		Curb Ramp Required	NW	\$7,000.00
	19971		Curb Ramp Required	SE	\$7,000.00
	19972		Curb Ramp Required	SW	\$7,000.00

Total Cost for Street:	ASHTON DR	\$21,000.00
-------------------------------	------------------	--------------------

Intersection ID and Street Names:	Type:	Orientation:
-----------------------------------	-------	--------------

10784	ASHTON DR	and	SOUTHWICK WAY		\$21,000.00
	12270		Curb Ramp Required	NW	\$7,000.00
	12268		Curb Ramp Required	SE	\$7,000.00
	12269		Curb Ramp Required	SW	\$7,000.00

Total Cost for Street:	GRAYLING WAY	\$21,000.00
-------------------------------	---------------------	--------------------

Intersection ID and Street Names:	Type:	Orientation:
-----------------------------------	-------	--------------

10785	GRAYLING WAY	and	SUNFISH CT		\$21,000.00
	6738		Curb Ramp Required	NE	\$7,000.00
	6739		Perpendicular	NW	\$7,000.00
	6740		Perpendicular	SW	\$7,000.00

Total Cost for Street:	20TH AVE	\$8,000.00
-------------------------------	-----------------	-------------------

Intersection ID and Street Names:	Type:	Orientation:
-----------------------------------	-------	--------------

10786	20TH AVE	and	W NICHOLS AVE		\$8,000.00
	783		Parallel	NE	\$500.00
	784		Parallel	NW	\$7,000.00
	782		Parallel	SE	\$500.00

Total Cost for Street: LUSK DR			\$7,000.00
Intersection ID and Street Names:	Type:	Orientation:	
10787 LUSK DR and SAINT MARKS WAY			\$7,000.00
16135	No Sidewalk, Curb Ramp Not Required	NW	\$0.00
16136	No Sidewalk, Curb Ramp Not Required	SE	\$0.00
16134	Curb Ramp Required	SW	\$7,000.00

Total Cost for Street: BOWERWOOD DR			\$21,000.00
Intersection ID and Street Names:	Type:	Orientation:	
10789 BOWERWOOD DR and THOR WAY			\$21,000.00
16654	Curb Ramp Required	NE	\$7,000.00
16653	Curb Ramp Required	SE	\$7,000.00
16652	Curb Ramp Required	SW	\$7,000.00

Total Cost for Street: DUXBURG CT			\$21,000.00
Intersection ID and Street Names:	Type:	Orientation:	
10790 DUXBURG CT and HOLLINGSWORTH WAY			\$21,000.00
12022	Parallel	NW	\$7,000.00
12024	Parallel	SE	\$7,000.00
12023	Parallel	SW	\$7,000.00

Total Cost for Street: ELKHORN BLVD			\$14,000.00
Intersection ID and Street Names:	Type:	Orientation:	
10791 ELKHORN BLVD and STONEMAN DR			\$14,000.00
11271	Curb Ramp Required	NE	\$7,000.00
11272	Curb Ramp Required	NW	\$7,000.00
11273	No Sidewalk, Curb Ramp Not Required	SW	\$0.00

Total Cost for Street: CHARLOTTE LN			\$0.00
Intersection ID and Street Names:	Type:	Orientation:	
10792 CHARLOTTE LN and WULFF LN			\$0.00
1606	No Sidewalk, Curb Ramp Not Required	NE	\$0.00
1607	No Sidewalk, Curb Ramp Not Required	NW	\$0.00

Total Cost for Street: KOKANEE WAY			\$21,000.00
Intersection ID and Street Names:	Type:	Orientation:	
10793 KOKANEE WAY and SALMON FALLS DR			\$21,000.00

Sacramento County

Access Compliance Survey Report - Curb Ramps

Cost Summary

6766	Curb Ramp Required	NE	\$7,000.00
6765	Curb Ramp Required	SE	\$7,000.00
6764	Curb Ramp Required	SW	\$7,000.00

Total Cost for Street:	ARNOLD AVE	\$45,500.00
-------------------------------	-------------------	--------------------

Intersection ID and Street Names:	Type:	Orientation:
-----------------------------------	-------	--------------

10794	ARNOLD AVE	and	PEACEKEEPER WAY	\$45,500.00
32532	Island-Perpendicular		ENE	\$6,500.00
32535	Island-Perpendicular		ESE	\$6,500.00
32534	Perpendicular		NE	\$6,500.00
32533	Island-Perpendicular		NNE	\$6,500.00
32531	Perpendicular		NW	\$7,000.00
32537	Parallel		SE	\$7,000.00
32536	Island-Perpendicular		SSE	\$2,500.00
32538	Perpendicular		SW	\$3,000.00

Total Cost for Street:	HARKNESS AVE	\$14,000.00
-------------------------------	---------------------	--------------------

Intersection ID and Street Names:	Type:	Orientation:
-----------------------------------	-------	--------------

10795	HARKNESS AVE	and	RIVERSIDE AVE	\$14,000.00
136382	Perpendicular		NE	\$7,000.00
136383	Curb Ramp Required		SE	\$7,000.00
136384	No Sidewalk, Curb Ramp Not Required		SW	\$0.00

Total Cost for Street:	CHERBOURG DR	\$28,000.00
-------------------------------	---------------------	--------------------

Intersection ID and Street Names:	Type:	Orientation:
-----------------------------------	-------	--------------

10797	CHERBOURG DR	and	DIEPPE WAY	\$28,000.00
18023	Perpendicular		NE	\$7,000.00
18024	Perpendicular		NW	\$7,000.00
18022	Perpendicular		SE	\$7,000.00
18021	Perpendicular		SW	\$7,000.00

Total Cost for Street:	CENTRAL AVE	\$1,000.00
-------------------------------	--------------------	-------------------

Intersection ID and Street Names:	Type:	Orientation:
-----------------------------------	-------	--------------

10798	CENTRAL AVE	and	WOODED CREEK WAY	\$1,000.00
22020	No Sidewalk, Curb Ramp Not Required		NW	\$0.00
22022	Parallel		SE	\$500.00
22021	Parallel		SW	\$500.00

Total Cost for Street:	CALLIE LN	
-------------------------------	------------------	--

Intersection ID and Street Names:	Type:	Orientation:
-----------------------------------	-------	--------------

10799 CALLIE LN and HACKBERRY LN

20897

Driveway

E

Total Cost for Street: BUCKBOARD DR

\$21,000.00

Intersection ID and Street Names:

Type:

Orientation:

10800 BUCKBOARD DR and LOMITA WAY

\$21,000.00

24661

Curb Ramp Required

NW

\$7,000.00

24663

Curb Ramp Required

SE

\$7,000.00

24662

Curb Ramp Required

SW

\$7,000.00

Total Cost for Street: FERNWOOD WAY

\$14,000.00

Intersection ID and Street Names:

Type:

Orientation:

10803 FERNWOOD WAY and GARFIELD AVE

\$14,000.00

13502

Curb Ramp Required

NW

\$7,000.00

13504

No Sidewalk, Curb Ramp Not Required

SE

\$0.00

13503

Curb Ramp Required

SW

\$7,000.00

Total Cost for Street: SAINT JAMES DR

\$21,000.00

Intersection ID and Street Names:

Type:

Orientation:

10804 SAINT JAMES DR and WESTERBERG WAY

\$21,000.00

25544

Curb Ramp Required

N

\$7,000.00

25543

Curb Ramp Required

SE

\$7,000.00

25542

Curb Ramp Required

SW

\$7,000.00

Total Cost for Street: BIKINI CT

\$0.00

Intersection ID and Street Names:

Type:

Orientation:

10805 BIKINI CT and KON TIKI DR

\$0.00

29807

No Sidewalk, Curb Ramp Not Required

E

\$0.00

29806

No Sidewalk, Curb Ramp Not Required

N

\$0.00

29805

No Sidewalk, Curb Ramp Not Required

W

\$0.00

Total Cost for Street: ASHTON DR

\$28,000.00

Intersection ID and Street Names:

Type:

Orientation:

10807 ASHTON DR and SAVERIEN DR

\$28,000.00

12265

Curb Ramp Required

NE

\$7,000.00

12266

Curb Ramp Required

NW

\$7,000.00

12264

Curb Ramp Required

SE

\$7,000.00

12267

Curb Ramp Required

SW

\$7,000.00

Total Cost for Street: KRETH RD			\$17,500.00
Intersection ID and Street Names:	Type:	Orientation:	
10809 KRETH RD and MONTCURVE BLVD			\$17,500.00
135670	Parallel	NE	\$7,000.00
135671	Parallel	SE	\$7,000.00
135672	Parallel	SW	\$3,500.00
Total Cost for Street: NORWAY DR			\$1,500.00
Intersection ID and Street Names:	Type:	Orientation:	
10810 NORWAY DR and SUTTON WAY			\$1,500.00
17841	Parallel	NE	\$500.00
17842	Parallel	SE	\$500.00
17843	Parallel	SW	\$500.00
Total Cost for Street: GRATTAN WAY			\$11,000.00
Intersection ID and Street Names:	Type:	Orientation:	
10811 GRATTAN WAY and THOMAS DR			\$11,000.00
10971	Parallel	NE	\$500.00
10972	Parallel	NW	\$7,000.00
10970	Parallel	SE	\$3,000.00
10969	Parallel	SW	\$500.00
Total Cost for Street: CUSTER AVE			\$21,000.00
Intersection ID and Street Names:	Type:	Orientation:	
10812 CUSTER AVE and PECAN AVE			\$21,000.00
17747	Curb Ramp Required	NW	\$7,000.00
17745	Curb Ramp Required	SE	\$7,000.00
17746	Curb Ramp Required	SW	\$7,000.00
Total Cost for Street: CHARLESTON DR			\$21,000.00
Intersection ID and Street Names:	Type:	Orientation:	
10813 CHARLESTON DR and RUSTIC RD			\$21,000.00
4783	Parallel	NE	\$7,000.00
4784	Parallel	NW	\$7,000.00
4785	Parallel	SW	\$7,000.00

Total Cost for Street: POTTER LN				\$10,500.00
Intersection ID and Street Names:		Type:	Orientation:	
10816 POTTER LN and WATT AVE				\$10,500.00
19115	No Sidewalk, Curb Ramp Not Required	NE	\$0.00	
19114	Parallel	NW	\$7,000.00	
19116	No Sidewalk, Curb Ramp Not Required	SE	\$0.00	
19113	Parallel	SW	\$3,500.00	
Total Cost for Street: MERRITT WAY				\$21,000.00
Intersection ID and Street Names:		Type:	Orientation:	
10817 MERRITT WAY and MORLEY WAY				\$21,000.00
27526	Curb Ramp Required	E	\$7,000.00	
27525	Curb Ramp Required	NW	\$7,000.00	
27524	Curb Ramp Required	SW	\$7,000.00	
Total Cost for Street: HENDERSON WAY				\$14,000.00
Intersection ID and Street Names:		Type:	Orientation:	
10819 HENDERSON WAY and RYAN LN				\$14,000.00
18510	Curb Ramp Required	NW	\$7,000.00	
18512	Curb Ramp Required	SW	\$7,000.00	
Total Cost for Street: EASTERN AVE				\$0.00
Intersection ID and Street Names:		Type:	Orientation:	
10821 EASTERN AVE and MORPHEUS LN				\$0.00
15989	No Sidewalk, Curb Ramp Not Required	NE	\$0.00	
15990	No Sidewalk, Curb Ramp Not Required	SE	\$0.00	
15991	No Sidewalk, Curb Ramp Not Required	SW	\$0.00	
Total Cost for Street: SAN JUAN AVE				\$14,000.00
Intersection ID and Street Names:		Type:	Orientation:	
10822 SAN JUAN AVE and WALNUT RD				\$14,000.00
8407	Perpendicular	NE	\$7,000.00	
8408	Perpendicular	SE	\$7,000.00	
Total Cost for Street: NORRIS AVE				\$1,000.00
Intersection ID and Street Names:		Type:	Orientation:	
10823 NORRIS AVE and PASADENA AVE				\$1,000.00

Sacramento County

Access Compliance Survey Report - Curb Ramps

Cost Summary

22961	Parallel	NE	\$500.00
22964	No Sidewalk, Curb Ramp Not Required	NW	\$0.00
22962	No Sidewalk, Curb Ramp Not Required	SE	\$0.00
22963	Parallel	SW	\$500.00

Total Cost for Street:	GERMAN DR	\$14,000.00
-------------------------------	------------------	--------------------

Intersection ID and Street Names:	Type:	Orientation:
-----------------------------------	-------	--------------

10825	GERMAN DR	and	HAMIL CT		\$14,000.00
	136182		No Sidewalk, Curb Ramp Not Required	NE	\$0.00
	136181		Perpendicular	SE	\$7,000.00
	136180		Perpendicular	SW	\$7,000.00

Total Cost for Street:	LLANOVISTA DR	\$23,000.00
-------------------------------	----------------------	--------------------

Intersection ID and Street Names:	Type:	Orientation:
-----------------------------------	-------	--------------

10826	LLANOVISTA DR	and	POWER INN RD	\$23,000.00
31885	Parallel		NE	\$2,500.00
31886	Parallel		NNE	\$2,500.00
31879	Parallel		NNW	\$2,500.00
31880	Parallel		NW	\$3,500.00
31884	Parallel		SE	\$3,500.00
31883	Parallel		SSE	\$2,500.00
31882	Parallel		SSW	\$3,500.00
31881	Parallel		SW	\$2,500.00

Total Cost for Street:	LAS CRUCES WAY	\$0.00
-------------------------------	-----------------------	---------------

Intersection ID and Street Names:	Type:	Orientation:
-----------------------------------	-------	--------------

10827	LAS CRUCES WAY	and	SURITA ST		\$0.00
	17015		No Sidewalk, Curb Ramp Not Required	NE	\$0.00
	17013		No Sidewalk, Curb Ramp Not Required	SE	\$0.00
	17014		No Sidewalk, Curb Ramp Not Required	SW	\$0.00

Total Cost for Street:	LA SIERRA DR	\$7,000.00
-------------------------------	---------------------	-------------------

Intersection ID and Street Names:	Type:	Orientation:
-----------------------------------	-------	--------------

10828	LA SIERRA DR	and	SAN YSIDRO WAY		\$7,000.00
	160		No Sidewalk, Curb Ramp Not Required	N	\$0.00
	162		Perpendicular	S	\$0.00
	161		Curb Ramp Required	W	\$7,000.00

Total Cost for Street:	BUFFALO AVE	\$14,000.00
-------------------------------	--------------------	--------------------

Intersection ID and Street Names:	Type:	Orientation:
-----------------------------------	-------	--------------

10829	BUFFALO AVE	and	BULLION WAY		\$14,000.00
	32029	No Sidewalk, Curb Ramp Not Required	NE		\$0.00
	32030	No Sidewalk, Curb Ramp Not Required	NW		\$0.00
	32028	Curb Ramp Required	SE		\$7,000.00
	32027	Curb Ramp Required	SW		\$7,000.00

Total Cost for Street:	BOWLING DR	\$28,000.00
-------------------------------	-------------------	--------------------

Intersection ID and Street Names:	Type:	Orientation:
-----------------------------------	-------	--------------

10830	BOWLING DR	and	GREEN TREE DR		\$28,000.00
	5988	Curb Ramp Required	NE		\$7,000.00
	5985	Curb Ramp Required	NW		\$7,000.00
	5987	Curb Ramp Required	SE		\$7,000.00
	5986	Curb Ramp Required	SW		\$7,000.00

Total Cost for Street:	GOES PKWY	\$21,000.00
-------------------------------	------------------	--------------------

Intersection ID and Street Names:	Type:	Orientation:
-----------------------------------	-------	--------------

10831	GOES PKWY	and	MANET PKWY		\$21,000.00
	135485	Parallel	NW		\$7,000.00
	135486	Curb Ramp Required	SE		\$7,000.00
	135484	Parallel	SW		\$7,000.00

Total Cost for Street:	BAIRNSDALE WAY	\$28,000.00
-------------------------------	-----------------------	--------------------

Intersection ID and Street Names:	Type:	Orientation:
-----------------------------------	-------	--------------

10832	BAIRNSDALE WAY	and	CANBERRA DR		\$28,000.00
	135263	Parallel	NE		\$7,000.00
	134316	Parallel	NW		\$7,000.00
	134318	Parallel	SE		\$7,000.00
	134317	Parallel	SW		\$7,000.00

Total Cost for Street:	ORO WAY	\$21,000.00
-------------------------------	----------------	--------------------

Intersection ID and Street Names:	Type:	Orientation:
-----------------------------------	-------	--------------

10833	ORO WAY	and	PECOR WAY		\$21,000.00
	134303	Parallel	NW		\$7,000.00
	134305	Parallel	SE		\$7,000.00
	134304	Parallel	SW		\$7,000.00

Total Cost for Street:	FRAWLEY WAY	\$21,000.00
-------------------------------	--------------------	--------------------

Intersection ID and Street Names:	Type:	Orientation:
-----------------------------------	-------	--------------

10834	FRAWLEY WAY	and	STEINER DR		\$21,000.00
--------------	--------------------	-----	-------------------	--	--------------------

Sacramento County

Access Compliance Survey Report - Curb Ramps

Cost Summary

5675	Parallel	NE	\$7,000.00
5676	Parallel	SE	\$7,000.00
5677	Parallel	SW	\$7,000.00

Total Cost for Street:	AUBURN BLVD	\$21,000.00
-------------------------------	--------------------	--------------------

Intersection ID and Street Names:	Type:	Orientation:
-----------------------------------	-------	--------------

10836 AUBURN BLVD and WALNUT AVE				\$21,000.00
135205	Curb Ramp Required	E		\$7,000.00
135204	Curb Ramp Required	N		\$7,000.00
135203	Curb Ramp Required	W		\$7,000.00

Total Cost for Street:	GROVESNOR CT	\$28,000.00
-------------------------------	---------------------	--------------------

Intersection ID and Street Names:	Type:	Orientation:
-----------------------------------	-------	--------------

10840	GROVESNOR CT and SYDLING CT	\$28,000.00	
16497	Curb Ramp Required	NE	\$7,000.00
16496	Curb Ramp Required	NW	\$7,000.00
16498	Curb Ramp Required	SE	\$7,000.00
16499	Curb Ramp Required	SW	\$7,000.00

Total Cost for Street:	MASSIE CT	
-------------------------------	------------------	--

Intersection ID and Street Names:	Type:	Orientation:
-----------------------------------	-------	--------------

<hr/>		
10841	MASSIE CT and	MIMOSA WAY
<hr/>		
136062	Driveway	E

Total Cost for Street:	ELGIN HILLS WAY	\$14,000.00
-------------------------------	------------------------	--------------------

Intersection ID and Street Names:	Type:	Orientation:
-----------------------------------	-------	--------------

10843	ELGIN HILLS WAY	and	PALMERSON DR	\$14,000.00
	5414	Parallel	NE	\$3,500.00
	5415	Parallel	NW	\$3,500.00
	5413	Parallel	SE	\$7,000.00

Total Cost for Street:	GLENDORA CT	\$14,000.00
-------------------------------	--------------------	--------------------

Intersection ID and Street Names:	Type:	Orientation:
-----------------------------------	-------	--------------

10844 GLENDORA CT and POMEGRANATE AVE				\$14,000.00
135474	No Sidewalk, Curb Ramp Not Required	NE		\$0.00
135472	Perpendicular	SE		\$7,000.00
135473	Perpendicular	SW		\$7,000.00

Total Cost for Street: HARLEY WAY				\$21,000.00
Intersection ID and Street Names:		Type:	Orientation:	
10845 HARLEY WAY and PECK DR				\$21,000.00
8842	Curb Ramp Required	NE	\$7,000.00	
8843	Curb Ramp Required	NW	\$7,000.00	
8841	Curb Ramp Required	SW	\$7,000.00	
Total Cost for Street: KIEFER BLVD				\$4,500.00
Intersection ID and Street Names:		Type:	Orientation:	
10846 KIEFER BLVD and TALLYHO DR				\$4,500.00
22235	Parallel	NE	\$500.00	
22234	Parallel	SE	\$500.00	
22233	Parallel	SW	\$3,500.00	
Total Cost for Street: ARNOLD AVE				\$10,000.00
Intersection ID and Street Names:		Type:	Orientation:	
10847 ARNOLD AVE and HICKORY ST				\$10,000.00
24555	Perpendicular	NE	\$2,500.00	
24556	Blended Transition	SE	\$500.00	
24557	Parallel	SW	\$7,000.00	
Total Cost for Street: EDISON AVE				\$28,500.00
Intersection ID and Street Names:		Type:	Orientation:	
10848 EDISON AVE and FULTON AVE				\$28,500.00
19471	Parallel	ESE	\$7,000.00	
19470	Parallel	NE	\$500.00	
19469	Parallel	NNW	\$3,500.00	
19472	Parallel	SSE	\$7,000.00	
19467	Parallel	SW	\$3,500.00	
19468	Parallel	WNW	\$7,000.00	
Total Cost for Street: ACKERMAN WAY				\$0.00
Intersection ID and Street Names:		Type:	Orientation:	
10850 ACKERMAN WAY and WILMA CT				\$0.00
13777	No Sidewalk, Curb Ramp Not Required	NW	\$0.00	
13775	No Sidewalk, Curb Ramp Not Required	SE	\$0.00	
13776	No Sidewalk, Curb Ramp Not Required	SW	\$0.00	

Total Cost for Street: PALMYRA DR			\$21,000.00
Intersection ID and Street Names:	Type:	Orientation:	
10851 PALMYRA DR and ROMERO WAY			\$21,000.00
13944	Parallel	NE	\$7,000.00
13943	Parallel	SE	\$7,000.00
13942	Parallel	SW	\$7,000.00
Total Cost for Street: CALIFORNIA AVE			\$14,000.00
Intersection ID and Street Names:	Type:	Orientation:	
10853 CALIFORNIA AVE and SUNRISE BLVD			\$14,000.00
133744	Parallel	NE	\$7,000.00
133745	Parallel	SE	\$7,000.00
Total Cost for Street: AUSTIN WAY			\$21,000.00
Intersection ID and Street Names:	Type:	Orientation:	
10854 AUSTIN WAY and VERNACE WAY			\$21,000.00
5767	Parallel	NE	\$7,000.00
5769	Parallel	NW	\$7,000.00
5768	Parallel	SW	\$7,000.00
Total Cost for Street: ARDEN WAY			\$14,000.00
Intersection ID and Street Names:	Type:	Orientation:	
10857 ARDEN WAY and TRAVIS LN			\$14,000.00
1792	Curb Ramp Required	NE	\$7,000.00
1791	Curb Ramp Required	NW	\$7,000.00
Total Cost for Street: ROSE PARADE WAY			\$21,000.00
Intersection ID and Street Names:	Type:	Orientation:	
10858 ROSE PARADE WAY and SUNFIRE WAY			\$21,000.00
22477	Parallel	NW	\$7,000.00
22478	Parallel	SE	\$7,000.00
22479	Parallel	SW	\$7,000.00
Total Cost for Street: HARRISON ST			\$21,000.00
Intersection ID and Street Names:	Type:	Orientation:	
10859 HARRISON ST and TRESLER AVE			\$21,000.00
7599	Curb Ramp Required	NW	\$7,000.00

Sacramento County

Access Compliance Survey Report - Curb Ramps

Cost Summary

7601	Curb Ramp Required	SE	\$7,000.00
7600	Curb Ramp Required	SW	\$7,000.00

Total Cost for Street:	FAIR OAKS BLVD	\$10,000.00
-------------------------------	-----------------------	--------------------

Intersection ID and Street Names:	Type:	Orientation:
-----------------------------------	-------	--------------

10860 FAIR OAKS BLVD and MARSHALL AVE	\$10,000.00
--	--------------------

4662	Pedestrian Pad	NE	\$3,000.00
4661	Pedestrian Pad Required	NW	\$3,000.00
4659	Parallel	SE	\$3,500.00
4660	Parallel	SW	\$500.00

Total Cost for Street:	BRIGGS DR	\$28,000.00
-------------------------------	------------------	--------------------

Intersection ID and Street Names:	Type:	Orientation:
-----------------------------------	-------	--------------

10861 BRIGGS DR and FLORIN RD	\$28,000.00
--------------------------------------	--------------------

10054	Parallel	NE	\$7,000.00
10055	Parallel	NW	\$7,000.00
10053	Parallel	SE	\$7,000.00
10052	Parallel	SW	\$7,000.00

Total Cost for Street:	26TH AVE	\$21,000.00
-------------------------------	-----------------	--------------------

Intersection ID and Street Names:	Type:	Orientation:
-----------------------------------	-------	--------------

10862 26TH AVE and 44TH ST	\$21,000.00
-----------------------------------	--------------------

969	Parallel	NE	\$7,000.00
132998	Curb Ramp Required	NW	\$7,000.00
968	Parallel	SE	\$7,000.00

Total Cost for Street:	CAPULET ST	\$21,000.00
-------------------------------	-------------------	--------------------

Intersection ID and Street Names:	Type:	Orientation:
-----------------------------------	-------	--------------

10864 CAPULET ST and MONTAGUE WAY	\$21,000.00
--	--------------------

23475	Curb Ramp Required	NE	\$7,000.00
23476	Curb Ramp Required	NW	\$7,000.00
23474	Curb Ramp Required	SE	\$7,000.00

Total Cost for Street:	PINECONE CT	\$1,500.00
-------------------------------	--------------------	-------------------

Intersection ID and Street Names:	Type:	Orientation:
-----------------------------------	-------	--------------

10865 PINECONE CT and WHITE FIR WAY	\$1,500.00
--	-------------------

21101	Parallel	NW	\$500.00
21103	Parallel	SE	\$500.00
21102	Parallel	SW	\$500.00

Total Cost for Street: NEWELL ST				\$21,000.00
Intersection ID and Street Names:		Type:	Orientation:	
10866 NEWELL ST and PASADENA AVE				\$21,000.00
20800	Curb Ramp Required	NE		\$7,000.00
20799	Curb Ramp Required	NW		\$7,000.00
20801	Curb Ramp Required	S		\$7,000.00
Total Cost for Street: ANCHOR CIR				\$21,000.00
Intersection ID and Street Names:		Type:	Orientation:	
10867 ANCHOR CIR and ENSIGN ST				\$21,000.00
25379	Curb Ramp Required	NE		\$7,000.00
25380	Curb Ramp Required	SE		\$7,000.00
25381	Curb Ramp Required	W		\$7,000.00
Total Cost for Street: CLENDENEN WAY				\$21,000.00
Intersection ID and Street Names:		Type:	Orientation:	
10870 CLENDENEN WAY and JUSTIN WAY				\$21,000.00
22218	Curb Ramp Required	NW		\$7,000.00
22219	Perpendicular	SE		\$7,000.00
22217	Perpendicular	SW		\$7,000.00
Total Cost for Street: LANDAKER LN				\$7,000.00
Intersection ID and Street Names:		Type:	Orientation:	
10871 LANDAKER LN and TWIN LAKES AVE				\$7,000.00
134308	Curb Ramp Required	S		\$7,000.00
Total Cost for Street: BROWNSON ST				\$0.00
Intersection ID and Street Names:		Type:	Orientation:	
10873 BROWNSON ST and EDISON AVE				\$0.00
21242	No Sidewalk, Curb Ramp Not Required	SE		\$0.00
21243	No Sidewalk, Curb Ramp Not Required	SW		\$0.00
Total Cost for Street: HOLLINGSWORTH WAY				\$14,000.00
Intersection ID and Street Names:		Type:	Orientation:	
10874 HOLLINGSWORTH WAY and MAYHEW RD				\$14,000.00
12011	Parallel	NE		\$3,500.00
12010	Parallel	NW		\$7,000.00

12012	Parallel	SE	\$3,500.00
-------	----------	----	------------

Total Cost for Street: NORRIS AVE**\$21,000.00**

Intersection ID and Street Names:	Type:	Orientation:	
10877 NORRIS AVE and SILVER CREST AVE			\$21,000.00
8788	Curb Ramp Required	NE	\$7,000.00
8789	Curb Ramp Required	NW	\$7,000.00
8787	Curb Ramp Required	SE	\$7,000.00

Total Cost for Street: BRIGGS DR**\$28,000.00**

Intersection ID and Street Names:	Type:	Orientation:	
10879 BRIGGS DR and LAWNWOOD DR			\$28,000.00
8973	Parallel	NE	\$7,000.00
8976	Parallel	NW	\$7,000.00
8974	Parallel	SE	\$7,000.00
8975	Parallel	SW	\$7,000.00

Total Cost for Street: MEZGER WAY**\$21,000.00**

Intersection ID and Street Names:	Type:	Orientation:	
10882 MEZGER WAY and WINJE DR			\$21,000.00
12896	Parallel	NE	\$7,000.00
12897	Parallel	NW	\$7,000.00
12895	Parallel	SE	\$7,000.00

Total Cost for Street: NINA WAY**\$28,000.00**

Intersection ID and Street Names:	Type:	Orientation:	
10883 NINA WAY and THURMAN WAY			\$28,000.00
2031	Curb Ramp Required	NE	\$7,000.00
2030	Curb Ramp Required	NW	\$7,000.00
2028	Curb Ramp Required	SE	\$7,000.00
2029	Curb Ramp Required	SW	\$7,000.00

Total Cost for Street: BRANDY LN

Intersection ID and Street Names:	Type:	Orientation:	
10884 BRANDY LN and MISSION AVE			
16916	Driveway	NE	

Total Cost for Street: MAGNOLIA AVE				\$7,000.00
Intersection ID and Street Names:		Type:	Orientation:	
10885 MAGNOLIA AVE and ORANGEWOOD DR				\$7,000.00
8488	Curb Ramp Required	NE		\$7,000.00
8489	No Sidewalk, Curb Ramp Not Required	SE		\$0.00
8490	No Sidewalk, Curb Ramp Not Required	SW		\$0.00
Total Cost for Street: EL NIDO WAY				\$0.00
Intersection ID and Street Names:		Type:	Orientation:	
10886 EL NIDO WAY and EL TEJON WAY				\$0.00
136	No Sidewalk, Curb Ramp Not Required	N		\$0.00
137	No Sidewalk, Curb Ramp Not Required	W		\$0.00
Total Cost for Street: WARREGO WAY				\$21,000.00
Intersection ID and Street Names:		Type:	Orientation:	
10888 WARREGO WAY and WARREGO WAY				\$21,000.00
6974	Parallel	NE		\$7,000.00
6973	Parallel	NW		\$7,000.00
6975	Curb Ramp Required	SE		\$7,000.00
Total Cost for Street: APPELLATE CT				
Intersection ID and Street Names:		Type:	Orientation:	
10890 APPELLATE CT and CHATSWORTH LN				
19682	Driveway	SW		
Total Cost for Street: EDWIN WAY				\$0.00
Intersection ID and Street Names:		Type:	Orientation:	
10891 EDWIN WAY and ETHAN WAY				\$0.00
3794	No Sidewalk, Curb Ramp Not Required	NE		\$0.00
3793	No Sidewalk, Curb Ramp Not Required	SE		\$0.00
Total Cost for Street: S CARSON WAY				\$21,000.00
Intersection ID and Street Names:		Type:	Orientation:	
10892 S CARSON WAY and SAILOR CREEK CT				\$21,000.00
22821	Perpendicular	E		\$7,000.00
22822	Perpendicular	N		\$7,000.00
22823	Curb Ramp Required	S		\$7,000.00

Total Cost for Street: CASSANDRA WAY			\$21,000.00
Intersection ID and Street Names:	Type:	Orientation:	
10893 CASSANDRA WAY and SUTTERWOODS WAY			\$21,000.00
12116	Curb Ramp Required	NE	\$7,000.00
12115	Perpendicular	NW	\$7,000.00
12114	Perpendicular	SW	\$7,000.00

Total Cost for Street: EAGLE POINT WAY			\$17,500.00
Intersection ID and Street Names:	Type:	Orientation:	
10895 EAGLE POINT WAY and TIERRA VISTA WAY			\$17,500.00
18198	Parallel	NE	\$7,000.00
18197	Parallel	NW	\$3,500.00
18196	Parallel	SW	\$7,000.00

Total Cost for Street: EL CAMINO AVE			\$8,000.00
Intersection ID and Street Names:	Type:	Orientation:	
10896 EL CAMINO AVE and SAINT MATHEWS DR			\$8,000.00
19375	Perpendicular	NE	\$500.00
19374	Blended Transition	NW	\$500.00
19376	Curb Ramp Required	SE	\$7,000.00

Total Cost for Street: NEW YORK AVE			\$0.00
Intersection ID and Street Names:	Type:	Orientation:	
10897 NEW YORK AVE and SUNSET AVE			\$0.00
8454	No Sidewalk, Curb Ramp Not Required	NE	\$0.00
8455	No Sidewalk, Curb Ramp Not Required	SE	\$0.00
8456	No Sidewalk, Curb Ramp Not Required	SW	\$0.00

Total Cost for Street: REDWATER DR			\$21,000.00
Intersection ID and Street Names:	Type:	Orientation:	
10898 REDWATER DR and WILLOW VISTA CT			\$21,000.00
20322	Parallel	NE	\$7,000.00
20321	Parallel	NW	\$7,000.00
20323	Curb Ramp Required	SW	\$7,000.00

Total Cost for Street: BRATTLE CT			\$21,000.00
Intersection ID and Street Names:	Type:	Orientation:	

10899	BRATTLE CT	and	REGARD WAY		\$21,000.00
	14524		Perpendicular	NE	\$7,000.00
	14523		Perpendicular	NW	\$7,000.00
	14525		Curb Ramp Required	SE	\$7,000.00

Total Cost for Street:	TURRET CT	\$21,000.00
-------------------------------	------------------	--------------------

Intersection ID and Street Names:	Type:	Orientation:
-----------------------------------	-------	--------------

10900	TURRET CT	and	VERDUGO WAY		\$21,000.00
	18055		Perpendicular	NE	\$7,000.00
	18054		Perpendicular	SE	\$7,000.00
	18056		Curb Ramp Required	SW	\$7,000.00

Total Cost for Street:	HILLSDALE BLVD	
-------------------------------	-----------------------	--

Intersection ID and Street Names:	Type:	Orientation:
-----------------------------------	-------	--------------

10902	HILLSDALE BLVD	and	UNNAMED RD		
	10247		Driveway	E	

Total Cost for Street:	EUCALYPTUS RD	\$0.00
-------------------------------	----------------------	---------------

Intersection ID and Street Names:	Type:	Orientation:
-----------------------------------	-------	--------------

10903	EUCALYPTUS RD	and	WALNUT RD		\$0.00
	135987		No Sidewalk, Curb Ramp Not Required	NE	\$0.00
	135988		No Sidewalk, Curb Ramp Not Required	NW	\$0.00
	135989		No Sidewalk, Curb Ramp Not Required	SW	\$0.00

Total Cost for Street:	17TH AVE	\$10,500.00
-------------------------------	-----------------	--------------------

Intersection ID and Street Names:	Type:	Orientation:
-----------------------------------	-------	--------------

10904	17TH AVE	and	STOCKTON BLVD		\$10,500.00
	1985		Parallel	NW	\$7,000.00
	1984		Parallel	SW	\$3,500.00

Total Cost for Street:	MACFADDEN DR	\$14,000.00
-------------------------------	---------------------	--------------------

Intersection ID and Street Names:	Type:	Orientation:
-----------------------------------	-------	--------------

10905	MACFADDEN DR	and	MACFINLEY WAY		\$14,000.00
	28481		Curb Ramp Required	NE	\$7,000.00
	28480		Perpendicular	SE	\$7,000.00
	28482		No Sidewalk, Curb Ramp Not Required	SW	\$0.00

Total Cost for Street: PUEBLO ST				\$21,000.00
Intersection ID and Street Names:		Type:	Orientation:	
10907 PUEBLO ST and RIDGEFIELD AVE				\$21,000.00
20615	Curb Ramp Required	NE	\$7,000.00	
20614	Parallel	SE	\$7,000.00	
20616	Curb Ramp Required	W	\$7,000.00	
Total Cost for Street: MORSE AVE				\$0.00
Intersection ID and Street Names:		Type:	Orientation:	
10908 MORSE AVE and SINGINGWOOD RD				\$0.00
2716	No Sidewalk, Curb Ramp Not Required	NE	\$0.00	
2715	No Sidewalk, Curb Ramp Not Required	NW	\$0.00	
2717	No Sidewalk, Curb Ramp Not Required	SE	\$0.00	
Total Cost for Street: BEECH AVE				\$44,500.00
Intersection ID and Street Names:		Type:	Orientation:	
10909 BEECH AVE and GREENBACK LN				\$44,500.00
18782	Parallel	ENE	\$7,000.00	
18783	Parallel	ESE	\$7,000.00	
18781	Parallel	NNE	\$7,000.00	
18780	Pedestrian Pad	NNW	\$3,000.00	
18784	Parallel	SSE	\$3,500.00	
18785	Parallel	SSW	\$7,000.00	
18779	Pedestrian Pad Required	WNW	\$3,000.00	
18786	Parallel	WSW	\$7,000.00	
Total Cost for Street: BRIDGE ST				\$14,000.00
Intersection ID and Street Names:		Type:	Orientation:	
10911 BRIDGE ST and RIDGE ST				\$14,000.00
136807	Curb Ramp Required	N	\$7,000.00	
136806	No Sidewalk, Curb Ramp Not Required	SE	\$0.00	
133722	Curb Ramp Required	SW	\$7,000.00	
Total Cost for Street: WHISPERWILLOW DR				\$21,000.00
Intersection ID and Street Names:		Type:	Orientation:	
10912 WHISPERWILLOW DR and WILLOW WIND CT				\$21,000.00
10580	Perpendicular	NE	\$7,000.00	
10578	Curb Ramp Required	NW	\$7,000.00	

10579	Perpendicular	SE	\$7,000.00
-------	---------------	----	------------

Total Cost for Street: FALCON VIEW DR**\$21,000.00**

Intersection ID and Street Names:	Type:	Orientation:	
10914 FALCON VIEW DR and FAWN RIDGE WAY			\$21,000.00
6120	Parallel	NE	\$7,000.00
6122	Curb Ramp Required	NW	\$7,000.00
6121	Parallel	SE	\$7,000.00

Total Cost for Street: COHO CT**\$21,000.00**

Intersection ID and Street Names:	Type:	Orientation:	
10915 COHO CT and GRAYLING WAY			\$21,000.00
6757	Curb Ramp Required	NE	\$7,000.00
6756	Curb Ramp Required	SE	\$7,000.00
6755	Curb Ramp Required	SW	\$7,000.00

Total Cost for Street: GRAYLING WAY**\$21,000.00**

Intersection ID and Street Names:	Type:	Orientation:	
10916 GRAYLING WAY and STINGRAY CT			\$21,000.00
6741	Perpendicular	NW	\$7,000.00
6742	Curb Ramp Required	SE	\$7,000.00
6743	Perpendicular	SW	\$7,000.00

Total Cost for Street: BERWYN PL**\$21,000.00**

Intersection ID and Street Names:	Type:	Orientation:	
10917 BERWYN PL and CATAMARAN DR			\$21,000.00
135632	Perpendicular	NE	\$7,000.00
135633	Perpendicular	NW	\$7,000.00
135631	Curb Ramp Required	SE	\$7,000.00

Total Cost for Street: BERKSHIRE WAY**\$0.00**

Intersection ID and Street Names:	Type:	Orientation:	
10918 BERKSHIRE WAY and MAISON WAY			\$0.00
1847	No Sidewalk, Curb Ramp Not Required	NE	\$0.00
1846	No Sidewalk, Curb Ramp Not Required	NW	\$0.00
1844	No Sidewalk, Curb Ramp Not Required	SE	\$0.00
1845	No Sidewalk, Curb Ramp Not Required	SW	\$0.00

Total Cost for Street: ARDEN WAY			\$14,500.00
Intersection ID and Street Names:	Type:	Orientation:	
10919 ARDEN WAY and WAYLAND AVE			\$14,500.00
1795	Parallel	NW	\$7,000.00
1797	Parallel	SE	\$500.00
1796	Parallel	SW	\$7,000.00
Total Cost for Street: ELAINE DR			\$21,000.00
Intersection ID and Street Names:	Type:	Orientation:	
10921 ELAINE DR and JEN FONTES WAY			\$21,000.00
23245	Curb Ramp Required	N	\$7,000.00
23243	Perpendicular	SE	\$7,000.00
23244	Perpendicular	SW	\$7,000.00
Total Cost for Street: 40TH AVE			\$28,000.00
Intersection ID and Street Names:	Type:	Orientation:	
10922 40TH AVE and LAURINE WAY			\$28,000.00
2278	Parallel	NE	\$7,000.00
2279	Curb Ramp Required	NW	\$7,000.00
2281	Curb Ramp Required	SE	\$7,000.00
2280	Curb Ramp Required	SW	\$7,000.00
Total Cost for Street: MERCURY WAY			\$0.00
Intersection ID and Street Names:	Type:	Orientation:	
10923 MERCURY WAY and THOR WAY			\$0.00
16620	No Sidewalk, Curb Ramp Not Required	NE	\$0.00
16619	No Sidewalk, Curb Ramp Not Required	SE	\$0.00
16618	No Sidewalk, Curb Ramp Not Required	SW	\$0.00
Total Cost for Street: BENTLEY WAY			\$21,000.00
Intersection ID and Street Names:	Type:	Orientation:	
10927 BENTLEY WAY and LAMBETH WAY			\$21,000.00
19583	Parallel	NE	\$7,000.00
19584	Parallel	NW	\$7,000.00
19582	Parallel	SE	\$7,000.00

Total Cost for Street: OAKBOUGH WAY				\$21,000.00
Intersection ID and Street Names:		Type:	Orientation:	
10928 OAKBOUGH WAY and PEDERSEN WAY				\$21,000.00
4987	Curb Ramp Required	NE		\$7,000.00
4986	Curb Ramp Required	NW		\$7,000.00
4985	Curb Ramp Required	SW		\$7,000.00
Total Cost for Street: GREENFIELD WAY				\$0.00
Intersection ID and Street Names:		Type:	Orientation:	
10929 GREENFIELD WAY and HAZELWOOD AVE				\$0.00
16349	No Sidewalk, Curb Ramp Not Required	NE		\$0.00
16348	No Sidewalk, Curb Ramp Not Required	SE		\$0.00
16347	No Sidewalk, Curb Ramp Not Required	SW		\$0.00
Total Cost for Street: BELLSBRAE DR				\$21,000.00
Intersection ID and Street Names:		Type:	Orientation:	
10930 BELLSBRAE DR and HARTLEPOOL WAY				\$21,000.00
6369	Curb Ramp Required	NE		\$7,000.00
6368	Perpendicular	NW		\$7,000.00
6367	Perpendicular	SW		\$7,000.00
Total Cost for Street: AUBURN BLVD				\$56,500.00
Intersection ID and Street Names:		Type:	Orientation:	
10931 AUBURN BLVD and MADISON AVE				\$56,500.00
135194	Perpendicular	ENE		\$7,000.00
135188	Parallel	ESE		\$7,000.00
135196	Island-Cut Through	NNE		\$20,000.00
135193	Perpendicular	NW		\$7,000.00
135189	Parallel	SSE		\$3,500.00
135192	Island-Cut Through	SSW		\$5,000.00
135190	Parallel	WSW		\$7,000.00
Total Cost for Street: POPE VALLEY WAY				\$21,000.00
Intersection ID and Street Names:		Type:	Orientation:	
10932 POPE VALLEY WAY and SONOMA VALLEY WAY				\$21,000.00
32379	Perpendicular	NE		\$7,000.00
32378	Perpendicular	NW		\$7,000.00
32377	Curb Ramp Required	SW		\$7,000.00

Total Cost for Street: FOXFIRE DR			\$21,000.00
Intersection ID and Street Names:	Type:	Orientation:	
10933 FOXFIRE DR and WIGWAM DR			\$21,000.00
18714	Curb Ramp Required	N	\$7,000.00
18712	Perpendicular	S	\$7,000.00
18713	Perpendicular	W	\$7,000.00

Total Cost for Street: BRITTANY PARK DR			\$21,000.00
Intersection ID and Street Names:	Type:	Orientation:	
10934 BRITTANY PARK DR and DARIEN CIR			\$21,000.00
14993	Perpendicular	NE	\$7,000.00
14992	Perpendicular	NW	\$7,000.00
14991	Curb Ramp Required	SW	\$7,000.00

Total Cost for Street: LOCUST AVE			\$14,000.00
Intersection ID and Street Names:	Type:	Orientation:	
10935 LOCUST AVE and YOUNGER WAY			\$14,000.00
20623	No Sidewalk, Curb Ramp Not Required	N	\$0.00
20622	Perpendicular	SE	\$7,000.00
20621	Blended Transition	SW	\$7,000.00

Total Cost for Street: REDWATER DR			\$21,000.00
Intersection ID and Street Names:	Type:	Orientation:	
10936 REDWATER DR and SUTTER CREEK WAY			\$21,000.00
6487	Parallel	NE	\$7,000.00
6485	Parallel	SE	\$7,000.00
6486	Parallel	SW	\$7,000.00

Total Cost for Street: NATASHA LN			\$0.00
Intersection ID and Street Names:	Type:	Orientation:	
10937 NATASHA LN and PENNSYLVANIA AVE			\$0.00
8617	Driveway	E	
8618	No Sidewalk, Curb Ramp Not Required	W	\$0.00

Total Cost for Street: BRIDLE PATH LN			\$16,500.00
Intersection ID and Street Names:	Type:	Orientation:	
10938 BRIDLE PATH LN and EL CAMINO AVE			\$16,500.00

Sacramento County

Access Compliance Survey Report - Curb Ramps

Cost Summary

16306	Parallel	NE	\$7,000.00
16305	Perpendicular	SE	\$6,500.00
16304	Perpendicular	SW	\$3,000.00

Total Cost for Street:	BRONHOLLY PL	\$17,000.00
-------------------------------	---------------------	--------------------

Intersection ID and Street Names:	Type:	Orientation:
-----------------------------------	-------	--------------

10939	BRONHOLLY PL and GREENOCK WAY		\$17,000.00	
	5347	Parallel	NE	\$3,000.00
	5348	Parallel	NW	\$7,000.00
	5346	Parallel	SE	\$7,000.00

Total Cost for Street:	EISENHOWER DR	\$21,000.00
-------------------------------	----------------------	--------------------

Intersection ID and Street Names:	Type:	Orientation:
-----------------------------------	-------	--------------

10940	EISENHOWER DR	and	RUNDELAY WAY	\$21,000.00	
	9305		Curb Ramp Required	NE	\$7,000.00
	9304		Curb Ramp Required	NW	\$7,000.00
	9303		Parallel	SW	\$7,000.00

Total Cost for Street:	BEAMER WAY	\$21,000.00
-------------------------------	-------------------	--------------------

Intersection ID and Street Names:	Type:	Orientation:
-----------------------------------	-------	--------------

10942 BEAMER WAY and CHERRI LYNN AVE				\$21,000.00
135764	Curb Ramp Required	NW		\$7,000.00
135765	Perpendicular	SE		\$7,000.00
135766	Perpendicular	SW		\$7,000.00

Total Cost for Street:	CARDENAS WAY	\$21,000.00
-------------------------------	---------------------	--------------------

Intersection ID and Street Names:	Type:	Orientation:
-----------------------------------	-------	--------------

10946	CARDENAS WAY	and	DEL CORONADO WAY	\$21,000.00
10547	Perpendicular		NE	\$7,000.00
10548	Curb Ramp Required		NW	\$7,000.00
10546	Perpendicular		SE	\$7,000.00

Total Cost for Street:	GORHAM WAY	\$20,500.00
-------------------------------	-------------------	--------------------

Intersection ID and Street Names:	Type:	Orientation:
-----------------------------------	-------	--------------

10947 GORHAM WAY and MCROBERTS DR				\$20,500.00
25029	Parallel	NE		\$7,000.00
25027	Perpendicular	NW		\$6,500.00
25028	Parallel	SE		\$7,000.00

Total Cost for Street: BAXTER WAY			\$14,000.00
Intersection ID and Street Names:	Type:	Orientation:	
10948 BAXTER WAY and PERSHING AVE			\$14,000.00
17690	No Sidewalk, Curb Ramp Not Required	E	\$0.00
17691	Curb Ramp Required	N	\$7,000.00
17692	Curb Ramp Required	W	\$7,000.00

Total Cost for Street: RIO TINTO AVE			\$21,000.00
Intersection ID and Street Names:	Type:	Orientation:	
10949 RIO TINTO AVE and WHIZNAN ST			\$21,000.00
23326	Curb Ramp Required	N	\$7,000.00
23327	Curb Ramp Required	SE	\$7,000.00
23328	Curb Ramp Required	SW	\$7,000.00

Total Cost for Street: GRAETON CIR			\$17,000.00
Intersection ID and Street Names:	Type:	Orientation:	
10950 GRAETON CIR and MCROBERTS DR			\$17,000.00
25037	Parallel	NE	\$7,000.00
25038	Perpendicular	NW	\$3,000.00
25039	Parallel	SE	\$7,000.00

Total Cost for Street: CALDERA WAY			\$21,000.00
Intersection ID and Street Names:	Type:	Orientation:	
10951 CALDERA WAY and FIRELIGHT WAY			\$21,000.00
7466	Curb Ramp Required	NE	\$7,000.00
7464	Perpendicular	SE	\$7,000.00
7465	Perpendicular	SW	\$7,000.00

Total Cost for Street: EL RICON WAY			\$3,000.00
Intersection ID and Street Names:	Type:	Orientation:	
10952 EL RICON WAY and WATT AVE			\$3,000.00
71	Parallel	NE	\$3,000.00
70	No Sidewalk, Curb Ramp Not Required	SE	\$0.00

Total Cost for Street: CRESTVIEW DR			\$14,000.00
Intersection ID and Street Names:	Type:	Orientation:	
10953 CRESTVIEW DR and WINDING WAY			\$14,000.00

Sacramento County

Access Compliance Survey Report - Curb Ramps

Cost Summary

2900	Curb Ramp Required	NE	\$7,000.00
2899	Curb Ramp Required	NW	\$7,000.00
Total Cost for Street: 33RD AVE			\$2,500.00
Intersection ID and Street Names:		Type:	Orientation:
10954 33RD AVE and 35TH ST			\$2,500.00
136256	No Sidewalk, Curb Ramp Not Required	NW	\$0.00
136255	Parallel	SE	\$2,500.00
Total Cost for Street: 1ST AVE			\$1,500.00
Intersection ID and Street Names:		Type:	Orientation:
10955 1ST AVE and GRAND AVE			\$1,500.00
136282	Blended Transition	NW	\$500.00
136281	Perpendicular	SE	\$500.00
136280	Perpendicular	SW	\$500.00
Total Cost for Street: MERCER WAY			\$21,000.00
Intersection ID and Street Names:		Type:	Orientation:
10956 MERCER WAY and NIESSEN WAY			\$21,000.00
29487	Perpendicular	NE	\$7,000.00
29486	Curb Ramp Required	NW	\$7,000.00
29488	Perpendicular	SE	\$7,000.00
Total Cost for Street: 5TH AVE			\$0.00
Intersection ID and Street Names:		Type:	Orientation:
10957 5TH AVE and O ST			\$0.00
24897	No Sidewalk, Curb Ramp Not Required	NE	\$0.00
24896	No Sidewalk, Curb Ramp Not Required	NW	\$0.00
24898	No Sidewalk, Curb Ramp Not Required	SE	\$0.00
24899	No Sidewalk, Curb Ramp Not Required	SW	\$0.00
Total Cost for Street: CAVENDISH WAY			\$19,500.00
Intersection ID and Street Names:		Type:	Orientation:
10958 CAVENDISH WAY and COTTONWOOD LN			\$19,500.00
30910	Parallel	ESE	\$7,000.00
30911	Parallel	NE	\$2,500.00
30909	Parallel	SE	\$3,000.00
30908	Parallel	SW	\$7,000.00

Total Cost for Street: HEMINGWAY DR			\$21,000.00
Intersection ID and Street Names:	Type:	Orientation:	
10959 HEMINGWAY DR and SALINGER CT			\$21,000.00
30696	Curb Ramp Required	NE	\$7,000.00
30695	Perpendicular	SE	\$7,000.00
30694	Perpendicular	SW	\$7,000.00

Total Cost for Street: BEDFORD AVE			\$21,000.00
Intersection ID and Street Names:	Type:	Orientation:	
10960 BEDFORD AVE and OLEAN ST			\$21,000.00
28054	Curb Ramp Required	NW	\$7,000.00
28056	Curb Ramp Required	SE	\$7,000.00
28055	Curb Ramp Required	SW	\$7,000.00

Total Cost for Street: ANTELOPE RD			
Intersection ID and Street Names:	Type:	Orientation:	
10962 ANTELOPE RD and UNNAMED RD			
11414	Driveway	S	

Total Cost for Street: LENORE WAY			\$21,000.00
Intersection ID and Street Names:	Type:	Orientation:	
10963 LENORE WAY and POLK ST			\$21,000.00
7701	Curb Ramp Required	NE	\$7,000.00
7702	Curb Ramp Required	NW	\$7,000.00
7700	Curb Ramp Required	SE	\$7,000.00

Total Cost for Street: GERBER RD			\$17,000.00
Intersection ID and Street Names:	Type:	Orientation:	
10967 GERBER RD and WILBUR WAY			\$17,000.00
136161	Pedestrian Pad	NE	\$3,000.00
136162	Parallel	SE	\$3,500.00
136163	Parallel	SSW	\$7,000.00
136164	Parallel	SW	\$3,500.00

Total Cost for Street: DUTCH HAVEN BLVD			\$4,000.00
Intersection ID and Street Names:	Type:	Orientation:	
10968 DUTCH HAVEN BLVD and RASMUSSEN CIR			\$4,000.00

Sacramento County

Access Compliance Survey Report - Curb Ramps

Cost Summary

20463	Parallel	NE	\$3,000.00
20464	Parallel	NW	\$500.00
20465	Parallel	SW	\$500.00

Total Cost for Street:	ARNOLD AVE	\$24,500.00
-------------------------------	-------------------	--------------------

Intersection ID and Street Names:	Type:	Orientation:
-----------------------------------	-------	--------------

10970	ARNOLD AVE	and	PALM ST		\$24,500.00
	24404		Perpendicular	ESE	\$3,250.00
	24403		Parallel	NE	\$7,000.00
	24400		Parallel	NW	\$7,000.00
	24405		Blended Transition	SSE	\$3,250.00
	24398		Parallel	SSW	\$500.00
	24399		Parallel	WSW	\$3,500.00

Total Cost for Street:	COPPER RIDGE WAY	\$13,500.00
-------------------------------	-------------------------	--------------------

Intersection ID and Street Names:	Type:	Orientation:
-----------------------------------	-------	--------------

10971	COPPER RIDGE WAY	and	PALMERSON DR	\$13,500.00
	5522	Parallel	NE	\$3,500.00
	5521	Parallel	NW	\$3,000.00
	5523	Parallel	SE	\$7,000.00

Total Cost for Street:	JANON CT	\$21,000.00
-------------------------------	-----------------	--------------------

Intersection ID and Street Names:	Type:	Orientation:
-----------------------------------	-------	--------------

10972	JANON CT and JEN FONTES WAY		\$21,000.00
23247	Perpendicular	NE	\$7,000.00
23248	Perpendicular	SE	\$7,000.00
23246	Curb Ramp Required	W	\$7,000.00

Total Cost for Street:	LA BREA WAY	\$14,000.00
-------------------------------	--------------------	--------------------

Intersection ID and Street Names:	Type:	Orientation:
-----------------------------------	-------	--------------

10973 LA BREA WAY and WATT AVE				\$14,000.00
248	Curb Ramp Required	NE		\$7,000.00
247	Curb Ramp Required	SE		\$7,000.00

Total Cost for Street:	PALMERSON DR	\$17,500.00
-------------------------------	---------------------	--------------------

Intersection ID and Street Names:	Type:	Orientation:
-----------------------------------	-------	--------------

10974 PALMERSON DR and RIMSTONE PL			\$17,500.00
5509	Parallel	NW	\$7,000.00
5511	Parallel	SE	\$7,000.00

5510	Parallel	SW	\$3,500.00
------	----------	----	------------

Total Cost for Street:	BUCKS HARBOR WAY	\$21,000.00
-------------------------------	-------------------------	--------------------

Intersection ID and Street Names:	Type:	Orientation:
-----------------------------------	-------	--------------

10975	BUCKS HARBOR WAY and CAVENDISH WAY			\$21,000.00
30920	Perpendicular	NW		\$7,000.00
30922	Curb Ramp Required	SE		\$7,000.00
30921	Perpendicular	SW		\$7,000.00

Total Cost for Street:	BEECH AVE	\$0.00
-------------------------------	------------------	---------------

Intersection ID and Street Names:	Type:	Orientation:
-----------------------------------	-------	--------------

10976	BEECH AVE	and	CORINNE DR		\$0.00
	17738		No Sidewalk, Curb Ramp Not Required	NW	\$0.00
	17736		No Sidewalk, Curb Ramp Not Required	SE	\$0.00
	17737		No Sidewalk, Curb Ramp Not Required	SW	\$0.00

Total Cost for Street:	CALUMET ST	\$21,000.00
-------------------------------	-------------------	--------------------

Intersection ID and Street Names:	Type:	Orientation:
-----------------------------------	-------	--------------

10977	CALUMET ST and DE JOHN AVE		\$21,000.00
16899	Curb Ramp Required	NE	\$7,000.00
16900	Curb Ramp Required	NW	\$7,000.00
16898	Curb Ramp Required	SE	\$7,000.00

Total Cost for Street:	KENNETH AVE	\$0.00
-------------------------------	--------------------	---------------

Intersection ID and Street Names:	Type:	Orientation:
-----------------------------------	-------	--------------

10978	KENNETH AVE	and	PHOENIX AVE		\$0.00
	13614		No Sidewalk, Curb Ramp Not Required	NE	\$0.00
	13615		No Sidewalk, Curb Ramp Not Required	NW	\$0.00
	13613		No Sidewalk, Curb Ramp Not Required	SE	\$0.00

Total Cost for Street:	GREENBACK LN	\$11,500.00
-------------------------------	---------------------	--------------------

Intersection ID and Street Names:	Type:	Orientation:
-----------------------------------	-------	--------------

10981	GREENBACK LN	and	MAIN AVE		\$11,500.00
	31228		Parallel	NE	\$500.00
	31227		Parallel	NW	\$7,000.00
	31229		Parallel	SE	\$500.00
	31230		Parallel	SW	\$3,500.00

Total Cost for Street: FORT POINT DR			\$21,000.00
Intersection ID and Street Names:	Type:	Orientation:	
10982 FORT POINT DR and PROSPECT HILL DR			\$21,000.00
22617	Curb Ramp Required	NW	\$7,000.00
22616	Perpendicular	SE	\$7,000.00
22615	Perpendicular	SW	\$7,000.00

Total Cost for Street: BELL ST			\$21,000.00
Intersection ID and Street Names:	Type:	Orientation:	
10984 BELL ST and RAMON DR			\$21,000.00
1434	Curb Ramp Required	NE	\$7,000.00
133149	Curb Ramp Required	NW	\$7,000.00
1435	Curb Ramp Required	SE	\$7,000.00

Total Cost for Street: ACKERSON WAY			\$21,000.00
Intersection ID and Street Names:	Type:	Orientation:	
10985 ACKERSON WAY and FALCON VIEW DR			\$21,000.00
6213	Parallel	NE	\$7,000.00
6214	Parallel	NW	\$7,000.00
6212	Parallel	SE	\$7,000.00

Total Cost for Street: BEECH AVE			\$21,000.00
Intersection ID and Street Names:	Type:	Orientation:	
10987 BEECH AVE and UNNAMED RD			\$21,000.00
17646	Curb Ramp Required	NE	\$7,000.00
17647	Curb Ramp Required	SE	\$7,000.00
17648	Curb Ramp Required	SW	\$7,000.00

Total Cost for Street: ANTHONY DR			\$21,000.00
Intersection ID and Street Names:	Type:	Orientation:	
10989 ANTHONY DR and TONKIN DR			\$21,000.00
32080	Curb Ramp Required	NE	\$7,000.00
32082	Curb Ramp Required	NW	\$7,000.00
32081	Curb Ramp Required	SE	\$7,000.00

Total Cost for Street: ARBOR KNOLL CT			\$28,000.00
Intersection ID and Street Names:	Type:	Orientation:	

10990	ARBOR KNOLL CT	and	CHEVALIER WAY		\$28,000.00
	31143	Perpendicular		NE	\$7,000.00
	31144	Perpendicular		NW	\$7,000.00
	31142	Perpendicular		SE	\$7,000.00
	31145	Perpendicular		SW	\$7,000.00

Total Cost for Street:	5TH ST	\$0.00
-------------------------------	---------------	---------------

Intersection ID and Street Names:	Type:	Orientation:
-----------------------------------	-------	--------------

10991	5TH ST	and	O ST		\$0.00
	24903	No Sidewalk, Curb Ramp Not Required		NE	\$0.00
	24904	No Sidewalk, Curb Ramp Not Required		SE	\$0.00
	24905	No Sidewalk, Curb Ramp Not Required		SW	\$0.00

Total Cost for Street:	GORDIAN WAY	\$7,500.00
-------------------------------	--------------------	-------------------

Intersection ID and Street Names:	Type:	Orientation:
-----------------------------------	-------	--------------

10992	GORDIAN WAY	and	TRAJAN DR		\$7,500.00
	18634	Parallel		NW	\$3,500.00
	18636	Parallel		SE	\$3,500.00
	18635	Parallel		SW	\$500.00

Total Cost for Street:	RED GULCH CT	\$21,000.00
-------------------------------	---------------------	--------------------

Intersection ID and Street Names:	Type:	Orientation:
-----------------------------------	-------	--------------

10993	RED GULCH CT	and	ROARING CAMP DR		\$21,000.00
	22683	Curb Ramp Required		NE	\$7,000.00
	22682	Perpendicular		NW	\$7,000.00
	22681	Perpendicular		SW	\$7,000.00

Total Cost for Street:	BULLION WAY	\$21,000.00
-------------------------------	--------------------	--------------------

Intersection ID and Street Names:	Type:	Orientation:
-----------------------------------	-------	--------------

10996	BULLION WAY	and	WINTERBROOK WAY		\$21,000.00
	32035	Curb Ramp Required		NE	\$7,000.00
	32034	Curb Ramp Required		NW	\$7,000.00
	32036	Curb Ramp Required		SW	\$7,000.00

Total Cost for Street:	EL CENTRO RD	\$5,000.00
-------------------------------	---------------------	-------------------

Intersection ID and Street Names:	Type:	Orientation:
-----------------------------------	-------	--------------

10997	EL CENTRO RD	and	TOMATO PATCH LN		\$5,000.00
	30119	Parallel		NE	\$2,500.00
	30120	Parallel		SE	\$2,500.00

30121

No Sidewalk, Curb Ramp Not Required

SW

\$0.00

Total Cost for Street: RUSHMORE DR**\$21,000.00**

Intersection ID and Street Names:

Type:

Orientation:

10998 RUSHMORE DR and WASATCH WAY**\$21,000.00**

10162

Curb Ramp Required

NW

\$7,000.00

10160

Curb Ramp Required

SE

\$7,000.00

10161

Curb Ramp Required

SW

\$7,000.00

Total Cost for Street: HELIO DR**\$14,000.00**

Intersection ID and Street Names:

Type:

Orientation:

10999 HELIO DR and MOONBEAM DR**\$14,000.00**

12071

Curb Ramp Required

NW

\$7,000.00

12072

Curb Ramp Required

SE

\$7,000.00

Total Cost for Street: DEWAR WAY**\$21,000.00**

Intersection ID and Street Names:

Type:

Orientation:

11003 DEWAR WAY and DUNDEE DR**\$21,000.00**

10809

Parallel

NW

\$7,000.00

10810

Curb Ramp Required

SE

\$7,000.00

10808

Curb Ramp Required

SW

\$7,000.00

Total Cost for Street: BRADSHAW RD**\$4,000.00**

Intersection ID and Street Names:

Type:

Orientation:

11004 BRADSHAW RD and COUNTRYROADS DR**\$4,000.00**

12170

Parallel

NW

\$500.00

12169

Parallel

SW

\$3,500.00

Total Cost for Street: GARY WAY**\$21,000.00**

Intersection ID and Street Names:

Type:

Orientation:

11006 GARY WAY and SHELLEY WAY**\$21,000.00**

492

Parallel

E

\$7,000.00

491

Parallel

N

\$7,000.00

490

Parallel

W

\$7,000.00

Total Cost for Street: PRIOR WAY**\$21,000.00**

Intersection ID and Street Names:

Type:

Orientation:

11009 PRIOR WAY and SHEEHAN WAY**\$21,000.00**

Sacramento County

Access Compliance Survey Report - Curb Ramps

Cost Summary

20404	Curb Ramp Required	N	\$7,000.00
20402	Perpendicular	SE	\$7,000.00
20403	Perpendicular	SW	\$7,000.00

Total Cost for Street:	KAWANA CT	\$21,000.00
-------------------------------	------------------	--------------------

Intersection ID and Street Names:	Type:	Orientation:
11010 KAWANA CT and WYATT RANCH WAY		\$21,000.00
34444	Parallel	NW
34446	Parallel	SE
34445	Parallel	SW

Total Cost for Street:	KEATS CIR	\$21,000.00
-------------------------------	------------------	--------------------

Intersection ID and Street Names:	Type:	Orientation:
11012 KEATS CIR and MARGO DR		\$21,000.00
31270	Curb Ramp Required	NE
31271	Curb Ramp Required	SE
31272	Curb Ramp Required	SW

Total Cost for Street:	DOWNING PLACE WAY	\$21,000.00
-------------------------------	--------------------------	--------------------

Intersection ID and Street Names:	Type:	Orientation:
11014 DOWNING PLACE WAY and THOMASINO WAY		\$21,000.00
18151	Curb Ramp Required	NE
18150	Perpendicular	SE
18149	Perpendicular	SW

Total Cost for Street:	WINGED FOOT DR	\$21,000.00
-------------------------------	-----------------------	--------------------

Intersection ID and Street Names:	Type:	Orientation:
11015 WINGED FOOT DR and WYATT RANCH WAY		\$21,000.00
34410	Parallel	NE
34411	Parallel	NW
34409	Parallel	SE

Total Cost for Street:	BERKSHIRE WAY	\$0.00
-------------------------------	----------------------	---------------

Intersection ID and Street Names:	Type:	Orientation:
11018 BERKSHIRE WAY and KEENEY WAY		\$0.00
2781	No Sidewalk, Curb Ramp Not Required	NE
2780	No Sidewalk, Curb Ramp Not Required	SE
2779	No Sidewalk, Curb Ramp Not Required	W

Total Cost for Street: IVANHOE WAY			\$14,500.00
Intersection ID and Street Names:	Type:	Orientation:	
11019 IVANHOE WAY and MCCLAREN DR			\$14,500.00
1020	Parallel	NW	\$500.00
1022	Parallel	SE	\$7,000.00
1021	Parallel	SW	\$7,000.00
Total Cost for Street: KINGBIRD WAY			\$21,000.00
Intersection ID and Street Names:	Type:	Orientation:	
11020 KINGBIRD WAY and TANAGER WAY			\$21,000.00
10325	Perpendicular	NW	\$7,000.00
10327	Curb Ramp Required	SE	\$7,000.00
10326	Perpendicular	SW	\$7,000.00
Total Cost for Street: ARNOLD AVE			\$20,000.00
Intersection ID and Street Names:	Type:	Orientation:	
11021 ARNOLD AVE and UNNAMED RD			\$20,000.00
133123	Curb Ramp Required	NE	\$7,000.00
32523	Perpendicular	NW	\$6,500.00
32524	Perpendicular	SW	\$6,500.00
Total Cost for Street: AMALGAM WAY			\$14,000.00
Intersection ID and Street Names:	Type:	Orientation:	
11022 AMALGAM WAY and GOLD RIVER RD			\$14,000.00
22874	Parallel	NE	\$7,000.00
22876	Blended Transition	NW	\$3,500.00
22875	No Sidewalk, Curb Ramp Not Required	SE	\$0.00
22877	Blended Transition	SW	\$3,500.00
Total Cost for Street: DEA WAY			\$21,000.00
Intersection ID and Street Names:	Type:	Orientation:	
11023 DEA WAY and WARD LN			\$21,000.00
8366	Parallel	NE	\$7,000.00
8367	Parallel	NW	\$7,000.00
8365	Parallel	SE	\$7,000.00

Total Cost for Street: CLOVER WOODS CT			\$21,000.00
Intersection ID and Street Names:	Type:	Orientation:	
11025 CLOVER WOODS CT and HARVEST WOODS DR			\$21,000.00
28519	Perpendicular	NE	\$7,000.00
28518	Perpendicular	SE	\$7,000.00
28520	Curb Ramp Required	SW	\$7,000.00
Total Cost for Street: BEUTLER DR			\$10,500.00
Intersection ID and Street Names:	Type:	Orientation:	
11026 BEUTLER DR and MENLO AVE			\$10,500.00
1129	Parallel	NW	\$3,500.00
1128	Parallel	SW	\$7,000.00
Total Cost for Street: ALLENDALE WAY			\$13,500.00
Intersection ID and Street Names:	Type:	Orientation:	
11027 ALLENDALE WAY and HALLADALE CT			\$13,500.00
34021	Parallel	E	\$3,500.00
34022	Parallel	NW	\$3,000.00
34023	Parallel	SW	\$7,000.00
Total Cost for Street: COCOA PALM WAY			\$28,000.00
Intersection ID and Street Names:	Type:	Orientation:	
11030 COCOA PALM WAY and TOMMAR DR			\$28,000.00
11728	Parallel	E	\$7,000.00
11727	Parallel	N	\$7,000.00
11729	Parallel	S	\$7,000.00
11726	Parallel	W	\$7,000.00
Total Cost for Street: COYLE AVE			\$1,500.00
Intersection ID and Street Names:	Type:	Orientation:	
11032 COYLE AVE and PARKOAKS DR			\$1,500.00
3277	Parallel	NE	\$500.00
3276	Parallel	NW	\$500.00
3275	Parallel	SW	\$500.00
Total Cost for Street: FALCON RD			\$7,000.00
Intersection ID and Street Names:	Type:	Orientation:	

11033	FALCON RD	and	SAN JUAN AVE		\$7,000.00
	8344	No Sidewalk, Curb Ramp Not Required	NW		\$0.00
	8346	Curb Ramp Required	SE		\$7,000.00
	8345	No Sidewalk, Curb Ramp Not Required	SW		\$0.00

Total Cost for Street: BELLROSE LN

Intersection ID and Street Names: Type: Orientation:

11035 BELLROSE LN and GERBER RD

136165 Driveway S

Total Cost for Street: MADISON AVE

Intersection ID and Street Names: Type: Orientation:

11036 MADISON AVE and UNNAMED RD

7731 Driveway S

Total Cost for Street: BRANDON WAY \$21,000.00

Intersection ID and Street Names: Type: Orientation:

11037 BRANDON WAY and HESPER WAY \$21,000.00

4935 Curb Ramp Required NE \$7,000.00
 4934 Curb Ramp Required NW \$7,000.00
 4933 Curb Ramp Required SW \$7,000.00

Total Cost for Street: DIKE CT \$14,500.00

Intersection ID and Street Names: Type: Orientation:

11042 DIKE CT and HAGUE WAY \$14,500.00

20496 Parallel NW \$7,000.00
 20498 Parallel SE \$500.00
 20497 Parallel SW \$7,000.00

Total Cost for Street: HARRISON ST

Intersection ID and Street Names: Type: Orientation:

11044 HARRISON ST and UNNAMED RD

7826 Driveway E

Total Cost for Street: GALBRATH DR

Intersection ID and Street Names: Type: Orientation:

11045 GALBRATH DR and UNNAMED RD

11379 Driveway S

Total Cost for Street: THORNHILL DR			\$21,000.00
Intersection ID and Street Names:	Type:	Orientation:	
11046 THORNHILL DR and WINDSONG CT			\$21,000.00
563	Perpendicular	NE	\$7,000.00
564	Perpendicular	SE	\$7,000.00
133070	Curb Ramp Required	SW	\$7,000.00

Total Cost for Street: BEECH AVE			\$7,000.00
Intersection ID and Street Names:	Type:	Orientation:	
11047 BEECH AVE and WESTHAVEN DR			\$7,000.00
18823	No Sidewalk, Curb Ramp Not Required	NE	\$0.00
18824	No Sidewalk, Curb Ramp Not Required	NW	\$0.00
18825	Perpendicular	SW	\$7,000.00

Total Cost for Street: BOXER WAY			\$14,000.00
Intersection ID and Street Names:	Type:	Orientation:	
11048 BOXER WAY and WINDING WAY			\$14,000.00
2940	Curb Ramp Required	SE	\$7,000.00
2939	Curb Ramp Required	SW	\$7,000.00

Total Cost for Street: CHERBOURG DR			\$28,000.00
Intersection ID and Street Names:	Type:	Orientation:	
11049 CHERBOURG DR and HAMERBEE CT			\$28,000.00
18050	Perpendicular	NE	\$7,000.00
18047	Perpendicular	NW	\$7,000.00
18049	Perpendicular	SE	\$7,000.00
18048	Perpendicular	SW	\$7,000.00

Total Cost for Street: BELLINGER CT			\$21,000.00
Intersection ID and Street Names:	Type:	Orientation:	
11051 BELLINGER CT and POLK ST			\$21,000.00
7694	Curb Ramp Required	NW	\$7,000.00
7695	Curb Ramp Required	SE	\$7,000.00
7693	Curb Ramp Required	SW	\$7,000.00

Total Cost for Street: BURNBRAE PL			\$28,000.00
Intersection ID and Street Names:	Type:	Orientation:	

11052	BURNBRAE PL	and	CASTLE WYND DR		\$28,000.00
	6263	Parallel		NE	\$7,000.00
	6262	Parallel		NW	\$7,000.00
	6264	Parallel		SE	\$7,000.00
	6261	Parallel		SW	\$7,000.00

Total Cost for Street: 1ST PKWY					\$14,000.00
---------------------------------	--	--	--	--	-------------

Intersection ID and Street Names:	Type:	Orientation:
-----------------------------------	-------	--------------

11054	1ST PKWY	and	SKY PKWY		\$14,000.00
	5865	Curb Ramp Required		SE	\$7,000.00
	5866	Curb Ramp Required		SW	\$7,000.00

Total Cost for Street: GOLDEN VISTA WAY					\$21,000.00
---	--	--	--	--	-------------

Intersection ID and Street Names:	Type:	Orientation:
-----------------------------------	-------	--------------

11055	GOLDEN VISTA WAY	and	HEARTLAND DR		\$21,000.00
	5302	Parallel		NW	\$7,000.00
	5300	Parallel		SE	\$7,000.00
	5301	Parallel		SW	\$7,000.00

Total Cost for Street: ORCHARD LOOP LN					\$10,500.00
--	--	--	--	--	-------------

Intersection ID and Street Names:	Type:	Orientation:
-----------------------------------	-------	--------------

11056	ORCHARD LOOP LN	and	0.25 in gap and 0.25 in lip where		\$0.00
	31897	No Sidewalk, Curb Ramp Not Required		SE	\$0.00
11056	ORCHARD LOOP LN	and	POWER INN RD		\$10,500.00
	31895	Parallel		NW	\$7,000.00
	31896	Parallel		SW	\$3,500.00

Total Cost for Street: GARFIELD AVE					
-------------------------------------	--	--	--	--	--

Intersection ID and Street Names:	Type:	Orientation:
-----------------------------------	-------	--------------

11057	GARFIELD AVE	and	YELLOW PINE WAY WHITE FIR		
	21120	Driveway		E	

Total Cost for Street: CHINA LAKE WAY					\$21,000.00
---------------------------------------	--	--	--	--	-------------

Intersection ID and Street Names:	Type:	Orientation:
-----------------------------------	-------	--------------

11058	CHINA LAKE WAY	and	CRYSTAL RIVER WAY		\$21,000.00
	15117	Curb Ramp Required		NW	\$7,000.00
	15115	Perpendicular		SE	\$7,000.00
	15116	Perpendicular		SW	\$7,000.00

Total Cost for Street: MABLE ROSE WAY			\$21,000.00
Intersection ID and Street Names:	Type:	Orientation:	
11059 MABLE ROSE WAY and NATHALIE WAY			\$21,000.00
5383	Parallel	NE	\$7,000.00
5382	Parallel	NW	\$7,000.00
5384	Parallel	SE	\$7,000.00

Total Cost for Street: CODY WAY			\$0.00
Intersection ID and Street Names:	Type:	Orientation:	
11060 CODY WAY and CODY WAY			\$0.00
17240	No Sidewalk, Curb Ramp Not Required	NE	\$0.00
17241	No Sidewalk, Curb Ramp Not Required	SE	\$0.00
17242	No Sidewalk, Curb Ramp Not Required	SW	\$0.00

Total Cost for Street: EVERBLOOM WAY			\$21,000.00
Intersection ID and Street Names:	Type:	Orientation:	
11061 EVERBLOOM WAY and GOLDENLEAF WAY			\$21,000.00
134510	Parallel	NE	\$7,000.00
134509	Parallel	SE	\$7,000.00
134508	Parallel	SW	\$7,000.00

Total Cost for Street: AZALEA RD			\$0.00
Intersection ID and Street Names:	Type:	Orientation:	
11062 AZALEA RD and NORTHROP AVE			\$0.00
399	No Sidewalk, Curb Ramp Not Required	SE	\$0.00
400	No Sidewalk, Curb Ramp Not Required	SW	\$0.00

Total Cost for Street: SIMI VALLEY WAY			\$21,000.00
Intersection ID and Street Names:	Type:	Orientation:	
11063 SIMI VALLEY WAY and STORY RIDGE WAY			\$21,000.00
6503	Parallel	NE	\$7,000.00
6504	Parallel	SE	\$7,000.00
6505	Parallel	SW	\$7,000.00

Total Cost for Street: ROARK LN			
Intersection ID and Street Names:	Type:	Orientation:	
11065 ROARK LN and WILBUR WAY			

136205

Driveway

E

Total Cost for Street: ALAN DR**\$9,000.00**

Intersection ID and Street Names:

Type:

Orientation:

11066 ALAN DR and WHITSETT DR**\$9,000.00**

11054

Parallel

NE

\$3,500.00

11055

Parallel

NW

\$3,000.00

11053

Parallel

SE

\$2,500.00

Total Cost for Street: SUNRISE GREENS DR**\$28,000.00**

Intersection ID and Street Names:

Type:

Orientation:

11068 SUNRISE GREENS DR and SUTTER BUTTES WAY**\$28,000.00**

30817

Perpendicular

NE

\$7,000.00

30818

Perpendicular

NW

\$7,000.00

30816

Perpendicular

SE

\$7,000.00

30815

Perpendicular

SW

\$7,000.00

Total Cost for Street: CENTER ST**\$0.00**

Intersection ID and Street Names:

Type:

Orientation:

11069 CENTER ST and TYLER ST**\$0.00**

136337

No Sidewalk, Curb Ramp Not Required

NE

\$0.00

136336

No Sidewalk, Curb Ramp Not Required

SE

\$0.00

136335

No Sidewalk, Curb Ramp Not Required

SW

\$0.00

Total Cost for Street: 20TH AVE**\$28,000.00**

Intersection ID and Street Names:

Type:

Orientation:

11070 20TH AVE and 42ND ST**\$28,000.00**

775

Curb Ramp Required

NE

\$7,000.00

776

Curb Ramp Required

NW

\$7,000.00

774

Curb Ramp Required

SE

\$7,000.00

777

Curb Ramp Required

SW

\$7,000.00

Total Cost for Street: SILVER KNOLL ST**\$21,000.00**

Intersection ID and Street Names:

Type:

Orientation:

11071 SILVER KNOLL ST and SILVER PARK AVE**\$21,000.00**

24891

Curb Ramp Required

NW

\$7,000.00

24889

Curb Ramp Required

SE

\$7,000.00

24890

Curb Ramp Required

SW

\$7,000.00

Total Cost for Street: 34TH AVE			\$21,000.00
Intersection ID and Street Names:	Type:	Orientation:	
11072 34TH AVE and GADDI DR			\$21,000.00
2155	Curb Ramp Required	NE	\$7,000.00
2156	Curb Ramp Required	NW	\$7,000.00
132939	Curb Ramp Required	SW	\$7,000.00

Total Cost for Street: HAYSTACK DR			\$19,000.00
Intersection ID and Street Names:	Type:	Orientation:	
11073 HAYSTACK DR and POWER INN RD			\$19,000.00
29873	Parallel	NE	\$7,000.00
29872	Parallel	NNE	\$3,500.00
29871	Parallel	NW	\$2,500.00
29874	Parallel	SE	\$2,500.00
29870	Parallel	SW	\$3,500.00

Total Cost for Street: 38TH AVE			\$28,000.00
Intersection ID and Street Names:	Type:	Orientation:	
11074 38TH AVE and KELLY WAY			\$28,000.00
2044	Curb Ramp Required	NE	\$7,000.00
2043	Curb Ramp Required	NW	\$7,000.00
2041	Curb Ramp Required	SE	\$7,000.00
2042	Curb Ramp Required	SW	\$7,000.00

Total Cost for Street: CUTLER WAY			\$21,000.00
Intersection ID and Street Names:	Type:	Orientation:	
11076 CUTLER WAY and TECOPA WAY			\$21,000.00
31047	Parallel	NE	\$7,000.00
31046	Perpendicular	SE	\$7,000.00
31045	Perpendicular	SW	\$7,000.00

Total Cost for Street: CARLSBAD AVE			\$0.00
Intersection ID and Street Names:	Type:	Orientation:	
11077 CARLSBAD AVE and YELLOWSTONE LN			\$0.00
19462	No Sidewalk, Curb Ramp Not Required	NE	\$0.00
19461	No Sidewalk, Curb Ramp Not Required	NW	\$0.00
19460	No Sidewalk, Curb Ramp Not Required	SW	\$0.00

Total Cost for Street: PARK ESTATES DR			\$2,000.00
Intersection ID and Street Names:	Type:	Orientation:	
11078 PARK ESTATES DR and PENNLAND DR			\$2,000.00
136434	Parallel	NE	\$500.00
136433	Parallel	NW	\$500.00
136431	Parallel	SE	\$500.00
136432	Parallel	SW	\$500.00
Total Cost for Street: BOEGER CT			\$21,000.00
Intersection ID and Street Names:	Type:	Orientation:	
11079 BOEGER CT and WENTE WAY			\$21,000.00
31768	Curb Ramp Required	NW	\$7,000.00
31767	Perpendicular	SE	\$7,000.00
31766	Perpendicular	SW	\$7,000.00
Total Cost for Street: RIO TINTO AVE			\$21,000.00
Intersection ID and Street Names:	Type:	Orientation:	
11081 RIO TINTO AVE and SPENCER WAY			\$21,000.00
23334	Curb Ramp Required	NE	\$7,000.00
23333	Curb Ramp Required	SE	\$7,000.00
23332	Curb Ramp Required	W	\$7,000.00
Total Cost for Street: 26TH AVE			\$21,000.00
Intersection ID and Street Names:	Type:	Orientation:	
11083 26TH AVE and BRENT CT			\$21,000.00
962	Curb Ramp Required	NE	\$7,000.00
963	Curb Ramp Required	NW	\$7,000.00
133071	Curb Ramp Required	SE	\$7,000.00
Total Cost for Street: EL CAMINO AVE			\$21,000.00
Intersection ID and Street Names:	Type:	Orientation:	
11084 EL CAMINO AVE and PARKWOOD DR			\$21,000.00
133188	Curb Ramp Required	NW	\$7,000.00
1745	Parallel	SE	\$7,000.00
1746	Parallel	SW	\$7,000.00

Total Cost for Street: AMERICAN RIVER DR			\$28,000.00
Intersection ID and Street Names:	Type:	Orientation:	
11086 AMERICAN RIVER DR and CALLNON CT			\$28,000.00
19833	Curb Ramp Required	NE	\$7,000.00
19832	Curb Ramp Required	NW	\$7,000.00
19834	Curb Ramp Required	SE	\$7,000.00
19835	Curb Ramp Required	SW	\$7,000.00

Total Cost for Street: GREEN FOREST LN			
Intersection ID and Street Names:	Type:	Orientation:	
11087 GREEN FOREST LN and PASADENA AVE			
23036	Driveway	E	

Total Cost for Street: CAMERON PINES WAY			\$21,000.00
Intersection ID and Street Names:	Type:	Orientation:	
11089 CAMERON PINES WAY and WYATT RANCH WAY			\$21,000.00
34435	Parallel	NE	\$7,000.00
34437	Parallel	NW	\$7,000.00
34436	Parallel	SE	\$7,000.00

Total Cost for Street: GLEN COVE WAY			\$21,000.00
Intersection ID and Street Names:	Type:	Orientation:	
11091 GLEN COVE WAY and SOMERSHIRE WAY			\$21,000.00
14955	Perpendicular	NW	\$7,000.00
14957	Curb Ramp Required	SE	\$7,000.00
14956	Perpendicular	SW	\$7,000.00

Total Cost for Street: HILLSWOOD DR			\$0.00
Intersection ID and Street Names:	Type:	Orientation:	
11092 HILLSWOOD DR and PASADENA AVE			\$0.00
22985	No Sidewalk, Curb Ramp Not Required	NE	\$0.00
22984	No Sidewalk, Curb Ramp Not Required	NW	\$0.00
22983	No Sidewalk, Curb Ramp Not Required	S	\$0.00

Total Cost for Street: LIVINGSTON WAY			\$21,000.00
Intersection ID and Street Names:	Type:	Orientation:	
11094 LIVINGSTON WAY and SPRUCEWOOD CT			\$21,000.00

Sacramento County

Access Compliance Survey Report - Curb Ramps

Cost Summary

5750	Parallel	NE	\$7,000.00
5751	Curb Ramp Required	NW	\$7,000.00
5752	Curb Ramp Required	SE	\$7,000.00

Total Cost for Street:	CORTLANDT DR	\$0.00
-------------------------------	---------------------	---------------

Intersection ID and Street Names:	Type:	Orientation:
-----------------------------------	-------	--------------

11096 CORTLANDT DR and LA LEETA CT				\$0.00
16521	No Sidewalk, Curb Ramp Not Required	NE		\$0.00
16520	No Sidewalk, Curb Ramp Not Required	SE		\$0.00
16519	No Sidewalk, Curb Ramp Not Required	SW		\$0.00

Total Cost for Street:	MARIEMONT AVE	\$0.00
-------------------------------	----------------------	---------------

Intersection ID and Street Names:	Type:	Orientation:
-----------------------------------	-------	--------------

11100 MARIEMONT AVE and RAND LN				\$0.00
12370	No Sidewalk, Curb Ramp Not Required	NE		\$0.00
12373	No Sidewalk, Curb Ramp Not Required	NW		\$0.00
12371	No Sidewalk, Curb Ramp Not Required	SE		\$0.00
12372	No Sidewalk, Curb Ramp Not Required	SW		\$0.00

Total Cost for Street:	A PKWY	\$16,500.00
-------------------------------	---------------	--------------------

Intersection ID and Street Names:	Type:	Orientation:
-----------------------------------	-------	--------------

11101	A PKWY	and	EAST PKWY	\$16,500.00
135419	Parallel		NE	\$3,000.00
135418	Parallel		NW	\$3,000.00
135416	Parallel		SE	\$7,000.00
135417	Parallel		SW	\$3,500.00

Total Cost for Street:	GENOA AVE	\$8,000.00
-------------------------------	------------------	-------------------

Intersection ID and Street Names:	Type:	Orientation:
-----------------------------------	-------	--------------

11102 GENOA AVE and PECAN AVE				\$8,000.00
17756	Parallel	NW		\$500.00
17754	Curb Ramp Required	SE		\$7,000.00
17755	Parallel	SW		\$500.00

Total Cost for Street:	CLARK AVE	
-------------------------------	------------------	--

Intersection ID and Street Names:	Type:	Orientation:
-----------------------------------	-------	--------------

<hr/>		
11103	CLARK AVE and	TRISTAN DR
<hr/>		
16969	Driveway	NE

Total Cost for Street: MARLYNN ST				\$14,000.00
Intersection ID and Street Names:		Type:	Orientation:	
11104 MARLYNN ST and STANLEY AVE				\$14,000.00
136793	No Sidewalk, Curb Ramp Not Required	NW	\$0.00	
133671	Curb Ramp Required	SE	\$7,000.00	
133670	Curb Ramp Required	SW	\$7,000.00	
Total Cost for Street: MYRTLE AVE				\$21,000.00
Intersection ID and Street Names:		Type:	Orientation:	
11107 MYRTLE AVE and PASAROBLES DR				\$21,000.00
14210	Curb Ramp Required	NE	\$7,000.00	
14209	Curb Ramp Required	SE	\$7,000.00	
14208	Curb Ramp Required	SW	\$7,000.00	
Total Cost for Street: JACKSON ST				
Intersection ID and Street Names:		Type:	Orientation:	
11108 JACKSON ST and UNNAMED RD				
136420	Driveway	W		
Total Cost for Street: ELI CT				\$21,000.00
Intersection ID and Street Names:		Type:	Orientation:	
11109 ELI CT and FOSTER WAY				\$21,000.00
15330	Curb Ramp Required	E	\$7,000.00	
15329	Curb Ramp Required	NW	\$7,000.00	
15328	Curb Ramp Required	SW	\$7,000.00	
Total Cost for Street: OAK POINT WAY				\$21,000.00
Intersection ID and Street Names:		Type:	Orientation:	
11110 OAK POINT WAY and PRIMROSE DR				\$21,000.00
11621	Parallel	NE	\$7,000.00	
11620	Parallel	NW	\$7,000.00	
11622	Parallel	SE	\$7,000.00	
Total Cost for Street: BLUE DUCK WAY				\$28,000.00
Intersection ID and Street Names:		Type:	Orientation:	
11112 BLUE DUCK WAY and REDHEAD WAY				\$28,000.00
14483	Perpendicular	NE	\$7,000.00	

Sacramento County

Access Compliance Survey Report - Curb Ramps

Cost Summary

14486	Perpendicular	NW	\$7,000.00
14484	Perpendicular	SE	\$7,000.00
14485	Perpendicular	SW	\$7,000.00

Total Cost for Street:	LA QUINTA DR	\$4,500.00
-------------------------------	---------------------	-------------------

Intersection ID and Street Names:		Type:	Orientation:	
11113 LA QUINTA DR and MONTOYA ST				\$4,500.00
7115	Parallel	NE		\$500.00
7114	Parallel	SE		\$500.00
7113	Parallel	SW		\$3,500.00

Total Cost for Street:	BEECH AVE	\$21,000.00
-------------------------------	------------------	--------------------

Intersection ID and Street Names:		Type:	Orientation:
11114 BEECH AVE and MELLOWDAWN WAY			\$21,000.00
17643	Parallel	NW	\$7,000.00
17645	Curb Ramp Required	SE	\$7,000.00
17644	Parallel	SW	\$7,000.00

Total Cost for Street:	DELANEY DR	\$28,000.00
-------------------------------	-------------------	--------------------

Intersection ID and Street Names:		Type:	Orientation:	
11115 DELANEY DR and KINGLET WAY				\$28,000.00
	20038	Perpendicular	NE	\$7,000.00
	20037	Perpendicular	NW	\$7,000.00
	20039	Perpendicular	SE	\$7,000.00
	20040	Perpendicular	SW	\$7,000.00

Total Cost for Street:	BRAMBLE WAY	\$14,000.00
-------------------------------	--------------------	--------------------

Intersection ID and Street Names:		Type:	Orientation:
11116 BRAMBLE WAY and MARMITH AVE			\$14,000.00
21126	Curb Ramp Required	NE	\$7,000.00
21127	Curb Ramp Required	NW	\$7,000.00
21125	No Sidewalk, Curb Ramp Not Required	S	\$0.00

Total Cost for Street:	CALLEYSTONE WAY	\$13,000.00
-------------------------------	------------------------	--------------------

Intersection ID and Street Names:		Type:	Orientation:
11117 CALLEYSTONE WAY and SHERBROOK WAY			\$13,000.00
5465	Parallel	NE	\$3,000.00
5466	Parallel	SE	\$3,000.00
5467	Parallel	SW	\$7,000.00

Total Cost for Street: FORMAN WAY			\$21,000.00
Intersection ID and Street Names:	Type:	Orientation:	
11118 FORMAN WAY and SUNNYSLOPE DR			\$21,000.00
10094	Curb Ramp Required	NE	\$7,000.00
10092	Curb Ramp Required	NW	\$7,000.00
10093	Curb Ramp Required	SE	\$7,000.00
Total Cost for Street: BROOKSIDE WAY			\$0.00
Intersection ID and Street Names:	Type:	Orientation:	
11119 BROOKSIDE WAY and LYNNMAR WAY			\$0.00
25761	No Sidewalk, Curb Ramp Not Required	E	\$0.00
25763	No Sidewalk, Curb Ramp Not Required	N	\$0.00
25762	No Sidewalk, Curb Ramp Not Required	S	\$0.00
Total Cost for Street: TELESCO WAY			\$21,000.00
Intersection ID and Street Names:	Type:	Orientation:	
11120 TELESCO WAY and WILLOWTREE CT			\$21,000.00
3058	Curb Ramp Required	NW	\$7,000.00
3056	Perpendicular	SE	\$7,000.00
3057	Perpendicular	SW	\$7,000.00
Total Cost for Street: FLEMING AVE			\$28,000.00
Intersection ID and Street Names:	Type:	Orientation:	
11121 FLEMING AVE and LIDIA WAY			\$28,000.00
10512	Parallel	NE	\$7,000.00
10513	Parallel	NW	\$7,000.00
10515	Parallel	SE	\$7,000.00
10514	Parallel	SW	\$7,000.00
Total Cost for Street: LINWOOD WAY			\$21,000.00
Intersection ID and Street Names:	Type:	Orientation:	
11125 LINWOOD WAY and SUNNYSLOPE DR			\$21,000.00
10087	Curb Ramp Required	NW	\$7,000.00
10086	Curb Ramp Required	SE	\$7,000.00
10088	Curb Ramp Required	SW	\$7,000.00

Total Cost for Street: CHICAGO AVE				\$0.00
Intersection ID and Street Names:		Type:	Orientation:	
11126 CHICAGO AVE and SUNSET AVE				\$0.00
13882	No Sidewalk, Curb Ramp Not Required	NE		\$0.00
13881	No Sidewalk, Curb Ramp Not Required	NW		\$0.00
13883	No Sidewalk, Curb Ramp Not Required	SE		\$0.00
13884	No Sidewalk, Curb Ramp Not Required	SW		\$0.00

Total Cost for Street: CAYMUS DR				\$21,000.00
Intersection ID and Street Names:		Type:	Orientation:	
11127 CAYMUS DR and GIANT PANDA DR				\$21,000.00
21809	Parallel	NW		\$7,000.00
21808	Parallel	SE		\$7,000.00
21810	Parallel	SW		\$7,000.00

Total Cost for Street: CASTEC DR				\$0.00
Intersection ID and Street Names:		Type:	Orientation:	
11128 CASTEC DR and CORONADO BLVD				\$0.00
140	No Sidewalk, Curb Ramp Not Required	NE		\$0.00
142	No Sidewalk, Curb Ramp Not Required	SE		\$0.00

Total Cost for Street: ANDREW CIR				\$21,000.00
Intersection ID and Street Names:		Type:	Orientation:	
11129 ANDREW CIR and CAMERON RANCH DR				\$21,000.00
17462	Curb Ramp Required	N		\$7,000.00
17464	Curb Ramp Required	SE		\$7,000.00
17463	Curb Ramp Required	SW		\$7,000.00

Total Cost for Street: ARDITH DR				\$14,000.00
Intersection ID and Street Names:		Type:	Orientation:	
11130 ARDITH DR and VILANDRY PL				\$14,000.00
32114	Parallel	NW		\$7,000.00
32116	No Sidewalk, Curb Ramp Not Required	SE		\$0.00
32115	Parallel	SW		\$7,000.00

Total Cost for Street: LA VIA WAY				\$6,500.00
Intersection ID and Street Names:		Type:	Orientation:	

11133	LA VIA WAY	and	LOMA VISTA DR		\$6,500.00
	1682	Parallel		E	\$3,000.00
	1683	Parallel		N	\$3,000.00
	1681	Parallel		S	\$500.00

Total Cost for Street: ALGONQUIN WAY				\$21,000.00
--------------------------------------	--	--	--	-------------

Intersection ID and Street Names:	Type:	Orientation:
-----------------------------------	-------	--------------

11134	ALGONQUIN WAY	and	SHOSHONE WAY		\$21,000.00
	27960	Curb Ramp Required		NE	\$7,000.00
	27959	Curb Ramp Required		NW	\$7,000.00
	27961	Curb Ramp Required		SE	\$7,000.00

Total Cost for Street: ANCHO WAY				\$21,000.00
----------------------------------	--	--	--	-------------

Intersection ID and Street Names:	Type:	Orientation:
-----------------------------------	-------	--------------

11135	ANCHO WAY	and	RAFAEL DR		\$21,000.00
	21493	Curb Ramp Required		NE	\$7,000.00
	21492	Curb Ramp Required		NW	\$7,000.00
	21494	Curb Ramp Required		SE	\$7,000.00

Total Cost for Street: CLAREMONT RD				
-------------------------------------	--	--	--	--

Intersection ID and Street Names:	Type:	Orientation:
-----------------------------------	-------	--------------

11136	CLAREMONT RD	and	HILLCREST WAY		
	24014	Driveway		SE	

Total Cost for Street: MCCLOUD DR				\$28,000.00
-----------------------------------	--	--	--	-------------

Intersection ID and Street Names:	Type:	Orientation:
-----------------------------------	-------	--------------

11137	MCCLOUD DR	and	OGDEN NASH WAY		\$28,000.00
	9819	Perpendicular		NE	\$7,000.00
	9818	Perpendicular		NW	\$7,000.00
	9816	Perpendicular		SE	\$7,000.00
	9817	Perpendicular		SW	\$7,000.00

Total Cost for Street: PALATINE PL				\$21,000.00
------------------------------------	--	--	--	-------------

Intersection ID and Street Names:	Type:	Orientation:
-----------------------------------	-------	--------------

11138	PALATINE PL	and	STANFORD OAK DR		\$21,000.00
	12706	Curb Ramp Required		N	\$7,000.00
	12705	Perpendicular		SE	\$7,000.00
	12704	Perpendicular		SW	\$7,000.00

Total Cost for Street:	RODRIGUEZ CIR	\$21,000.00
-------------------------------	----------------------	--------------------

Intersection ID and Street Names:	Type:	Orientation:	
11139 RODRIGUEZ CIR and TIGERWOODS DR			\$21,000.00
134651	Parallel	NE	\$7,000.00
134653	Parallel	SW	\$14,000.00

Total Cost for Street:	GOLD CLAIMS CT	\$21,000.00
-------------------------------	-----------------------	--------------------

Intersection ID and Street Names:	Type:	Orientation:	
11141 GOLD CLAIMS CT and TENDERFOOT DR			\$21,000.00
22646	Parallel	NE	\$7,000.00
22647	Parallel	NW	\$7,000.00
22648	Parallel	SW	\$7,000.00

Total Cost for Street:	STOLLWOOD DR	\$21,000.00
-------------------------------	---------------------	--------------------

Intersection ID and Street Names:	Type:	Orientation:	
11142 STOLLWOOD DR and WOODVIEW ST			\$21,000.00
1320	Parallel	NE	\$7,000.00
1321	Parallel	NW	\$7,000.00
1322	Parallel	SW	\$7,000.00

Total Cost for Street:	COLLEGE VIEW WAY	\$21,000.00
-------------------------------	-------------------------	--------------------

Intersection ID and Street Names:	Type:	Orientation:	
11143 COLLEGE VIEW WAY and LOCUST AVE			\$21,000.00
20726	Curb Ramp Required	NE	\$7,000.00
20727	Curb Ramp Required	NW	\$7,000.00
20728	Curb Ramp Required	S	\$7,000.00

Total Cost for Street:	FORTUNA WAY	\$14,000.00
-------------------------------	--------------------	--------------------

Intersection ID and Street Names:	Type:	Orientation:	
11146 FORTUNA WAY and HAZEL AVE			\$14,000.00
17638	Curb Ramp Required	NE	\$7,000.00
17639	Curb Ramp Required	NW	\$7,000.00
17637	No Sidewalk, Curb Ramp Not Required	SE	\$0.00
17636	No Sidewalk, Curb Ramp Not Required	SW	\$0.00

Total Cost for Street:	CLYTIE WAY	\$0.00
-------------------------------	-------------------	---------------

Intersection ID and Street Names:	Type:	Orientation:	
-----------------------------------	-------	--------------	--

11147	CLYTIE WAY	and	MERCURY WAY		\$0.00
	16586	No Sidewalk, Curb Ramp Not Required	NE		\$0.00
	16587	No Sidewalk, Curb Ramp Not Required	NW		\$0.00
	16588	No Sidewalk, Curb Ramp Not Required	SE		\$0.00

Total Cost for Street: RED ROCK DR					\$14,000.00
------------------------------------	--	--	--	--	-------------

Intersection ID and Street Names:	Type:	Orientation:
-----------------------------------	-------	--------------

11148	RED ROCK DR	and	ROBBINS RD		\$14,000.00
	17326	Parallel	NE		\$7,000.00
	17327	Parallel	NW		\$7,000.00

Total Cost for Street: BRANCH CENTER RD					\$21,000.00
---	--	--	--	--	-------------

Intersection ID and Street Names:	Type:	Orientation:
-----------------------------------	-------	--------------

11150	BRANCH CENTER RD	and	GOETHE RD		\$21,000.00
	6913	Curb Ramp Required	NE		\$7,000.00
	6912	Parallel	SE		\$7,000.00
	6911	Parallel	SW		\$7,000.00

Total Cost for Street: 37TH AVE					\$10,500.00
---------------------------------	--	--	--	--	-------------

Intersection ID and Street Names:	Type:	Orientation:
-----------------------------------	-------	--------------

11152	37TH AVE	and	STOCKTON BLVD		\$10,500.00
	2434	Parallel	NW		\$7,000.00
	2435	Parallel	SW		\$3,500.00

Total Cost for Street: BUSTER CT					\$4,000.00
----------------------------------	--	--	--	--	------------

Intersection ID and Street Names:	Type:	Orientation:
-----------------------------------	-------	--------------

11153	BUSTER CT	and	DUTCH HAVEN BLVD		\$4,000.00
	20466	Parallel	NE		\$500.00
	20467	Parallel	NW		\$500.00
	20468	Parallel	SW		\$3,000.00

Total Cost for Street: LYNNDAL DR					\$0.00
-----------------------------------	--	--	--	--	--------

Intersection ID and Street Names:	Type:	Orientation:
-----------------------------------	-------	--------------

11154	LYNNDAL DR	and	MARIEMONT AVE		\$0.00
	12367	No Sidewalk, Curb Ramp Not Required	NE		\$0.00
	12369	No Sidewalk, Curb Ramp Not Required	NW		\$0.00
	12368	No Sidewalk, Curb Ramp Not Required	SE		\$0.00

Total Cost for Street: GRAND CRU DR			\$21,000.00
Intersection ID and Street Names:	Type:	Orientation:	
11156 GRAND CRU DR and LUCCHESI DR			\$21,000.00
15056	Parallel	NE	\$7,000.00
15055	Parallel	SE	\$7,000.00
15054	Curb Ramp Required	SW	\$7,000.00

Total Cost for Street: FULTON AVE			\$13,000.00
Intersection ID and Street Names:	Type:	Orientation:	
11157 FULTON AVE and MARCONI AVE			\$13,000.00
19417	Parallel	NE	\$3,500.00
19420	Parallel	NW	\$3,000.00
19418	Parallel	SE	\$3,000.00
19419	Parallel	SW	\$3,500.00

Total Cost for Street: LINN WAY			\$21,000.00
Intersection ID and Street Names:	Type:	Orientation:	
11158 LINN WAY and MONTICELLO AVE			\$21,000.00
23686	Perpendicular	NE	\$7,000.00
23685	Curb Ramp Required	SE	\$7,000.00
23684	Curb Ramp Required	SW	\$7,000.00

Total Cost for Street: LIENO LN			
Intersection ID and Street Names:	Type:	Orientation:	
11159 LIENO LN and MARCONI AVE			
19360	Driveway	SE	

Total Cost for Street: FALCON VIEW DR			\$24,500.00
Intersection ID and Street Names:	Type:	Orientation:	
11160 FALCON VIEW DR and HIDDEN MEADOW WAY			\$24,500.00
5546	Parallel	NE	\$7,000.00
5547	Parallel	NW	\$7,000.00
5545	Parallel	SE	\$3,500.00
5548	Parallel	SW	\$7,000.00

Total Cost for Street: ITHICA CT			\$21,000.00
Intersection ID and Street Names:	Type:	Orientation:	

11163	ITHICA CT and WEATHERBY WAY			\$21,000.00
	9886	Perpendicular	NE	\$7,000.00
	9884	Perpendicular	SE	\$7,000.00
	9885	Curb Ramp Required	SW	\$7,000.00

Total Cost for Street:	SPRING GLEN DR	\$21,000.00
-------------------------------	-----------------------	--------------------

Intersection ID and Street Names:	Type:	Orientation:
-----------------------------------	-------	--------------

11164	SPRING GLEN DR and SUNBONNET DR			\$21,000.00
	29479	Perpendicular	NE	\$7,000.00
	29478	Perpendicular	SE	\$7,000.00
	29477	Curb Ramp Required	SW	\$7,000.00

Total Cost for Street:	CLEARWOOD WAY	\$21,000.00
-------------------------------	----------------------	--------------------

Intersection ID and Street Names:	Type:	Orientation:
-----------------------------------	-------	--------------

11166	CLEARWOOD WAY and MALAY DR			\$21,000.00
	14170	Curb Ramp Required	NE	\$14,000.00
	14169	Perpendicular	NW	\$7,000.00

Total Cost for Street:	CIRCLE PKWY	\$21,000.00
-------------------------------	--------------------	--------------------

Intersection ID and Street Names:	Type:	Orientation:
-----------------------------------	-------	--------------

11167	CIRCLE PKWY and CIRCLE PKWY			\$21,000.00
	135448	Curb Ramp Required	NE	\$7,000.00
	135447	Curb Ramp Required	NW	\$7,000.00
	135449	Curb Ramp Required	SE	\$7,000.00

Total Cost for Street:	LAUREL DR	\$0.00
-------------------------------	------------------	---------------

Intersection ID and Street Names:	Type:	Orientation:
-----------------------------------	-------	--------------

11168	LAUREL DR and MILLS RD			\$0.00
	397	No Sidewalk, Curb Ramp Not Required	SE	\$0.00
	396	No Sidewalk, Curb Ramp Not Required	SW	\$0.00

Total Cost for Street:	BRETMOOR DR	\$7,000.00
-------------------------------	--------------------	-------------------

Intersection ID and Street Names:	Type:	Orientation:
-----------------------------------	-------	--------------

11169	BRETMOOR DR and CASTLEMONT CIR			\$7,000.00
	31423	Parallel	NE	\$500.00
	31424	Parallel	SE	\$3,500.00
	31425	Parallel	SW	\$3,000.00

Total Cost for Street: DUNES CT			\$28,000.00
Intersection ID and Street Names:	Type:	Orientation:	
11170 DUNES CT and SCENIC HILLS WAY			\$28,000.00
30286	Perpendicular	NE	\$7,000.00
30283	Perpendicular	NW	\$7,000.00
30285	Perpendicular	SE	\$7,000.00
30284	Perpendicular	SW	\$7,000.00

Total Cost for Street: HAZEL AVE			\$7,000.00
Intersection ID and Street Names:	Type:	Orientation:	
11172 HAZEL AVE and HAZEL AVE			\$7,000.00
18923	No Sidewalk, Curb Ramp Not Required	NW	\$0.00
18921	Curb Ramp Required	SE	\$7,000.00
18922	No Sidewalk, Curb Ramp Not Required	SW	\$0.00

Total Cost for Street: FOOTHILL DR			\$7,000.00
Intersection ID and Street Names:	Type:	Orientation:	
11173 FOOTHILL DR and WALNUT AVE			\$7,000.00
19883	Curb Ramp Required	NE	\$7,000.00
19882	No Sidewalk, Curb Ramp Not Required	NW	\$0.00
19881	No Sidewalk, Curb Ramp Not Required	SW	\$0.00

Total Cost for Street: COLLEGE OAK DR			
Intersection ID and Street Names:	Type:	Orientation:	
11174 COLLEGE OAK DR and UNNAMED RD			
14073	Driveway	W	

Total Cost for Street: DENY CT			\$21,000.00
Intersection ID and Street Names:	Type:	Orientation:	
11175 DENY CT and PREDIAL WAY			\$21,000.00
14588	Perpendicular	NE	\$7,000.00
14589	Perpendicular	NW	\$7,000.00
14590	Curb Ramp Required	SW	\$7,000.00

Total Cost for Street: BERNA WAY			\$14,000.00
Intersection ID and Street Names:	Type:	Orientation:	
11176 BERNA WAY and ORANGE AVE			\$14,000.00

Sacramento County

Access Compliance Survey Report - Curb Ramps

Cost Summary

135467	Parallel	NE	\$7,000.00
135466	Curb Ramp Required	NW	\$7,000.00
135471	No Sidewalk, Curb Ramp Not Required	SW	\$0.00

Total Cost for Street:	FRANZIA CT	\$28,000.00
-------------------------------	-------------------	--------------------

Intersection ID and Street Names:	Type:	Orientation:
-----------------------------------	-------	--------------

11177 FRANZIA CT and POINT LOMA WAY			\$28,000.00
30988	Perpendicular	NE	\$7,000.00
30987	Perpendicular	NW	\$7,000.00
30989	Perpendicular	SE	\$7,000.00
30990	Perpendicular	SW	\$7,000.00

Total Cost for Street:	MILLS CROSSING	\$21,000.00
-------------------------------	-----------------------	--------------------

Intersection ID and Street Names:	Type:	Orientation:
-----------------------------------	-------	--------------

11178 MILLS CROSSING and STEAM CT			\$21,000.00
12036	Parallel	NE	\$7,000.00
12035	Parallel	NW	\$7,000.00
12037	Parallel	SE	\$7,000.00

Total Cost for Street:	CUMBERLAND RD	\$28,000.00
-------------------------------	----------------------	--------------------

Intersection ID and Street Names:	Type:	Orientation:
-----------------------------------	-------	--------------

11181 CUMBERLAND RD and MIRAMAR RD			\$28,000.00
3717	Curb ramp required	NE	\$7,000.00
3716	Curb ramp required	NW	\$7,000.00
3718	Curb ramp required	SE	\$7,000.00
3715	Curb ramp required	SW	\$7,000.00

Total Cost for Street:	SHENANDOAH DR	\$21,000.00
-------------------------------	----------------------	--------------------

Intersection ID and Street Names:	Type:	Orientation:
-----------------------------------	-------	--------------

11182 SHENANDOAH DR and VALPARAISO CIR			\$21,000.00
13254	Curb Ramp Required	NE	\$7,000.00
13253	Curb Ramp Required	NW	\$7,000.00
13255	Curb Ramp Required	SE	\$7,000.00

Total Cost for Street:	FLORAL DR	\$21,000.00
-------------------------------	------------------	--------------------

Intersection ID and Street Names:	Type:	Orientation:
-----------------------------------	-------	--------------

11186 FLORAL DR and SUPERIOR DR			\$21,000.00
11101	Curb Ramp Required	NE	\$7,000.00
11100	Curb Ramp Required	NW	\$7,000.00

11102	Curb Ramp Required	SE	\$7,000.00
Total Cost for Street: GIANT PANDA DR			\$21,000.00
Intersection ID and Street Names:	Type:	Orientation:	
11187 GIANT PANDA DR and NEYLAND WAY			\$21,000.00
32453	Parallel	NW	\$7,000.00
32455	Parallel	SE	\$7,000.00
32454	Parallel	SW	\$7,000.00
Total Cost for Street: ANGELO CT			\$10,500.00
Intersection ID and Street Names:	Type:	Orientation:	
11188 ANGELO CT and DUTCH HAVEN BLVD			\$10,500.00
20471	Curb Ramp Required	N	\$7,000.00
20469	Parallel	SE	\$3,000.00
20470	Parallel	SW	\$500.00
Total Cost for Street: KELTY CT			\$21,000.00
Intersection ID and Street Names:	Type:	Orientation:	
11189 KELTY CT and VINTAGE PARK DR			\$21,000.00
14803	Curb Ramp Required	NW	\$7,000.00
14801	Perpendicular	SE	\$7,000.00
14802	Perpendicular	SW	\$7,000.00
Total Cost for Street: GOLD EXPRESS DR			\$21,000.00
Intersection ID and Street Names:	Type:	Orientation:	
11192 GOLD EXPRESS DR and GOLD MEADOW WAY			\$21,000.00
134685	Perpendicular	E	\$7,000.00
134684	Perpendicular	S	\$7,000.00
134683	Curb Ramp Required	W	\$7,000.00
Total Cost for Street: PRIMASING AVE			\$14,000.00
Intersection ID and Street Names:	Type:	Orientation:	
11194 PRIMASING AVE and RIVERSIDE AVE			\$14,000.00
136381	No Sidewalk, Curb Ramp Not Required	NE	\$0.00
136379	Curb Ramp Required	SE	\$7,000.00
136380	Curb Ramp Required	SW	\$7,000.00

Total Cost for Street: W 4TH ST				\$14,000.00
Intersection ID and Street Names:		Type:	Orientation:	
11195 W 4TH ST and WILLIS AVE				\$14,000.00
133877	Curb Ramp Required	NE		\$7,000.00
133878	Curb Ramp Required	SE		\$7,000.00
133879	No Sidewalk, Curb Ramp Not Required	SW		\$0.00
Total Cost for Street: MADISON AVE				\$0.00
Intersection ID and Street Names:		Type:	Orientation:	
11196 MADISON AVE and VENTANA PL				\$0.00
11567	No Sidewalk, Curb Ramp Not Required	SE		\$0.00
Total Cost for Street: 37TH AVE				\$21,000.00
Intersection ID and Street Names:		Type:	Orientation:	
11200 37TH AVE and CHAPIN WAY				\$21,000.00
133072	Curb Ramp Required	NW		\$7,000.00
2325	Curb Ramp Required	SE		\$7,000.00
2326	Curb Ramp Required	SW		\$7,000.00
Total Cost for Street: OLEAN ST				\$21,000.00
Intersection ID and Street Names:		Type:	Orientation:	
11202 OLEAN ST and RAMSTAD AVE				\$21,000.00
28048	Curb Ramp Required	NW		\$7,000.00
28050	Curb Ramp Required	SE		\$7,000.00
28049	Curb Ramp Required	SW		\$7,000.00
Total Cost for Street: AMWELL CT				\$21,000.00
Intersection ID and Street Names:		Type:	Orientation:	
11203 AMWELL CT and LA TOUR DR				\$21,000.00
18083	Curb Ramp Required	NE		\$7,000.00
18084	Perpendicular	NW		\$7,000.00
18085	Perpendicular	SW		\$7,000.00
Total Cost for Street: 41ST AVE				\$5,000.00
Intersection ID and Street Names:		Type:	Orientation:	
11204 41ST AVE and 41ST ST				\$5,000.00
2079	Parallel	NE		\$500.00

Sacramento County

Access Compliance Survey Report - Curb Ramps

Cost Summary

2078	Parallel	NW	\$3,500.00
2076	Parallel	SE	\$500.00
2077	Parallel	SW	\$500.00

Total Cost for Street:	HACKBERRY LN	\$14,000.00
-------------------------------	---------------------	--------------------

Intersection ID and Street Names:		Type:	Orientation:
11205 HACKBERRY LN and JANA CT			\$14,000.00
17542	Curb Ramp Required	NE	\$7,000.00
17541	Curb Ramp Required	SE	\$7,000.00
17540	No Sidewalk, Curb Ramp Not Required	W	\$0.00

Total Cost for Street:	CIRCLE PKWY	\$21,000.00
-------------------------------	--------------------	--------------------

Intersection ID and Street Names:		Type:	Orientation:	
11206 CIRCLE PKWY and L PKWY				\$21,000.00
135483	Curb Ramp Required	NE		\$7,000.00
135482	Curb Ramp Required	NW		\$7,000.00
135481	Curb Ramp Required	SW		\$7,000.00

Total Cost for Street:	FINLANDIA WAY	\$28,000.00
-------------------------------	----------------------	--------------------

Intersection ID and Street Names:		Type:	Orientation:	
11209 FINLANDIA WAY and OAK VISTA DR				\$28,000.00
135700	Curb Ramp Required	E		\$7,000.00
135699	Curb Ramp Required	N		\$7,000.00
135701	Curb Ramp Required	S		\$7,000.00
135702	Curb Ramp Required	W		\$7,000.00

Total Cost for Street:	MORSE AVE	\$0.00
-------------------------------	------------------	---------------

Intersection ID and Street Names:		Type:	Orientation:
11210 MORSE AVE and VALENCIA WAY			\$0.00
3584	No Sidewalk, Curb Ramp Not Required	NE	\$0.00
3586	No Sidewalk, Curb Ramp Not Required	NW	\$0.00
3585	No Sidewalk, Curb Ramp Not Required	SE	\$0.00

Total Cost for Street:	53RD ST	\$21,000.00
-------------------------------	----------------	--------------------

Intersection ID and Street Names:		Type:	Orientation:
11211 53RD ST and CORVET WAY			\$21,000.00
5700	Curb Ramp Required	NW	\$7,000.00
5699	Curb Ramp Required	SE	\$7,000.00
5698	Curb Ramp Required	SW	\$7,000.00

Total Cost for Street:	ORO WAY	\$0.00
-------------------------------	----------------	---------------

Intersection ID and Street Names:	Type:	Orientation:
11212 ORO WAY and RICO CT		\$0.00
17781	No Sidewalk, Curb Ramp Not Required	E \$0.00
17782	No Sidewalk, Curb Ramp Not Required	S \$0.00
17783	No Sidewalk, Curb Ramp Not Required	W \$0.00

Total Cost for Street:	GERBER RD	\$21,750.00
-------------------------------	------------------	--------------------

Intersection ID and Street Names:	Type:	Orientation:
11213 GERBER RD and SKYBROOK LN		\$21,750.00
15090	Blended Transition	NE \$500.00
15089	Blended Transition	NNW \$3,250.00
15091	Parallel	SE \$7,000.00
15087	Parallel	SSW \$3,500.00
15088	Parallel	WNW \$500.00
15086	Parallel	WSW \$7,000.00

Total Cost for Street:	HAZEL AVE	\$7,000.00
-------------------------------	------------------	-------------------

Intersection ID and Street Names:	Type:	Orientation:
11214 HAZEL AVE and PHOENIX AVE		\$7,000.00
13706	No Sidewalk, Curb Ramp Not Required	NE \$0.00
13705	No Sidewalk, Curb Ramp Not Required	NW \$0.00
13707	Curb Ramp Required	SE \$7,000.00
13704	No Sidewalk, Curb Ramp Not Required	SW \$0.00

Total Cost for Street:	GOLD BAR DR	\$42,000.00
-------------------------------	--------------------	--------------------

Intersection ID and Street Names:	Type:	Orientation:
11215 GOLD BAR DR and GOLD COUNTRY BLVD		\$42,000.00
22807	Parallel	ENE \$7,000.00
22806	Parallel	NNE \$7,000.00
22810	Parallel	NNW \$7,000.00
22808	Perpendicular	SE \$7,000.00
22809	Perpendicular	SW \$7,000.00
22811	Parallel	WNW \$7,000.00

Total Cost for Street:	SIERRA BLVD	\$20,000.00
-------------------------------	--------------------	--------------------

Intersection ID and Street Names:	Type:	Orientation:
11217 SIERRA BLVD and WOODSIDE SIERRA		\$20,000.00

Sacramento County

Access Compliance Survey Report - Curb Ramps

Cost Summary

1478	Perpendicular	NE	\$6,500.00
1477	Perpendicular	NW	\$6,500.00
133168	Curb Ramp Required	SW	\$7,000.00

Total Cost for Street:	SCALLOP CT	\$21,000.00
-------------------------------	-------------------	--------------------

Intersection ID and Street Names:		Type:	Orientation:
11218 SCALLOP CT and SHELL ST			\$21,000.00
7639	Curb Ramp Required	NE	\$7,000.00
7637	Curb Ramp Required	NW	\$7,000.00
7638	Curb Ramp Required	SW	\$7,000.00

Total Cost for Street:	GARFIELD AVE	\$21,000.00
-------------------------------	---------------------	--------------------

Intersection ID and Street Names:		Type:	Orientation:
11219 GARFIELD AVE and RAMBLER WAY			\$21,000.00
13444	Curb Ramp Required	NW	\$7,000.00
13442	Curb Ramp Required	SE	\$7,000.00
13443	Curb Ramp Required	SW	\$7,000.00

Total Cost for Street:	PACIFIC HILLS WAY	\$14,000.00
-------------------------------	--------------------------	--------------------

Intersection ID and Street Names:		Type:	Orientation:
11220	PACIFIC HILLS WAY and WESTERN SUN WAY		\$14,000.00
31200	Perpendicular	NE	\$7,000.00
31199	Curb Ramp Required	NW	\$7,000.00

Total Cost for Street:	DUTCH FLAT DR	\$21,000.00
-------------------------------	----------------------	--------------------

Intersection ID and Street Names:		Type:	Orientation:	
11222	DUTCH FLAT DR	and	STRATHMORE WAY	\$21,000.00
12810	Curb Ramp Required		NE	\$7,000.00
12812	Curb Ramp Required		NW	\$7,000.00
12811	Curb Ramp Required		SW	\$7,000.00

Total Cost for Street:	RIDGEVINE WAY	\$21,000.00
-------------------------------	----------------------	--------------------

Intersection ID and Street Names:		Type:	Orientation:
11223 RIDGEVINE WAY and VINTAGE WAY			\$21,000.00
133846	Perpendicular	NE	\$7,000.00
133845	Perpendicular	SE	\$7,000.00
133844	Curb Ramp Required	SW	\$7,000.00

Total Cost for Street:	CHERRELYN WAY	\$21,000.00
-------------------------------	----------------------	--------------------

Intersection ID and Street Names:	Type:	Orientation:
11226 CHERRELYN WAY and MCKINNEY WAY		\$21,000.00
3026	Curb Ramp Required	NE \$7,000.00
3027	Curb Ramp Required	NW \$7,000.00
3025	Curb Ramp Required	SE \$7,000.00

Total Cost for Street:	BRADSHAW RD	\$8,000.00
-------------------------------	--------------------	-------------------

Intersection ID and Street Names:	Type:	Orientation:
11227 BRADSHAW RD and GOETHE RD		\$8,000.00
6933	Parallel	ESE \$3,500.00
6932	Perpendicular	NE \$0.00
6937	Parallel	NW \$500.00
6934	Parallel	SSE \$3,000.00
6935	Parallel	SSW \$500.00
6936	Parallel	WSW \$500.00

Total Cost for Street:	ALLEGHENY DR	\$1,500.00
-------------------------------	---------------------	-------------------

Intersection ID and Street Names:	Type:	Orientation:
11229 ALLEGHENY DR and APPALACHIAN DR		\$1,500.00
28693	Parallel	NE \$500.00
28694	Parallel	NW \$500.00
28695	Parallel	SE \$500.00

Total Cost for Street:	CALIFORNIA AVE	\$6,000.00
-------------------------------	-----------------------	-------------------

Intersection ID and Street Names:	Type:	Orientation:
11233 CALIFORNIA AVE and FOUNTAINDALE WAY		\$6,000.00
4518	No Sidewalk, Curb Ramp Not Required	NE \$0.00
4519	Parallel	NW \$3,500.00
4520	Parallel	SW \$2,500.00

Total Cost for Street:	LITTLE ROCK DR	
-------------------------------	-----------------------	--

Intersection ID and Street Names:	Type:	Orientation:
11236 LITTLE ROCK DR and UNNAMED RD		
12439	Driveway	N

Total Cost for Street: 44TH AVE			\$11,000.00
Intersection ID and Street Names:	Type:	Orientation:	
11238 44TH AVE and FRANKLIN BLVD			\$11,000.00
136832	Island-Cut Through	N	\$0.00
134965	Parallel	NE	\$500.00
134966	Parallel	NNE	\$3,000.00
136833	Parallel	NW	\$7,000.00
134964	Parallel	SE	\$500.00
Total Cost for Street: BALL WAY			\$0.00
Intersection ID and Street Names:	Type:	Orientation:	
11239 BALL WAY and EDISON AVE			\$0.00
19207	No Sidewalk, Curb Ramp Not Required	NE	\$0.00
19208	No Sidewalk, Curb Ramp Not Required	SE	\$0.00
19209	No Sidewalk, Curb Ramp Not Required	SW	\$0.00
Total Cost for Street: DARLA WAY			\$21,000.00
Intersection ID and Street Names:	Type:	Orientation:	
11241 DARLA WAY and STEINBECK WAY			\$21,000.00
30708	Curb Ramp Required	NW	\$7,000.00
30706	Perpendicular	SE	\$7,000.00
30707	Perpendicular	SW	\$7,000.00
Total Cost for Street: GREENHOLME DR			\$21,000.00
Intersection ID and Street Names:	Type:	Orientation:	
11242 GREENHOLME DR and REVELSTOK DR			\$21,000.00
9581	Curb Ramp Required	NE	\$7,000.00
9582	Curb Ramp Required	NW	\$7,000.00
9583	Curb Ramp Required	S	\$7,000.00
Total Cost for Street: 39TH AVE			\$21,000.00
Intersection ID and Street Names:	Type:	Orientation:	
11243 39TH AVE and MENDOCINO BLVD			\$21,000.00
2094	Curb Ramp Required	NE	\$7,000.00
2095	Curb Ramp Required	NW	\$7,000.00
132921	Curb Ramp Required	SW	\$7,000.00

Total Cost for Street: ANNETTE ST			\$500.00
Intersection ID and Street Names:	Type:	Orientation:	
11244 ANNETTE ST and AVALON DR			\$500.00
16229	No Sidewalk, Curb Ramp Not Required	NE	\$0.00
16228	No Sidewalk, Curb Ramp Not Required	SE	\$0.00
16227	Perpendicular	SW	\$500.00
Total Cost for Street: EARLY MORNING WAY			\$21,000.00
Intersection ID and Street Names:	Type:	Orientation:	
11245 EARLY MORNING WAY and FALCON VIEW DR			\$21,000.00
6210	Parallel	NE	\$7,000.00
6209	Parallel	NW	\$7,000.00
6211	Parallel	S	\$7,000.00
Total Cost for Street: W 2ND ST			\$14,000.00
Intersection ID and Street Names:	Type:	Orientation:	
11246 W 2ND ST and 1 in gap and 0.25 in lip where gutter			\$7,000.00
23655	Curb Ramp Required	NE	\$7,000.00
11246 W 2ND ST and W MONTICELLO AVE			\$7,000.00
23654	Curb Ramp Required	SE	\$7,000.00
23653	No Sidewalk, Curb Ramp Not Required	SW	\$0.00
Total Cost for Street: CORDONIZ CT			\$21,000.00
Intersection ID and Street Names:	Type:	Orientation:	
11247 CORDONIZ CT and EL SOBRANTE WAY			\$21,000.00
32823	Perpendicular	E	\$7,000.00
32826	Perpendicular	N	\$7,000.00
32827	Curb Ramp Required	W	\$7,000.00
Total Cost for Street: BLACKMER CIR			\$21,000.00
Intersection ID and Street Names:	Type:	Orientation:	
11248 BLACKMER CIR and EHRBORN WAY			\$21,000.00
133163	Curb Ramp Required	NE	\$7,000.00
1467	Curb Ramp Required	NW	\$7,000.00
1466	Curb Ramp Required	SW	\$7,000.00

Total Cost for Street:	32ND AVE	\$7,000.00
-------------------------------	-----------------	-------------------

Intersection ID and Street Names:	Type:	Orientation:	
11249 32ND AVE and MASCOT AVE			\$7,000.00
2119	Curb Ramp Required	SE	\$7,000.00

Total Cost for Street:	PENNSYLVANIA AVE	\$14,000.00
-------------------------------	-------------------------	--------------------

Intersection ID and Street Names:	Type:	Orientation:	
11250 PENNSYLVANIA AVE and SUNSET AVE			\$14,000.00
8565	No Sidewalk, Curb Ramp Not Required	NE	\$0.00
8564	No Sidewalk, Curb Ramp Not Required	NW	\$0.00
8566	Perpendicular	SE	\$7,000.00
8567	Curb Ramp Required	SW	\$7,000.00

Total Cost for Street:	CLANFIELD CT	\$21,000.00
-------------------------------	---------------------	--------------------

Intersection ID and Street Names:	Type:	Orientation:	
11251 CLANFIELD CT and CLANFIELD WAY			\$21,000.00
134819	Parallel	NE	\$7,000.00
134820	Parallel	SE	\$7,000.00
134821	Parallel	SW	\$7,000.00

Total Cost for Street:	AUBURN BLVD	\$9,000.00
-------------------------------	--------------------	-------------------

Intersection ID and Street Names:	Type:	Orientation:	
11252 AUBURN BLVD and PALM AVE			\$9,000.00
135135	Parallel	E	\$3,000.00
135133	Perpendicular	N	\$2,500.00
135134	Parallel	W	\$3,500.00

Total Cost for Street:	HIDDEN CREEK LN	\$14,000.00
-------------------------------	------------------------	--------------------

Intersection ID and Street Names:	Type:	Orientation:	
11253 HIDDEN CREEK LN and OAK SHADE WAY			\$14,000.00
31504	Curb Ramp Required	E	\$7,000.00
31506	No Sidewalk, Curb Ramp Not Required	N	\$0.00
31505	Curb Ramp Required	S	\$7,000.00

Total Cost for Street:	AUBURN BLVD	
-------------------------------	--------------------	--

Intersection ID and Street Names:	Type:	Orientation:	
11257 AUBURN BLVD and UNNAMED RD			

135153

Driveway

S

Total Cost for Street: GALBRATH DR**\$10,500.00**

Intersection ID and Street Names:

Type:

Orientation:

11258 GALBRATH DR and HEATHER TREE DR**\$10,500.00**

11365

Parallel

NE

\$3,500.00

11364

Parallel

SE

\$3,500.00

11366

Parallel

SW

\$3,500.00

Total Cost for Street: ROCA WAY**\$28,000.00**

Intersection ID and Street Names:

Type:

Orientation:

11259 ROCA WAY and VISTA OAK WAY**\$28,000.00**

12505

Perpendicular

NE

\$7,000.00

12506

Perpendicular

NW

\$7,000.00

12508

Perpendicular

SE

\$7,000.00

12507

Perpendicular

SW

\$7,000.00

Total Cost for Street: CHESNEY WAY**\$0.00**

Intersection ID and Street Names:

Type:

Orientation:

11261 CHESNEY WAY and Q ST**\$0.00**

21724

No Sidewalk, Curb Ramp Not Required

NE

\$0.00

21723

No Sidewalk, Curb Ramp Not Required

NW

\$0.00

21725

No Sidewalk, Curb Ramp Not Required

SE

\$0.00

Total Cost for Street: CAYENTE WAY**\$0.00**

Intersection ID and Street Names:

Type:

Orientation:

11262 CAYENTE WAY and LA SIERRA DR**\$0.00**

15869

No Sidewalk, Curb Ramp Not Required

NE

\$0.00

15870

No Sidewalk, Curb Ramp Not Required

NW

\$0.00

15868

No Sidewalk, Curb Ramp Not Required

SE

\$0.00

15867

No Sidewalk, Curb Ramp Not Required

SW

\$0.00

Total Cost for Street: CHERBOURG DR**\$21,000.00**

Intersection ID and Street Names:

Type:

Orientation:

11263 CHERBOURG DR and SAINT MORITZ CT**\$21,000.00**

18044

Perpendicular

NW

\$7,000.00

18046

Perpendicular

SE

\$7,000.00

18045

Perpendicular

SW

\$7,000.00

Total Cost for Street: CERES WAY				\$0.00
Intersection ID and Street Names:		Type:	Orientation:	
11265 CERES WAY and VENUS DR			\$0.00	
16617	No Sidewalk, Curb Ramp Not Required	NE	\$0.00	
16615	No Sidewalk, Curb Ramp Not Required	NW	\$0.00	
16616	No Sidewalk, Curb Ramp Not Required	SW	\$0.00	

Total Cost for Street: COUNTRY PARK DR				\$28,000.00
Intersection ID and Street Names:		Type:	Orientation:	
11266 COUNTRY PARK DR and HAYFIELD CIR			\$28,000.00	
30675	Perpendicular	NE	\$7,000.00	
30672	Perpendicular	NW	\$7,000.00	
30674	Perpendicular	SE	\$7,000.00	
30673	Perpendicular	SW	\$7,000.00	

Total Cost for Street: KOHLER RD				
Intersection ID and Street Names:		Type:	Orientation:	
11268 KOHLER RD and UNNAMED RD				
13425	Driveway	E		

Total Cost for Street: ANTELOPE RUN DR				\$17,500.00
Intersection ID and Street Names:		Type:	Orientation:	
11270 ANTELOPE RUN DR and ANTLER HOLLOW PL			\$17,500.00	
5124	Parallel	NW	\$3,500.00	
5126	Parallel	SE	\$7,000.00	
5125	Parallel	SW	\$7,000.00	

Total Cost for Street: FRENHAM WAY				\$21,000.00
Intersection ID and Street Names:		Type:	Orientation:	
11272 FRENHAM WAY and ROSEMONT DR			\$21,000.00	
9249	Parallel	NE	\$7,000.00	
9248	Parallel	NW	\$7,000.00	
9247	Parallel	SW	\$7,000.00	

Total Cost for Street: CARRWOOD ST				\$21,000.00
Intersection ID and Street Names:		Type:	Orientation:	
11273 CARRWOOD ST and NOEL DR			\$21,000.00	

Sacramento County

Access Compliance Survey Report - Curb Ramps

Cost Summary

22056	Curb Ramp Required	NE	\$7,000.00
22057	Curb Ramp Required	NW	\$7,000.00
22058	Curb Ramp Required	SW	\$7,000.00

Total Cost for Street:	FALCON VIEW DR	\$28,000.00
-------------------------------	-----------------------	--------------------

Intersection ID and Street Names:		Type:	Orientation:	
11275 FALCON VIEW DR and FOUNTAINWOOD CT				\$28,000.00
	6114	Parallel	NE	\$7,000.00
	6115	Parallel	NW	\$7,000.00
	6113	Parallel	SE	\$7,000.00
	6116	Parallel	SW	\$7,000.00

Total Cost for Street:	CHARMAIN CT	\$21,000.00
-------------------------------	--------------------	--------------------

Intersection ID and Street Names:		Type:	Orientation:	
11276 CHARMAIN CT and CHATSWOOD WAY				\$21,000.00
5161	Parallel		NE	\$7,000.00
5159	Parallel		SE	\$7,000.00
5160	Parallel		SW	\$7,000.00

Total Cost for Street:	WINDEMERE LN	\$0.00
-------------------------------	---------------------	---------------

Intersection ID and Street Names:		Type:	Orientation:
11277 WINDEMERE LN and WINDING CREEK RD			\$0.00
16047	No Sidewalk, Curb Ramp Not Required	NW	\$0.00
16045	No Sidewalk, Curb Ramp Not Required	SE	\$0.00
16046	No Sidewalk, Curb Ramp Not Required	SW	\$0.00

Total Cost for Street:	AIRHILL WAY	\$21,000.00
-------------------------------	--------------------	--------------------

Intersection ID and Street Names:		Type:	Orientation:	
11278 AIRHILL WAY and WALNUT AVE				\$21,000.00
31329	Curb Ramp Required	NE		\$7,000.00
31328	Perpendicular	NW		\$7,000.00
31327	Perpendicular	SW		\$7,000.00

Total Cost for Street:	FALCONWOOD CT	\$21,000.00
-------------------------------	----------------------	--------------------

Intersection ID and Street Names:		Type:	Orientation:
11280	FALCONWOOD CT and FALCONWOOD WAY		\$21,000.00
6106	Parallel	NE	\$7,000.00
6105	Parallel	SE	\$7,000.00
6104	Parallel	SW	\$7,000.00

Total Cost for Street: CHISUM AVE			\$21,000.00
Intersection ID and Street Names:	Type:	Orientation:	
11281 CHISUM AVE and MAGDELINA ST			\$21,000.00
133885	Curb Ramp Required	NE	\$7,000.00
133884	Curb Ramp Required	NW	\$7,000.00
133883	Curb Ramp Required	SW	\$7,000.00

Total Cost for Street: SCOTLAND DR			\$21,000.00
Intersection ID and Street Names:	Type:	Orientation:	
11282 SCOTLAND DR and THRIFTY WAY			\$21,000.00
20058	Curb Ramp Required	NE	\$7,000.00
20059	Curb Ramp Required	SE	\$7,000.00
20060	Curb Ramp Required	SW	\$7,000.00

Total Cost for Street: NORTHAMPTON DR			\$21,000.00
Intersection ID and Street Names:	Type:	Orientation:	
11283 NORTHAMPTON DR and WESTMORE WAY			\$21,000.00
4808	Parallel	NE	\$7,000.00
4807	Parallel	NW	\$7,000.00
4809	Parallel	SE	\$7,000.00

Total Cost for Street: DEROSA CT			\$21,000.00
Intersection ID and Street Names:	Type:	Orientation:	
11284 DEROSA CT and OLANDER WAY			\$21,000.00
31121	Perpendicular	NE	\$7,000.00
31120	Perpendicular	NW	\$7,000.00
31122	Curb Ramp Required	SE	\$7,000.00

Total Cost for Street: CHAMPAGNE CT			\$21,000.00
Intersection ID and Street Names:	Type:	Orientation:	
11285 CHAMPAGNE CT and GRINZING WAY			\$21,000.00
32439	Parallel	E	\$7,000.00
32437	Parallel	NW	\$7,000.00
32438	Parallel	SW	\$7,000.00

Total Cost for Street: ALPINMEAD CIR			\$28,000.00
Intersection ID and Street Names:	Type:	Orientation:	

11287	ALPINMEAD CIR	and	SPENGLER DR		\$28,000.00
	31116	Perpendicular		NE	\$7,000.00
	31115	Perpendicular		NW	\$7,000.00
	31113	Perpendicular		SE	\$7,000.00
	31114	Perpendicular		SW	\$7,000.00

Total Cost for Street: GREENHOLME DR PALM

Intersection ID and Street Names:	Type:	Orientation:
11288 GREENHOLME DR PALM and WALERGA RD		
9567	Driveway	W

Total Cost for Street: BANCROFT WAY
\$7,000.00

Intersection ID and Street Names:		Type:	Orientation:	
11290	BANCROFT WAY	and	SIERRA OAKS DR	\$7,000.00
	2877	No Sidewalk, Curb Ramp Not Required	E	\$0.00
	2876	No Sidewalk, Curb Ramp Not Required	N	\$0.00
	2875	Curb Ramp Required	W	\$7,000.00

Total Cost for Street: KARM WAY
\$21,000.00

Intersection ID and Street Names:		Type:	Orientation:	
11291	KARM WAY	and	KARM WAY	\$21,000.00
	10288	Curb Ramp Required	NW	\$7,000.00
	10286	Perpendicular	SE	\$7,000.00
	10287	Perpendicular	SW	\$7,000.00

Total Cost for Street: ROBINETTE RD
\$21,000.00

Intersection ID and Street Names:		Type:	Orientation:	
11292	ROBINETTE RD	and	SKYWOODS WAY	\$21,000.00
	29860	Curb Ramp Required	NE	\$7,000.00
	29858	Perpendicular	SE	\$7,000.00
	29859	Perpendicular	SW	\$7,000.00

Total Cost for Street: BECERRA WAY
\$26,000.00

Intersection ID and Street Names:	Type:	Orientation:
11293 BECERRA WAY and WHITNEY AVE		\$26,000.00
21220	Parallel	NE \$7,000.00
21221	Parallel	NW \$2,500.00
21222	Parallel	SE \$7,000.00
21223	Pedestrian Pad	SSW \$2,500.00

21224	Perpendicular	WSW	\$7,000.00
-------	---------------	-----	------------

Total Cost for Street: HALBRITE WAY \$28,000.00

Intersection ID and Street Names:	Type:	Orientation:	
11294 HALBRITE WAY and RIVERHURST CT			\$28,000.00
30727	Perpendicular	NE	\$7,000.00
30724	Perpendicular	NW	\$7,000.00
30726	Perpendicular	SE	\$7,000.00
30725	Perpendicular	SW	\$7,000.00

Total Cost for Street: SADDLEROCK WAY \$21,000.00

Intersection ID and Street Names:	Type:	Orientation:	
11295 SADDLEROCK WAY and TRAVERTINE CIR			\$21,000.00
15536	Perpendicular	NE	\$7,000.00
15537	Perpendicular	NW	\$7,000.00
15538	Curb Ramp Required	S	\$7,000.00

Total Cost for Street: SUPERFORTRESS AVE \$14,500.00

Intersection ID and Street Names:	Type:	Orientation:	
11296 SUPERFORTRESS AVE and VON KARMAN ST			\$14,500.00
136854	Curb Ramp Required	NE	\$7,000.00
135916	Perpendicular	NNW	\$2,500.00
135917	Island-Cut Through	NW	\$2,500.00
135918	Perpendicular	SW	\$2,500.00

Total Cost for Street: S PARK DR \$0.00

Intersection ID and Street Names:	Type:	Orientation:	
11298 S PARK DR and WRENDALE WAY			\$0.00
16387	No Sidewalk, Curb Ramp Not Required	NE	\$0.00
16388	No Sidewalk, Curb Ramp Not Required	NW	\$0.00
16389	No Sidewalk, Curb Ramp Not Required	SW	\$0.00

Total Cost for Street: EBE ST \$21,000.00

Intersection ID and Street Names:	Type:	Orientation:	
11299 EBE ST and WILDROSE WAY			\$21,000.00
133073	Curb Ramp Required	NW	\$7,000.00
525	Curb Ramp Required	SE	\$7,000.00
526	Curb Ramp Required	SW	\$7,000.00

Total Cost for Street: MADISON AVE			\$14,000.00
Intersection ID and Street Names:	Type:	Orientation:	
11300 MADISON AVE and SHIRE CT			\$14,000.00
11537	Curb Ramp Required	NE	\$7,000.00
11536	Curb Ramp Required	NW	\$7,000.00
11538	No Sidewalk, Curb Ramp Not Required	SE	\$0.00

Total Cost for Street: VOGELSANG DR			\$21,000.00
Intersection ID and Street Names:	Type:	Orientation:	
11301 VOGELSANG DR and YORK GLEN WAY			\$21,000.00
9704	Curb Ramp Required	NE	\$7,000.00
9703	Curb Ramp Required	NW	\$7,000.00
9702	Curb Ramp Required	SW	\$7,000.00

Total Cost for Street: 48TH ST			\$0.00
Intersection ID and Street Names:	Type:	Orientation:	
11302 48TH ST and BAILEY LOOP			\$0.00
30237	No Sidewalk, Curb Ramp Not Required	NE	\$0.00
30238	No Sidewalk, Curb Ramp Not Required	NW	\$0.00
30236	No Sidewalk, Curb Ramp Not Required	SE	\$0.00

Total Cost for Street: HALBRITE WAY			\$21,000.00
Intersection ID and Street Names:	Type:	Orientation:	
11303 HALBRITE WAY and SHELLBROOK CT			\$21,000.00
30731	Perpendicular	NW	\$7,000.00
30733	Curb Ramp Required	SE	\$7,000.00
30732	Perpendicular	SW	\$7,000.00

Total Cost for Street: SHERIDAN WAY			\$0.00
Intersection ID and Street Names:	Type:	Orientation:	
11304 SHERIDAN WAY and SHERIDAN WAY			\$0.00
16273	No Sidewalk, Curb Ramp Not Required	NW	\$0.00
16271	No Sidewalk, Curb Ramp Not Required	SE	\$0.00
16272	No Sidewalk, Curb Ramp Not Required	SW	\$0.00

Total Cost for Street: CENTRAL AVE			\$0.00
Intersection ID and Street Names:	Type:	Orientation:	

11306	CENTRAL AVE	and	GREEN CANYON LN		\$0.00
	18911	No Sidewalk, Curb Ramp Not Required	NE		\$0.00
	18910	No Sidewalk, Curb Ramp Not Required	SE		\$0.00
	18909	No Sidewalk, Curb Ramp Not Required	SW		\$0.00

Total Cost for Street:	CHEVY CHASE WAY	\$21,000.00
-------------------------------	------------------------	--------------------

Intersection ID and Street Names:	Type:	Orientation:
-----------------------------------	-------	--------------

11307	CHEVY CHASE WAY	and	STONEHEDGE WAY		\$21,000.00
	5946	Curb Ramp Required	NW		\$7,000.00
	5945	Curb Ramp Required	SE		\$7,000.00
	5944	Curb Ramp Required	SW		\$7,000.00

Total Cost for Street:	CASHMERE CT	\$0.00
-------------------------------	--------------------	---------------

Intersection ID and Street Names:	Type:	Orientation:
-----------------------------------	-------	--------------

11308	CASHMERE CT	and	PHOENIX AVE		\$0.00
	13653	No Sidewalk, Curb Ramp Not Required	NW		\$0.00
	13655	No Sidewalk, Curb Ramp Not Required	SE		\$0.00
	13654	No Sidewalk, Curb Ramp Not Required	SW		\$0.00

Total Cost for Street:	BUENA VISTA DR	\$0.00
-------------------------------	-----------------------	---------------

Intersection ID and Street Names:	Type:	Orientation:
-----------------------------------	-------	--------------

11309	BUENA VISTA DR	and	LOS ALAMOS WAY		\$0.00
	35	No Sidewalk, Curb Ramp Not Required	N		\$0.00
	34	No Sidewalk, Curb Ramp Not Required	W		\$0.00

Total Cost for Street:	ALTON CT	\$28,000.00
-------------------------------	-----------------	--------------------

Intersection ID and Street Names:	Type:	Orientation:
-----------------------------------	-------	--------------

11310	ALTON CT	and	ASHTON DR		\$28,000.00
	16455	Curb Ramp Required	NE		\$7,000.00
	16452	Curb Ramp Required	NW		\$7,000.00
	16454	Curb Ramp Required	SE		\$7,000.00
	16453	Curb Ramp Required	SW		\$7,000.00

Total Cost for Street:	FALLEN LEAF WAY	\$21,000.00
-------------------------------	------------------------	--------------------

Intersection ID and Street Names:	Type:	Orientation:
-----------------------------------	-------	--------------

11312	FALLEN LEAF WAY	and	LOAZELL CT		\$21,000.00
	135713	Curb Ramp Required	N		\$7,000.00
	135711	Curb Ramp Required	S		\$7,000.00
	135712	Curb Ramp Required	W		\$7,000.00

Total Cost for Street: GOLD RUN AVE			\$21,000.00
Intersection ID and Street Names:	Type:	Orientation:	
11313 GOLD RUN AVE and ROBLE WAY			\$21,000.00
10271	Curb Ramp Required	NE	\$7,000.00
10272	Curb Ramp Required	NW	\$7,000.00
10273	Curb Ramp Required	SW	\$7,000.00

Total Cost for Street: AVALON DR			\$0.00
Intersection ID and Street Names:	Type:	Orientation:	
11314 AVALON DR and LA VERNE WAY			\$0.00
16113	No Sidewalk, Curb Ramp Not Required	N	\$0.00
16114	No Sidewalk, Curb Ramp Not Required	S	\$0.00
16112	No Sidewalk, Curb Ramp Not Required	W	\$0.00

Total Cost for Street: ALLSTON CT			\$21,000.00
Intersection ID and Street Names:	Type:	Orientation:	
11315 ALLSTON CT and KIMBLEWICK WAY			\$21,000.00
11397	Curb Ramp Required	NW	\$7,000.00
11396	Perpendicular	SE	\$7,000.00
11395	Perpendicular	SW	\$7,000.00

Total Cost for Street: MARLBOROUGH WAY			\$21,000.00
Intersection ID and Street Names:	Type:	Orientation:	
11316 MARLBOROUGH WAY and SHERLOCK WAY			\$21,000.00
133074	Curb Ramp Required	NW	\$7,000.00
1084	Curb Ramp Required	SE	\$7,000.00
1083	Curb Ramp Required	SW	\$7,000.00

Total Cost for Street: APOSTOLO CIR			\$21,000.00
Intersection ID and Street Names:	Type:	Orientation:	
11317 APOSTOLO CIR and ODEA DR			\$21,000.00
2181	Curb Ramp Required	NW	\$7,000.00
133075	Curb Ramp Required	SE	\$7,000.00
2180	Curb Ramp Required	SW	\$7,000.00

Total Cost for Street: PARAGON WAY			\$21,000.00
Intersection ID and Street Names:	Type:	Orientation:	

11318	PARAGON WAY	and	SIRBUCK WAY		\$21,000.00
	20942		Curb Ramp Required	E	\$7,000.00
	20944		Perpendicular	NW	\$7,000.00
	20943		Perpendicular	SW	\$7,000.00

Total Cost for Street:	COLLEGE OAK DR	\$21,000.00
-------------------------------	-----------------------	--------------------

Intersection ID and Street Names:	Type:	Orientation:
-----------------------------------	-------	--------------

11319	COLLEGE OAK DR	and	UNNAMED RD		
	21352		Driveway	E	

Total Cost for Street:	LIBERTY ST	\$21,000.00
-------------------------------	-------------------	--------------------

Intersection ID and Street Names:	Type:	Orientation:
-----------------------------------	-------	--------------

11320	LIBERTY ST	and	PRESIDENT AVE		\$21,000.00
	7836		Curb Ramp Required	NE	\$7,000.00
	7835		Perpendicular	SE	\$7,000.00
	7834		Perpendicular	SW	\$7,000.00

Total Cost for Street:	ARLETA CT	\$21,000.00
-------------------------------	------------------	--------------------

Intersection ID and Street Names:	Type:	Orientation:
-----------------------------------	-------	--------------

11321	ARLETA CT	and	BERNA WAY		\$21,000.00
	135464		Curb Ramp Required	NE	\$7,000.00
	135465		Curb Ramp Required	NW	\$7,000.00
	135463		Curb Ramp Required	SE	\$7,000.00

Total Cost for Street:	AUDRA CT	\$21,000.00
-------------------------------	-----------------	--------------------

Intersection ID and Street Names:	Type:	Orientation:
-----------------------------------	-------	--------------

11323	AUDRA CT	and	KAYLEEN CT		\$21,000.00
	133408		Parallel	NE	\$7,000.00
	133409		Parallel	SE	\$7,000.00
	133410		Parallel	SW	\$7,000.00

Total Cost for Street:	CUMMINGS WAY	\$21,000.00
-------------------------------	---------------------	--------------------

Intersection ID and Street Names:	Type:	Orientation:
-----------------------------------	-------	--------------

11324	CUMMINGS WAY	and	OWENS WAY		\$21,000.00
	134116		Curb Ramp Required	NE	\$7,000.00
	134115		Curb Ramp Required	NW	\$7,000.00
	134114		Curb Ramp Required	SW	\$7,000.00

Total Cost for Street: ALMOND AVE				\$0.00
Intersection ID and Street Names:		Type:	Orientation:	
11325 ALMOND AVE and BIRUTA AVE				\$0.00
27939	No Sidewalk, Curb Ramp Not Required	NE		\$0.00
27938	No Sidewalk, Curb Ramp Not Required	NW		\$0.00
27937	No Sidewalk, Curb Ramp Not Required	SW		\$0.00
Total Cost for Street: PEACE CT				\$17,000.00
Intersection ID and Street Names:		Type:	Orientation:	
11326 PEACE CT and S PORT DR				\$17,000.00
9339	Curb Ramp Required	NW		\$7,000.00
9337	Parallel	SE		\$3,000.00
9338	Curb Ramp Required	SW		\$7,000.00
Total Cost for Street: DOLLY D CT				\$20,000.00
Intersection ID and Street Names:		Type:	Orientation:	
11327 DOLLY D CT and JOSE BENTO WAY				\$20,000.00
34357	Parallel	NE		\$3,500.00
34358	Parallel	NW		\$7,000.00
34360	Parallel	SE		\$2,500.00
34359	Parallel	SW		\$7,000.00
Total Cost for Street: CALIFORNIA AVE				\$7,000.00
Intersection ID and Street Names:		Type:	Orientation:	
11328 CALIFORNIA AVE and CASITA AVE				\$7,000.00
136788	No Sidewalk, Curb Ramp Not Required	NE		\$0.00
133648	Curb Ramp Required	SE		\$7,000.00
136789	No Sidewalk, Curb Ramp Not Required	SW		\$0.00
Total Cost for Street: PENNSYLVANIA AVE				\$7,000.00
Intersection ID and Street Names:		Type:	Orientation:	
11330 PENNSYLVANIA AVE and WINDING WAY				\$7,000.00
8615	No Sidewalk, Curb Ramp Not Required	NE		\$0.00
8616	No Sidewalk, Curb Ramp Not Required	NW		\$0.00
8614	Curb Ramp Required	SE		\$7,000.00

Total Cost for Street: A ST			\$28,000.00
Intersection ID and Street Names:	Type:	Orientation:	
11332 A ST and GEORGIA DR			\$28,000.00
8029	Parallel	NE	\$7,000.00
8028	Curb Ramp Required	NW	\$7,000.00
8030	Parallel	SE	\$7,000.00
8027	Curb Ramp Required	SW	\$7,000.00
Total Cost for Street: GLANCY CT			\$14,000.00
Intersection ID and Street Names:	Type:	Orientation:	
11333 GLANCY CT and GLANCY DR			\$14,000.00
16796	No Sidewalk, Curb Ramp Not Required	NE	\$0.00
16795	Parallel	NW	\$7,000.00
16794	Parallel	SW	\$7,000.00
Total Cost for Street: CREEK VALLEY CIR			\$28,000.00
Intersection ID and Street Names:	Type:	Orientation:	
11334 CREEK VALLEY CIR and SUNSET DOWNS DR			\$28,000.00
30741	Perpendicular	NE	\$7,000.00
30738	Perpendicular	NW	\$7,000.00
30740	Perpendicular	SE	\$7,000.00
30739	Perpendicular	SW	\$7,000.00
Total Cost for Street: LAS PASAS WAY			\$0.00
Intersection ID and Street Names:	Type:	Orientation:	
11335 LAS PASAS WAY and WATT AVE			\$0.00
108	No Sidewalk, Curb Ramp Not Required	NE	\$0.00
107	No Sidewalk, Curb Ramp Not Required	SE	\$0.00
Total Cost for Street: PORTRAIT WAY			\$4,500.00
Intersection ID and Street Names:	Type:	Orientation:	
11336 PORTRAIT WAY and SUNGOLD WAY			\$4,500.00
7517	Parallel	NE	\$500.00
7516	Parallel	NW	\$3,500.00
7518	Parallel	SE	\$500.00

Total Cost for Street: BOWMAN OAKS WAY			\$21,000.00
Intersection ID and Street Names:	Type:	Orientation:	
11337 BOWMAN OAKS WAY and MCCOWAN WAY			\$21,000.00
15649	Curb Ramp Required	NW	\$7,000.00
15648	Parallel	SE	\$7,000.00
15647	Parallel	SW	\$7,000.00

Total Cost for Street: MARTIN LUTHER KING			
Intersection ID and Street Names:	Type:	Orientation:	
11341 MARTIN LUTHER KING and STILLMAN PARK CIR			
135001	Driveway	E	

Total Cost for Street: MONA WAY			\$21,000.00
Intersection ID and Street Names:	Type:	Orientation:	
11342 MONA WAY and NONNIE AVE			\$21,000.00
20869	Curb Ramp Required	N	\$7,000.00
20868	Curb Ramp Required	SE	\$7,000.00
20867	Curb Ramp Required	SW	\$7,000.00

Total Cost for Street: CLAIR DR			\$7,000.00
Intersection ID and Street Names:	Type:	Orientation:	
11343 CLAIR DR and SAN JUAN AVE			\$7,000.00
136799	No Sidewalk, Curb Ramp Not Required	E	\$0.00
133677	Curb Ramp Required	NW	\$7,000.00
136798	No Sidewalk, Curb Ramp Not Required	SW	\$0.00

Total Cost for Street: E COUNTRY CLUB LN			\$0.00
Intersection ID and Street Names:	Type:	Orientation:	
11344 E COUNTRY CLUB LN and SHADY LN			\$0.00
19137	No Sidewalk, Curb Ramp Not Required	NE	\$0.00
19138	No Sidewalk, Curb Ramp Not Required	NW	\$0.00
19136	No Sidewalk, Curb Ramp Not Required	SE	\$0.00

Total Cost for Street: CARLISLE AVE			\$28,000.00
Intersection ID and Street Names:	Type:	Orientation:	
11345 CARLISLE AVE and KORBEL WAY			\$28,000.00
32366	Parallel	NE	\$7,000.00

Sacramento County

Access Compliance Survey Report - Curb Ramps

Cost Summary

32365	Parallel	NW	\$7,000.00
32367	Perpendicular	SE	\$7,000.00
32368	Perpendicular	SW	\$7,000.00

Total Cost for Street:	EASTERN AVE	\$13,500.00
-------------------------------	--------------------	--------------------

Intersection ID and Street Names:	Type:	Orientation:
-----------------------------------	-------	--------------

11346 EASTERN AVE and LUSK DR			\$13,500.00
16213	Perpendicular	NW	\$6,500.00
16215	Blended Transition	SE	\$0.00
16214	Parallel	SW	\$7,000.00

Total Cost for Street:	MARJON WAY	\$14,000.00
-------------------------------	-------------------	--------------------

Intersection ID and Street Names:	Type:	Orientation:
-----------------------------------	-------	--------------

11347	MARJON WAY	and	STEVENSON AVE		\$14,000.00
	29995		Parallel	NE	\$7,000.00
	29996		Parallel	NW	\$7,000.00
	29997		No Sidewalk, Curb Ramp Not Required	SW	\$0.00

Total Cost for Street:	AL WAY	
-------------------------------	---------------	--

Intersection ID and Street Names:	Type:	Orientation:
-----------------------------------	-------	--------------

11349 AL WAY and ETHAN WAY		
3783	Driveway	E

Total Cost for Street:	BRETMOOR DR	
-------------------------------	--------------------	--

Intersection ID and Street Names:	Type:	Orientation:
-----------------------------------	-------	--------------

11351 BRETMOOR DR and MADISON GREENS LN		
31426	Driveway	NE

Total Cost for Street:	MOORPARK WAY	\$21,000.00
-------------------------------	---------------------	--------------------

Intersection ID and Street Names:	Type:	Orientation:
-----------------------------------	-------	--------------

11352 MOORPARK WAY and WALERGA RD				\$21,000.00
9597	Curb Ramp Required	NE		\$7,000.00
9596	Curb Ramp Required	NW		\$7,000.00
9598	Curb Ramp Required	S		\$7,000.00

Total Cost for Street:	TREMONT CT	\$21,000.00
-------------------------------	-------------------	--------------------

Intersection ID and Street Names:	Type:	Orientation:
-----------------------------------	-------	--------------

11353	TREMONT CT and WINTERBROOK WAY	\$21,000.00
--------------	--	--------------------

Sacramento County

Access Compliance Survey Report - Curb Ramps

Cost Summary

32044	Curb Ramp Required	NE	\$7,000.00
32043	Curb Ramp Required	NW	\$7,000.00
32045	Curb Ramp Required	SE	\$7,000.00

Total Cost for Street:	WITHROW CT	\$21,000.00
-------------------------------	-------------------	--------------------

Intersection ID and Street Names:	Type:	Orientation:
-----------------------------------	-------	--------------

11354	WITHROW CT and WITHROW CT			\$21,000.00
	133814	Perpendicular	NE	\$7,000.00
	133813	Curb Ramp Required	NW	\$7,000.00
	133815	Perpendicular	SE	\$7,000.00

Total Cost for Street:	BARRETT RD	\$7,000.00
-------------------------------	-------------------	-------------------

Intersection ID and Street Names:	Type:	Orientation:
-----------------------------------	-------	--------------

11357	BARRETT RD	and	PINE CREST CIR		\$7,000.00
	1164		No Sidewalk, Curb Ramp Not Required	NE	\$0.00
	1165		Curb Ramp Required	NW	\$7,000.00
	1163		No Sidewalk, Curb Ramp Not Required	SE	\$0.00

Total Cost for Street:	BIG FOUR WAY	\$21,000.00
-------------------------------	---------------------	--------------------

Intersection ID and Street Names:	Type:	Orientation:
-----------------------------------	-------	--------------

11359 BIG FOUR WAY and PROSPECT HILL DR				\$21,000.00
22620	Curb Ramp Required	NE		\$7,000.00
22619	Perpendicular	SE		\$7,000.00
22618	Perpendicular	SW		\$7,000.00

Total Cost for Street:	MIRA DEL RIO DR	\$4,000.00
-------------------------------	------------------------	-------------------

Intersection ID and Street Names:	Type:	Orientation:
-----------------------------------	-------	--------------

11360	MIRA DEL RIO DR	and	SALINA WAY		\$4,000.00
	7348		Parallel	NE	\$3,000.00
	7347		Parallel	NW	\$500.00
	7346		Parallel	SW	\$500.00

Total Cost for Street:	RIDGEGATE WAY	
-------------------------------	----------------------	--

Intersection ID and Street Names:	Type:	Orientation:
-----------------------------------	-------	--------------

<hr/>		
11361	RIDGEGATE WAY and RIDGEGATE WAY	
<hr/>		
136907	Driveway	E

Total Cost for Street:	DRIVER WAY	\$21,000.00
-------------------------------	-------------------	--------------------

Intersection ID and Street Names:	Type:	Orientation:	
11363 DRIVER WAY and TRAPPER CT			\$21,000.00
6693	Perpendicular	NE	\$7,000.00
6692	Curb Ramp Required	NW	\$7,000.00
6694	Perpendicular	SE	\$7,000.00

Total Cost for Street:	KOHLER RD	\$21,000.00
-------------------------------	------------------	--------------------

Intersection ID and Street Names:	Type:	Orientation:	
11365 KOHLER RD and WILLOW ROCK WAY			\$21,000.00
13429	Perpendicular	NW	\$7,000.00
13427	Curb Ramp Required	SE	\$7,000.00
13428	Perpendicular	SW	\$7,000.00

Total Cost for Street:	RIDGEGATE WAY	\$21,000.00
-------------------------------	----------------------	--------------------

Intersection ID and Street Names:	Type:	Orientation:	
11368 RIDGEGATE WAY and VINTAGE WAY			\$21,000.00
133834	Curb Ramp Required	NE	\$7,000.00
133833	Curb Ramp Required	SE	\$7,000.00
133832	Curb Ramp Required	SW	\$7,000.00

Total Cost for Street:	UNION CREEK WAY	\$21,000.00
-------------------------------	------------------------	--------------------

Intersection ID and Street Names:	Type:	Orientation:	
11369 UNION CREEK WAY and WINDSTREAM WAY			\$21,000.00
30773	Curb Ramp Required	NE	\$7,000.00
30771	Perpendicular	SE	\$7,000.00
30772	Perpendicular	SW	\$7,000.00

Total Cost for Street:	DANFIELD CIR	\$21,000.00
-------------------------------	---------------------	--------------------

Intersection ID and Street Names:	Type:	Orientation:	
11370 DANFIELD CIR and STONEHILL CT			\$21,000.00
12785	Curb Ramp Required	NE	\$7,000.00
12786	Curb Ramp Required	SE	\$7,000.00
12787	Curb Ramp Required	SW	\$7,000.00

Total Cost for Street:	MONTCLAIRE ST	\$0.00
-------------------------------	----------------------	---------------

Intersection ID and Street Names:	Type:	Orientation:	
-----------------------------------	-------	--------------	--

11371	MONTCLAIRE ST	and	NAIFY ST		\$0.00
	18476	No Sidewalk, Curb Ramp Not Required	E		\$0.00
	18475	No Sidewalk, Curb Ramp Not Required	NW		\$0.00
	18474	No Sidewalk, Curb Ramp Not Required	SW		\$0.00

Total Cost for Street: ROSE PARADE WAY					\$14,000.00
--	--	--	--	--	-------------

Intersection ID and Street Names:	Type:	Orientation:
-----------------------------------	-------	--------------

11372	ROSE PARADE WAY	and	TRUMPETER CT		\$14,000.00
	597	Parallel	SE		\$7,000.00
	596	Parallel	SW		\$7,000.00

Total Cost for Street: MELLODORA DR					\$21,000.00
-------------------------------------	--	--	--	--	-------------

Intersection ID and Street Names:	Type:	Orientation:
-----------------------------------	-------	--------------

11378	MELLODORA DR	and	OLD RANCH RD		\$21,000.00
	27836	Curb Ramp Required	NE		\$7,000.00
	27835	Perpendicular	NW		\$7,000.00
	27834	Perpendicular	SW		\$7,000.00

Total Cost for Street: CATHAY WAY					\$0.00
-----------------------------------	--	--	--	--	--------

Intersection ID and Street Names:	Type:	Orientation:
-----------------------------------	-------	--------------

11379	CATHAY WAY	and	RANDOM LN		\$0.00
	15824	No Sidewalk, Curb Ramp Not Required	NE		\$0.00
	15823	No Sidewalk, Curb Ramp Not Required	NW		\$0.00
	15822	No Sidewalk, Curb Ramp Not Required	SW		\$0.00

Total Cost for Street: MARCONI AVE					\$0.00
------------------------------------	--	--	--	--	--------

Intersection ID and Street Names:	Type:	Orientation:
-----------------------------------	-------	--------------

11380	MARCONI AVE	and	WESTWOOD LN		
	133634	Driveway	S		

Total Cost for Street: DANRIDGE DR					\$1,500.00
------------------------------------	--	--	--	--	------------

Intersection ID and Street Names:	Type:	Orientation:
-----------------------------------	-------	--------------

11381	DANRIDGE DR	and	HAYWARD DR		\$1,500.00
	23274	Parallel	NE		\$500.00
	23275	Parallel	NW		\$500.00
	23276	Parallel	SW		\$500.00

Total Cost for Street: LINDA RIO DR			\$21,500.00
Intersection ID and Street Names:	Type:	Orientation:	
11382 LINDA RIO DR and MIRA DEL RIO DR			\$21,500.00
7361	Parallel	NE	\$500.00
7362	Parallel	NW	\$7,000.00
7364	Parallel	SE	\$7,000.00
7363	Parallel	SW	\$7,000.00
Total Cost for Street: MARLBOROUGH WAY			\$28,000.00
Intersection ID and Street Names:	Type:	Orientation:	
11383 MARLBOROUGH WAY and TENNYSON WAY			\$28,000.00
1101	Curb Ramp Required	NE	\$7,000.00
1100	Curb Ramp Required	NW	\$7,000.00
1098	Curb Ramp Required	SE	\$7,000.00
1099	Curb Ramp Required	SW	\$7,000.00
Total Cost for Street: AUBERGINE WAY			\$21,000.00
Intersection ID and Street Names:	Type:	Orientation:	
11384 AUBERGINE WAY and WICKFORD WAY			\$21,000.00
25135	Parallel	E	\$7,000.00
25134	Parallel	N	\$7,000.00
25136	Parallel	S	\$7,000.00
Total Cost for Street: MINNESOTA AVE			\$0.00
Intersection ID and Street Names:	Type:	Orientation:	
11386 MINNESOTA AVE and WOODGLEN DR			\$0.00
8439	No Sidewalk, Curb Ramp Not Required	NE	\$0.00
8440	No Sidewalk, Curb Ramp Not Required	NW	\$0.00
8441	No Sidewalk, Curb Ramp Not Required	SW	\$0.00
Total Cost for Street: SALMON FALLS DR			\$21,000.00
Intersection ID and Street Names:	Type:	Orientation:	
11388 SALMON FALLS DR and SALMON FALLS DR			\$21,000.00
7101	Curb Ramp Required	NE	\$7,000.00
7102	Curb Ramp Required	SE	\$7,000.00
7103	Curb Ramp Required	SW	\$7,000.00

Total Cost for Street: CONCHO CT				\$21,000.00
Intersection ID and Street Names:	Type:	Orientation:		
11389 CONCHO CT and NICHORA WAY				\$21,000.00
17548	Curb Ramp Required	E		\$7,000.00
17546	Curb Ramp Required	NW		\$7,000.00
17547	Curb Ramp Required	SW		\$7,000.00
Total Cost for Street: AZINGER WAY				\$28,000.00
Intersection ID and Street Names:	Type:	Orientation:		
11392 AZINGER WAY and KOYAMA CT				\$28,000.00
134592	Parallel	NE		\$7,000.00
134593	Parallel	NW		\$7,000.00
134591	Parallel	SE		\$7,000.00
134590	Parallel	SW		\$7,000.00
Total Cost for Street: NEWBURY WAY				\$0.00
Intersection ID and Street Names:	Type:	Orientation:		
11394 NEWBURY WAY and SHELFIELD DR				\$0.00
19558	No Sidewalk, Curb Ramp Not Required	NE		\$0.00
19557	No Sidewalk, Curb Ramp Not Required	NW		\$0.00
19559	No Sidewalk, Curb Ramp Not Required	SE		\$0.00
Total Cost for Street: FAIRGATE RD				
Intersection ID and Street Names:	Type:	Orientation:		
11395 FAIRGATE RD and SKUBE LN				
135778	Driveway	W		
Total Cost for Street: COOL CT				\$21,000.00
Intersection ID and Street Names:	Type:	Orientation:		
11396 COOL CT and TERRA VISTA WAY				\$21,000.00
23317	Curb Ramp Required	E		\$7,000.00
23318	Curb Ramp Required	NW		\$7,000.00
23319	Curb Ramp Required	SW		\$7,000.00
Total Cost for Street: BEECH AVE				\$21,000.00
Intersection ID and Street Names:	Type:	Orientation:		
11398 BEECH AVE and PIEDRA WAY				\$21,000.00

Sacramento County

Access Compliance Survey Report - Curb Ramps

Cost Summary

17796	Curb Ramp Required	NE	\$7,000.00
17797	Curb Ramp Required	NW	\$7,000.00
17798	Curb Ramp Required	SW	\$7,000.00

Total Cost for Street:	RHINE WAY	\$13,500.00
-------------------------------	------------------	--------------------

Intersection ID and Street Names:	Type:	Orientation:	
11399 RHINE WAY and SCHOONOVER ST			\$13,500.00
20441	Parallel	NE	\$7,000.00
20442	Parallel	SE	\$3,000.00
20443	Parallel	SW	\$3,500.00

Total Cost for Street:	SUBARU CT	\$21,000.00
-------------------------------	------------------	--------------------

Intersection ID and Street Names:	Type:	Orientation:	
11402 SUBARU CT and ZAMBRA WAY			\$21,000.00
7553	Perpendicular	NE	\$7,000.00
7552	Perpendicular	NW	\$7,000.00
7554	Curb Ramp Required	SE	\$7,000.00

Total Cost for Street:	CRESTVIEW DR	\$21,000.00
-------------------------------	---------------------	--------------------

Intersection ID and Street Names:	Type:	Orientation:	
11403 CRESTVIEW DR and VERNAL WAY			\$21,000.00
25641	Curb Ramp Required	E	\$7,000.00
25639	Curb Ramp Required	NW	\$7,000.00
25640	Curb Ramp Required	SW	\$7,000.00

Total Cost for Street:	ART PKWY	\$14,000.00
-------------------------------	-----------------	--------------------

Intersection ID and Street Names:	Type:	Orientation:	
11404 ART PKWY and FRANKLIN BLVD			\$14,000.00
5018	Parallel	NE	\$7,000.00
5019	Parallel	SE	\$7,000.00

Total Cost for Street:	KERRIA WAY	\$0.00
-------------------------------	-------------------	---------------

Intersection ID and Street Names:	Type:	Orientation:	
11405 KERRIA WAY and MORSE AVE			\$0.00
3966	No Sidewalk, Curb Ramp Not Required	NE	\$0.00
3965	No Sidewalk, Curb Ramp Not Required	NW	\$0.00
3963	No Sidewalk, Curb Ramp Not Required	SE	\$0.00
3964	No Sidewalk, Curb Ramp Not Required	SW	\$0.00

Total Cost for Street: GUNNER WAY				\$0.00
Intersection ID and Street Names:		Type:	Orientation:	
11406 GUNNER WAY and KENNETH AVE				\$0.00
13604	No Sidewalk, Curb Ramp Not Required	NE		\$0.00
13605	No Sidewalk, Curb Ramp Not Required	NW		\$0.00
13603	No Sidewalk, Curb Ramp Not Required	SE		\$0.00
Total Cost for Street: MAJOR WAY				\$21,000.00
Intersection ID and Street Names:		Type:	Orientation:	
11407 MAJOR WAY and ROLLING OAK DR				\$21,000.00
15560	Curb Ramp Required	N		\$7,000.00
15561	Curb Ramp Required	S		\$7,000.00
15562	Curb Ramp Required	W		\$7,000.00
Total Cost for Street: PALMERSON DR				\$21,000.00
Intersection ID and Street Names:		Type:	Orientation:	
11408 PALMERSON DR and WOOD SORREL WAY				\$21,000.00
5213	Parallel	NE		\$7,000.00
5215	Parallel	NW		\$7,000.00
5214	Parallel	SW		\$7,000.00
Total Cost for Street: CHANNING DR				\$9,000.00
Intersection ID and Street Names:		Type:	Orientation:	
11409 CHANNING DR and FOUNTAIN LN				\$9,000.00
11044	Parallel	NE		\$3,500.00
11045	Parallel	NW		\$2,500.00
11046	Parallel	SW		\$3,000.00
Total Cost for Street: CARRIERA WAY				\$28,000.00
Intersection ID and Street Names:		Type:	Orientation:	
11410 CARRIERA WAY and CASSATT WAY				\$28,000.00
31133	Perpendicular	NE		\$7,000.00
31132	Perpendicular	NW		\$7,000.00
31134	Perpendicular	SE		\$7,000.00
31135	Perpendicular	SW		\$7,000.00

Total Cost for Street: TIBER DR			\$6,500.00
Intersection ID and Street Names:	Type:	Orientation:	
11411 TIBER DR and VANCOUVER DR			\$6,500.00
7261	Parallel	NE	\$3,000.00
7263	Parallel	NW	\$3,000.00
7262	Parallel	SW	\$500.00

Total Cost for Street: CASTLE ROCK WAY			\$21,000.00
Intersection ID and Street Names:	Type:	Orientation:	
11413 CASTLE ROCK WAY and CRYSTAL RIVER WAY			\$21,000.00
31207	Perpendicular	NE	\$7,000.00
31208	Perpendicular	NW	\$7,000.00
31209	Curb Ramp Required	SW	\$7,000.00

Total Cost for Street: JOSEPH AVE			\$7,000.00
Intersection ID and Street Names:	Type:	Orientation:	
11414 JOSEPH AVE and MORSE AVE			\$7,000.00
133076	Curb Ramp Required	NE	\$7,000.00
306	No Sidewalk, Curb Ramp Not Required	NW	\$0.00
307	No Sidewalk, Curb Ramp Not Required	SW	\$0.00

Total Cost for Street: AUBURN BLVD			\$3,500.00
Intersection ID and Street Names:	Type:	Orientation:	
11415 AUBURN BLVD and NORRIS AVE			\$3,500.00
23056	Parallel	SE	\$500.00
23054	Parallel	SSW	\$500.00
23053	Parallel	WSW	\$2,500.00

Total Cost for Street: RIDGEWOOD WAY			\$14,000.00
Intersection ID and Street Names:	Type:	Orientation:	
11416 RIDGEWOOD WAY and WHITNEY AVE			\$14,000.00
21217	Parallel	NE	\$7,000.00
21218	Parallel	NW	\$7,000.00
21219	No Sidewalk, Curb Ramp Not Required	S	\$0.00

Total Cost for Street: LONGMONT WAY			\$21,000.00
Intersection ID and Street Names:	Type:	Orientation:	

11417	LONGMONT WAY	and	RUTLAND DR		\$21,000.00
	3014		Curb Ramp Required	NE	\$7,000.00
	3013		Curb Ramp Required	NW	\$7,000.00
	3015		Curb Ramp Required	SE	\$7,000.00

Total Cost for Street: ALTITUDE CT				\$21,000.00
------------------------------------	--	--	--	-------------

Intersection ID and Street Names:	Type:	Orientation:
-----------------------------------	-------	--------------

11418	ALTITUDE CT	and	FLYWAY DR		\$21,000.00
	28112		Curb Ramp Required	N	\$7,000.00
	28110		Perpendicular	S	\$7,000.00
	28111		Perpendicular	W	\$7,000.00

Total Cost for Street: BIPLANE WAY				\$21,000.00
------------------------------------	--	--	--	-------------

Intersection ID and Street Names:	Type:	Orientation:
-----------------------------------	-------	--------------

11419	BIPLANE WAY	and	TRIMOTOR CT		\$21,000.00
	28097		Curb Ramp Required	NE	\$7,000.00
	28096		Perpendicular	SE	\$7,000.00
	28095		Perpendicular	SW	\$7,000.00

Total Cost for Street: DOVERCOURT CIR				\$28,000.00
---------------------------------------	--	--	--	-------------

Intersection ID and Street Names:	Type:	Orientation:
-----------------------------------	-------	--------------

11420	DOVERCOURT CIR	and	JACOB LN		\$28,000.00
	1090		Curb Ramp Required	NE	\$7,000.00
	1091		Curb Ramp Required	NW	\$7,000.00
	1089		Curb Ramp Required	SE	\$7,000.00
	1092		Curb Ramp Required	SW	\$7,000.00

Total Cost for Street: 7TH AVE				\$7,000.00
--------------------------------	--	--	--	------------

Intersection ID and Street Names:	Type:	Orientation:
-----------------------------------	-------	--------------

11423	7TH AVE	and	FRONT ST		\$7,000.00
	23620		No Sidewalk, Curb Ramp Not Required	NE	\$0.00
	23619		Curb Ramp Required	NW	\$7,000.00

Total Cost for Street: EASTERN AVE				\$7,000.00
------------------------------------	--	--	--	------------

Intersection ID and Street Names:	Type:	Orientation:
-----------------------------------	-------	--------------

11424	EASTERN AVE	and	RAVENWOOD AVE		\$7,000.00
	136426		No Sidewalk, Curb Ramp Not Required	NE	\$0.00
	136427		Curb Ramp Required	NW	\$7,000.00
	136425		No Sidewalk, Curb Ramp Not Required	SE	\$0.00

Total Cost for Street:	KINSELLA LN	\$21,000.00
-------------------------------	--------------------	--------------------

Intersection ID and Street Names:	Type:	Orientation:	
11425 KINSELLA LN and ORCHID WAY			\$21,000.00
14133	Curb Ramp Required	NE	\$7,000.00
14132	Curb Ramp Required	NW	\$7,000.00
14134	Curb Ramp Required	SE	\$7,000.00

Total Cost for Street:	BARDMOOR CT	\$28,000.00
-------------------------------	--------------------	--------------------

Intersection ID and Street Names:	Type:	Orientation:	
11426 BARDMOOR CT and TRAJAN DR			\$28,000.00
18678	Perpendicular	NE	\$7,000.00
18677	Perpendicular	NW	\$7,000.00
18675	Perpendicular	SE	\$7,000.00
18676	Perpendicular	SW	\$7,000.00

Total Cost for Street:	SPRINGARDEN WAY	\$14,000.00
-------------------------------	------------------------	--------------------

Intersection ID and Street Names:	Type:	Orientation:	
11427 SPRINGARDEN WAY and STEVENSON AVE			\$14,000.00
30034	Parallel	NE	\$7,000.00
30035	Parallel	NW	\$7,000.00
30036	No Sidewalk, Curb Ramp Not Required	SW	\$0.00

Total Cost for Street:	ARDEN CREEK RD	\$1,000.00
-------------------------------	-----------------------	-------------------

Intersection ID and Street Names:	Type:	Orientation:	
11428 ARDEN CREEK RD and WATT AVE			\$1,000.00
133586	Blended Transition	NW	\$500.00
133585	Perpendicular	SW	\$500.00

Total Cost for Street:	STEWART RD	\$0.00
-------------------------------	-------------------	---------------

Intersection ID and Street Names:	Type:	Orientation:	
11429 STEWART RD and VICO WAY			\$0.00
17011	No Sidewalk, Curb Ramp Not Required	NE	\$0.00
17010	No Sidewalk, Curb Ramp Not Required	SE	\$0.00
17012	No Sidewalk, Curb Ramp Not Required	SW	\$0.00

Total Cost for Street:	COOK RIOLO RD	\$21,000.00
-------------------------------	----------------------	--------------------

Intersection ID and Street Names:	Type:	Orientation:	
-----------------------------------	-------	--------------	--

11430	COOK RIOLO RD	and	KINTYRE PEN PL		\$21,000.00
	5360		Curb Ramp Required	NE	\$7,000.00
	5359		Parallel	NW	\$7,000.00
	5358		Parallel	SW	\$7,000.00

Total Cost for Street: EDISON AVE					\$7,000.00
-----------------------------------	--	--	--	--	------------

Intersection ID and Street Names:	Type:	Orientation:
-----------------------------------	-------	--------------

11431	EDISON AVE	and	VICTORIA DR		\$7,000.00
	19196		Curb Ramp Required	NE	\$7,000.00
	19195		No Sidewalk, Curb Ramp Not Required	SE	\$0.00
	19194		No Sidewalk, Curb Ramp Not Required	SW	\$0.00

Total Cost for Street: BAIRNSDALE WAY					\$7,000.00
---------------------------------------	--	--	--	--	------------

Intersection ID and Street Names:	Type:	Orientation:
-----------------------------------	-------	--------------

11432	BAIRNSDALE WAY	and	WYALONG WAY		\$7,000.00
	134319		Perpendicular	NW	\$7,000.00

Total Cost for Street: FLEMING AVE					\$0.00
------------------------------------	--	--	--	--	--------

Intersection ID and Street Names:	Type:	Orientation:
-----------------------------------	-------	--------------

11434	FLEMING AVE	and	PLANTATION MHP		\$0.00
	10602		No Sidewalk, Curb Ramp Not Required	NE	\$0.00
	10603		No Sidewalk, Curb Ramp Not Required	NW	\$0.00
	10601		No Sidewalk, Curb Ramp Not Required	SE	\$0.00
	10604		No Sidewalk, Curb Ramp Not Required	SW	\$0.00

Total Cost for Street: SKVARLA AVE					\$8,000.00
------------------------------------	--	--	--	--	------------

Intersection ID and Street Names:	Type:	Orientation:
-----------------------------------	-------	--------------

11435	SKVARLA AVE	and	JAMES WAY		\$8,000.00
	32505		Parallel	NE	\$500.00
	32504		Parallel	NW	\$500.00
	32503		Curb Ramp Required	SW	\$7,000.00

Total Cost for Street: 45TH ST					\$21,000.00
--------------------------------	--	--	--	--	-------------

Intersection ID and Street Names:	Type:	Orientation:
-----------------------------------	-------	--------------

11436	45TH ST	and	SOLEDAD AVE		\$21,000.00
	948		Curb Ramp Required	NE	\$7,000.00
	947		Curb Ramp Required	NW	\$7,000.00
	133077		Curb Ramp Required	SE	\$7,000.00

Total Cost for Street: MONTCLAIRE ST				\$0.00
Intersection ID and Street Names:		Type:	Orientation:	
11437 MONTCLAIRE ST and POPE AVE				\$0.00
18400	No Sidewalk, Curb Ramp Not Required	E		\$0.00
18401	No Sidewalk, Curb Ramp Not Required	NW		\$0.00
18399	No Sidewalk, Curb Ramp Not Required	SW		\$0.00
Total Cost for Street: SAGEBRUSH WAY				\$21,000.00
Intersection ID and Street Names:		Type:	Orientation:	
11438 SAGEBRUSH WAY and TAMARISK CT				\$21,000.00
9915	Curb Ramp Required	NNE		\$7,000.00
9913	Perpendicular	NW		\$7,000.00
9914	Perpendicular	SW		\$7,000.00
Total Cost for Street: EMPINGHAM WAY				\$21,000.00
Intersection ID and Street Names:		Type:	Orientation:	
11443 EMPINGHAM WAY and KELVEDON WAY				\$21,000.00
133371	Parallel	NW		\$7,000.00
133369	Parallel	SE		\$7,000.00
133370	Parallel	SW		\$7,000.00
Total Cost for Street: NEW DAWN DR				\$28,000.00
Intersection ID and Street Names:		Type:	Orientation:	
11445 NEW DAWN DR and TANGO ST				\$28,000.00
513	Parallel	NE		\$7,000.00
516	Curb Ramp Required	NW		\$7,000.00
514	Parallel	SE		\$7,000.00
515	Curb Ramp Required	SW		\$7,000.00
Total Cost for Street: INISHEER WAY				\$21,000.00
Intersection ID and Street Names:		Type:	Orientation:	
11447 INISHEER WAY and TEVRIN WAY				\$21,000.00
26280	Curb Ramp Required	N		\$7,000.00
26281	Perpendicular	SE		\$7,000.00
26282	Perpendicular	SW		\$7,000.00

Total Cost for Street: FAIR OAKS BLVD			\$14,000.00
Intersection ID and Street Names:	Type:	Orientation:	
11448 FAIR OAKS BLVD and FAIRGATE RD			\$14,000.00
135779	Curb Ramp Required	SE	\$7,000.00
135780	Curb Ramp Required	SW	\$7,000.00
Total Cost for Street: BRITTANY PARK DR			\$21,000.00
Intersection ID and Street Names:	Type:	Orientation:	
11449 BRITTANY PARK DR and GLEN COVE WAY			\$21,000.00
14988	Perpendicular	NE	\$7,000.00
14989	Perpendicular	NW	\$7,000.00
14990	Parallel	SE	\$7,000.00
Total Cost for Street: WHITE FIR WAY			\$1,500.00
Intersection ID and Street Names:	Type:	Orientation:	
11450 WHITE FIR WAY and YELLOW PINE WAY			\$1,500.00
21100	Parallel	NE	\$500.00
21099	Parallel	SE	\$500.00
21098	Parallel	SW	\$500.00
Total Cost for Street: EDINBURGH DR			\$21,000.00
Intersection ID and Street Names:	Type:	Orientation:	
11451 EDINBURGH DR and FORSYTH CT			\$21,000.00
21490	Curb Ramp Required	NE	\$7,000.00
21489	Curb Ramp Required	NW	\$7,000.00
21491	Curb Ramp Required	SW	\$7,000.00
Total Cost for Street: AUBERRY DR			\$28,000.00
Intersection ID and Street Names:	Type:	Orientation:	
11452 AUBERRY DR and VISALIA WAY			\$28,000.00
31862	Perpendicular	NE	\$7,000.00
31863	Perpendicular	NW	\$7,000.00
31861	Perpendicular	SE	\$7,000.00
31860	Perpendicular	SW	\$7,000.00
Total Cost for Street: DONOVAN DR			\$0.00
Intersection ID and Street Names:	Type:	Orientation:	

11454	DONOVAN DR	and	MARIE WAY		\$0.00
	16331	No Sidewalk, Curb Ramp Not Required	NW		\$0.00
	16333	No Sidewalk, Curb Ramp Not Required	SE		\$0.00
	16332	No Sidewalk, Curb Ramp Not Required	SW		\$0.00

Total Cost for Street: AILERON CT					\$21,000.00
--	--	--	--	--	--------------------

Intersection ID and Street Names:	Type:	Orientation:
-----------------------------------	-------	--------------

11455	AILERON CT	and	WINDSOCK AVE		\$21,000.00
	28085	Curb Ramp Required	NE		\$7,000.00
	28084	Perpendicular	SE		\$7,000.00
	28083	Perpendicular	SW		\$7,000.00

Total Cost for Street: MCKELLAR AVE					\$21,000.00
--	--	--	--	--	--------------------

Intersection ID and Street Names:	Type:	Orientation:
-----------------------------------	-------	--------------

11456	MCKELLAR AVE	and	NINA WAY		\$21,000.00
	2037	Curb Ramp Required	NE		\$7,000.00
	133078	Curb Ramp Required	NW		\$7,000.00
	2038	Curb Ramp Required	SE		\$7,000.00

Total Cost for Street: 49TH AVE					\$7,000.00
--	--	--	--	--	-------------------

Intersection ID and Street Names:	Type:	Orientation:
-----------------------------------	-------	--------------

11457	49TH AVE	and	WESLEY AVE		\$7,000.00
	135004	No Sidewalk, Curb Ramp Not Required	NW		\$0.00
	135003	No Sidewalk, Curb Ramp Not Required	SE		\$0.00
	135002	Perpendicular	SW		\$7,000.00

Total Cost for Street: ARROYO WILLOW DR					\$4,000.00
--	--	--	--	--	-------------------

Intersection ID and Street Names:	Type:	Orientation:
-----------------------------------	-------	--------------

11459	ARROYO WILLOW DR	and	BEAR GRASS CIR		\$4,000.00
	134848	Parallel	NW		\$500.00
	134849	Parallel	SE		\$500.00
	134847	Parallel	SW		\$3,000.00

Total Cost for Street: MAGNOLIA AVE					\$7,000.00
--	--	--	--	--	-------------------

Intersection ID and Street Names:	Type:	Orientation:
-----------------------------------	-------	--------------

11461	MAGNOLIA AVE	and	PENNSYLVANIA AVE		\$7,000.00
	136804	No Sidewalk, Curb Ramp Not Required	E		\$0.00
	136805	No Sidewalk, Curb Ramp Not Required	N		\$0.00
	133701	Curb Ramp Required	SW		\$7,000.00

Total Cost for Street: PALMER HOUSE DR				\$1,500.00
Intersection ID and Street Names:	Type:	Orientation:		
11462 PALMER HOUSE DR and PICKOI CIR				\$1,500.00
9085	Parallel	NE		\$500.00
9086	Parallel	SE		\$500.00
9087	Parallel	SW		\$500.00
Total Cost for Street: PORTWOOD CT				\$21,000.00
Intersection ID and Street Names:	Type:	Orientation:		
11463 PORTWOOD CT and WESTPORTER DR				\$21,000.00
22251	Parallel	NE		\$7,000.00
22253	Parallel	SE		\$7,000.00
22252	Parallel	SW		\$7,000.00
Total Cost for Street: AGATE BEACH WAY				\$28,000.00
Intersection ID and Street Names:	Type:	Orientation:		
11464 AGATE BEACH WAY and SAND CITY DR				\$28,000.00
18352	Parallel	NE		\$7,000.00
18351	Parallel	NW		\$7,000.00
18349	Parallel	SE		\$7,000.00
18350	Parallel	SW		\$7,000.00
Total Cost for Street: ATWATER RD				\$0.00
Intersection ID and Street Names:	Type:	Orientation:		
11466 ATWATER RD and SAINT MARKS WAY				\$0.00
16100	No Sidewalk, Curb Ramp Not Required	NE		\$0.00
16101	No Sidewalk, Curb Ramp Not Required	NW		\$0.00
16099	No Sidewalk, Curb Ramp Not Required	SE		\$0.00
Total Cost for Street: FILBERT AVE				\$14,000.00
Intersection ID and Street Names:	Type:	Orientation:		
11467 FILBERT AVE and PECOR WAY				\$14,000.00
17894	Perpendicular	NW		\$7,000.00
17892	No Sidewalk, Curb Ramp Not Required	SE		\$0.00
17893	Perpendicular	SW		\$7,000.00

Total Cost for Street: CAPE COD LN			\$21,000.00
Intersection ID and Street Names:	Type:	Orientation:	
11468 CAPE COD LN and MAIN AVE			\$21,000.00
32625	Curb Ramp Required	NW	\$7,000.00
32627	Curb Ramp Required	SE	\$7,000.00
32626	Curb Ramp Required	SW	\$7,000.00

Total Cost for Street: HOWE AVE			\$1,500.00
Intersection ID and Street Names:	Type:	Orientation:	
11469 HOWE AVE and RASSY WAY			\$1,500.00
1633	Perpendicular	NW	\$500.00
1635	Parallel	SE	\$500.00
1634	Parallel	SW	\$500.00

Total Cost for Street: 55TH ST			\$14,000.00
Intersection ID and Street Names:	Type:	Orientation:	
11470 55TH ST and 66TH AVE			\$14,000.00
135415	Curb Ramp Required	NE	\$7,000.00
135411	Curb Ramp Required	NW	\$7,000.00

Total Cost for Street: ARROYO GRANDE DR			\$0.00
Intersection ID and Street Names:	Type:	Orientation:	
11471 ARROYO GRANDE DR and ESPERANZA DR			\$0.00
12	No Sidewalk, Curb Ramp Not Required	NE	\$0.00
9	No Sidewalk, Curb Ramp Not Required	NW	\$0.00
11	No Sidewalk, Curb Ramp Not Required	SE	\$0.00
10	No Sidewalk, Curb Ramp Not Required	SW	\$0.00

Total Cost for Street: INVERRARY CT			\$4,500.00
Intersection ID and Street Names:	Type:	Orientation:	
11472 INVERRARY CT and PALMAIRE WAY			\$4,500.00
18643	Parallel	NW	\$500.00
18645	Parallel	SE	\$3,500.00
18644	Parallel	SW	\$500.00

Total Cost for Street: MARTIGNETTI CT			\$21,000.00
Intersection ID and Street Names:	Type:	Orientation:	

11473 MARTIGNETTI CT and TIPPWOOD WAY			\$21,000.00
14748	Perpendicular	NE	\$7,000.00
14749	Perpendicular	NW	\$7,000.00
14750	Curb Ramp Required	SW	\$7,000.00

Total Cost for Street: REINHOLD ST			\$21,000.00
------------------------------------	--	--	-------------

Intersection ID and Street Names:	Type:	Orientation:
-----------------------------------	-------	--------------

11475 REINHOLD ST and WALNUT HILLS WAY			\$21,000.00
11924	Curb Ramp Required	NE	\$7,000.00
11923	Perpendicular	SE	\$7,000.00
11922	Perpendicular	SW	\$7,000.00

Total Cost for Street: RENTON WAY			\$21,000.00
-----------------------------------	--	--	-------------

Intersection ID and Street Names:	Type:	Orientation:
-----------------------------------	-------	--------------

11476 RENTON WAY and RENTON WAY			\$21,000.00
28500	Curb Ramp Required	NE	\$7,000.00
28502	Perpendicular	NW	\$7,000.00
28501	Perpendicular	SW	\$7,000.00

Total Cost for Street: OLD DAIRY DR			\$21,000.00
-------------------------------------	--	--	-------------

Intersection ID and Street Names:	Type:	Orientation:
-----------------------------------	-------	--------------

11477 OLD DAIRY DR and TWIN TRAILS DR			\$21,000.00
6089	Curb Ramp Required	NE	\$7,000.00
6090	Perpendicular	SE	\$7,000.00
6091	Perpendicular	SW	\$7,000.00

Total Cost for Street: CASTLEGLEN WAY			\$21,000.00
---------------------------------------	--	--	-------------

Intersection ID and Street Names:	Type:	Orientation:
-----------------------------------	-------	--------------

11479 CASTLEGLEN WAY and WOOD ESTATES CT			\$21,000.00
136001	Parallel	NW	\$7,000.00
135999	Parallel	SE	\$7,000.00
136000	Parallel	SW	\$7,000.00

Total Cost for Street: BALVERNE CT			\$17,500.00
------------------------------------	--	--	-------------

Intersection ID and Street Names:	Type:	Orientation:
-----------------------------------	-------	--------------

11480 BALVERNE CT and STORY RIDGE WAY			\$17,500.00
6501	Parallel	NE	\$7,000.00
6500	Parallel	NW	\$7,000.00
6502	Parallel	SE	\$3,500.00

Total Cost for Street: 7TH ST				\$7,000.00
Intersection ID and Street Names:		Type:	Orientation:	
11481 7TH ST and O ST				\$7,000.00
24834	Curb Ramp Required	NE		\$7,000.00
24835	No Sidewalk, Curb Ramp Not Required	NW		\$0.00
24837	No Sidewalk, Curb Ramp Not Required	SE		\$0.00
24836	No Sidewalk, Curb Ramp Not Required	SW		\$0.00
Total Cost for Street: DANRIDGE DR				\$1,500.00
Intersection ID and Street Names:		Type:	Orientation:	
11482 DANRIDGE DR and JEN FONTES WAY				\$1,500.00
23250	Parallel	NE		\$500.00
23251	Parallel	NW		\$500.00
23249	Parallel	SE		\$500.00
Total Cost for Street: SCOTTSDALE DR				\$28,000.00
Intersection ID and Street Names:		Type:	Orientation:	
11484 SCOTTSDALE DR and STANFIELD CT				\$28,000.00
10457	Perpendicular	NE		\$7,000.00
10458	Perpendicular	NW		\$7,000.00
10456	Perpendicular	SE		\$7,000.00
10459	Perpendicular	SW		\$7,000.00
Total Cost for Street: EAGLE PARK DR				\$21,000.00
Intersection ID and Street Names:		Type:	Orientation:	
11485 EAGLE PARK DR and HARVEST WOODS DR				\$21,000.00
28517	Curb Ramp Required	NE		\$7,000.00
28516	Perpendicular	NW		\$7,000.00
28515	Perpendicular	SW		\$7,000.00
Total Cost for Street: KINCAID WAY				\$0.00
Intersection ID and Street Names:		Type:	Orientation:	
11486 KINCAID WAY and TERRACE DR				\$0.00
3678	No Sidewalk, Curb Ramp Not Required	NE		\$0.00
3679	No Sidewalk, Curb Ramp Not Required	SE		\$0.00
3680	No Sidewalk, Curb Ramp Not Required	SW		\$0.00

Total Cost for Street: LA FAYETTE DR				\$0.00
Intersection ID and Street Names:		Type:	Orientation:	
11487 LA FAYETTE DR and SAINT FRANCIS DR				\$0.00
1598	No Sidewalk, Curb Ramp Not Required	NE		\$0.00
1597	No Sidewalk, Curb Ramp Not Required	NW		\$0.00
2617	No Sidewalk, Curb Ramp Not Required	SW		\$0.00

Total Cost for Street: LUSK DR				\$0.00
Intersection ID and Street Names:		Type:	Orientation:	
11489 LUSK DR and MARYAL DR				\$0.00
16159	No Sidewalk, Curb Ramp Not Required	NE		\$0.00
16158	No Sidewalk, Curb Ramp Not Required	NW		\$0.00
16160	No Sidewalk, Curb Ramp Not Required	SE		\$0.00
16157	No Sidewalk, Curb Ramp Not Required	SW		\$0.00

Total Cost for Street: MERLE CT				\$21,000.00
Intersection ID and Street Names:		Type:	Orientation:	
11490 MERLE CT and MYRTLE AVE				\$21,000.00
14194	Parallel	NE		\$7,000.00
14193	Parallel	NW		\$7,000.00
14195	Curb Ramp Required	SE		\$7,000.00

Total Cost for Street: HALLMARK DR				\$40,000.00
Intersection ID and Street Names:		Type:	Orientation:	
11491 HALLMARK DR and HOWE AVE				\$40,000.00
4153	Parallel	NE		\$7,000.00
4151	Perpendicular	NNW		\$6,500.00
4154	Perpendicular	SE		\$7,000.00
4150	Perpendicular	SSW		\$6,500.00
4152	Perpendicular	WNW		\$6,500.00
4149	Perpendicular	WSW		\$6,500.00

Total Cost for Street: CONTEMPO DR				\$21,000.00
Intersection ID and Street Names:		Type:	Orientation:	
11492 CONTEMPO DR and TORCHY CT				\$21,000.00
11974	Perpendicular	NE		\$7,000.00
11975	Curb Ramp Required	NW		\$7,000.00
11973	Perpendicular	SE		\$7,000.00

Total Cost for Street: DOVEWOOD CT			\$28,000.00
Intersection ID and Street Names:	Type:	Orientation:	
11493 DOVEWOOD CT and ULTRA CT			\$28,000.00
31321	Perpendicular	NE	\$7,000.00
31322	Perpendicular	NW	\$7,000.00
31320	Perpendicular	SE	\$7,000.00
31323	Perpendicular	SW	\$7,000.00
Total Cost for Street: BEECH AVE			\$0.00
Intersection ID and Street Names:	Type:	Orientation:	
11498 BEECH AVE and UNNAMED RD			\$0.00
18820	No Sidewalk, Curb Ramp Not Required	NE	\$0.00
18821	No Sidewalk, Curb Ramp Not Required	SE	\$0.00
18822	No Sidewalk, Curb Ramp Not Required	SW	\$0.00
Total Cost for Street: EUNICE WAY			\$21,000.00
Intersection ID and Street Names:	Type:	Orientation:	
11499 EUNICE WAY and RUTGERS WAY			\$21,000.00
20789	Curb Ramp Required	N	\$7,000.00
20787	Curb Ramp Required	SE	\$7,000.00
20788	Curb Ramp Required	SW	\$7,000.00
Total Cost for Street: 66TH AVE			
Intersection ID and Street Names:	Type:	Orientation:	
11500 66TH AVE and HOME LEISURE PLZ			
135410	Driveway	S	
Total Cost for Street: OLEANDER DR			\$21,000.00
Intersection ID and Street Names:	Type:	Orientation:	
11502 OLEANDER DR and PATTI JO DR			\$21,000.00
25512	Curb Ramp Required	E	\$7,000.00
25510	Curb Ramp Required	NW	\$7,000.00
25511	Curb Ramp Required	SW	\$7,000.00
Total Cost for Street: LONG CANYON DR			\$14,000.00
Intersection ID and Street Names:	Type:	Orientation:	
11503 LONG CANYON DR and STAGELINE CT			\$14,000.00

Sacramento County

Access Compliance Survey Report - Curb Ramps

Cost Summary

31486	No Sidewalk, Curb Ramp Not Required	E	\$0.00
31484	Perpendicular	N	\$7,000.00
31485	Perpendicular	W	\$7,000.00

Total Cost for Street: MARINDELL ST**\$0.00**

Intersection ID and Street Names:	Type:	Orientation:
-----------------------------------	-------	--------------

11505 MARINDELL ST and W DELANO ST**\$0.00**

21576	No Sidewalk, Curb Ramp Not Required	NE	\$0.00
21574	No Sidewalk, Curb Ramp Not Required	SE	\$0.00
21575	No Sidewalk, Curb Ramp Not Required	SW	\$0.00

Total Cost for Street: CITRUS AVE**\$7,000.00**

Intersection ID and Street Names:	Type:	Orientation:
-----------------------------------	-------	--------------

11506 CITRUS AVE and ORANGE AVE**\$7,000.00**

10609	Curb Ramp Required	NW	\$7,000.00
10611	No Sidewalk, Curb Ramp Not Required	SE	\$0.00
10610	No Sidewalk, Curb Ramp Not Required	SW	\$0.00

Total Cost for Street: GREGORY WAY**\$21,000.00**

Intersection ID and Street Names:	Type:	Orientation:
-----------------------------------	-------	--------------

11507 GREGORY WAY and LITTLE CT**\$21,000.00**

445	Parallel	E	\$7,000.00
133032	Curb Ramp Required	N	\$7,000.00
446	Parallel	S	\$7,000.00

Total Cost for Street: MCKINNEY WAY**\$21,000.00**

Intersection ID and Street Names:	Type:	Orientation:
-----------------------------------	-------	--------------

11508 MCKINNEY WAY and RUTLAND DR**\$21,000.00**

3021	Curb Ramp Required	NE	\$7,000.00
3020	Curb Ramp Required	SE	\$7,000.00
3019	Curb Ramp Required	SW	\$7,000.00

Total Cost for Street: GREENBACK LN**\$20,500.00**

Intersection ID and Street Names:	Type:	Orientation:
-----------------------------------	-------	--------------

11510 GREENBACK LN and WALNUT AVE**\$20,500.00**

31242	Parallel	NE	\$7,000.00
31239	Parallel	NW	\$7,000.00
31241	Parallel	SE	\$3,500.00
31240	Parallel	SW	\$3,000.00

Total Cost for Street: EDISON AVE				\$21,000.00
Intersection ID and Street Names:		Type:	Orientation:	
11511 EDISON AVE and TERRA VISTA WAY				\$21,000.00
17353	Curb Ramp Required	NE	\$7,000.00	
17352	Curb Ramp Required	NW	\$7,000.00	
17354	Curb Ramp Required	SE	\$7,000.00	
Total Cost for Street: EDISON AVE				\$14,000.00
Intersection ID and Street Names:		Type:	Orientation:	
11513 EDISON AVE and MYRNA WAY				\$14,000.00
17351	Perpendicular	NE	\$7,000.00	
15187	Perpendicular	NW	\$7,000.00	
15188	No Sidewalk, Curb Ramp Not Required	S	\$0.00	
Total Cost for Street: KLINGON CT				\$21,000.00
Intersection ID and Street Names:		Type:	Orientation:	
11514 KLINGON CT and SKY PKWY				\$21,000.00
5932	Parallel	NE	\$7,000.00	
5930	Perpendicular	NW	\$7,000.00	
5931	Perpendicular	SW	\$7,000.00	
Total Cost for Street: ARMAND GEORGE DR				\$21,000.00
Intersection ID and Street Names:		Type:	Orientation:	
11516 ARMAND GEORGE DR and FIRSTONE DR				\$21,000.00
34340	Parallel	NE	\$7,000.00	
34338	Parallel	SE	\$7,000.00	
34339	Parallel	SW	\$7,000.00	
Total Cost for Street: 53RD AVE				\$8,000.00
Intersection ID and Street Names:		Type:	Orientation:	
11517 53RD AVE and PECK DR				\$8,000.00
8853	Parallel	NE	\$3,500.00	
8852	Parallel	NW	\$500.00	
8850	Parallel	SE	\$3,500.00	
8851	Parallel	SW	\$500.00	

Total Cost for Street: ROOSTERFISH WAY			\$21,000.00
Intersection ID and Street Names:	Type:	Orientation:	
11519 ROOSTERFISH WAY and WAHOO CT			\$21,000.00
32216	Parallel	NE	\$7,000.00
32215	Parallel	SE	\$7,000.00
133124	Parallel	W	\$7,000.00

Total Cost for Street: KELVEDON WAY			\$21,000.00
Intersection ID and Street Names:	Type:	Orientation:	
11520 KELVEDON WAY and NEYLAND WAY			\$21,000.00
133363	Parallel	NE	\$7,000.00
133364	Parallel	NW	\$7,000.00
133365	Parallel	SW	\$7,000.00

Total Cost for Street: HINCKLEY CT			\$21,000.00
Intersection ID and Street Names:	Type:	Orientation:	
11522 HINCKLEY CT and STANFORD OAK DR			\$21,000.00
135623	Perpendicular	E	\$7,000.00
135624	Perpendicular	N	\$7,000.00
135622	Curb Ramp Required	S	\$7,000.00

Total Cost for Street: CROSS DR			\$21,000.00
Intersection ID and Street Names:	Type:	Orientation:	
11523 CROSS DR and DONNAWOOD WAY			\$21,000.00
29642	Curb Ramp Required	NE	\$7,000.00
29641	Curb Ramp Required	SE	\$7,000.00
29640	Curb Ramp Required	SW	\$7,000.00

Total Cost for Street: RALSTON RD			\$0.00
Intersection ID and Street Names:	Type:	Orientation:	
11524 RALSTON RD and TALLAC ST			\$0.00
1624	No Sidewalk, Curb Ramp Not Required	N	\$0.00
1625	No Sidewalk, Curb Ramp Not Required	S	\$0.00
1623	No Sidewalk, Curb Ramp Not Required	W	\$0.00

Total Cost for Street: BELL ST			\$0.00
Intersection ID and Street Names:	Type:	Orientation:	

11525	BELL ST	and	PAMELA LN		\$0.00
	1565	No Sidewalk, Curb Ramp Not Required	NE		\$0.00
	1566	No Sidewalk, Curb Ramp Not Required	SE		\$0.00

Total Cost for Street: CAMERON RANCH DR				\$21,000.00
---	--	--	--	-------------

Intersection ID and Street Names:	Type:	Orientation:
-----------------------------------	-------	--------------

11527	CAMERON RANCH DR	and	HIXON CIR		\$21,000.00
	17478	Curb Ramp Required	NE		\$7,000.00
	17477	Curb Ramp Required	SE		\$7,000.00
	17479	Curb Ramp Required	W		\$7,000.00

Total Cost for Street: FABERGE WAY				\$21,000.00
------------------------------------	--	--	--	-------------

Intersection ID and Street Names:	Type:	Orientation:
-----------------------------------	-------	--------------

11528	FABERGE WAY	and	OLE CT		\$21,000.00
	12233	Perpendicular	NE		\$7,000.00
	12232	Perpendicular	SE		\$7,000.00
	12234	Curb Ramp Required	SW		\$7,000.00

Total Cost for Street: DUNSTER WAY				\$21,000.00
------------------------------------	--	--	--	-------------

Intersection ID and Street Names:	Type:	Orientation:
-----------------------------------	-------	--------------

11529	DUNSTER WAY	and	GAYLORD CT		\$21,000.00
	16479	Curb Ramp Required	NE		\$7,000.00
	16478	Curb Ramp Required	NW		\$7,000.00
	16477	Curb Ramp Required	SW		\$7,000.00

Total Cost for Street: CROOKED STICK DR				\$21,000.00
---	--	--	--	-------------

Intersection ID and Street Names:	Type:	Orientation:
-----------------------------------	-------	--------------

11530	CROOKED STICK DR	and	OCEAN DUNES CT		\$21,000.00
	134545	Parallel	NW		\$7,000.00
	134544	Parallel	SE		\$7,000.00
	134543	Parallel	SW		\$7,000.00

Total Cost for Street: PINEBROOK WAY				\$21,000.00
--------------------------------------	--	--	--	-------------

Intersection ID and Street Names:	Type:	Orientation:
-----------------------------------	-------	--------------

11531	PINEBROOK WAY	and	SILVERTHORNE CIR		\$21,000.00
	10207	Curb Ramp Required	NE		\$7,000.00
	10208	Curb Ramp Required	SE		\$7,000.00
	10209	Curb Ramp Required	SW		\$7,000.00

Total Cost for Street: WHEAT ST			\$21,000.00
Intersection ID and Street Names:	Type:	Orientation:	
11532 WHEAT ST and ZEPHYR WAY			\$21,000.00
22977	Curb Ramp Required	N	\$7,000.00
22979	Curb Ramp Required	SE	\$7,000.00
22978	Curb Ramp Required	SW	\$7,000.00
Total Cost for Street: MOHAWK WAY			\$21,000.00
Intersection ID and Street Names:	Type:	Orientation:	
11533 MOHAWK WAY and PIEDRA WAY			\$21,000.00
17603	Curb Ramp Required	NW	\$7,000.00
17601	Curb Ramp Required	SE	\$7,000.00
17602	Curb Ramp Required	SW	\$7,000.00
Total Cost for Street: DIXON OAKS LN			\$7,000.00
Intersection ID and Street Names:	Type:	Orientation:	
11534 DIXON OAKS LN and HAZEL AVE			\$7,000.00
18926	No Sidewalk, Curb Ramp Not Required	NW	\$0.00
18924	Curb Ramp Required	SE	\$7,000.00
18925	No Sidewalk, Curb Ramp Not Required	SW	\$0.00
Total Cost for Street: DUPONT WAY			\$21,000.00
Intersection ID and Street Names:	Type:	Orientation:	
11535 DUPONT WAY and KORDES WAY			\$21,000.00
9385	Curb Ramp Required	NE	\$7,000.00
9386	Curb Ramp Required	SE	\$7,000.00
9387	Curb Ramp Required	SW	\$7,000.00
Total Cost for Street: ARYA WAY			\$8,000.00
Intersection ID and Street Names:	Type:	Orientation:	
11536 ARYA WAY and CABRIOLET CT			\$8,000.00
15700	Parallel	NE	\$500.00
15699	Parallel	NW	\$500.00
136754	No Sidewalk, Curb Ramp Not Required	SE	\$0.00
15698	Perpendicular	SW	\$7,000.00

Total Cost for Street: COUNTRYROADS DR			\$28,000.00
Intersection ID and Street Names:	Type:	Orientation:	
11539 COUNTRYROADS DR and DUZEL ROCK PL			\$28,000.00
12167	Perpendicular	NE	\$7,000.00
12166	Perpendicular	NW	\$7,000.00
12168	Perpendicular	SE	\$7,000.00
12165	Perpendicular	SW	\$7,000.00
Total Cost for Street: ACCLARO CT			\$21,000.00
Intersection ID and Street Names:	Type:	Orientation:	
11540 ACCLARO CT and FILIFERA WAY			\$21,000.00
6197	Parallel	NE	\$7,000.00
6196	Parallel	NW	\$7,000.00
6198	Curb Ramp Required	SE	\$7,000.00
Total Cost for Street: CATAMARAN DR			\$21,000.00
Intersection ID and Street Names:	Type:	Orientation:	
11541 CATAMARAN DR and DESCHUTES WAY			\$21,000.00
12535	Perpendicular	NE	\$7,000.00
12534	Perpendicular	NW	\$7,000.00
12533	Curb Ramp Required	SW	\$7,000.00
Total Cost for Street: CARL SANDBURG CIR			\$21,000.00
Intersection ID and Street Names:	Type:	Orientation:	
11542 CARL SANDBURG CIR and OAKHOLLOW DR			\$21,000.00
9769	Curb Ramp Required	NW	\$7,000.00
9770	Curb Ramp Required	SE	\$7,000.00
9768	Curb Ramp Required	SW	\$7,000.00
Total Cost for Street: BROOKWOOD RD			\$0.00
Intersection ID and Street Names:	Type:	Orientation:	
11543 BROOKWOOD RD and REGENT RD			\$0.00
18491	No Sidewalk, Curb Ramp Not Required	E	\$0.00
18489	No Sidewalk, Curb Ramp Not Required	NW	\$0.00
18490	No Sidewalk, Curb Ramp Not Required	SW	\$0.00

Total Cost for Street: CLENDENEN WAY				\$28,000.00
Intersection ID and Street Names:		Type:	Orientation:	
11544 CLENDENEN WAY and TALLYHO DR				\$28,000.00
22214	Parallel	NE		\$7,000.00
22215	Parallel	NW		\$7,000.00
22213	Parallel	SE		\$7,000.00
22216	Parallel	SW		\$7,000.00
Total Cost for Street: EQUINE DR				\$0.00
Intersection ID and Street Names:		Type:	Orientation:	
11545 EQUINE DR and POLO CROSSE AVE				\$0.00
23109	No Sidewalk, Curb Ramp Not Required	NE		\$0.00
23110	No Sidewalk, Curb Ramp Not Required	NW		\$0.00
23112	No Sidewalk, Curb Ramp Not Required	SE		\$0.00
23111	No Sidewalk, Curb Ramp Not Required	SW		\$0.00
Total Cost for Street: BELL ST				\$0.00
Intersection ID and Street Names:		Type:	Orientation:	
11546 BELL ST and CARLSBAD AVE				\$0.00
2627	No Sidewalk, Curb Ramp Not Required	NE		\$0.00
2625	No Sidewalk, Curb Ramp Not Required	NW		\$0.00
2626	No Sidewalk, Curb Ramp Not Required	SE		\$0.00
Total Cost for Street: BENJAMIN DR				
Intersection ID and Street Names:		Type:	Orientation:	
11547 BENJAMIN DR and DIANE DR				
6425	Driveway	SE		
Total Cost for Street: AQUADUCT DR				\$0.00
Intersection ID and Street Names:		Type:	Orientation:	
11548 AQUADUCT DR and ERIKA JEAN WAY				\$0.00
21924	No Sidewalk, Curb Ramp Not Required	NE		\$0.00
21925	No Sidewalk, Curb Ramp Not Required	NW		\$0.00
21927	No Sidewalk, Curb Ramp Not Required	SE		\$0.00
21926	No Sidewalk, Curb Ramp Not Required	SW		\$0.00

Total Cost for Street: ROTHBURY WAY			\$21,000.00
Intersection ID and Street Names:	Type:	Orientation:	
11549 ROTHBURY WAY and WESTRAY DR			\$21,000.00
32161	Perpendicular	NE	\$7,000.00
32162	Perpendicular	NW	\$7,000.00
32163	Curb Ramp Required	SW	\$7,000.00
Total Cost for Street: PASSIFLORA LN			\$13,500.00
Intersection ID and Street Names:	Type:	Orientation:	
11550 PASSIFLORA LN and WESTERIA WAY			\$13,500.00
31319	Curb Ramp Required	SE	\$7,000.00
31318	Perpendicular	SW	\$6,500.00
Total Cost for Street: ROSE VALLEY WAY			\$21,000.00
Intersection ID and Street Names:	Type:	Orientation:	
11552 ROSE VALLEY WAY and ROSEFIELD WAY			\$21,000.00
22189	Perpendicular	NW	\$7,000.00
22190	Curb Ramp Required	SE	\$7,000.00
22191	Perpendicular	SW	\$7,000.00
Total Cost for Street: CHESTNUT AVE			\$14,000.00
Intersection ID and Street Names:	Type:	Orientation:	
11553 CHESTNUT AVE and IVY LEAGUE CIR			\$14,000.00
31313	No Sidewalk, Curb Ramp Not Required	NE	\$0.00
31312	Parallel	NW	\$7,000.00
31311	Parallel	SW	\$7,000.00
Total Cost for Street: ARNOLD AVE			\$20,000.00
Intersection ID and Street Names:	Type:	Orientation:	
11555 ARNOLD AVE and MCCLELLAN MALL			\$20,000.00
24419	Perpendicular	NE	\$6,500.00
24418	Curb Ramp Required	NW	\$7,000.00
24420	Perpendicular	SE	\$6,500.00
Total Cost for Street: LAKEVIEW DR			\$0.00
Intersection ID and Street Names:	Type:	Orientation:	
11556 LAKEVIEW DR and MAPEL LN			\$0.00

Sacramento County

Access Compliance Survey Report - Curb Ramps

Cost Summary

4757	No Sidewalk, Curb Ramp Not Required	NE	\$0.00
4758	No Sidewalk, Curb Ramp Not Required	NW	\$0.00
4756	No Sidewalk, Curb Ramp Not Required	SE	\$0.00

Total Cost for Street:	OLD COUNTRY LN	\$7,000.00
-------------------------------	-----------------------	-------------------

Intersection ID and Street Names:	Type:	Orientation:
11557 OLD COUNTRY LN and VAN ALSTINE AVE		\$7,000.00
8306	Driveway	N
8308	Curb Ramp Required	S
		\$7,000.00

Total Cost for Street:	LONELY OAK CT	\$0.00
-------------------------------	----------------------	---------------

Intersection ID and Street Names:	Type:	Orientation:
11558 LONELY OAK CT and LONELY RIDGE CT		\$0.00
21903	No Sidewalk, Curb Ramp Not Required	NW
21901	No Sidewalk, Curb Ramp Not Required	SE
21902	No Sidewalk, Curb Ramp Not Required	SW
		\$0.00

Total Cost for Street:	EAGLE VIEW WAY	\$21,000.00
-------------------------------	-----------------------	--------------------

Intersection ID and Street Names:	Type:	Orientation:
11559 EAGLE VIEW WAY and PABLO DR		\$21,000.00
14418	Perpendicular	NE
14417	Perpendicular	NW
14416	Curb Ramp Required	SW
		\$7,000.00

Total Cost for Street:	CALIFORNIA AVE	\$24,000.00
-------------------------------	-----------------------	--------------------

Intersection ID and Street Names:	Type:	Orientation:
11560 CALIFORNIA AVE and FAIR OAKS BLVD		\$24,000.00
133724	Parallel	NE
133725	Curb Ramp Required	NW
133723	Perpendicular	SE
136808	Curb Ramp Required	SW
		\$7,000.00

Total Cost for Street:	LADINO RD	\$0.00
-------------------------------	------------------	---------------

Intersection ID and Street Names:	Type:	Orientation:
11561 LADINO RD and RIDING CLUB LN		\$0.00
19090	No Sidewalk, Curb Ramp Not Required	NE
19091	No Sidewalk, Curb Ramp Not Required	NW
19089	No Sidewalk, Curb Ramp Not Required	SE
		\$0.00

Total Cost for Street: LOCH LOMOND DR			\$21,000.00
Intersection ID and Street Names:	Type:	Orientation:	
11563 LOCH LOMOND DR and MERRICK SAN WAY			\$21,000.00
15608	Perpendicular	NE	\$7,000.00
15607	Perpendicular	NW	\$7,000.00
15609	Curb Ramp Required	S	\$7,000.00
Total Cost for Street: CLAYDON WAY			\$28,000.00
Intersection ID and Street Names:	Type:	Orientation:	
11564 CLAYDON WAY and ESTATES DR			\$28,000.00
16425	Curb Ramp Required	NE	\$7,000.00
16424	Curb Ramp Required	NW	\$7,000.00
16422	Curb Ramp Required	SE	\$7,000.00
16423	Curb Ramp Required	SW	\$7,000.00
Total Cost for Street: JUNO WAY			\$0.00
Intersection ID and Street Names:	Type:	Orientation:	
11565 JUNO WAY and ULYSSES DR			\$0.00
136696	No Sidewalk, Curb Ramp Not Required	NE	\$0.00
136695	No Sidewalk, Curb Ramp Not Required	SE	\$0.00
136697	No Sidewalk, Curb Ramp Not Required	SW	\$0.00
Total Cost for Street: SIERRA BLVD			\$20,000.00
Intersection ID and Street Names:	Type:	Orientation:	
11566 SIERRA BLVD and WOODSIDE SIERRA			\$20,000.00
1476	Perpendicular	NE	\$6,500.00
1475	Perpendicular	NW	\$6,500.00
133167	Curb Ramp Required	SW	\$7,000.00
Total Cost for Street: BECERRA WAY			\$7,000.00
Intersection ID and Street Names:	Type:	Orientation:	
11567 BECERRA WAY and JO ANN DR			\$7,000.00
15477	Curb Ramp Required	E	\$7,000.00
15479	No Sidewalk, Curb Ramp Not Required	NW	\$0.00
15478	No Sidewalk, Curb Ramp Not Required	SW	\$0.00

Total Cost for Street: INMAN WAY				\$21,000.00
Intersection ID and Street Names:	Type:	Orientation:		
11568 INMAN WAY and MISSION AVE				\$21,000.00
17360	Curb Ramp Required	E		\$7,000.00
17362	Curb Ramp Required	NW		\$7,000.00
17361	Curb Ramp Required	SW		\$7,000.00
Total Cost for Street: BURGUNDY WAY				\$21,500.00
Intersection ID and Street Names:	Type:	Orientation:		
11569 BURGUNDY WAY and EL CAMINO AVE				\$21,500.00
1734	Parallel	ESE		\$7,000.00
136902	Parallel	NE		\$7,000.00
1733	Parallel	SSE		\$7,000.00
1732	Parallel	SW		\$500.00
Total Cost for Street: GREEN BAY WAY				\$21,000.00
Intersection ID and Street Names:	Type:	Orientation:		
11570 GREEN BAY WAY and LINDA RIO DR				\$21,000.00
7289	Curb Ramp Required	NE		\$7,000.00
7288	Perpendicular	SE		\$7,000.00
7287	Perpendicular	SW		\$7,000.00
Total Cost for Street: MADISON AVE				\$0.00
Intersection ID and Street Names:	Type:	Orientation:		
11571 MADISON AVE and WAIKIKI DR				\$0.00
11658	No Sidewalk, Curb Ramp Not Required	NW		\$0.00
11660	No Sidewalk, Curb Ramp Not Required	SE		\$0.00
11659	No Sidewalk, Curb Ramp Not Required	SW		\$0.00
Total Cost for Street: LEROY CT				\$21,000.00
Intersection ID and Street Names:	Type:	Orientation:		
11573 LEROY CT and ROMERO WAY				\$21,000.00
13945	Parallel	NE		\$7,000.00
13946	Parallel	SE		\$7,000.00
13947	Parallel	SW		\$7,000.00

Total Cost for Street: 6TH PKWY			\$1,500.00
Intersection ID and Street Names:	Type:	Orientation:	
11574 6TH PKWY and ASTRON PKWY			\$1,500.00
5912	Parallel	NW	\$500.00
5913	Parallel	SE	\$500.00
5911	Parallel	SW	\$500.00
Total Cost for Street: PRAIRIEWOODS DR			\$28,000.00
Intersection ID and Street Names:	Type:	Orientation:	
11575 PRAIRIEWOODS DR and VALLEY WOOD DR			\$28,000.00
15104	Perpendicular	E	\$7,000.00
15101	Perpendicular	N	\$7,000.00
15103	Perpendicular	S	\$7,000.00
15102	Perpendicular	W	\$7,000.00
Total Cost for Street: EDGERLY WAY			\$1,000.00
Intersection ID and Street Names:	Type:	Orientation:	
11581 EDGERLY WAY and MADISON AVE			\$1,000.00
4305	Parallel	NE	\$500.00
4304	Parallel	NW	\$500.00
4306	No Sidewalk, Curb Ramp Not Required	SE	\$0.00
Total Cost for Street: GREENHOLME DR			\$28,000.00
Intersection ID and Street Names:	Type:	Orientation:	
11582 GREENHOLME DR and HILLSDALE BLVD			\$28,000.00
7920	Curb Ramp Required	NE	\$7,000.00
7919	Perpendicular	NW	\$7,000.00
7921	Curb Ramp Required	SE	\$7,000.00
7918	Perpendicular	SW	\$7,000.00
Total Cost for Street: MERAMONTE WAY			\$21,000.00
Intersection ID and Street Names:	Type:	Orientation:	
11583 MERAMONTE WAY and SAN MARCOS WAY			\$21,000.00
9479	Curb Ramp Required	NE	\$7,000.00
9478	Curb Ramp Required	NW	\$7,000.00
9480	Curb Ramp Required	SE	\$7,000.00

Total Cost for Street: E COUNTRY CLUB LN			\$10,500.00
Intersection ID and Street Names:	Type:	Orientation:	
11584 E COUNTRY CLUB LN and LERWICK RD			\$10,500.00
19157	Parallel	NE	\$3,000.00
19155	Parallel	SE	\$7,000.00
19156	Parallel	SW	\$500.00

Total Cost for Street: KILDARE CT			\$21,000.00
Intersection ID and Street Names:	Type:	Orientation:	
11585 KILDARE CT and MULFORD AVE			\$21,000.00
15270	Curb Ramp Required	E	\$7,000.00
17443	Curb Ramp Required	NW	\$7,000.00
17444	Curb Ramp Required	S	\$7,000.00

Total Cost for Street: MAPLE GROVE CT			\$21,000.00
Intersection ID and Street Names:	Type:	Orientation:	
11586 MAPLE GROVE CT and VALLEY WOOD DR			\$21,000.00
15097	Curb Ramp Required	E	\$7,000.00
15095	Perpendicular	NW	\$7,000.00
15096	Parallel	SW	\$7,000.00

Total Cost for Street: OAKCREST AVE			\$21,000.00
Intersection ID and Street Names:	Type:	Orientation:	
11588 OAKCREST AVE and OLEANDER DR			\$21,000.00
25469	Curb Ramp Required	NE	\$7,000.00
25470	Curb Ramp Required	SE	\$7,000.00
25471	Curb Ramp Required	W	\$7,000.00

Total Cost for Street: COLEEN CT			\$0.00
Intersection ID and Street Names:	Type:	Orientation:	
11589 COLEEN CT and SEAN DR			\$0.00
18466	No Sidewalk, Curb Ramp Not Required	NE	\$0.00
18465	No Sidewalk, Curb Ramp Not Required	NW	\$0.00
18467	No Sidewalk, Curb Ramp Not Required	S	\$0.00

Total Cost for Street: MUSTIC WAY			\$21,000.00
Intersection ID and Street Names:	Type:	Orientation:	

11591	MUSTIC WAY	and	WOOLWICH WAY		\$21,000.00
	25079		Parallel	NE	\$7,000.00
	25080		Parallel	SE	\$7,000.00
	25081		Parallel	SW	\$7,000.00

Total Cost for Street: IPSWITCH CT				\$21,000.00
---	--	--	--	--------------------

Intersection ID and Street Names:	Type:	Orientation:
-----------------------------------	-------	--------------

11592	IPSWITCH CT	and	PAPAYA DR		\$21,000.00
	4921		Curb Ramp Required	NE	\$7,000.00
	4922		Parallel	NW	\$7,000.00
	4920		Curb Ramp Required	SE	\$7,000.00

Total Cost for Street: DANBURY PARK CT				\$21,000.00
---	--	--	--	--------------------

Intersection ID and Street Names:	Type:	Orientation:
-----------------------------------	-------	--------------

11595	DANBURY PARK CT	and	KENTSHIRE WAY		\$21,000.00
	26239		Perpendicular	NE	\$7,000.00
	26240		Perpendicular	NW	\$7,000.00
	26238		Curb Ramp Required	S	\$7,000.00

Total Cost for Street: LARKSPUR LN				\$7,000.00
---	--	--	--	-------------------

Intersection ID and Street Names:	Type:	Orientation:
-----------------------------------	-------	--------------

11597	LARKSPUR LN	and	OAK AVE		\$7,000.00
	27911		No Sidewalk, Curb Ramp Not Required	NE	\$0.00
	27912		No Sidewalk, Curb Ramp Not Required	NW	\$0.00
	27910		Curb Ramp Required	SE	\$7,000.00

Total Cost for Street: E ST				\$21,000.00
------------------------------------	--	--	--	--------------------

Intersection ID and Street Names:	Type:	Orientation:
-----------------------------------	-------	--------------

11599	E ST	and	SKI PARK CT		\$21,000.00
	24678		Curb Ramp Required	NE	\$7,000.00
	24676		Perpendicular	SE	\$7,000.00
	24677		Perpendicular	SW	\$7,000.00

Total Cost for Street: TWIN LAKES AVE				\$14,000.00
--	--	--	--	--------------------

Intersection ID and Street Names:	Type:	Orientation:
-----------------------------------	-------	--------------

11601	TWIN LAKES AVE	and	WALNUT AVE		\$14,000.00
	134311		Perpendicular	SE	\$7,000.00
	134312		Curb Ramp Required	SW	\$7,000.00

Total Cost for Street: AGATE BEACH WAY			\$16,500.00
Intersection ID and Street Names:	Type:	Orientation:	
11603 AGATE BEACH WAY and OCEAN PARK DR			\$16,500.00
18358	Parallel	NW	\$7,000.00
18356	Parallel	SE	\$2,500.00
18357	Parallel	SW	\$7,000.00
Total Cost for Street: FAIR OAKS BLVD			\$14,000.00
Intersection ID and Street Names:	Type:	Orientation:	
11604 FAIR OAKS BLVD and SUNBONNET DR			\$14,000.00
11763	Perpendicular	NE	\$7,000.00
11762	Perpendicular	SE	\$7,000.00
Total Cost for Street: SANDSPRIT CT			\$17,500.00
Intersection ID and Street Names:	Type:	Orientation:	
11605 SANDSPRIT CT and SUMMER SUNSET DR			\$17,500.00
30789	Parallel	NW	\$7,000.00
30787	Parallel	SE	\$3,500.00
30788	Parallel	SW	\$7,000.00
Total Cost for Street: CARIBOU RIDGE WAY			\$24,000.00
Intersection ID and Street Names:	Type:	Orientation:	
11606 CARIBOU RIDGE WAY and EASTON WAY			\$24,000.00
5132	Parallel	NE	\$7,000.00
5131	Parallel	NW	\$7,000.00
5133	Parallel	SE	\$3,000.00
5130	Parallel	SW	\$7,000.00
Total Cost for Street: MEDALLION WAY			\$7,000.00
Intersection ID and Street Names:	Type:	Orientation:	
11607 MEDALLION WAY and ZORINA WAY			\$7,000.00
7580	Parallel	NE	\$3,000.00
7579	Parallel	SE	\$3,500.00
7578	Parallel	SW	\$500.00
Total Cost for Street: ARCHWOOD RD			\$0.00
Intersection ID and Street Names:	Type:	Orientation:	

11608	ARCHWOOD RD	and	WOODCREST RD	\$0.00
	18385	No Sidewalk, Curb Ramp Not Required	NE	\$0.00
	18384	No Sidewalk, Curb Ramp Not Required	NW	\$0.00
	18386	No Sidewalk, Curb Ramp Not Required	S	\$0.00

Total Cost for Street:	FOYNES WAY	\$21,000.00
-------------------------------	-------------------	--------------------

Intersection ID and Street Names:	Type:	Orientation:
-----------------------------------	-------	--------------

11610	FOYNES WAY	and	LISCARNEY WAY	\$21,000.00
	26317	Perpendicular	NE	\$7,000.00
	26316	Perpendicular	SE	\$7,000.00
	26315	Curb Ramp Required	W	\$7,000.00

Total Cost for Street:	PAINTER WAY	\$28,000.00
-------------------------------	--------------------	--------------------

Intersection ID and Street Names:	Type:	Orientation:
-----------------------------------	-------	--------------

11611	PAINTER WAY	and	SCHOFIELD WAY	\$28,000.00
	11204	Parallel	NE	\$7,000.00
	11203	Parallel	NW	\$7,000.00
	11205	Parallel	SE	\$7,000.00
	11206	Parallel	SW	\$7,000.00

Total Cost for Street:	BOTHWELL DR	\$14,000.00
-------------------------------	--------------------	--------------------

Intersection ID and Street Names:	Type:	Orientation:
-----------------------------------	-------	--------------

11613	BOTHWELL DR	and	BURROUGHS CT	\$14,000.00
	34132	Parallel	NE	\$7,000.00
	34133	Parallel	SE	\$7,000.00
	34131	No Sidewalk, Curb Ramp Not Required	W	\$0.00

Total Cost for Street:	N KIEFER BLVD	\$21,000.00
-------------------------------	----------------------	--------------------

Intersection ID and Street Names:	Type:	Orientation:
-----------------------------------	-------	--------------

11614	N KIEFER BLVD	and	TILLAMOOK WAY	\$21,000.00
	22239	Perpendicular	NE	\$7,000.00
	22238	Perpendicular	NW	\$7,000.00
	22240	Curb Ramp Required	SW	\$7,000.00

Total Cost for Street:	CASA CT	\$21,000.00
-------------------------------	----------------	--------------------

Intersection ID and Street Names:	Type:	Orientation:
-----------------------------------	-------	--------------

11616	CASA CT	and	TIERRA WAY	\$21,000.00
	8330	Curb Ramp Required	NW	\$7,000.00
	8332	Perpendicular	SE	\$7,000.00

8331	Perpendicular	SW	\$7,000.00
------	---------------	----	------------

Total Cost for Street: ERLE BLUNDEN WAY**\$28,000.00**

Intersection ID and Street Names:	Type:	Orientation:
-----------------------------------	-------	--------------

11618 ERLE BLUNDEN WAY and RUNWAY DR**\$28,000.00**

19060	Perpendicular	NE	\$7,000.00
19063	Perpendicular	NW	\$7,000.00
19061	Perpendicular	SE	\$7,000.00
19062	Perpendicular	SW	\$7,000.00

Total Cost for Street: CHICAGO AVE**\$0.00**

Intersection ID and Street Names:	Type:	Orientation:
-----------------------------------	-------	--------------

11619 CHICAGO AVE and WOODBOROUGH WAY**\$0.00**

13931	No Sidewalk, Curb Ramp Not Required	NE	\$0.00
13930	No Sidewalk, Curb Ramp Not Required	NW	\$0.00
13932	No Sidewalk, Curb Ramp Not Required	SE	\$0.00

Total Cost for Street: OAK ARBOR CT**\$21,000.00**

Intersection ID and Street Names:	Type:	Orientation:
-----------------------------------	-------	--------------

11620 OAK ARBOR CT and OAK PLACE CT**\$21,000.00**

21871	Parallel	NE	\$7,000.00
21870	Parallel	SE	\$7,000.00
21869	Parallel	SW	\$7,000.00

Total Cost for Street: BOLDEN LN

Intersection ID and Street Names:	Type:	Orientation:
-----------------------------------	-------	--------------

11622 BOLDEN LN and WINDING WAY

23062	Driveway	S	
-------	----------	---	--

Total Cost for Street: BERRY HILL CT**\$0.00**

Intersection ID and Street Names:	Type:	Orientation:
-----------------------------------	-------	--------------

11623 BERRY HILL CT and ELM AVE**\$0.00**

27977	No Sidewalk, Curb Ramp Not Required	NE	\$0.00
27978	No Sidewalk, Curb Ramp Not Required	NW	\$0.00
27979	No Sidewalk, Curb Ramp Not Required	SW	\$0.00

Total Cost for Street: MATTERHORN DR**\$21,000.00**

Intersection ID and Street Names:	Type:	Orientation:
-----------------------------------	-------	--------------

11624	MATTERHORN DR	and	RUSHMORE DR		\$21,000.00
	10165		Curb Ramp Required	NE	\$7,000.00
	10164		Curb Ramp Required	SE	\$7,000.00
	10163		Curb Ramp Required	SW	\$7,000.00

Total Cost for Street: BRANBURY WAY					\$1,500.00
--	--	--	--	--	-------------------

Intersection ID and Street Names:	Type:	Orientation:
-----------------------------------	-------	--------------

11627	BRANBURY WAY	and	DANRIDGE DR		\$1,500.00
	23277		Parallel	NE	\$500.00
	23278		Parallel	NW	\$500.00
	23279		Parallel	SW	\$500.00

Total Cost for Street: ELM AVE					\$0.00
---------------------------------------	--	--	--	--	---------------

Intersection ID and Street Names:	Type:	Orientation:
-----------------------------------	-------	--------------

11628	ELM AVE	and	ELM TREE LN		\$0.00
	27991		No Sidewalk, Curb Ramp Not Required	NW	\$0.00
	27989		No Sidewalk, Curb Ramp Not Required	SE	\$0.00
	27990		No Sidewalk, Curb Ramp Not Required	SW	\$0.00

Total Cost for Street: BARRHILL WAY					\$0.00
--	--	--	--	--	---------------

Intersection ID and Street Names:	Type:	Orientation:
-----------------------------------	-------	--------------

11629	BARRHILL WAY	and	YDRA CT		\$0.00
	17872		No Sidewalk, Curb Ramp Not Required	NW	\$0.00
	17870		No Sidewalk, Curb Ramp Not Required	SE	\$0.00
	17871		No Sidewalk, Curb Ramp Not Required	SW	\$0.00

Total Cost for Street: FORT WORTH WAY					\$28,000.00
--	--	--	--	--	--------------------

Intersection ID and Street Names:	Type:	Orientation:
-----------------------------------	-------	--------------

11630	FORT WORTH WAY	and	KANSAS WAY		\$28,000.00
	7412		Perpendicular	NE	\$7,000.00
	7411		Perpendicular	NW	\$7,000.00
	7413		Perpendicular	SE	\$7,000.00
	7414		Perpendicular	SW	\$7,000.00

Total Cost for Street: FRIZELL AVE					\$7,000.00
---	--	--	--	--	-------------------

Intersection ID and Street Names:	Type:	Orientation:
-----------------------------------	-------	--------------

11631	FRIZELL AVE	and	TYLER ST		\$7,000.00
	7876		No Sidewalk, Curb Ramp Not Required	NW	\$0.00
	7877		Curb Ramp Required	SE	\$7,000.00

7875

No Sidewalk, Curb Ramp Not Required

SW

\$0.00

Total Cost for Street: POINT LOMA WAY**\$21,000.00**

Intersection ID and Street Names:

Type:

Orientation:

11633 POINT LOMA WAY and WILLOW GROVE WAY**\$21,000.00**

30939

Curb Ramp Required

NW

\$7,000.00

30937

Perpendicular

SE

\$7,000.00

30938

Perpendicular

SW

\$7,000.00

Total Cost for Street: GAYLE WAY**\$21,000.00**

Intersection ID and Street Names:

Type:

Orientation:

11634 GAYLE WAY and GEORGIA DR**\$21,000.00**

8033

Curb Ramp Required

NE

\$7,000.00

8032

Curb Ramp Required

NW

\$7,000.00

8031

Curb Ramp Required

SW

\$7,000.00

Total Cost for Street: BRYCE ST**\$0.00**

Intersection ID and Street Names:

Type:

Orientation:

11637 BRYCE ST and MARCONI AVE**\$0.00**

2587

No Sidewalk, Curb Ramp Not Required

NE

\$0.00

2586

No Sidewalk, Curb Ramp Not Required

NW

\$0.00

2588

No Sidewalk, Curb Ramp Not Required

SE

\$0.00

Total Cost for Street: JENNESS WAY**\$21,000.00**

Intersection ID and Street Names:

Type:

Orientation:

11642 JENNESS WAY and MOORHOUSE CT**\$21,000.00**

9550

Perpendicular

NE

\$7,000.00

9551

Perpendicular

NW

\$7,000.00

9552

Curb Ramp Required

SE

\$7,000.00

Total Cost for Street: LINDA WAY**\$0.00**

Intersection ID and Street Names:

Type:

Orientation:

11644 LINDA WAY and MAPEL LN**\$0.00**

4793

No Sidewalk, Curb Ramp Not Required

E

\$0.00

4794

No Sidewalk, Curb Ramp Not Required

N

\$0.00

4792

No Sidewalk, Curb Ramp Not Required

S

\$0.00

Total Cost for Street:	LUCCHESI DR	\$17,500.00
-------------------------------	--------------------	--------------------

Intersection ID and Street Names:	Type:	Orientation:	
11645 LUCCHESI DR and REDFORD WAY			\$17,500.00
134339	Parallel	NE	\$3,500.00
134340	Parallel	NW	\$7,000.00
134341	Parallel	SW	\$7,000.00

Total Cost for Street:	COLOMBARD WAY	\$17,000.00
-------------------------------	----------------------	--------------------

Intersection ID and Street Names:	Type:	Orientation:	
11647 COLOMBARD WAY and MERLOT WAY			\$17,000.00
31646	Parallel	NW	\$7,000.00
31648	Parallel	SE	\$7,000.00
31647	Parallel	SW	\$3,000.00

Total Cost for Street:	FOSTER WAY	\$21,000.00
-------------------------------	-------------------	--------------------

Intersection ID and Street Names:	Type:	Orientation:	
11650 FOSTER WAY and PACKARD CT			\$21,000.00
15334	Curb Ramp Required	NE	\$7,000.00
15335	Curb Ramp Required	SE	\$7,000.00
15336	Curb Ramp Required	W	\$7,000.00

Total Cost for Street:	CORY CT	\$21,000.00
-------------------------------	----------------	--------------------

Intersection ID and Street Names:	Type:	Orientation:	
11654 CORY CT and DONNIE LYN WAY			\$21,000.00
15603	Curb Ramp Required	N	\$7,000.00
15602	Curb Ramp Required	SE	\$7,000.00
15601	Curb Ramp Required	SW	\$7,000.00

Total Cost for Street:	BEAUREGARD WAY	\$1,500.00
-------------------------------	-----------------------	-------------------

Intersection ID and Street Names:	Type:	Orientation:	
11655 BEAUREGARD WAY and SKYRIDGE DR			\$1,500.00
17828	Parallel	NW	\$500.00
17830	Parallel	SE	\$500.00
17829	Parallel	SW	\$500.00

Total Cost for Street:	WESTPORTER DR	\$28,000.00
-------------------------------	----------------------	--------------------

Intersection ID and Street Names:	Type:	Orientation:	
-----------------------------------	-------	--------------	--

11656	WESTPORTER DR	and	WOODMOSS CT		\$28,000.00
	22249	Parallel		NE	\$7,000.00
	22250	Parallel		NW	\$7,000.00
	22248	Parallel		SE	\$7,000.00
	22247	Parallel		SW	\$7,000.00

Total Cost for Street: GREAT VALLEY DR				\$21,000.00
---	--	--	--	--------------------

Intersection ID and Street Names:	Type:	Orientation:
-----------------------------------	-------	--------------

11657	GREAT VALLEY DR	and	RIDGEPOINT DR		\$21,000.00
	25837	Parallel		NE	\$7,000.00
	25838	Parallel		SE	\$7,000.00
	25839	Parallel		SW	\$7,000.00

Total Cost for Street: CRAFT CT				\$21,000.00
--	--	--	--	--------------------

Intersection ID and Street Names:	Type:	Orientation:
-----------------------------------	-------	--------------

11658	CRAFT CT	and	DART WAY		\$21,000.00
	29592	Curb Ramp Required		E	\$7,000.00
	29591	Curb Ramp Required		N	\$7,000.00
	29590	Curb Ramp Required		W	\$7,000.00

Total Cost for Street: ETHAN WAY				\$7,000.00
---	--	--	--	-------------------

Intersection ID and Street Names:	Type:	Orientation:
-----------------------------------	-------	--------------

11660	ETHAN WAY	and	WATERFORD RD		\$7,000.00
	3789	Curb ramp required		NE	\$7,000.00

Total Cost for Street: BRITTANY PARK DR				\$21,000.00
--	--	--	--	--------------------

Intersection ID and Street Names:	Type:	Orientation:
-----------------------------------	-------	--------------

11661	BRITTANY PARK DR	and	SOMERSHIRE WAY		\$21,000.00
	14980	Perpendicular		NE	\$7,000.00
	14979	Perpendicular		NW	\$7,000.00
	14981	Curb Ramp Required		SE	\$7,000.00

Total Cost for Street: MCCLELLAN DR				\$21,000.00
--	--	--	--	--------------------

Intersection ID and Street Names:	Type:	Orientation:
-----------------------------------	-------	--------------

11662	MCCLELLAN DR	and	POPLAR BLVD		\$21,000.00
	8013	Curb Ramp Required		NE	\$7,000.00
	8011	Curb Ramp Required		NW	\$7,000.00
	8012	Curb Ramp Required		SW	\$7,000.00

Total Cost for Street:	LONGMONT WAY	\$21,000.00
-------------------------------	---------------------	--------------------

Intersection ID and Street Names:	Type:	Orientation:	
11663 LONGMONT WAY and RUTLAND DR			\$21,000.00
3016	Curb Ramp Required	NE	\$7,000.00
3017	Curb Ramp Required	NW	\$7,000.00
3018	Curb Ramp Required	SW	\$7,000.00

Total Cost for Street:	GOSHEN WAY	\$21,000.00
-------------------------------	-------------------	--------------------

Intersection ID and Street Names:	Type:	Orientation:	
11664 GOSHEN WAY and GUSTINE WAY			\$21,000.00
26353	Perpendicular	NE	\$7,000.00
26352	Perpendicular	NW	\$7,000.00
26351	Curb Ramp Required	S	\$7,000.00

Total Cost for Street:	BOLIVAR AVE	\$21,000.00
-------------------------------	--------------------	--------------------

Intersection ID and Street Names:	Type:	Orientation:	
11665 BOLIVAR AVE and STEPHEN DR			\$21,000.00
10775	Curb Ramp Required	NE	\$7,000.00
10776	Curb Ramp Required	NW	\$7,000.00
10777	Curb Ramp Required	SW	\$7,000.00

Total Cost for Street:	W 2ND ST	\$0.00
-------------------------------	-----------------	---------------

Intersection ID and Street Names:	Type:	Orientation:	
11666 W 2ND ST and W U ST			\$0.00
21588	No Sidewalk, Curb Ramp Not Required	NE	\$0.00
21587	No Sidewalk, Curb Ramp Not Required	SE	\$0.00
21586	No Sidewalk, Curb Ramp Not Required	SW	\$0.00

Total Cost for Street:	EMSDALE WAY	\$21,000.00
-------------------------------	--------------------	--------------------

Intersection ID and Street Names:	Type:	Orientation:	
11668 EMSDALE WAY and MALWOOD WAY			\$21,000.00
31617	Curb Ramp Required	NE	\$7,000.00
31618	Perpendicular	SE	\$7,000.00
31619	Perpendicular	SW	\$7,000.00

Total Cost for Street:	REDHEAD WAY	\$28,000.00
-------------------------------	--------------------	--------------------

Intersection ID and Street Names:	Type:	Orientation:	
-----------------------------------	-------	--------------	--

11672 REDHEAD WAY and SPECKLE WAY			\$28,000.00
14470	Perpendicular	NE	\$7,000.00
14471	Perpendicular	NW	\$7,000.00
14469	Perpendicular	SE	\$7,000.00
14472	Perpendicular	SW	\$7,000.00

Total Cost for Street: KAUAI WAY			\$21,000.00
----------------------------------	--	--	-------------

Intersection ID and Street Names:	Type:	Orientation:
-----------------------------------	-------	--------------

11674 KAUAI WAY and OAHU DR			\$21,000.00
11713	Curb Ramp Required	NW	\$7,000.00
11711	Curb Ramp Required	SE	\$7,000.00
11712	Curb Ramp Required	SW	\$7,000.00

Total Cost for Street: 2ND ST			\$17,500.00
-------------------------------	--	--	-------------

Intersection ID and Street Names:	Type:	Orientation:
-----------------------------------	-------	--------------

11675 2ND ST and DOLPHIN WAY			\$17,500.00
23489	Parallel	NE	\$7,000.00
23490	Parallel	NW	\$3,500.00
23491	Parallel	SW	\$7,000.00

Total Cost for Street: BRUHN CT			\$28,000.00
---------------------------------	--	--	-------------

Intersection ID and Street Names:	Type:	Orientation:
-----------------------------------	-------	--------------

11676 BRUHN CT and HANCOCK DR			\$28,000.00
8805	Curb Ramp Required	NE	\$7,000.00
8806	Curb Ramp Required	NW	\$7,000.00
8807	Curb Ramp Required	SE	\$7,000.00
8808	Curb Ramp Required	SW	\$7,000.00

Total Cost for Street: NORRIS AVE			\$14,000.00
-----------------------------------	--	--	-------------

Intersection ID and Street Names:	Type:	Orientation:
-----------------------------------	-------	--------------

11677 NORRIS AVE and RONK WAY			\$14,000.00
17329	Curb Ramp Required	NE	\$7,000.00
15170	Curb Ramp Required	SE	\$7,000.00
17330	No Sidewalk, Curb Ramp Not Required	W	\$0.00

Total Cost for Street: FORSYTHIA WAY			\$21,000.00
--------------------------------------	--	--	-------------

Intersection ID and Street Names:	Type:	Orientation:
-----------------------------------	-------	--------------

11680 FORSYTHIA WAY and TOURMALINE WAY			\$21,000.00
23843	Curb Ramp Required	NE	\$7,000.00

Sacramento County

Access Compliance Survey Report - Curb Ramps

Cost Summary

23841	Parallel	SE	\$7,000.00
23842	Parallel	SW	\$7,000.00

Total Cost for Street: HOWARD AVE

Intersection ID and Street Names: Type: Orientation:

11682 HOWARD AVE and YOSEMITE AVE PARKER AVE ALY

136606 Driveway E

Total Cost for Street: CRENSHAW WAY**\$21,000.00**

Intersection ID and Street Names: Type: Orientation:

11683 CRENSHAW WAY and GULFPORT WAY \$21,000.00

6994 Curb Ramp Required NW \$7,000.00

6992 Curb Ramp Required SE \$7,000.00

6993 Curb Ramp Required SW \$7,000.00

Total Cost for Street: ELKHORN BLVD

Intersection ID and Street Names: Type: Orientation:

11684 ELKHORN BLVD and UNNAMED RD

11242 Driveway S

Total Cost for Street: MACREADY AVE**\$18,500.00**

Intersection ID and Street Names: Type: Orientation:

11685 MACREADY AVE and VON KARMAN ST \$18,500.00

135908 Perpendicular NE \$6,500.00

135907 Perpendicular NW \$6,500.00

135905 Perpendicular SE \$2,500.00

135906 Perpendicular SW \$3,000.00

Total Cost for Street: 48TH ST**\$21,000.00**

Intersection ID and Street Names: Type: Orientation:

11686 48TH ST and YOSEMITE AVE \$21,000.00

133079 Curb Ramp Required NE \$7,000.00

990 Perpendicular SE \$7,000.00

991 Curb Ramp Required SW \$7,000.00

Total Cost for Street: CARPENTER WAY**\$21,000.00**

Intersection ID and Street Names: Type: Orientation:

11687 CARPENTER WAY and RAMSEY DR \$21,000.00

Sacramento County

Access Compliance Survey Report - Curb Ramps

Cost Summary

13034	Curb Ramp Required	NE	\$7,000.00
13033	Curb Ramp Required	NW	\$7,000.00
13035	Curb Ramp Required	SE	\$7,000.00

Total Cost for Street:	EASTMAN CT	\$21,000.00
-------------------------------	-------------------	--------------------

Intersection ID and Street Names:	Type:	Orientation:
-----------------------------------	-------	--------------

11688	EASTMAN CT and SIERRA SUNSET DR		\$21,000.00
30891	Curb Ramp Required	NE	\$7,000.00
30892	Perpendicular	SE	\$7,000.00
30893	Perpendicular	SW	\$7,000.00

Total Cost for Street:	PERRY CREEK CT	\$21,000.00
-------------------------------	-----------------------	--------------------

Intersection ID and Street Names:	Type:	Orientation:
-----------------------------------	-------	--------------

11689	PERRY CREEK CT and REDWATER DR		\$21,000.00
6483	Parallel	NE	\$7,000.00
6484	Parallel	NW	\$7,000.00
6482	Parallel	SE	\$7,000.00

Total Cost for Street:	HEARTLAND DR	\$21,000.00
-------------------------------	---------------------	--------------------

Intersection ID and Street Names:	Type:	Orientation:
-----------------------------------	-------	--------------

11691	HEARTLAND DR and LEGACY CT		\$21,000.00
5330	Curb Ramp Required	NE	\$7,000.00
5329	Parallel	SE	\$7,000.00
5328	Parallel	SW	\$7,000.00

Total Cost for Street:	ELKPOINT CT	\$28,000.00
-------------------------------	--------------------	--------------------

Intersection ID and Street Names:	Type:	Orientation:
-----------------------------------	-------	--------------

11692	ELKPOINT CT and SPENGLER DR		\$28,000.00
31097	Perpendicular	NE	\$7,000.00
31094	Perpendicular	NW	\$7,000.00
31096	Perpendicular	SE	\$7,000.00
31095	Perpendicular	SW	\$7,000.00

Total Cost for Street:	NORTHCREST CIR	\$21,000.00
-------------------------------	-----------------------	--------------------

Intersection ID and Street Names:	Type:	Orientation:
-----------------------------------	-------	--------------

11693	NORTHCREST CIR and SCHUYLER DR		\$21,000.00
25635	Curb Ramp Required	E	\$7,000.00
25633	Curb Ramp Required	NW	\$7,000.00
25634	Curb Ramp Required	SW	\$7,000.00

Total Cost for Street: COMMONWEALTH DR			\$21,000.00
Intersection ID and Street Names:	Type:	Orientation:	
11694 COMMONWEALTH DR and KODIAK WAY			\$21,000.00
12926	Perpendicular	NE	\$7,000.00
12925	Perpendicular	SE	\$7,000.00
12924	Curb Ramp Required	SW	\$7,000.00
Total Cost for Street: FERNWOOD WAY			\$28,000.00
Intersection ID and Street Names:	Type:	Orientation:	
11695 FERNWOOD WAY and SHENANDOAH DR			\$28,000.00
13326	Curb Ramp Required	NE	\$7,000.00
13323	Curb Ramp Required	NW	\$7,000.00
13325	Curb Ramp Required	SE	\$7,000.00
13324	Curb Ramp Required	SW	\$7,000.00
Total Cost for Street: BENEVOLENT WAY			\$21,000.00
Intersection ID and Street Names:	Type:	Orientation:	
11696 BENEVOLENT WAY and PREDIAL WAY			\$21,000.00
14593	Curb Ramp Required	NE	\$7,000.00
14592	Perpendicular	NW	\$7,000.00
14591	Perpendicular	SW	\$7,000.00
Total Cost for Street: MILLDALE CIR			\$21,000.00
Intersection ID and Street Names:	Type:	Orientation:	
11698 MILLDALE CIR and OLD MILL WAY			\$21,000.00
21746	Perpendicular	NE	\$7,000.00
21747	Curb Ramp Required	NW	\$7,000.00
21745	Perpendicular	SE	\$7,000.00
Total Cost for Street: EL CAMINO AVE			
Intersection ID and Street Names:	Type:	Orientation:	
11699 EL CAMINO AVE and WATSON ST EASTERN AVE ALY			
16219	Driveway	SE	
Total Cost for Street: JEANINE DR			\$21,000.00
Intersection ID and Street Names:	Type:	Orientation:	
11700 JEANINE DR and OAKBANK DR			\$21,000.00

Sacramento County

Access Compliance Survey Report - Curb Ramps

Cost Summary

9649	Curb Ramp Required	NE	\$7,000.00
9648	Curb Ramp Required	NW	\$7,000.00
9650	Curb Ramp Required	SSW	\$7,000.00

Total Cost for Street:	DRYDEN CT	\$21,000.00
-------------------------------	------------------	--------------------

Intersection ID and Street Names:		Type:	Orientation:
11703 DRYDEN CT and HOLLOWSTONE WAY			\$21,000.00
14908	Perpendicular	NE	\$7,000.00
14909	Curb Ramp Required	NW	\$7,000.00
14907	Perpendicular	SE	\$7,000.00

Total Cost for Street:	EL ENCINO WAY	\$14,000.00
-------------------------------	----------------------	--------------------

Intersection ID and Street Names:		Type:	Orientation:
11705 EL ENCINO WAY and WATT AVE			\$14,000.00
215	Curb Ramp Required	NE	\$7,000.00
216	Curb Ramp Required	SE	\$7,000.00

Total Cost for Street:	PALM ST	\$0.00
-------------------------------	----------------	---------------

Intersection ID and Street Names:		Type:	Orientation:
11706 PALM ST and UNNAMED RD			\$0.00
24520	No Sidewalk, Curb Ramp Not Required	N	\$0.00

Total Cost for Street:	BABES CT	\$0.00
-------------------------------	-----------------	---------------

Intersection ID and Street Names:		Type:	Orientation:
11707 BABES CT and DRESSAGE WAY			\$0.00
23164	No Sidewalk, Curb Ramp Not Required	NE	\$0.00
23165	No Sidewalk, Curb Ramp Not Required	NW	\$0.00
23163	No Sidewalk, Curb Ramp Not Required	S	\$0.00

Total Cost for Street:	RIDGEPOINT DR	\$21,000.00
-------------------------------	----------------------	--------------------

Intersection ID and Street Names:	Type:	Orientation:	
11709 RIDGEPOINT DR and TULIPTREE WAY		\$21,000.00	
25840	Parallel	NE	\$7,000.00
25841	Parallel	NW	\$7,000.00
25842	Parallel	S	\$7,000.00

Total Cost for Street:	48TH AVE	\$22,500.00
-------------------------------	-----------------	--------------------

Intersection ID and Street Names:	Type:	Orientation:
-----------------------------------	-------	--------------

11710 48TH AVE and MARTIN LUTHER KING JR BLVD \$22,500.00

134955	Parallel	ESE	\$7,000.00
134956	Parallel	NE	\$2,500.00
134957	Parallel	NNE	\$3,500.00
134953	Parallel	NNW	\$3,500.00
134952	Parallel	NW	\$3,500.00
134954	Parallel	SSE	\$2,500.00
135333	No Sidewalk, Curb Ramp Not Required	SW	\$0.00

Total Cost for Street: MYRTLE AVE

Intersection ID and Street Names: Type: Orientation:

11711 MYRTLE AVE and UNNAMED RD

21348	Driveway	S	
-------	----------	---	--

Total Cost for Street: JAY JAY LN

\$0.00

Intersection ID and Street Names: Type: Orientation:

11712 JAY JAY LN and WHITNEY AVE \$0.00

18526	No Sidewalk, Curb Ramp Not Required	NE	\$0.00
18525	No Sidewalk, Curb Ramp Not Required	NW	\$0.00
18527	No Sidewalk, Curb Ramp Not Required	S	\$0.00

Total Cost for Street: GLENDON WAY

\$21,000.00

Intersection ID and Street Names: Type: Orientation:

11713 GLENDON WAY and TORINO WAY \$21,000.00

133503	Parallel	NE	\$7,000.00
133504	Parallel	NW	\$7,000.00
133502	Parallel	SE	\$7,000.00

Total Cost for Street: COUNTRYFIELD DR

\$21,000.00

Intersection ID and Street Names: Type: Orientation:

11715 COUNTRYFIELD DR and DAYA WAY \$21,000.00

30635	Curb Ramp Required	NW	\$7,000.00
30633	Perpendicular	SE	\$7,000.00
30634	Perpendicular	SW	\$7,000.00

Total Cost for Street: HILLGLEN WAY

\$28,000.00

Intersection ID and Street Names: Type: Orientation:

11716 HILLGLEN WAY and OAKLAWN WAY \$28,000.00

25448	Curb Ramp Required	NE	\$7,000.00
-------	--------------------	----	------------

Sacramento County

Access Compliance Survey Report - Curb Ramps

Cost Summary

25449	Curb Ramp Required	NW	\$7,000.00
25446	Curb Ramp Required	SE	\$7,000.00
25447	Curb Ramp Required	SW	\$7,000.00

Total Cost for Street:	TAWNY PORT WAY	\$16,500.00
-------------------------------	-----------------------	--------------------

Intersection ID and Street Names:	Type:	Orientation:	
11717 TAWNY PORT WAY and VINTAGE PORT WAY			\$16,500.00
134860	Parallel	NW	\$2,500.00
134862	Parallel	SE	\$7,000.00
134861	Parallel	SW	\$7,000.00

Total Cost for Street:	CHANTRY CT	\$21,000.00
-------------------------------	-------------------	--------------------

Intersection ID and Street Names:	Type:	Orientation:	
11719 CHANTRY CT and MONTEVINA DR			\$21,000.00
31845	Parallel	N	\$7,000.00
31847	Parallel	SE	\$7,000.00
31846	Parallel	SW	\$7,000.00

Total Cost for Street:	TURBO CT	\$21,000.00
-------------------------------	-----------------	--------------------

Intersection ID and Street Names:	Type:	Orientation:	
11720 TURBO CT and WESTERN PORT WAY			\$21,000.00
30853	Curb Ramp Required	NE	\$7,000.00
30851	Perpendicular	NW	\$7,000.00
30852	Perpendicular	SW	\$7,000.00

Total Cost for Street:	RIO TINTO AVE	\$21,000.00
-------------------------------	----------------------	--------------------

Intersection ID and Street Names:	Type:	Orientation:	
11721 RIO TINTO AVE and TERRA VISTA WAY			\$21,000.00
23323	Curb Ramp Required	E	\$7,000.00
23324	Curb Ramp Required	NW	\$7,000.00
23325	Curb Ramp Required	SW	\$7,000.00

Total Cost for Street:	HELMSDALE DR	\$21,000.00
-------------------------------	---------------------	--------------------

Intersection ID and Street Names:	Type:	Orientation:	
11722 HELMSDALE DR and VINTAGE PARK DR			\$21,000.00
14821	Curb Ramp Required	NW	\$7,000.00
14819	Perpendicular	SE	\$7,000.00
14820	Perpendicular	SW	\$7,000.00

Total Cost for Street: CASTLE WYND DR			\$10,000.00
Intersection ID and Street Names:	Type:	Orientation:	
11723 CASTLE WYND DR and CLYDEBANK WAY			\$10,000.00
6253	Parallel	NE	\$3,000.00
6252	Parallel	NW	\$3,500.00
6254	Parallel	SE	\$3,500.00

Total Cost for Street: DENA WAY			\$21,000.00
Intersection ID and Street Names:	Type:	Orientation:	
11724 DENA WAY and DENA WAY			\$21,000.00
20854	Curb Ramp Required	N	\$7,000.00
20855	Perpendicular	SE	\$7,000.00
20856	Perpendicular	SW	\$7,000.00

Total Cost for Street: DOWITCHER WAY			\$21,000.00
Intersection ID and Street Names:	Type:	Orientation:	
11725 DOWITCHER WAY and WHIMBRELL CT			\$21,000.00
6311	Curb Ramp Required	NE	\$7,000.00
6309	Parallel	NW	\$7,000.00
6310	Parallel	SW	\$7,000.00

Total Cost for Street: CONNECTICUT DR			\$21,000.00
Intersection ID and Street Names:	Type:	Orientation:	
11727 CONNECTICUT DR and UNNAMED ALY			\$21,000.00
15751	Curb Ramp Required	E	\$7,000.00
15750	Curb Ramp Required	NW	\$7,000.00
15749	Curb Ramp Required	SW	\$7,000.00

Total Cost for Street: CHABOLYN WAY			\$21,000.00
Intersection ID and Street Names:	Type:	Orientation:	
11728 CHABOLYN WAY and OAK POINT WAY			\$21,000.00
11874	Curb Ramp Required	NE	\$7,000.00
11875	Perpendicular	NW	\$7,000.00
11876	Perpendicular	SW	\$7,000.00

Total Cost for Street: ANGEL WAY			\$21,000.00
Intersection ID and Street Names:	Type:	Orientation:	

11729	ANGEL WAY	and	BEAMER WAY		\$21,000.00
	133905		Curb Ramp Required	NE	\$7,000.00
	133906		Parallel	NW	\$7,000.00
	133907		Parallel	SW	\$7,000.00

Total Cost for Street: DUNNBURY WAY					\$21,000.00
-------------------------------------	--	--	--	--	-------------

Intersection ID and Street Names:	Type:	Orientation:
-----------------------------------	-------	--------------

11730	DUNNBURY WAY	and	HOLWORTHY WAY		\$21,000.00
	11387		Perpendicular	NE	\$7,000.00
	11386		Perpendicular	SE	\$7,000.00
	11388		Curb Ramp Required	SW	\$7,000.00

Total Cost for Street: DON JULIO BLVD					\$21,000.00
---------------------------------------	--	--	--	--	-------------

Intersection ID and Street Names:	Type:	Orientation:
-----------------------------------	-------	--------------

11732	DON JULIO BLVD	and	SCOTIA WAY		\$21,000.00
	10904		Parallel	NW	\$7,000.00
	10906		Parallel	SE	\$7,000.00
	10905		Parallel	SW	\$7,000.00

Total Cost for Street: BARRETT RD					\$0.00
-----------------------------------	--	--	--	--	--------

Intersection ID and Street Names:	Type:	Orientation:
-----------------------------------	-------	--------------

11733	BARRETT RD	and	LINCOLN AVE		\$0.00
	1208		No Sidewalk, Curb Ramp Not Required	NE	\$0.00
	1207		No Sidewalk, Curb Ramp Not Required	NW	\$0.00
	1206		Driveway	SW	

Total Cost for Street: CHAMONIX CT					\$21,000.00
------------------------------------	--	--	--	--	-------------

Intersection ID and Street Names:	Type:	Orientation:
-----------------------------------	-------	--------------

11734	CHAMONIX CT	and	CHAMONIX WAY		\$21,000.00
	6726		Parallel	NE	\$7,000.00
	6728		Parallel	SE	\$7,000.00
	6727		Parallel	SW	\$7,000.00

Total Cost for Street: BAYWOOD OAKS WAY					\$21,000.00
---	--	--	--	--	-------------

Intersection ID and Street Names:	Type:	Orientation:
-----------------------------------	-------	--------------

11735	BAYWOOD OAKS WAY	and	BIRCHDALE WAY		\$21,000.00
	20237		Parallel	NE	\$7,000.00
	20238		Parallel	SE	\$7,000.00
	20239		Parallel	SW	\$7,000.00

Total Cost for Street: FAZIO DR			\$17,500.00
Intersection ID and Street Names:	Type:	Orientation:	
11736 FAZIO DR and WILDHAWK WEST DR			\$17,500.00
34452	Parallel	NW	\$3,500.00
34451	Parallel	SE	\$7,000.00
34450	Parallel	SW	\$7,000.00

Total Cost for Street: FULTON AVE			\$1,000.00
Intersection ID and Street Names:	Type:	Orientation:	
11737 FULTON AVE and MEMORY LN			\$1,000.00
2841	No Sidewalk, Curb Ramp Not Required	NW	\$0.00
2843	Parallel	SE	\$500.00
2842	Parallel	SW	\$500.00

Total Cost for Street: FULTON AVE			\$7,500.00
Intersection ID and Street Names:	Type:	Orientation:	
11738 FULTON AVE and HERNANDO RD			\$7,500.00
1749	Parallel	NE	\$500.00
1751	Parallel	NW	\$3,500.00
1750	Parallel	SW	\$3,500.00

Total Cost for Street: DON JULIO BLVD			\$23,750.00
Intersection ID and Street Names:	Type:	Orientation:	
11740 DON JULIO BLVD and LORAC VISTA DR			\$23,750.00
5257	Parallel	NE	\$7,000.00
5260	Perpendicular	NW	\$6,500.00
5258	Parallel	SE	\$7,000.00
5259	Perpendicular	SW	\$3,250.00

Total Cost for Street: MARCONI AVE			
Intersection ID and Street Names:	Type:	Orientation:	
11742 MARCONI AVE and WESTWOOD LN			
133633	Driveway	S	

Total Cost for Street: HOWARD AVE			
Intersection ID and Street Names:	Type:	Orientation:	
11743 HOWARD AVE and YOSEMITE AVE			

136604	Driveway	N	
Total Cost for Street: KIEFER BLVD			
Intersection ID and Street Names:	Type:	Orientation:	
11744 KIEFER BLVD and UNNAMED RD			
22267	Driveway	N	
22266	Driveway	S	
Total Cost for Street: MEADER AVE \$10,000.00			
Intersection ID and Street Names:	Type:	Orientation:	
11747 MEADER AVE and STOCKTON BLVD			\$10,000.00
10598	No Sidewalk, Curb Ramp Not Required	NW	\$0.00
10597	No Sidewalk, Curb Ramp Not Required	SE	\$0.00
10599	Parallel	SSW	\$7,000.00
10600	Parallel	WSW	\$3,000.00
Total Cost for Street: ASHGROVE WAY \$21,000.00			
Intersection ID and Street Names:	Type:	Orientation:	
11748 ASHGROVE WAY and LILIBET AVE			\$21,000.00
22412	Curb Ramp Required	NE	\$7,000.00
22413	Perpendicular	SE	\$7,000.00
22414	Perpendicular	SW	\$7,000.00
Total Cost for Street: FERNANDO WAY \$21,000.00			
Intersection ID and Street Names:	Type:	Orientation:	
11749 FERNANDO WAY and MIGUEL WAY			\$21,000.00
21509	Curb Ramp Required	NE	\$7,000.00
21508	Curb Ramp Required	NW	\$7,000.00
21507	Curb Ramp Required	SW	\$7,000.00
Total Cost for Street: ARBROATH WAY \$21,000.00			
Intersection ID and Street Names:	Type:	Orientation:	
11754 ARBROATH WAY and ROCKBURY WAY			\$21,000.00
6355	Perpendicular	NW	\$7,000.00
6357	Curb Ramp Required	SE	\$7,000.00
6356	Perpendicular	SW	\$7,000.00

Total Cost for Street: MCNIE AVE			\$7,000.00
Intersection ID and Street Names:	Type:	Orientation:	
11756 MCNIE AVE and PRITCHARD RD			\$7,000.00
133277	Perpendicular	NE	\$7,000.00
133278	No Sidewalk, Curb Ramp Not Required	SE	\$0.00
133279	No Sidewalk, Curb Ramp Not Required	SW	\$0.00

Total Cost for Street: POLK ST			
Intersection ID and Street Names:	Type:	Orientation:	
11757 POLK ST and UNNAMED RD			
7696	Driveway	E	

Total Cost for Street: MOJAVE DR			\$14,000.00
Intersection ID and Street Names:	Type:	Orientation:	
11758 MOJAVE DR and ROSEWOOD DR			\$14,000.00
9350	Parallel	NE	\$3,500.00
9349	Parallel	NW	\$3,500.00
9351	Curb Ramp Required	SE	\$7,000.00

Total Cost for Street: JUDETTE AVE			\$0.00
Intersection ID and Street Names:	Type:	Orientation:	
11759 JUDETTE AVE and TOMMY CIR			\$0.00
11478	No Sidewalk, Curb Ramp Not Required	NE	\$0.00
11476	No Sidewalk, Curb Ramp Not Required	NW	\$0.00
11477	No Sidewalk, Curb Ramp Not Required	SW	\$0.00

Total Cost for Street: PORTRAIT WAY			\$21,000.00
Intersection ID and Street Names:	Type:	Orientation:	
11760 PORTRAIT WAY and QUESADA WAY			\$21,000.00
7520	Perpendicular	NE	\$7,000.00
7521	Curb Ramp Required	NW	\$7,000.00
7519	Perpendicular	SE	\$7,000.00

Total Cost for Street: FLORIN RD			\$1,500.00
Intersection ID and Street Names:	Type:	Orientation:	
11761 FLORIN RD and FRANUSICH AVE			\$1,500.00
26331	Parallel	NE	\$500.00

Sacramento County

Access Compliance Survey Report - Curb Ramps

Cost Summary

26330	Parallel	NW	\$500.00
26332	Parallel	SW	\$500.00
Total Cost for Street: FROST WAY			\$21,000.00
Intersection ID and Street Names: Type: Orientation:			
11762 FROST WAY and SAMANTHA WAY			\$21,000.00
26149	Curb Ramp Required	N	\$7,000.00
26150	Curb Ramp Required	SE	\$7,000.00
26151	Curb Ramp Required	SW	\$7,000.00
Total Cost for Street: LOCUST AVE			\$21,000.00
Intersection ID and Street Names: Type: Orientation:			
11764 LOCUST AVE and SCRANTON CIR			\$21,000.00
20631	Curb Ramp Required	N	\$7,000.00
20630	Perpendicular	SE	\$7,000.00
20629	Perpendicular	SW	\$7,000.00
Total Cost for Street: ROCKBURY WAY			\$21,000.00
Intersection ID and Street Names: Type: Orientation:			
11766 ROCKBURY WAY and ROCKBURY WAY			\$21,000.00
6358	Perpendicular	NE	\$7,000.00
6359	Perpendicular	SE	\$7,000.00
6360	Curb Ramp Required	SW	\$7,000.00
Total Cost for Street: GOLD POINT WAY			\$21,000.00
Intersection ID and Street Names: Type: Orientation:			
11767 GOLD POINT WAY and SALINA WAY			\$21,000.00
7339	Curb Ramp Required	NW	\$7,000.00
7337	Perpendicular	SE	\$7,000.00
7338	Perpendicular	SW	\$7,000.00
Total Cost for Street: MADORA WAY			\$1,500.00
Intersection ID and Street Names: Type: Orientation:			
11768 MADORA WAY and TWIN ACRE WAY			\$1,500.00
26158	Parallel	NW	\$500.00
26160	Parallel	SE	\$500.00
26159	Parallel	SW	\$500.00

Total Cost for Street: JAN DR			\$21,000.00
Intersection ID and Street Names:	Type:	Orientation:	
11769 JAN DR and OTIS CT			\$21,000.00
4591	Curb Ramp Required	NE	\$7,000.00
4592	Curb Ramp Required	NW	\$7,000.00
4593	Curb Ramp Required	SW	\$7,000.00
Total Cost for Street: PRESIDENT AVE			\$21,000.00
Intersection ID and Street Names:	Type:	Orientation:	
11770 PRESIDENT AVE and SENATE AVE			\$21,000.00
7806	Perpendicular	NE	\$7,000.00
7807	Perpendicular	NW	\$7,000.00
7808	Curb Ramp Required	SE	\$7,000.00
Total Cost for Street: ARDITH DR			\$21,000.00
Intersection ID and Street Names:	Type:	Orientation:	
11771 ARDITH DR and CHAMBORD CT			\$21,000.00
32125	Parallel	NE	\$7,000.00
32123	Parallel	NW	\$7,000.00
32124	Parallel	SW	\$7,000.00
Total Cost for Street: MODOC WAY			\$21,000.00
Intersection ID and Street Names:	Type:	Orientation:	
11772 MODOC WAY and PIONEER WAY			\$21,000.00
13317	Curb Ramp Required	NW	\$7,000.00
13315	Parallel	SE	\$7,000.00
13316	Parallel	SW	\$7,000.00
Total Cost for Street: PIEDRA WAY			\$28,000.00
Intersection ID and Street Names:	Type:	Orientation:	
11775 PIEDRA WAY and WALDRON ST			\$28,000.00
17799	Curb Ramp Required	NE	\$7,000.00
17802	Curb Ramp Required	NW	\$7,000.00
17800	Curb Ramp Required	SE	\$7,000.00
17801	Curb Ramp Required	SW	\$7,000.00

Total Cost for Street: 40TH AVE			\$28,000.00
Intersection ID and Street Names:	Type:	Orientation:	
11776 40TH AVE and 41ST ST			\$28,000.00
2082	Curb Ramp Required	NE	\$7,000.00
2081	Curb Ramp Required	NW	\$7,000.00
2083	Curb Ramp Required	SE	\$7,000.00
2080	Curb Ramp Required	SW	\$7,000.00
Total Cost for Street: CROOKED STICK DR			\$21,000.00
Intersection ID and Street Names:	Type:	Orientation:	
11777 CROOKED STICK DR and PRAIRIE DUNES WAY			\$21,000.00
134548	Parallel	NW	\$7,000.00
134546	Parallel	SE	\$7,000.00
134547	Parallel	SW	\$7,000.00
Total Cost for Street: AUBURN RIDGE CT			\$17,000.00
Intersection ID and Street Names:	Type:	Orientation:	
11779 AUBURN RIDGE CT and TIERRA VISTA WAY			\$17,000.00
18189	Parallel	NE	\$7,000.00
18188	Parallel	NW	\$7,000.00
18187	Parallel	SW	\$3,000.00
Total Cost for Street: ACKERSON WAY			\$17,500.00
Intersection ID and Street Names:	Type:	Orientation:	
11780 ACKERSON WAY and GAIL PEAK CT			\$17,500.00
135087	Parallel	NE	\$7,000.00
135086	Parallel	NW	\$3,500.00
135088	Parallel	SW	\$7,000.00
Total Cost for Street: FULTON AVE			\$4,500.00
Intersection ID and Street Names:	Type:	Orientation:	
11782 FULTON AVE and MATHESON WAY			\$4,500.00
2838	Parallel	ENE	\$500.00
2839	Parallel	NNE	\$500.00
2840	Parallel	NW	\$3,000.00
2837	Parallel	SE	\$500.00

Total Cost for Street: 14TH ST			
Intersection ID and Street Names:	Type:	Orientation:	
11784 14TH ST and ALJAY LN			
24948	Driveway	W	
Total Cost for Street: 22ND AVE \$21,000.00			
Intersection ID and Street Names:	Type:	Orientation:	
11785 22ND AVE and MENDOCINO BLVD			\$21,000.00
746	Parallel	NW	\$7,000.00
133080	Curb Ramp Required	SE	\$7,000.00
745	Perpendicular	SW	\$7,000.00
Total Cost for Street: HYDE WAY \$14,000.00			
Intersection ID and Street Names:	Type:	Orientation:	
11786 HYDE WAY and WATT AVE			\$14,000.00
115	Curb Ramp Required	NW	\$7,000.00
114	Curb Ramp Required	SW	\$7,000.00
Total Cost for Street: SAND BAR CIR \$21,000.00			
Intersection ID and Street Names:	Type:	Orientation:	
11788 SAND BAR CIR and SAND BAR CIR			\$21,000.00
31221	Curb Ramp Required	E	\$7,000.00
1052	Curb Ramp Required	NW	\$7,000.00
1053	Curb Ramp Required	SW	\$7,000.00
Total Cost for Street: MONTCLAIRE ST \$0.00			
Intersection ID and Street Names:	Type:	Orientation:	
11789 MONTCLAIRE ST and WILLIAM WAY			\$0.00
21263	No Sidewalk, Curb Ramp Not Required	NE	\$0.00
21262	No Sidewalk, Curb Ramp Not Required	NW	\$0.00
21264	No Sidewalk, Curb Ramp Not Required	SE	\$0.00
21265	No Sidewalk, Curb Ramp Not Required	SW	\$0.00
Total Cost for Street: MADISON AVE \$14,000.00			
Intersection ID and Street Names:	Type:	Orientation:	
11790 MADISON AVE and WEDGE CIR			\$14,000.00
11892	Perpendicular	SE	\$7,000.00

11891	Perpendicular	SW	\$7,000.00
-------	---------------	----	------------

Total Cost for Street:	ARMSTRONG DR	\$0.00
-------------------------------	---------------------	---------------

Intersection ID and Street Names:	Type:	Orientation:
-----------------------------------	-------	--------------

11791	ARMSTRONG DR and KUBEL CIR	\$0.00
-------	----------------------------	--------

1672	No Sidewalk, Curb Ramp Not Required	NE	\$0.00
------	-------------------------------------	----	--------

1671	No Sidewalk, Curb Ramp Not Required	NW	\$0.00
------	-------------------------------------	----	--------

Total Cost for Street:	HARDWICK WAY	\$21,000.00
-------------------------------	---------------------	--------------------

Intersection ID and Street Names:	Type:	Orientation:
-----------------------------------	-------	--------------

11795	HARDWICK WAY and WHITECLIFF WAY	\$21,000.00
-------	---------------------------------	-------------

10426	Curb Ramp Required	NE	\$7,000.00
-------	--------------------	----	------------

10427	Curb Ramp Required	SE	\$7,000.00
-------	--------------------	----	------------

10425	Curb Ramp Required	SW	\$7,000.00
-------	--------------------	----	------------

Total Cost for Street:	BANNISTER RD	\$21,000.00
-------------------------------	---------------------	--------------------

Intersection ID and Street Names:	Type:	Orientation:
-----------------------------------	-------	--------------

11799	BANNISTER RD and WIDGEON WAY	\$21,000.00
-------	------------------------------	-------------

135667	Parallel	NE	\$7,000.00
--------	----------	----	------------

135668	Parallel	NW	\$7,000.00
--------	----------	----	------------

135669	Parallel	SW	\$7,000.00
--------	----------	----	------------

Total Cost for Street:	LUCCHESI DR	\$21,000.00
-------------------------------	--------------------	--------------------

Intersection ID and Street Names:	Type:	Orientation:
-----------------------------------	-------	--------------

11800	LUCCHESI DR and RENDHAM WAY	\$21,000.00
-------	-----------------------------	-------------

133468	Parallel	ESE	\$7,000.00
--------	----------	-----	------------

133466	Parallel	NE	\$7,000.00
--------	----------	----	------------

133467	Parallel	NW	\$7,000.00
--------	----------	----	------------

Total Cost for Street:	PERCIVAL DR	\$21,000.00
-------------------------------	--------------------	--------------------

Intersection ID and Street Names:	Type:	Orientation:
-----------------------------------	-------	--------------

11801	PERCIVAL DR and THILOW DR	\$21,000.00
-------	---------------------------	-------------

7495	Curb Ramp Required	NE	\$7,000.00
------	--------------------	----	------------

7494	Curb Ramp Required	NW	\$7,000.00
------	--------------------	----	------------

7496	Curb Ramp Required	SE	\$7,000.00
------	--------------------	----	------------

Total Cost for Street:	HAZEL AVE	\$23,750.00
-------------------------------	------------------	--------------------

Intersection ID and Street Names:	Type:	Orientation:
-----------------------------------	-------	--------------

11803	HAZEL AVE	and	HAZEL AVE SB US 50 WB ON	\$23,750.00
	134782	Perpendicular	ENE	\$2,500.00
	134781	Perpendicular	NNE	\$3,250.00
	134780	Perpendicular	NNW	\$2,500.00
	134783	Perpendicular	SE	\$2,500.00
	134778	Perpendicular	SW	\$6,500.00
	134779	Perpendicular	WNW	\$6,500.00

Total Cost for Street:	COOK RIOLO RD	\$21,000.00
-------------------------------	----------------------	--------------------

Intersection ID and Street Names:	Type:	Orientation:
-----------------------------------	-------	--------------

11804	COOK RIOLO RD	and	MABLE ROSE WAY	\$21,000.00
	5379	Parallel	NE	\$7,000.00
	5380	Parallel	SE	\$7,000.00
	5381	Curb Ramp Required	SW	\$7,000.00

Total Cost for Street:	IRISH GOLD WAY	\$21,000.00
-------------------------------	-----------------------	--------------------

Intersection ID and Street Names:	Type:	Orientation:
-----------------------------------	-------	--------------

11805	IRISH GOLD WAY	and	SUNFIRE WAY	\$21,000.00
	22476	Parallel	NE	\$7,000.00
	22474	Parallel	NW	\$7,000.00
	22475	Parallel	S	\$7,000.00

Total Cost for Street:	10TH ST	\$0.00
-------------------------------	----------------	---------------

Intersection ID and Street Names:	Type:	Orientation:
-----------------------------------	-------	--------------

11806	10TH ST	and	U ST	\$0.00
	21741	No Sidewalk, Curb Ramp Not Required	NE	\$0.00
	21740	No Sidewalk, Curb Ramp Not Required	SE	\$0.00
	21739	No Sidewalk, Curb Ramp Not Required	SW	\$0.00

Total Cost for Street:	MISTY OAK WAY	\$21,000.00
-------------------------------	----------------------	--------------------

Intersection ID and Street Names:	Type:	Orientation:
-----------------------------------	-------	--------------

11807	MISTY OAK WAY	and	OAK FLAT WAY	\$21,000.00
	5616	Curb Ramp Required	NE	\$7,000.00
	5615	Perpendicular	NW	\$7,000.00
	5614	Perpendicular	SW	\$7,000.00

Total Cost for Street:	FILBERT AVE	\$14,000.00
-------------------------------	--------------------	--------------------

Intersection ID and Street Names:	Type:	Orientation:
-----------------------------------	-------	--------------

11808	FILBERT AVE	and	WESTERIA WAY	\$14,000.00
--------------	--------------------	-----	---------------------	--------------------

Sacramento County

Access Compliance Survey Report - Curb Ramps

Cost Summary

17897	Perpendicular	NW	\$7,000.00
17895	No Sidewalk, Curb Ramp Not Required	SE	\$0.00
17896	Perpendicular	SW	\$7,000.00

Total Cost for Street:	BELLINGRATH DR	\$0.00
-------------------------------	-----------------------	---------------

Intersection ID and Street Names:	Type:	Orientation:
-----------------------------------	-------	--------------

11809 BELLINGRATH DR and DERRINGER CT				\$0.00
21379	No Sidewalk, Curb Ramp Not Required	NE		\$0.00
21381	No Sidewalk, Curb Ramp Not Required	NW		\$0.00
21380	No Sidewalk, Curb Ramp Not Required	SE		\$0.00

Total Cost for Street:	DEL CIELO WAY	\$21,000.00
-------------------------------	----------------------	--------------------

Intersection ID and Street Names:	Type:	Orientation:
-----------------------------------	-------	--------------

11810 DEL CIELO WAY and DEL HABRA WAY				\$21,000.00
4972	Curb Ramp Required	NE		\$7,000.00
4971	Curb Ramp Required	NW		\$7,000.00
4970	Curb Ramp Required	SW		\$7,000.00

Total Cost for Street:	LINCOLN AVE	\$0.00
-------------------------------	--------------------	---------------

Intersection ID and Street Names:	Type:	Orientation:
-----------------------------------	-------	--------------

11811 LINCOLN AVE and MILES LN				\$0.00
1210	No Sidewalk, Curb Ramp Not Required	SE		\$0.00
1209	No Sidewalk, Curb Ramp Not Required	SW		\$0.00

Total Cost for Street:	ASHBOURNE DR	\$0.00
-------------------------------	---------------------	---------------

Intersection ID and Street Names:	Type:	Orientation:
-----------------------------------	-------	--------------

11812 ASHBOURNE DR and BONITA DR				\$0.00
3504	No Sidewalk, Curb Ramp Not Required	NE		\$0.00
3503	No Sidewalk, Curb Ramp Not Required	NW		\$0.00
3502	No Sidewalk, Curb Ramp Not Required	SW		\$0.00

Total Cost for Street:	42ND ST	\$21,000.00
-------------------------------	----------------	--------------------

Intersection ID and Street Names:	Type:	Orientation:
-----------------------------------	-------	--------------

11813	42ND ST and APOSTOLO CIR		\$21,000.00
650	Curb Ramp Required	NW	\$7,000.00
132940	Curb Ramp Required	SE	\$7,000.00
651	Curb Ramp Required	SW	\$7,000.00

Total Cost for Street: CHERRY BROOK DR			\$28,000.00
Intersection ID and Street Names:	Type:	Orientation:	
11814 CHERRY BROOK DR and ELVERTA RD			\$28,000.00
135775	Perpendicular	NE	\$7,000.00
135774	Perpendicular	NW	\$7,000.00
136885	Perpendicular	SE	\$7,000.00
136884	Perpendicular	SW	\$7,000.00
Total Cost for Street: BIRCHGROVE WAY			\$21,000.00
Intersection ID and Street Names:	Type:	Orientation:	
11815 BIRCHGROVE WAY and ELMGROVE CT			\$21,000.00
22423	Perpendicular	NE	\$7,000.00
22422	Perpendicular	SE	\$7,000.00
22421	Curb Ramp Required	SW	\$7,000.00
Total Cost for Street: BATTLEWOOD WAY			\$21,000.00
Intersection ID and Street Names:	Type:	Orientation:	
11817 BATTLEWOOD WAY and BRICKWELL WAY			\$21,000.00
457	Curb Ramp Required	NW	\$7,000.00
133081	Curb Ramp Required	SE	\$7,000.00
458	Curb Ramp Required	SW	\$7,000.00
Total Cost for Street: CALIFORNIA AVE			\$7,000.00
Intersection ID and Street Names:	Type:	Orientation:	
11818 CALIFORNIA AVE and GLADEMONT CT			\$7,000.00
8270	No Sidewalk, Curb Ramp Not Required	NE	\$0.00
8269	No Sidewalk, Curb Ramp Not Required	SE	\$0.00
8268	Curb Ramp Required	SW	\$7,000.00
Total Cost for Street: COG HILL WAY			\$21,000.00
Intersection ID and Street Names:	Type:	Orientation:	
11819 COG HILL WAY and QUAKER RIDGE WAY			\$21,000.00
34429	Parallel	NE	\$7,000.00
34430	Parallel	NW	\$7,000.00
34431	Parallel	SE	\$7,000.00

Total Cost for Street: APARTMENT LN			
Intersection ID and Street Names:	Type:	Orientation:	
11820 APARTMENT LN and WYDA WAY			
1420	Driveway	N	
Total Cost for Street: FULTON AVE \$1,000.00			
Intersection ID and Street Names:	Type:	Orientation:	
11821 FULTON AVE and LOMA VISTA DR			\$1,000.00
1747	Parallel	NE	\$500.00
1748	Parallel	SE	\$500.00
Total Cost for Street: DONERAIL DR \$21,000.00			
Intersection ID and Street Names:	Type:	Orientation:	
11822 DONERAIL DR and DONERAIL DR			\$21,000.00
10263	Curb Ramp Required	NW	\$7,000.00
10262	Curb Ramp Required	SE	\$7,000.00
10261	Curb Ramp Required	SW	\$7,000.00
Total Cost for Street: HICKORY AVE \$7,000.00			
Intersection ID and Street Names:	Type:	Orientation:	
11824 HICKORY AVE and UNNAMED RD			\$7,000.00
22126	No Sidewalk, Curb Ramp Not Required	NE	\$0.00
22125	No Sidewalk, Curb Ramp Not Required	NW	\$0.00
22124	Curb Ramp Required	SW	\$7,000.00
Total Cost for Street: FIRESTONE WAY \$28,000.00			
Intersection ID and Street Names:	Type:	Orientation:	
11826 FIRESTONE WAY and POKER LN			\$28,000.00
5100	Parallel	NE	\$7,000.00
5101	Parallel	NW	\$7,000.00
5099	Parallel	SE	\$7,000.00
5102	Parallel	SW	\$7,000.00
Total Cost for Street: MCNEELY WAY \$28,000.00			
Intersection ID and Street Names:	Type:	Orientation:	
11827 MCNEELY WAY and ORO WAY			\$28,000.00
17777	Perpendicular	NE	\$7,000.00

Sacramento County

Access Compliance Survey Report - Curb Ramps

Cost Summary

17780	Perpendicular	NW	\$7,000.00
17778	Perpendicular	SE	\$7,000.00
17779	Perpendicular	SW	\$7,000.00

Total Cost for Street:	PECAN AVE	\$1,500.00
-------------------------------	------------------	-------------------

Intersection ID and Street Names:	Type:	Orientation:	
11828	PECAN AVE and TERRAMORE DR		\$1,500.00
17764	Parallel	NE	\$500.00
17763	Parallel	NW	\$500.00
17765	Parallel	SE	\$500.00

Total Cost for Street:	BRYCEWOOD WAY	\$18,000.00
-------------------------------	----------------------	--------------------

Intersection ID and Street Names:	Type:	Orientation:	
11829	BRYCEWOOD WAY and GREENOCK WAY		\$18,000.00
5350	Parallel	NE	\$8,000.00
5351	Parallel	SE	\$7,000.00
5349	Parallel	SW	\$3,000.00

Total Cost for Street:	DESERET AVE	\$21,000.00
-------------------------------	--------------------	--------------------

Intersection ID and Street Names:	Type:	Orientation:	
11830	DESERET AVE and VINECREST DR		\$21,000.00
11545	Perpendicular	NE	\$7,000.00
11546	Perpendicular	NW	\$7,000.00
11547	Curb Ramp Required	SW	\$7,000.00

Total Cost for Street:	TOWN CIR	\$0.00
-------------------------------	-----------------	---------------

Intersection ID and Street Names:	Type:	Orientation:	
11831	TOWN CIR and WRIGHT ST		\$0.00
19245	No Sidewalk, Curb Ramp Not Required	NE	\$0.00
19244	No Sidewalk, Curb Ramp Not Required	SE	\$0.00
19243	No Sidewalk, Curb Ramp Not Required	SW	\$0.00

Total Cost for Street:	CHEVERNY WAY	\$8,000.00
-------------------------------	---------------------	-------------------

Intersection ID and Street Names:	Type:	Orientation:	
11832	CHEVERNY WAY and HANFIELD DR		\$8,000.00
134895	Parallel	NE	\$7,000.00
134896	Parallel	NW	\$500.00
134897	Parallel	SW	\$500.00

Total Cost for Street: DUDLEY BLVD				\$7,000.00
Intersection ID and Street Names:		Type:	Orientation:	
11835 DUDLEY BLVD and UNNAMED RD				\$7,000.00
30543	Curb Ramp Required	E	\$7,000.00	
24473	No Sidewalk, Curb Ramp Not Required	NW	\$0.00	
24474	No Sidewalk, Curb Ramp Not Required	SW	\$0.00	
Total Cost for Street: GIANT PANDA DR				\$21,000.00
Intersection ID and Street Names:		Type:	Orientation:	
11836 GIANT PANDA DR and MARSANNAY WAY				\$21,000.00
21802	Parallel	NW	\$7,000.00	
21800	Parallel	SE	\$7,000.00	
21801	Parallel	SW	\$7,000.00	
Total Cost for Street: CALVERT AVE				\$0.00
Intersection ID and Street Names:		Type:	Orientation:	
11838 CALVERT AVE and WOODWARD WAY				\$0.00
18961	No Sidewalk, Curb Ramp Not Required	NE	\$0.00	
18962	No Sidewalk, Curb Ramp Not Required	SE	\$0.00	
18963	No Sidewalk, Curb Ramp Not Required	SW	\$0.00	
Total Cost for Street: BRAEMORE DR				\$28,000.00
Intersection ID and Street Names:		Type:	Orientation:	
11841 BRAEMORE DR and HEALY CT				\$28,000.00
14791	Perpendicular	NE	\$7,000.00	
14790	Perpendicular	NW	\$7,000.00	
14792	Perpendicular	SE	\$7,000.00	
14793	Perpendicular	SW	\$7,000.00	
Total Cost for Street: BRADSHAW RD				\$48,000.00
Intersection ID and Street Names:		Type:	Orientation:	
11842 BRADSHAW RD and FOLSOM BLVD				\$48,000.00
28685	Parallel	ENE	\$7,000.00	
28684	Island-Cut Through	NNE	\$10,000.00	
28682	Parallel	NNW	\$7,000.00	
28688	Island-Cut Through	SSW	\$10,000.00	
28683	Parallel	WNW	\$7,000.00	
28689	Blended Transition	WSW	\$7,000.00	

Total Cost for Street: FULTON AVE			\$14,000.00
Intersection ID and Street Names:	Type:	Orientation:	
11843 FULTON AVE and POPE AVE			\$14,000.00
19463	Parallel	NE	\$3,500.00
19465	Parallel	NW	\$7,000.00
19464	Parallel	SE	\$3,500.00
Total Cost for Street: HIDALGO WAY			\$21,000.00
Intersection ID and Street Names:	Type:	Orientation:	
11844 HIDALGO WAY and RIO VERDE WAY			\$21,000.00
9483	Curb Ramp Required	NE	\$7,000.00
9482	Curb Ramp Required	NW	\$7,000.00
9481	Curb Ramp Required	SW	\$7,000.00
Total Cost for Street: FEATHER RIVER WAY			\$21,000.00
Intersection ID and Street Names:	Type:	Orientation:	
11845 FEATHER RIVER WAY and SQUAW VALLEY WAY			\$21,000.00
7061	Curb Ramp Required	NE	\$7,000.00
7062	Curb Ramp Required	SE	\$7,000.00
7063	Curb Ramp Required	SW	\$7,000.00
Total Cost for Street: BAIRNSDALE WAY			\$21,000.00
Intersection ID and Street Names:	Type:	Orientation:	
11847 BAIRNSDALE WAY and EBE ST			\$21,000.00
134330	Perpendicular	NE	\$7,000.00
134332	Perpendicular	NW	\$7,000.00
134331	Curb Ramp Required	SE	\$7,000.00
Total Cost for Street: 34TH AVE			\$28,000.00
Intersection ID and Street Names:	Type:	Orientation:	
11848 34TH AVE and 42ND ST			\$28,000.00
2153	Curb Ramp Required	NE	\$7,000.00
2152	Curb Ramp Required	NW	\$7,000.00
2154	Curb Ramp Required	SE	\$7,000.00
2151	Curb Ramp Required	SW	\$7,000.00

Total Cost for Street: LINCOLN AVE				\$14,000.00
Intersection ID and Street Names:		Type:	Orientation:	
11849 LINCOLN AVE and LINCOLN CREEK CIR				\$14,000.00
1233	Parallel	SE		\$7,000.00
1232	Parallel	SW		\$7,000.00
Total Cost for Street: 9TH AVE				\$14,000.00
Intersection ID and Street Names:		Type:	Orientation:	
11850 9TH AVE and OAK LN				\$14,000.00
23603	No Sidewalk, Curb Ramp Not Required	NE		\$0.00
23602	Perpendicular	NW		\$7,000.00
23604	Curb Ramp Required	SE		\$7,000.00
Total Cost for Street: BRIARBROOK CIR				\$21,000.00
Intersection ID and Street Names:		Type:	Orientation:	
11851 BRIARBROOK CIR and BRIARBROOK CIR				\$21,000.00
135974	Perpendicular	NW		\$7,000.00
135973	Curb Ramp Required	SE		\$7,000.00
135972	Perpendicular	SW		\$7,000.00
Total Cost for Street: COTTONWOOD LN				
Intersection ID and Street Names:		Type:	Orientation:	
11852 COTTONWOOD LN and UNNAMED RD				
30906	Driveway	W		
Total Cost for Street: BESTER CT				\$21,000.00
Intersection ID and Street Names:		Type:	Orientation:	
11854 BESTER CT and BESTER WAY				\$21,000.00
34172	Parallel	E		\$7,000.00
34173	Parallel	NW		\$7,000.00
34174	Parallel	SW		\$7,000.00
Total Cost for Street: ARDEN WAY				\$21,000.00
Intersection ID and Street Names:		Type:	Orientation:	
11855 ARDEN WAY and CLINTON RD				\$21,000.00
1800	Parallel	NE		\$7,000.00
1799	Parallel	SE		\$7,000.00

1798	Parallel	SW	\$7,000.00
------	----------	----	------------

Total Cost for Street: ANDREA BLVD**\$28,000.00**

Intersection ID and Street Names:	Type:	Orientation:
-----------------------------------	-------	--------------

11857 ANDREA BLVD and PABLO DR**\$28,000.00**

14398	Perpendicular	NE	\$7,000.00
14397	Perpendicular	NW	\$7,000.00
14399	Perpendicular	SE	\$7,000.00
14396	Perpendicular	SW	\$7,000.00

Total Cost for Street: CHESTNUT AVE**\$14,000.00**

Intersection ID and Street Names:	Type:	Orientation:
-----------------------------------	-------	--------------

11859 CHESTNUT AVE and RENEE ANN ST**\$14,000.00**

31364	Curb Ramp Required	NE	\$7,000.00
31365	Perpendicular	NW	\$7,000.00
31363	No Sidewalk, Curb Ramp Not Required	SW	\$0.00

Total Cost for Street: 32ND ST**\$500.00**

Intersection ID and Street Names:	Type:	Orientation:
-----------------------------------	-------	--------------

11862 32ND ST and I ST**\$500.00**

135043	No Sidewalk, Curb Ramp Not Required	NE	\$0.00
135042	Parallel	NW	\$500.00
135044	No Sidewalk, Curb Ramp Not Required	SE	\$0.00
135045	No Sidewalk, Curb Ramp Not Required	SW	\$0.00

Total Cost for Street: WILLOW GROVE WAY**\$21,000.00**

Intersection ID and Street Names:	Type:	Orientation:
-----------------------------------	-------	--------------

11863 WILLOW GROVE WAY and WILLOW GROVE WAY**\$21,000.00**

30940	Perpendicular	NE	\$7,000.00
30941	Perpendicular	NW	\$7,000.00
30942	Curb Ramp Required	SW	\$7,000.00

Total Cost for Street: ETHAN WAY**\$7,000.00**

Intersection ID and Street Names:	Type:	Orientation:
-----------------------------------	-------	--------------

11864 ETHAN WAY and MIDDLEBERRY RD**\$7,000.00**

3741	Curb ramp required	NE	\$7,000.00
------	--------------------	----	------------

Total Cost for Street: STOLLWOOD DR			\$21,000.00
Intersection ID and Street Names:	Type:	Orientation:	
11866 STOLLWOOD DR and STOLLWOOD DR			\$21,000.00
1328	Parallel	NE	\$7,000.00
1327	Parallel	SE	\$7,000.00
1326	Parallel	SW	\$7,000.00
Total Cost for Street: ELKHORN BLVD			\$14,000.00
Intersection ID and Street Names:	Type:	Orientation:	
11867 ELKHORN BLVD and SCHOFIELD WAY			\$14,000.00
11202	Parallel	NW	\$3,500.00
11200	Parallel	SE	\$7,000.00
11201	Parallel	SW	\$3,500.00
Total Cost for Street: EL CAMINO AVE			\$14,000.00
Intersection ID and Street Names:	Type:	Orientation:	
11868 EL CAMINO AVE and SUNVIEW AVE			\$14,000.00
19371	Curb Ramp Required	NW	\$7,000.00
19373	Curb Ramp Required	SE	\$7,000.00
19372	No Sidewalk, Curb Ramp Not Required	SW	\$0.00
Total Cost for Street: OMEARA DR			\$24,000.00
Intersection ID and Street Names:	Type:	Orientation:	
11871 OMEARA DR and TIGERWOODS DR			\$24,000.00
134621	Parallel	NE	\$7,000.00
134620	Parallel	NW	\$7,000.00
134622	Parallel	SE	\$3,000.00
134619	Parallel	SW	\$7,000.00
Total Cost for Street: CHARCREST CT			\$14,000.00
Intersection ID and Street Names:	Type:	Orientation:	
11872 CHARCREST CT and PENNSYLVANIA AVE			\$14,000.00
8623	Perpendicular	NE	\$7,000.00
8622	Perpendicular	SE	\$7,000.00
8621	No Sidewalk, Curb Ramp Not Required	SW	\$0.00

Total Cost for Street:	LOCUST AVE	\$14,000.00
-------------------------------	-------------------	--------------------

Intersection ID and Street Names:	Type:	Orientation:	
11874 LOCUST AVE and VIRGUSELL CIR			\$14,000.00
20597	No Sidewalk, Curb Ramp Not Required	NE	\$0.00
20596	No Sidewalk, Curb Ramp Not Required	NW	\$0.00
20594	Perpendicular	SE	\$7,000.00
20595	Perpendicular	SW	\$7,000.00

Total Cost for Street:	CADILLAC DR	\$7,500.00
-------------------------------	--------------------	-------------------

Intersection ID and Street Names:	Type:	Orientation:	
11875 CADILLAC DR and HOWE AVE			\$7,500.00
28905	Curb Ramp Required	E	\$7,000.00
28906	Parallel	NW	\$500.00

Total Cost for Street:	EL CAMINO AVE	\$7,000.00
-------------------------------	----------------------	-------------------

Intersection ID and Street Names:	Type:	Orientation:	
11876 EL CAMINO AVE and MORETTI WAY			\$7,000.00
1647	No Sidewalk, Curb Ramp Not Required	NE	\$0.00
1646	No Sidewalk, Curb Ramp Not Required	NW	\$0.00
133180	Curb Ramp Required	SE	\$7,000.00

Total Cost for Street:	N COUNTRY DR	\$35,000.00
-------------------------------	---------------------	--------------------

Intersection ID and Street Names:	Type:	Orientation:	
11877 N COUNTRY DR and RUNNING BEAR WAY			\$35,000.00
13109	Perpendicular	NW	\$7,000.00
13110	Curb Ramp Required	SE	\$14,000.00
13108	Perpendicular	SW	\$14,000.00

Total Cost for Street:	LARIMAR CT	\$21,000.00
-------------------------------	-------------------	--------------------

Intersection ID and Street Names:	Type:	Orientation:	
11878 LARIMAR CT and PALMERSON DR			\$21,000.00
5564	Parallel	NE	\$7,000.00
5563	Parallel	NW	\$7,000.00
5562	Parallel	SE	\$7,000.00

Total Cost for Street:	GOLDEN VISTA WAY	\$21,000.00
-------------------------------	-------------------------	--------------------

Intersection ID and Street Names:	Type:	Orientation:	
-----------------------------------	-------	--------------	--

11879	GOLDEN VISTA WAY	and	HOMELAND CT		\$21,000.00
	5299	Parallel		NE	\$7,000.00
	5298	Parallel		NW	\$7,000.00
	5297	Parallel		SW	\$7,000.00

Total Cost for Street:	ANDRADE WAY	\$11,500.00
-------------------------------	--------------------	--------------------

Intersection ID and Street Names:	Type:	Orientation:
-----------------------------------	-------	--------------

11880	ANDRADE WAY	and	EL CAMINO AVE		\$11,500.00
	133600	Parallel		ESE	\$500.00
	133605	Perpendicular		NE	\$500.00
	133604	Perpendicular		NW	\$6,500.00
	133601	Parallel		SSE	\$500.00
	133602	Parallel		SSW	\$3,000.00
	133603	Parallel		WSW	\$500.00

Total Cost for Street:	CRAIGHURST DR	\$21,000.00
-------------------------------	----------------------	--------------------

Intersection ID and Street Names:	Type:	Orientation:
-----------------------------------	-------	--------------

11883	CRAIGHURST DR	and	GRAYLOCK LN		\$21,000.00
	10716	Curb Ramp Required		NE	\$7,000.00
	10715	Curb Ramp Required		NW	\$7,000.00
	10714	Curb Ramp Required		SW	\$7,000.00

Total Cost for Street:	HICKORY AVE	\$14,000.00
-------------------------------	--------------------	--------------------

Intersection ID and Street Names:	Type:	Orientation:
-----------------------------------	-------	--------------

11885	HICKORY AVE	and	PARDILLO AVE		\$14,000.00
	32836	No Sidewalk, Curb Ramp Not Required		NE	\$0.00
	32835	Perpendicular		NW	\$7,000.00
	32834	Curb Ramp Required		SW	\$7,000.00

Total Cost for Street:	HILLDALE RD	\$0.00
-------------------------------	--------------------	---------------

Intersection ID and Street Names:	Type:	Orientation:
-----------------------------------	-------	--------------

11887	HILLDALE RD	and	MAISON WAY		\$0.00
	1837	No Sidewalk, Curb Ramp Not Required		NE	\$0.00
	1836	No Sidewalk, Curb Ramp Not Required		NW	\$0.00

Total Cost for Street:	FLEDGLING CT	\$21,000.00
-------------------------------	---------------------	--------------------

Intersection ID and Street Names:	Type:	Orientation:
-----------------------------------	-------	--------------

11890	FLEDGLING CT	and	SUNRISE EAST WAY		\$21,000.00
	11941	Perpendicular		NE	\$7,000.00

Sacramento County

Access Compliance Survey Report - Curb Ramps

Cost Summary

11942	Perpendicular	NW	\$7,000.00
11940	Curb Ramp Required	SE	\$7,000.00
Total Cost for Street: BELL ST			
Intersection ID and Street Names: Type: Orientation:			
11892 BELL ST and EDEN ROC LN			
1776	Driveway	W	
Total Cost for Street: EDISON AVE			
Intersection ID and Street Names: Type: Orientation:			
11894 EDISON AVE and MIRA VISTA ST			\$21,000.00
17356	Curb Ramp Required	N	\$7,000.00
15082	Curb Ramp Required	SE	\$7,000.00
17355	Curb Ramp Required	SW	\$7,000.00
Total Cost for Street: BARKLEY WAY			
Intersection ID and Street Names: Type: Orientation:			
11895 BARKLEY WAY and CHANDLER DR			\$4,500.00
9171	Parallel	NW	\$500.00
9174	Parallel	SE	\$3,500.00
9172	Parallel	SW	\$500.00
Total Cost for Street: S PARK DR			
Intersection ID and Street Names: Type: Orientation:			
11896 S PARK DR and WRENDALE WAY			\$0.00
16384	No Sidewalk, Curb Ramp Not Required	NE	\$0.00
16385	No Sidewalk, Curb Ramp Not Required	NW	\$0.00
16383	No Sidewalk, Curb Ramp Not Required	SE	\$0.00
16386	No Sidewalk, Curb Ramp Not Required	SW	\$0.00
Total Cost for Street: ALTAMONT DR			
Intersection ID and Street Names: Type: Orientation:			
11900 ALTAMONT DR and GRANT AVE			\$7,000.00
25709	Curb Ramp Required	N	\$7,000.00
25711	No Sidewalk, Curb Ramp Not Required	SE	\$0.00
25710	No Sidewalk, Curb Ramp Not Required	SW	\$0.00

Total Cost for Street: HALSTED AVE				\$21,000.00
Intersection ID and Street Names:		Type:	Orientation:	
11901 HALSTED AVE and VONDA ST				\$21,000.00
16906	Curb Ramp Required	NE		\$7,000.00
16905	Curb Ramp Required	NW		\$7,000.00
16907	Curb Ramp Required	SE		\$7,000.00
Total Cost for Street: ROSEWOOD DR				\$28,000.00
Intersection ID and Street Names:		Type:	Orientation:	
11902 ROSEWOOD DR and TANGO ST				\$28,000.00
499	Curb Ramp Required	NE		\$7,000.00
502	Curb Ramp Required	NW		\$7,000.00
500	Curb Ramp Required	SE		\$7,000.00
501	Parallel	SW		\$7,000.00
Total Cost for Street: GAY WAY				\$28,000.00
Intersection ID and Street Names:		Type:	Orientation:	
11904 GAY WAY and GEORGIA DR				\$28,000.00
9520	Curb Ramp Required	NE		\$7,000.00
9519	Curb Ramp Required	NW		\$7,000.00
9521	Curb Ramp Required	SE		\$7,000.00
9518	Curb Ramp Required	SW		\$7,000.00
Total Cost for Street: GREENWOOD AVE				\$14,000.00
Intersection ID and Street Names:		Type:	Orientation:	
11905 GREENWOOD AVE and MARCONI AVE				\$14,000.00
136777	No Sidewalk, Curb Ramp Not Required	NE		\$0.00
136778	No Sidewalk, Curb Ramp Not Required	NW		\$0.00
133620	Parallel	SE		\$7,000.00
133619	Parallel	SW		\$7,000.00
Total Cost for Street: EL CAMINO AVE				\$7,500.00
Intersection ID and Street Names:		Type:	Orientation:	
11906 EL CAMINO AVE and ROSLYN WAY				\$7,500.00
16192	Perpendicular	NE		\$500.00
16191	Perpendicular	NW		\$3,000.00
16189	Parallel	SE		\$500.00
16190	Parallel	SW		\$3,500.00

Total Cost for Street: HACKBERRY LN			\$21,000.00
Intersection ID and Street Names:	Type:	Orientation:	
11908 HACKBERRY LN and UNNAMED RD			\$21,000.00
15732	Curb Ramp Required	NE	\$7,000.00
15733	Curb Ramp Required	SE	\$7,000.00
15734	Curb Ramp Required	W	\$7,000.00
Total Cost for Street: MADISON AVE			
Intersection ID and Street Names:	Type:	Orientation:	
11909 MADISON AVE and UNNAMED RD			
7730	Driveway	N	
Total Cost for Street: COLONSAY WAY			\$21,000.00
Intersection ID and Street Names:	Type:	Orientation:	
11911 COLONSAY WAY and DUNCANSBY CT			\$21,000.00
32135	Curb Ramp Required	NE	\$7,000.00
32134	Perpendicular	SE	\$7,000.00
32133	Perpendicular	SW	\$7,000.00
Total Cost for Street: EDENWOOD CT			\$21,000.00
Intersection ID and Street Names:	Type:	Orientation:	
11913 EDENWOOD CT and HALBRITE WAY			\$21,000.00
30730	Curb Ramp Required	NE	\$7,000.00
30729	Perpendicular	SE	\$7,000.00
30728	Perpendicular	SW	\$7,000.00
Total Cost for Street: NORTHAM DR			\$28,000.00
Intersection ID and Street Names:	Type:	Orientation:	
11914 NORTHAM DR and REDWATER DR			\$28,000.00
6578	Parallel	NE	\$7,000.00
6577	Parallel	NW	\$7,000.00
6579	Parallel	SE	\$7,000.00
6576	Parallel	SW	\$7,000.00
Total Cost for Street: GREENLAWN WAY			\$2,000.00
Intersection ID and Street Names:	Type:	Orientation:	
11915 GREENLAWN WAY and HARRISON ST			\$2,000.00

Sacramento County

Access Compliance Survey Report - Curb Ramps

Cost Summary

7802	Parallel	NE	\$500.00
7803	Parallel	NW	\$500.00
7805	Parallel	SE	\$500.00
7804	Parallel	SW	\$500.00

Total Cost for Street: MADISON AVE

\$8,000.00

Intersection ID and Street Names:	Type:	Orientation:	
11916 MADISON AVE and TOOMBS ST			\$8,000.00
4418	Parallel	NE	\$500.00
4417	Parallel	NW	\$500.00
4419	Curb Ramp Required	SE	\$7,000.00

Total Cost for Street: JENNESS WAY

\$21,000.00

Intersection ID and Street Names:	Type:	Orientation:	
11917 JENNESS WAY and TYLER ST			\$21,000.00
7888	Perpendicular	NE	\$7,000.00
7889	Curb Ramp Required	NW	\$7,000.00
7887	Perpendicular	SE	\$7,000.00

Total Cost for Street: EVELYN LN

Intersection ID and Street Names:	Type:	Orientation:	
11918 EVELYN LN and HURLEY WAY			
136906	Driveway	S	

Total Cost for Street: DONOVAN DR

\$0.00

Intersection ID and Street Names:	Type:	Orientation:	
11919 DONOVAN DR and WALNUT AVE			\$0.00
16805	No Sidewalk, Curb Ramp Not Required	NW	\$0.00
16803	No Sidewalk, Curb Ramp Not Required	SE	\$0.00
16804	No Sidewalk, Curb Ramp Not Required	SW	\$0.00

Total Cost for Street: FEATHER CT

\$21,000.00

Intersection ID and Street Names:	Type:	Orientation:	
11920 FEATHER CT and LITTLE ROCK DR			\$21,000.00
12445	Curb Ramp Required	NW	\$7,000.00
12443	Perpendicular	SE	\$7,000.00
12444	Perpendicular	SW	\$7,000.00

Total Cost for Street: ALIX PKWY			\$21,000.00
Intersection ID and Street Names:	Type:	Orientation:	
11921 ALIX PKWY and FOREST PKWY			\$21,000.00
5064	Parallel	NE	\$7,000.00
5063	Parallel	NW	\$7,000.00
5065	Parallel	SW	\$7,000.00

Total Cost for Street: FOSTER WAY			\$21,000.00
Intersection ID and Street Names:	Type:	Orientation:	
11922 FOSTER WAY and ZUBE CT			\$21,000.00
15325	Curb Ramp Required	NE	\$7,000.00
15326	Curb Ramp Required	SE	\$7,000.00
15327	Curb Ramp Required	W	\$7,000.00

Total Cost for Street: ASHTON DR			\$21,000.00
Intersection ID and Street Names:	Type:	Orientation:	
11924 ASHTON DR and GUILDFORD CT			\$21,000.00
16450	Curb Ramp Required	NE	\$7,000.00
16451	Curb Ramp Required	NW	\$7,000.00
16449	Curb Ramp Required	SE	\$7,000.00

Total Cost for Street: KAHN ST			\$21,000.00
Intersection ID and Street Names:	Type:	Orientation:	
11925 KAHN ST and SAINT JAMES DR			\$21,000.00
25481	Curb Ramp Required	NE	\$7,000.00
25482	Curb Ramp Required	NW	\$7,000.00
25483	Curb Ramp Required	S	\$7,000.00

Total Cost for Street: FAIR OAKS BLVD			
Intersection ID and Street Names:	Type:	Orientation:	
11926 FAIR OAKS BLVD and PINE GARDEN LN			
28888	Driveway	N	

Total Cost for Street: 52ND AVE			\$0.00
Intersection ID and Street Names:	Type:	Orientation:	
11927 52ND AVE and CONNECTOR ST			\$0.00
136009	No Sidewalk, Curb Ramp Not Required	NE	\$0.00

136010	No Sidewalk, Curb Ramp Not Required	SE	\$0.00
--------	-------------------------------------	----	--------

Total Cost for Street:	BANNISTER RD	\$0.00
-------------------------------	---------------------	---------------

Intersection ID and Street Names:	Type:	Orientation:
-----------------------------------	-------	--------------

11929	BANNISTER RD	and	CHERYL LN		\$0.00
	8539	No Sidewalk, Curb Ramp Not Required	NW		\$0.00
	8537	No Sidewalk, Curb Ramp Not Required	SE		\$0.00
	8538	No Sidewalk, Curb Ramp Not Required	SW		\$0.00

Total Cost for Street:	IMPERIAL WAY	\$1,500.00
-------------------------------	---------------------	-------------------

Intersection ID and Street Names:	Type:	Orientation:
-----------------------------------	-------	--------------

11930	IMPERIAL WAY	and	MONTAZUMA CIR	\$1,500.00
10668	Parallel		NE	\$500.00
10667	Parallel		SE	\$500.00
10666	Parallel		SW	\$500.00

Total Cost for Street:	WHISPERWILLOW DR	\$21,000.00
-------------------------------	-------------------------	--------------------

Intersection ID and Street Names:	Type:	Orientation:
-----------------------------------	-------	--------------

11931	WHISPERWILLOW DR	and	WILLOWRIVER CT	\$21,000.00
28456	Perpendicular		NE	\$7,000.00
28457	Perpendicular		SE	\$7,000.00
28458	Curb Ramp Required		SW	\$7,000.00

Total Cost for Street:	EL PASEO LN	\$41,000.00
-------------------------------	--------------------	--------------------

Intersection ID and Street Names:	Type:	Orientation:
-----------------------------------	-------	--------------

11932	EL PASEO LN	and	MARCONI AVE	\$41,000.00
19447	Parallel		ENE	\$7,000.00
19448	Perpendicular		NNE	\$7,000.00
19443	Perpendicular		NNW	\$6,500.00
19446	Perpendicular		SE	\$7,000.00
19445	Perpendicular		SW	\$6,500.00
19444	Parallel		WNW	\$7,000.00

Total Cost for Street:	DUDLEY BLVD	\$13,250.00
-------------------------------	--------------------	--------------------

Intersection ID and Street Names:	Type:	Orientation:
-----------------------------------	-------	--------------

11933	DUDLEY BLVD	and	UNNAMED RD	\$13,250.00
32556	Perpendicular		NE	\$3,250.00
32555	Blended Transition		SE	\$3,000.00
133125	Curb Ramp Required		W	\$7,000.00

Total Cost for Street: ARTHUR WAY				\$7,000.00
Intersection ID and Street Names:	Type:	Orientation:		
11934 ARTHUR WAY and MICHELLE DR				\$7,000.00
19234	No Sidewalk, Curb Ramp Not Required	NE		\$0.00
19235	No Sidewalk, Curb Ramp Not Required	NW		\$0.00
19236	Curb Ramp Required	SW		\$7,000.00
Total Cost for Street: CREEK ESTATES WAY				\$28,000.00
Intersection ID and Street Names:	Type:	Orientation:		
11935 CREEK ESTATES WAY and NACONA PL				\$28,000.00
34243	Parallel	NE		\$7,000.00
34244	Parallel	NW		\$7,000.00
34246	Parallel	SE		\$7,000.00
34245	Parallel	SW		\$7,000.00
Total Cost for Street: JEANINE DR				\$21,000.00
Intersection ID and Street Names:	Type:	Orientation:		
11936 JEANINE DR and RUSHMORE DR				\$21,000.00
9653	Curb Ramp Required	NNE		\$7,000.00
9651	Curb Ramp Required	SE		\$7,000.00
9652	Curb Ramp Required	SW		\$7,000.00
Total Cost for Street: FLORAL DR				\$20,000.00
Intersection ID and Street Names:	Type:	Orientation:		
11937 FLORAL DR and LARCHMONT DR				\$20,000.00
11152	Parallel	NE		\$7,000.00
11151	Parallel	NW		\$2,500.00
11149	Parallel	SE		\$3,500.00
11150	Parallel	SW		\$7,000.00
Total Cost for Street: COCOA PALM WAY				\$21,000.00
Intersection ID and Street Names:	Type:	Orientation:		
11938 COCOA PALM WAY and OAHU DR				\$21,000.00
11644	Curb Ramp Required	NE		\$7,000.00
11643	Curb Ramp Required	SE		\$7,000.00
11642	Curb Ramp Required	SW		\$7,000.00

Total Cost for Street: LUNA BAY WAY			\$14,000.00
Intersection ID and Street Names:	Type:	Orientation:	
11939 LUNA BAY WAY and NIGHT SAIL DR			\$14,000.00
134428	Parallel	NW	\$7,000.00
134427	Parallel	SW	\$7,000.00
Total Cost for Street: 40TH ST			\$7,000.00
Intersection ID and Street Names:	Type:	Orientation:	
11940 40TH ST and 44TH AVE			\$7,000.00
2063	Perpendicular	NE	\$7,000.00
Total Cost for Street: BRYDON WAY			\$21,000.00
Intersection ID and Street Names:	Type:	Orientation:	
11941 BRYDON WAY and FREDRIC AVE			\$21,000.00
133082	Curb Ramp Required	NE	\$7,000.00
538	Perpendicular	NW	\$7,000.00
537	Perpendicular	SW	\$7,000.00
Total Cost for Street: ESCALLONIA DR			\$21,000.00
Intersection ID and Street Names:	Type:	Orientation:	
11942 ESCALLONIA DR and OLD RANCH RD			\$21,000.00
18754	Perpendicular	NW	\$7,000.00
18752	Curb Ramp Required	SE	\$7,000.00
18753	Perpendicular	SW	\$7,000.00
Total Cost for Street: SAWTELLE WAY			
Intersection ID and Street Names:	Type:	Orientation:	
11944 SAWTELLE WAY and UNNAMED RD			
7087	Driveway	W	
Total Cost for Street: A PKWY			\$14,000.00
Intersection ID and Street Names:	Type:	Orientation:	
11945 A PKWY and WEST PKWY			\$14,000.00
5050	Parallel	SE	\$7,000.00
5051	Parallel	SW	\$7,000.00

Total Cost for Street: BORICA WAY				\$13,000.00
Intersection ID and Street Names:		Type:	Orientation:	
11946 BORICA WAY and EL CAMINO AVE				\$13,000.00
133609	Perpendicular	NE		\$6,500.00
133610	Perpendicular	NW		\$6,500.00
Total Cost for Street: JAN DR				\$21,000.00
Intersection ID and Street Names:		Type:	Orientation:	
11948 JAN DR and MORAGA DR				\$21,000.00
2916	Curb Ramp Required	NE		\$7,000.00
2915	Curb Ramp Required	NW		\$7,000.00
2917	Curb Ramp Required	SE		\$7,000.00
Total Cost for Street: STOCKTON BLVD				\$3,500.00
Intersection ID and Street Names:		Type:	Orientation:	
11949 STOCKTON BLVD and WALTER AVE				\$3,500.00
10592	No Sidewalk, Curb Ramp Not Required	NE		\$0.00
10591	Parallel	SE		\$3,500.00
30544	No Sidewalk, Curb Ramp Not Required	W		\$0.00
Total Cost for Street: DEDRICK CT				\$21,000.00
Intersection ID and Street Names:		Type:	Orientation:	
11950 DEDRICK CT and LESTERFORD CT				\$21,000.00
12549	Curb Ramp Required	NW		\$7,000.00
12550	Perpendicular	SE		\$7,000.00
12548	Perpendicular	SW		\$7,000.00
Total Cost for Street: LAREDO RD				\$7,000.00
Intersection ID and Street Names:		Type:	Orientation:	
11953 LAREDO RD and TEVIS RD				\$7,000.00
133172	Curb Ramp Required	NW		\$7,000.00
1524	No Sidewalk, Curb Ramp Not Required	SE		\$0.00
1525	No Sidewalk, Curb Ramp Not Required	SW		\$0.00
Total Cost for Street: CONCERT WAY				\$21,000.00
Intersection ID and Street Names:		Type:	Orientation:	
11955 CONCERT WAY and KARM WAY				\$21,000.00

Sacramento County

Access Compliance Survey Report - Curb Ramps

Cost Summary

10285	Perpendicular	NE	\$7,000.00
10284	Perpendicular	NW	\$7,000.00
10283	Curb Ramp Required	WSW	\$7,000.00

Total Cost for Street:	RIMWOOD DR	\$28,000.00
-------------------------------	-------------------	--------------------

Intersection ID and Street Names:	Type:	Orientation:
-----------------------------------	-------	--------------

11957	RIMWOOD DR	and	WILDRIDGE DR		\$28,000.00
	11686		Curb Ramp Required	NE	\$7,000.00
	11685		Curb Ramp Required	NW	\$7,000.00
	11687		Curb Ramp Required	SE	\$7,000.00
	11684		Curb Ramp Required	SW	\$7,000.00

Total Cost for Street:	CASCADE RD	\$0.00
-------------------------------	-------------------	---------------

Intersection ID and Street Names:	Type:	Orientation:
-----------------------------------	-------	--------------

11958	CASCADE RD	and	MARYAL DR		\$0.00
	16085		No Sidewalk, Curb Ramp Not Required	NE	\$0.00
	16084		No Sidewalk, Curb Ramp Not Required	SE	\$0.00
	16086		No Sidewalk, Curb Ramp Not Required	SW	\$0.00

Total Cost for Street:	HILLBRAE DR	\$21,000.00
-------------------------------	--------------------	--------------------

Intersection ID and Street Names:	Type:	Orientation:
-----------------------------------	-------	--------------

11960	HILLBRAE DR and STONEHURST WAY		\$21,000.00
9624	Curb Ramp Required	NE	\$7,000.00
9625	Curb Ramp Required	NW	\$7,000.00
9623	Curb Ramp Required	SE	\$7,000.00

Total Cost for Street:	IRMA WAY	\$21,000.00
-------------------------------	-----------------	--------------------

Intersection ID and Street Names:	Type:	Orientation:
-----------------------------------	-------	--------------

11962	IRMA WAY and WAYLAND AVE			\$21,000.00
	133158	Curb Ramp Required	NE	\$7,000.00
	1453	Curb Ramp Required	NW	\$7,000.00
	1452	Curb Ramp Required	SW	\$7,000.00

Total Cost for Street:	QUAIL PARK WAY	\$21,000.00
-------------------------------	-----------------------	--------------------

Intersection ID and Street Names:	Type:	Orientation:
-----------------------------------	-------	--------------

11963	QUAIL PARK WAY	and	TIMBERLANE PL		\$21,000.00
	20120		Curb Ramp Required	NW	\$7,000.00
	20118		Perpendicular	SE	\$7,000.00
	20119		Perpendicular	SW	\$7,000.00

Total Cost for Street: LOWTHER WAY				\$21,000.00
Intersection ID and Street Names:	Type:	Orientation:		
11964 LOWTHER WAY and PINEFIELD DR				\$21,000.00
23725	Perpendicular	NE		\$7,000.00
23726	Perpendicular	NW		\$7,000.00
23727	Curb Ramp Required	SW		\$7,000.00
Total Cost for Street: OAKHOLLOW DR				\$28,000.00
Intersection ID and Street Names:	Type:	Orientation:		
11966 OAKHOLLOW DR and OGDEN NASH WAY				\$28,000.00
9803	Perpendicular	NE		\$7,000.00
9804	Curb Ramp Required	NW		\$7,000.00
9802	Perpendicular	SE		\$7,000.00
9805	Curb Ramp Required	SW		\$7,000.00
Total Cost for Street: BENEVOLENT WAY				\$21,000.00
Intersection ID and Street Names:	Type:	Orientation:		
11967 BENEVOLENT WAY and PRETENTIOUS WAY				\$21,000.00
14615	Perpendicular	NE		\$7,000.00
14616	Perpendicular	NW		\$7,000.00
14617	Curb Ramp Required	SW		\$7,000.00
Total Cost for Street: BRADSHAW RD				\$11,500.00
Intersection ID and Street Names:	Type:	Orientation:		
11968 BRADSHAW RD and CALVINE RD				\$11,500.00
134804	Parallel	NE		\$2,500.00
134803	Parallel	NNE		\$3,000.00
134802	Parallel	NNW		\$3,500.00
134801	Parallel	NW		\$2,500.00
Total Cost for Street: MULRANY WAY				\$21,000.00
Intersection ID and Street Names:	Type:	Orientation:		
11972 MULRANY WAY and RAMBLETON WAY				\$21,000.00
6175	Perpendicular	NW		\$7,000.00
6177	Curb Ramp Required	SE		\$7,000.00
6176	Perpendicular	SW		\$7,000.00

Total Cost for Street: CARSON WAY				\$0.00
Intersection ID and Street Names:		Type:	Orientation:	
11973 CARSON WAY and SHASTA WAY				\$0.00
4033	No Sidewalk, Curb Ramp Not Required	NE		\$0.00
4032	No Sidewalk, Curb Ramp Not Required	NW		\$0.00
4031	No Sidewalk, Curb Ramp Not Required	SW		\$0.00
Total Cost for Street: AVA WAY				\$21,000.00
Intersection ID and Street Names:		Type:	Orientation:	
11975 AVA WAY and GRANT AVE				\$21,000.00
25713	Perpendicular	NE		\$7,000.00
25712	Perpendicular	NW		\$7,000.00
25714	Curb Ramp Required	S		\$7,000.00
Total Cost for Street: REDWOOD IVY WAY				\$4,500.00
Intersection ID and Street Names:		Type:	Orientation:	
11976 REDWOOD IVY WAY and THIMBLEBERRY DR				\$4,500.00
135266	Blended Transition	NW		\$3,500.00
135265	Parallel	SE		\$500.00
135264	Parallel	SW		\$500.00
Total Cost for Street: BRANSON CT				\$28,000.00
Intersection ID and Street Names:		Type:	Orientation:	
11977 BRANSON CT and ROLLINS WAY				\$28,000.00
6669	Perpendicular	NE		\$7,000.00
6668	Perpendicular	NW		\$7,000.00
6666	Perpendicular	SE		\$7,000.00
6667	Perpendicular	SW		\$7,000.00
Total Cost for Street: BRIDALSMITH DR				\$21,000.00
Intersection ID and Street Names:		Type:	Orientation:	
11979 BRIDALSMITH DR and HOLLOWSTONE WAY				\$21,000.00
14906	Perpendicular	NE		\$7,000.00
14904	Perpendicular	NW		\$7,000.00
14905	Curb Ramp Required	SW		\$7,000.00

Total Cost for Street: BELLINGRATH DR				\$21,000.00
Intersection ID and Street Names:		Type:	Orientation:	
11980 BELLINGRATH DR and EDINBURGH DR				\$21,000.00
21483	Curb Ramp Required	NE		\$7,000.00
21484	Curb Ramp Required	NW		\$7,000.00
21485	Curb Ramp Required	SE		\$7,000.00
Total Cost for Street: HAMPTON RD				\$0.00
Intersection ID and Street Names:		Type:	Orientation:	
11981 HAMPTON RD and WELLINGTON DR				\$0.00
289	No Sidewalk, Curb Ramp Not Required	NE		\$0.00
288	No Sidewalk, Curb Ramp Not Required	SE		\$0.00
Total Cost for Street: GREENWOOD AVE				\$0.00
Intersection ID and Street Names:		Type:	Orientation:	
11982 GREENWOOD AVE and RAVENWOOD AVE				\$0.00
16760	No Sidewalk, Curb Ramp Not Required	NE		\$0.00
16759	No Sidewalk, Curb Ramp Not Required	NW		\$0.00
16757	No Sidewalk, Curb Ramp Not Required	SE		\$0.00
16758	No Sidewalk, Curb Ramp Not Required	SW		\$0.00
Total Cost for Street: JUANITA LN				\$0.00
Intersection ID and Street Names:		Type:	Orientation:	
11983 JUANITA LN and LANSING WAY				\$0.00
1531	No Sidewalk, Curb Ramp Not Required	NE		\$0.00
1530	No Sidewalk, Curb Ramp Not Required	NW		\$0.00
1532	No Sidewalk, Curb Ramp Not Required	SE		\$0.00
1533	No Sidewalk, Curb Ramp Not Required	SW		\$0.00
Total Cost for Street: KOHLER RD				\$10,000.00
Intersection ID and Street Names:		Type:	Orientation:	
11985 KOHLER RD and WALNUT AVE				\$10,000.00
13418	Perpendicular	NE		\$3,000.00
13416	Perpendicular	NW		\$7,000.00
13417	No Sidewalk, Curb Ramp Not Required	SW		\$0.00

Total Cost for Street: HUMBOLDT WAY				\$0.00
Intersection ID and Street Names:		Type:	Orientation:	
11986 HUMBOLDT WAY and WINDSOR DR				\$0.00
2736	No Sidewalk, Curb Ramp Not Required	E		\$0.00
2734	No Sidewalk, Curb Ramp Not Required	N		\$0.00
2735	No Sidewalk, Curb Ramp Not Required	W		\$0.00

Total Cost for Street: HEMLOCK ST				\$14,000.00
Intersection ID and Street Names:		Type:	Orientation:	
11987 HEMLOCK ST and MARMITH AVE				\$14,000.00
15517	Curb Ramp Required	NE		\$7,000.00
15518	No Sidewalk, Curb Ramp Not Required	SE		\$0.00
15519	Curb Ramp Required	W		\$7,000.00

Total Cost for Street: BONITA DOWNS DR				\$0.00
Intersection ID and Street Names:		Type:	Orientation:	
11988 BONITA DOWNS DR and LONG ACRES CT				\$0.00
21920	No Sidewalk, Curb Ramp Not Required	NE		\$0.00
21919	No Sidewalk, Curb Ramp Not Required	NW		\$0.00
21918	No Sidewalk, Curb Ramp Not Required	SW		\$0.00

Total Cost for Street: STAMAS LN				\$7,000.00
Intersection ID and Street Names:		Type:	Orientation:	
11989 STAMAS LN and VIR MAR ST				\$7,000.00
135959	Curb Ramp Required	E		\$7,000.00
135960	Driveway	NW		
135961	Driveway	SW		

Total Cost for Street: HOLLISTER AVE				
Intersection ID and Street Names:		Type:	Orientation:	
11990 HOLLISTER AVE and STELLA LN				
4681	Driveway	E		

Total Cost for Street: BUTTERBALL WAY				
Intersection ID and Street Names:		Type:	Orientation:	
11991 BUTTERBALL WAY and UNNAMED RD				
135754	Driveway	SW		

Total Cost for Street: MANTA PL			\$21,000.00
Intersection ID and Street Names:	Type:	Orientation:	
11994 MANTA PL and SABALO WAY			\$21,000.00
22897	Curb Ramp Required	E	\$7,000.00
22895	Parallel	NW	\$7,000.00
22896	Parallel	SW	\$7,000.00
Total Cost for Street: CASTLEBAR WAY			\$21,000.00
Intersection ID and Street Names:	Type:	Orientation:	
11995 CASTLEBAR WAY and GOLDSMITH CT			\$21,000.00
22502	Parallel	NE	\$7,000.00
22503	Parallel	NW	\$7,000.00
22501	Parallel	SE	\$7,000.00
Total Cost for Street: MAPES CT			\$0.00
Intersection ID and Street Names:	Type:	Orientation:	
11997 MAPES CT and NORTH AVE			\$0.00
18560	No Sidewalk, Curb Ramp Not Required	N	\$0.00
18558	No Sidewalk, Curb Ramp Not Required	SE	\$0.00
18559	No Sidewalk, Curb Ramp Not Required	SW	\$0.00
Total Cost for Street: NORTHAM DR			\$28,000.00
Intersection ID and Street Names:	Type:	Orientation:	
11998 NORTHAM DR and PINE HOLLOW WAY			\$28,000.00
6558	Parallel	NE	\$7,000.00
6561	Parallel	NW	\$7,000.00
6559	Parallel	SE	\$7,000.00
6560	Parallel	SW	\$7,000.00
Total Cost for Street: VANDER WAY			\$21,000.00
Intersection ID and Street Names:	Type:	Orientation:	
11999 VANDER WAY and ZEPHYR WAY			\$21,000.00
22974	Curb Ramp Required	N	\$7,000.00
22976	Curb Ramp Required	SE	\$7,000.00
22975	Curb Ramp Required	SW	\$7,000.00

Total Cost for Street: CENTRAL AVE				\$0.00
Intersection ID and Street Names:		Type:	Orientation:	
12000 CENTRAL AVE and HICKORY AVE				\$0.00
22121	No Sidewalk, Curb Ramp Not Required	NE	\$0.00	
22120	No Sidewalk, Curb Ramp Not Required	NW	\$0.00	
22122	No Sidewalk, Curb Ramp Not Required	SE	\$0.00	
22123	No Sidewalk, Curb Ramp Not Required	SW	\$0.00	

Total Cost for Street: DURNES WAY				\$28,000.00
Intersection ID and Street Names:		Type:	Orientation:	
12001 DURNES WAY and MONTEVINA DR				\$28,000.00
31844	Perpendicular	NE	\$7,000.00	
31841	Perpendicular	NW	\$7,000.00	
31843	Perpendicular	SE	\$7,000.00	
31842	Perpendicular	SW	\$7,000.00	

Total Cost for Street: MAGNOLIA AVE				\$16,500.00
Intersection ID and Street Names:		Type:	Orientation:	
12002 MAGNOLIA AVE and NEW YORK AVE				\$16,500.00
8476	Perpendicular	NE	\$2,500.00	
8473	Parallel	NW	\$7,000.00	
8475	No Sidewalk, Curb Ramp Not Required	SE	\$0.00	
8474	Curb Ramp Required	SW	\$7,000.00	

Total Cost for Street: HOMESWEET WAY				\$1,000.00
Intersection ID and Street Names:		Type:	Orientation:	
12003 HOMESWEET WAY and PANAMA AVE				\$1,000.00
8177	Parallel	NE	\$500.00	
8178	Parallel	SE	\$500.00	
8179	No Sidewalk, Curb Ramp Not Required	SW	\$0.00	

Total Cost for Street: CLAIBORNE WAY				\$1,500.00
Intersection ID and Street Names:		Type:	Orientation:	
12004 CLAIBORNE WAY and SKYRIDGE DR				\$1,500.00
17836	Parallel	E	\$500.00	
17835	Parallel	S	\$500.00	
17834	Parallel	W	\$500.00	

Total Cost for Street: COLLEGE OAK DR			\$21,000.00
Intersection ID and Street Names:	Type:	Orientation:	
12005 COLLEGE OAK DR and VENUTO WAY			\$21,000.00
14071	Perpendicular	NE	\$7,000.00
14070	Curb Ramp Required	NW	\$7,000.00
14072	Perpendicular	SE	\$7,000.00
Total Cost for Street: MCCAIN WAY			\$21,000.00
Intersection ID and Street Names:	Type:	Orientation:	
12006 MCCAIN WAY and THOMAS DR			\$21,000.00
13044	Curb Ramp Required	NE	\$7,000.00
13043	Parallel	NW	\$7,000.00
13042	Parallel	SW	\$7,000.00
Total Cost for Street: MORLEY WAY			\$21,000.00
Intersection ID and Street Names:	Type:	Orientation:	
12007 MORLEY WAY and WESTCOTT WAY			\$21,000.00
27518	Curb Ramp Required	N	\$7,000.00
27519	Curb Ramp Required	SE	\$7,000.00
27520	Curb Ramp Required	SW	\$7,000.00
Total Cost for Street: BRAEMORE DR			\$21,000.00
Intersection ID and Street Names:	Type:	Orientation:	
12008 BRAEMORE DR and LITTLE JOHN CT			\$21,000.00
14943	Curb Ramp Required	NE	\$7,000.00
14944	Perpendicular	NW	\$7,000.00
14945	Perpendicular	SW	\$7,000.00
Total Cost for Street: BIG CLOUD WAY			\$27,500.00
Intersection ID and Street Names:	Type:	Orientation:	
12009 BIG CLOUD WAY and IVY HILL WAY			\$27,500.00
13114	Perpendicular	NE	\$7,000.00
13111	Perpendicular	NW	\$7,000.00
13113	Perpendicular	SE	\$7,000.00
13112	Perpendicular	SW	\$6,500.00

Total Cost for Street: DOMICH WAY			\$21,000.00
Intersection ID and Street Names:	Type:	Orientation:	
12010 DOMICH WAY and WHITNEY AVE			\$21,000.00
21270	Parallel	NE	\$7,000.00
21269	Parallel	NW	\$7,000.00
21271	Curb Ramp Required	S	\$7,000.00
Total Cost for Street: NORTHWIND WAY			\$21,000.00
Intersection ID and Street Names:	Type:	Orientation:	
12011 NORTHWIND WAY and SKYVIEW DR			\$21,000.00
13977	Perpendicular	E	\$7,000.00
13976	Perpendicular	N	\$7,000.00
13978	Curb Ramp Required	S	\$7,000.00
Total Cost for Street: FULTON AVE			\$21,000.00
Intersection ID and Street Names:	Type:	Orientation:	
12012 FULTON AVE and MICHELLE DR			\$21,000.00
19439	Curb Ramp Required	NE	\$7,000.00
19438	Parallel	NW	\$7,000.00
19437	Parallel	SW	\$7,000.00
Total Cost for Street: WOODRICK WAY			\$7,000.00
Intersection ID and Street Names:	Type:	Orientation:	
12013 WOODRICK WAY and WOODSIDE DR			\$7,000.00
14435	No Sidewalk, Curb Ramp Not Required	NE	\$0.00
14434	Perpendicular	NW	\$7,000.00
Total Cost for Street: N CARSON WAY			\$21,000.00
Intersection ID and Street Names:	Type:	Orientation:	
12015 N CARSON WAY and S CARSON WAY			\$21,000.00
22847	Curb Ramp Required	E	\$7,000.00
22845	Perpendicular	N	\$7,000.00
22846	Perpendicular	W	\$7,000.00
Total Cost for Street: CAPE WINDHAM PL			\$14,000.00
Intersection ID and Street Names:	Type:	Orientation:	
12016 CAPE WINDHAM PL and CAPE WINDHAM PL			\$14,000.00

Sacramento County

Access Compliance Survey Report - Curb Ramps

Cost Summary

31316	Parallel	NE	\$7,000.00
31317	No Sidewalk, Curb Ramp Not Required	NW	\$0.00
31315	Parallel	SE	\$7,000.00

Total Cost for Street:	GLENTANA WAY	\$21,000.00
-------------------------------	---------------------	--------------------

Intersection ID and Street Names:	Type:	Orientation:
-----------------------------------	-------	--------------

12017	GLENTANA WAY	and	LEANING TREE CT		\$21,000.00
	23874		Perpendicular	NE	\$7,000.00
	23873		Perpendicular	NW	\$7,000.00
	23872		Curb Ramp Required	SW	\$7,000.00

Total Cost for Street:	BELPORT LN	\$14,000.00
-------------------------------	-------------------	--------------------

Intersection ID and Street Names:	Type:	Orientation:
-----------------------------------	-------	--------------

12020	BELPORT LN and SWEET WAY		\$14,000.00
3737	Curb ramp required	NW	\$7,000.00
3738	No Sidewalk, Curb Ramp Not Required	SE	\$0.00
3736	Curb ramp required	SW	\$7,000.00

Total Cost for Street:	ARLETA CT	\$21,000.00
-------------------------------	------------------	--------------------

Intersection ID and Street Names:	Type:	Orientation:
-----------------------------------	-------	--------------

12023	ARLETA CT	and	ORANGE AVE		\$21,000.00
	135462		Curb Ramp Required	NE	\$7,000.00
	135461		Curb Ramp Required	NW	\$7,000.00
	135460		Curb Ramp Required	SW	\$7,000.00

Total Cost for Street:	WRIGHT ST	\$0.00
-------------------------------	------------------	---------------

Intersection ID and Street Names:	Type:	Orientation:
-----------------------------------	-------	--------------

12025	WRIGHT ST and YELLOWSTONE LN			\$0.00
	2651	No Sidewalk, Curb Ramp Not Required	NE	\$0.00
	2648	No Sidewalk, Curb Ramp Not Required	NW	\$0.00
	2650	No Sidewalk, Curb Ramp Not Required	SE	\$0.00
	2649	No Sidewalk, Curb Ramp Not Required	SW	\$0.00

Total Cost for Street:	BAIRNSDALE WAY	\$28,000.00
-------------------------------	-----------------------	--------------------

Intersection ID and Street Names:	Type:	Orientation:
-----------------------------------	-------	--------------

12026	BAIRNSDALE WAY	and	GAINSBORO WAY		\$28,000.00
	134329		Perpendicular	NE	\$7,000.00
	134328		Perpendicular	NW	\$7,000.00
	134326		Perpendicular	SE	\$7,000.00

134327	Perpendicular	SW	\$7,000.00
--------	---------------	----	------------

Total Cost for Street:	KENNETH AVE	\$1,000.00
-------------------------------	--------------------	-------------------

Intersection ID and Street Names:	Type:	Orientation:
-----------------------------------	-------	--------------

12027 KENNETH AVE and SHERATON DR		\$1,000.00
--	--	-------------------

32690	No Sidewalk, Curb Ramp Not Required	NE	\$0.00
32693	Perpendicular	NW	\$500.00
32691	No Sidewalk, Curb Ramp Not Required	SE	\$0.00
32692	Perpendicular	SW	\$500.00

Total Cost for Street:	DENVER DR	\$21,000.00
-------------------------------	------------------	--------------------

Intersection ID and Street Names:	Type:	Orientation:
-----------------------------------	-------	--------------

12029 DENVER DR and SCHUYLER DR		\$21,000.00
--	--	--------------------

3039	Curb Ramp Required	NW	\$7,000.00
3037	Curb Ramp Required	SE	\$7,000.00
3038	Curb Ramp Required	SW	\$7,000.00

Total Cost for Street:	COWDEN CT	\$21,000.00
-------------------------------	------------------	--------------------

Intersection ID and Street Names:	Type:	Orientation:
-----------------------------------	-------	--------------

12030 COWDEN CT and ORO WAY		\$21,000.00
------------------------------------	--	--------------------

17767	Perpendicular	NE	\$7,000.00
17766	Perpendicular	NW	\$7,000.00
17768	Curb Ramp Required	SE	\$7,000.00

Total Cost for Street:	ARNSIDE WAY	\$17,500.00
-------------------------------	--------------------	--------------------

Intersection ID and Street Names:	Type:	Orientation:
-----------------------------------	-------	--------------

12031 ARNSIDE WAY and VINTAGE PARK DR		\$17,500.00
--	--	--------------------

31812	Curb Ramp Required	NW	\$7,000.00
31805	Parallel	SE	\$7,000.00
31804	Parallel	SW	\$3,500.00

Total Cost for Street:	42ND AVE	\$11,000.00
-------------------------------	-----------------	--------------------

Intersection ID and Street Names:	Type:	Orientation:
-----------------------------------	-------	--------------

12032 42ND AVE and LEOLA WAY		\$11,000.00
-------------------------------------	--	--------------------

133083	Curb Ramp Required	NW	\$7,000.00
2306	Parallel	SE	\$3,500.00
2307	Parallel	SW	\$500.00

Total Cost for Street: DOVER LN			
Intersection ID and Street Names:	Type:	Orientation:	
12033 DOVER LN and MONOGRAM DR			
14624	Driveway	E	
Total Cost for Street: EDISON AVE \$14,000.00			
Intersection ID and Street Names:	Type:	Orientation:	
12035 EDISON AVE and LERWICK RD			\$14,000.00
19203	Parallel	NE	\$3,500.00
19204	Parallel	NW	\$3,500.00
19205	Curb Ramp Required	SW	\$7,000.00
Total Cost for Street: HEMLOCK ST \$28,000.00			
Intersection ID and Street Names:	Type:	Orientation:	
12038 HEMLOCK ST and SHENANDOAH DR			\$28,000.00
13334	Curb Ramp Required	NE	\$7,000.00
13333	Curb Ramp Required	NW	\$7,000.00
13335	Curb Ramp Required	SE	\$7,000.00
13336	Curb Ramp Required	SW	\$7,000.00
Total Cost for Street: IMPERIAL WAY \$21,000.00			
Intersection ID and Street Names:	Type:	Orientation:	
12039 IMPERIAL WAY and ROSEWOOD DR			\$21,000.00
10671	Parallel	NW	\$7,000.00
10669	Curb Ramp Required	SE	\$7,000.00
10670	Curb Ramp Required	SW	\$7,000.00
Total Cost for Street: LOMAX CT \$1,500.00			
Intersection ID and Street Names:	Type:	Orientation:	
12040 LOMAX CT and TWIN ACRE WAY			\$1,500.00
26165	Parallel	NE	\$500.00
26164	Parallel	NW	\$500.00
26166	Parallel	SW	\$500.00
Total Cost for Street: PLAID CIR \$11,000.00			
Intersection ID and Street Names:	Type:	Orientation:	
12041 PLAID CIR and TARTAN DR			\$11,000.00

Sacramento County

Access Compliance Survey Report - Curb Ramps

Cost Summary

20067	Parallel	NW	\$3,500.00
20069	Parallel	SE	\$7,000.00
20068	Parallel	SW	\$500.00

Total Cost for Street:	CHANNING DR	\$12,000.00
-------------------------------	--------------------	--------------------

Intersection ID and Street Names:	Type:	Orientation:
-----------------------------------	-------	--------------

12042 CHANNING DR and KEMP WAY			\$12,000.00
11008	Parallel	NE	\$2,500.00
11007	Parallel	NW	\$2,500.00
11009	Parallel	SE	\$7,000.00

Total Cost for Street:	CASTLE HILL CT	
-------------------------------	-----------------------	--

Intersection ID and Street Names:	Type:	Orientation:
-----------------------------------	-------	--------------

<hr/>		
12043	CASTLE HILL CT and ELVYRA WAY	
<hr/>		
1659	Driveway	N
<hr/>		

Total Cost for Street:	6TH ST	\$7,000.00
-------------------------------	---------------	-------------------

Intersection ID and Street Names:	Type:	Orientation:
-----------------------------------	-------	--------------

12044 6TH ST and O ST				\$7,000.00
24900	No Sidewalk, Curb Ramp Not Required	NE		\$0.00
24901	Parallel	SE		\$7,000.00
24902	No Sidewalk, Curb Ramp Not Required	SW		\$0.00

Total Cost for Street:	GRAND CRU DR	\$21,000.00
-------------------------------	---------------------	--------------------

Intersection ID and Street Names:	Type:	Orientation:
-----------------------------------	-------	--------------

12046 GRAND CRU DR and KRISTINA CT				\$21,000.00
15058	Parallel	NE		\$7,000.00
15057	Parallel	SE		\$7,000.00
15059	Parallel	W		\$7,000.00

Total Cost for Street:	CARRIAGE OAKS WAY	\$21,000.00
-------------------------------	--------------------------	--------------------

Intersection ID and Street Names:	Type:	Orientation:
-----------------------------------	-------	--------------

12048	CARRIAGE OAKS WAY	and	MADRONE WOODS PL	\$21,000.00
25858	Parallel		N	\$7,000.00
25859	Parallel		SE	\$7,000.00
25857	Parallel		SW	\$7,000.00

Total Cost for Street: LAKE NIMBUS DR				\$28,000.00
Intersection ID and Street Names:		Type:	Orientation:	
12049 LAKE NIMBUS DR and THISTLEDOWN DR				\$28,000.00
29525	Parallel	NE	\$7,000.00	
29528	Parallel	NW	\$7,000.00	
29526	Parallel	SE	\$7,000.00	
29527	Parallel	SW	\$7,000.00	
Total Cost for Street: DELAHYE CIR				\$21,000.00
Intersection ID and Street Names:		Type:	Orientation:	
12051 DELAHYE CIR and VINTAGE PARK DR				\$21,000.00
14866	Perpendicular	NW	\$7,000.00	
14868	Curb Ramp Required	SE	\$7,000.00	
14867	Perpendicular	SW	\$7,000.00	
Total Cost for Street: EMBASSY LN				\$0.00
Intersection ID and Street Names:		Type:	Orientation:	
12052 EMBASSY LN and PHOENIX AVE				\$0.00
13659	No Sidewalk, Curb Ramp Not Required	NW	\$0.00	
13661	No Sidewalk, Curb Ramp Not Required	SE	\$0.00	
13660	No Sidewalk, Curb Ramp Not Required	SW	\$0.00	
Total Cost for Street: WITTENHAM WAY				\$21,000.00
Intersection ID and Street Names:		Type:	Orientation:	
12053 WITTENHAM WAY and WOODLAKE HILLS DR				\$21,000.00
13994	Perpendicular	E	\$7,000.00	
13995	Curb Ramp Required	N	\$7,000.00	
13993	Perpendicular	S	\$7,000.00	
Total Cost for Street: BEECH AVE				\$7,000.00
Intersection ID and Street Names:		Type:	Orientation:	
12054 BEECH AVE and UNNAMED RD				\$7,000.00
18792	No Sidewalk, Curb Ramp Not Required	NW	\$0.00	
18790	Curb Ramp Required	SE	\$7,000.00	
18791	No Sidewalk, Curb Ramp Not Required	SW	\$0.00	

Total Cost for Street: DUNSMUIR CT			\$28,000.00
Intersection ID and Street Names:	Type:	Orientation:	
12055 DUNSMUIR CT and RUXTON CT			\$28,000.00
14797	Perpendicular	NE	\$7,000.00
14796	Perpendicular	NW	\$7,000.00
14794	Perpendicular	SE	\$7,000.00
14795	Perpendicular	SW	\$7,000.00
Total Cost for Street: GIBBONS PARK WAY			\$28,000.00
Intersection ID and Street Names:	Type:	Orientation:	
12056 GIBBONS PARK WAY and SALEM WAY			\$28,000.00
20522	Parallel	NE	\$7,000.00
20521	Parallel	NW	\$7,000.00
20523	Parallel	SE	\$7,000.00
20524	Parallel	SW	\$7,000.00
Total Cost for Street: SUNDANCE DR			\$21,000.00
Intersection ID and Street Names:	Type:	Orientation:	
12057 SUNDANCE DR and THUNDERHEAD CIR			\$21,000.00
29752	Perpendicular	NE	\$7,000.00
29753	Perpendicular	NW	\$7,000.00
29754	Curb Ramp Required	SW	\$7,000.00
Total Cost for Street: KAULA DR			\$1,500.00
Intersection ID and Street Names:	Type:	Orientation:	
12059 KAULA DR and MAUNA LOA CT			\$1,500.00
13542	Parallel	NE	\$500.00
13543	Parallel	NW	\$500.00
13544	Parallel	SW	\$500.00
Total Cost for Street: ALLEGHENY DR			\$8,000.00
Intersection ID and Street Names:	Type:	Orientation:	
12061 ALLEGHENY DR and ELMIRA CIR			\$8,000.00
28715	Parallel	NW	\$500.00
28714	Parallel	SE	\$7,000.00
28713	Parallel	SW	\$500.00

Total Cost for Street:	BANCHORY CT	\$21,000.00
-------------------------------	--------------------	--------------------

Intersection ID and Street Names:	Type:	Orientation:	
12062 BANCHORY CT and DALKEITH WAY			\$21,000.00
6331	Curb Ramp Required	NE	\$7,000.00
6329	Perpendicular	NW	\$7,000.00
6330	Perpendicular	SW	\$7,000.00

Total Cost for Street:	ADANA CIR	\$14,000.00
-------------------------------	------------------	--------------------

Intersection ID and Street Names:	Type:	Orientation:	
12063 ADANA CIR and SALMAAN DR			\$14,000.00
4468	Perpendicular	NW	\$7,000.00
4466	No Sidewalk, Curb Ramp Not Required	SE	\$0.00
4467	Perpendicular	SW	\$7,000.00

Total Cost for Street:	WATT AVE	\$10,500.00
-------------------------------	-----------------	--------------------

Intersection ID and Street Names:	Type:	Orientation:	
12065 WATT AVE and WILLIAM WAY			\$10,500.00
19129	No Sidewalk, Curb Ramp Not Required	NE	\$0.00
19130	Parallel	SE	\$3,500.00
19131	Curb Ramp Required	SW	\$7,000.00

Total Cost for Street:	JERRETT WAY	\$14,000.00
-------------------------------	--------------------	--------------------

Intersection ID and Street Names:	Type:	Orientation:	
12068 JERRETT WAY and TYLER ST			\$14,000.00
7873	Perpendicular	NE	\$7,000.00
7872	Perpendicular	SE	\$7,000.00
7874	No Sidewalk, Curb Ramp Not Required	W	\$0.00

Total Cost for Street:	GREAT OAK WAY	\$21,000.00
-------------------------------	----------------------	--------------------

Intersection ID and Street Names:	Type:	Orientation:	
12069 GREAT OAK WAY and JESSICA CT			\$21,000.00
32654	Perpendicular	E	\$7,000.00
32655	Curb Ramp Required	N	\$7,000.00
32653	Perpendicular	S	\$7,000.00

Total Cost for Street:	5TH AVE	\$7,000.00
-------------------------------	----------------	-------------------

Intersection ID and Street Names:	Type:	Orientation:	
-----------------------------------	-------	--------------	--

12071	5TH AVE	and	N ST		\$7,000.00
	23393	Parallel		NE	\$7,000.00
	23392	No Sidewalk, Curb Ramp Not Required		NW	\$0.00
	23394	No Sidewalk, Curb Ramp Not Required		SE	\$0.00
	23391	No Sidewalk, Curb Ramp Not Required		SW	\$0.00

Total Cost for Street:	HASKELL AVE	\$21,000.00
-------------------------------	--------------------	--------------------

Intersection ID and Street Names:	Type:	Orientation:
-----------------------------------	-------	--------------

12072	HASKELL AVE	and	JEFF WAY		\$21,000.00
	17537	Curb Ramp Required		N	\$7,000.00
	17539	Perpendicular		SE	\$7,000.00
	17538	Perpendicular		SW	\$7,000.00

Total Cost for Street:	DEL PRADO WAY	\$4,000.00
-------------------------------	----------------------	-------------------

Intersection ID and Street Names:	Type:	Orientation:
-----------------------------------	-------	--------------

12074	DEL PRADO WAY	and	LINDALE DR		\$4,000.00
	9193	Parallel		NE	\$500.00
	31150	Parallel		NW	\$2,500.00
	9192	Parallel		SE	\$500.00
	9191	Parallel		SW	\$500.00

Total Cost for Street:	INGE CT	\$21,000.00
-------------------------------	----------------	--------------------

Intersection ID and Street Names:	Type:	Orientation:
-----------------------------------	-------	--------------

12075	INGE CT	and	TOPAZ WAY		\$21,000.00
	2790	Parallel		NW	\$7,000.00
	2788	Curb Ramp Required		SE	\$7,000.00
	2789	Parallel		SW	\$7,000.00

Total Cost for Street:	BOLIVAR AVE	\$8,500.00
-------------------------------	--------------------	-------------------

Intersection ID and Street Names:	Type:	Orientation:
-----------------------------------	-------	--------------

12076	BOLIVAR AVE	and	SAN MARTIN ST		\$8,500.00
	10959	Parallel		NW	\$2,500.00
	10957	Parallel		SE	\$3,000.00
	10958	Parallel		SW	\$3,000.00

Total Cost for Street:	TACOMIC DR	\$21,000.00
-------------------------------	-------------------	--------------------

Intersection ID and Street Names:	Type:	Orientation:
-----------------------------------	-------	--------------

12077	TACOMIC DR	and	TACOMIC DR		\$21,000.00
	9838	Curb Ramp Required		NW	\$7,000.00

Sacramento County

Access Compliance Survey Report - Curb Ramps

Cost Summary

9836	Perpendicular	SE	\$7,000.00
9837	Perpendicular	SW	\$7,000.00
Total Cost for Street: ARDEN CREEK RD			\$0.00
Intersection ID and Street Names: Type: Orientation:			
12078 ARDEN CREEK RD and RANDOM LN			\$0.00
17107	No Sidewalk, Curb Ramp Not Required	NE	\$0.00
17108	No Sidewalk, Curb Ramp Not Required	SE	\$0.00
17109	No Sidewalk, Curb Ramp Not Required	SW	\$0.00
Total Cost for Street: BLACK DUCK WAY			\$21,000.00
Intersection ID and Street Names: Type: Orientation:			
12079 BLACK DUCK WAY and SPRIG DR			\$21,000.00
14501	Curb Ramp Required	NE	\$7,000.00
14500	Perpendicular	NW	\$7,000.00
14499	Perpendicular	SW	\$7,000.00
Total Cost for Street: WATT AVE			\$9,500.00
Intersection ID and Street Names: Type: Orientation:			
12080 WATT AVE and WILLETT CT			\$9,500.00
133580	Parallel	NW	\$7,000.00
133581	Parallel	SW	\$2,500.00
Total Cost for Street: INSKIP DR			\$21,000.00
Intersection ID and Street Names: Type: Orientation:			
12081 INSKIP DR and LLANOVISTA DR			\$21,000.00
31065	Perpendicular	NE	\$7,000.00
31064	Parallel	NW	\$7,000.00
31063	Parallel	SW	\$7,000.00
Total Cost for Street: CORONA WAY			\$0.00
Intersection ID and Street Names: Type: Orientation:			
12082 CORONA WAY and ENTRADA RD			\$0.00
19779	No Sidewalk, Curb Ramp Not Required	NE	\$0.00
19780	No Sidewalk, Curb Ramp Not Required	SE	\$0.00
19778	No Sidewalk, Curb Ramp Not Required	SW	\$0.00

Total Cost for Street: AMERIGO AVE				\$21,000.00
Intersection ID and Street Names:		Type:	Orientation:	
12083 AMERIGO AVE and PECAN AVE				\$21,000.00
17744	Curb Ramp Required	NW	\$7,000.00	
17742	Curb Ramp Required	SE	\$7,000.00	
17743	Curb Ramp Required	SW	\$7,000.00	
Total Cost for Street: NORTHAM DR				\$24,000.00
Intersection ID and Street Names:		Type:	Orientation:	
12084 NORTHAM DR and SHADOW CREST CIR				\$24,000.00
6564	Parallel	NE	\$7,000.00	
6565	Parallel	NW	\$3,000.00	
6563	Parallel	SE	\$7,000.00	
6562	Parallel	SW	\$7,000.00	
Total Cost for Street: POMEGRANATE AVE				\$14,000.00
Intersection ID and Street Names:		Type:	Orientation:	
12085 POMEGRANATE AVE and STEAMER WAY				\$14,000.00
135387	No Sidewalk, Curb Ramp Not Required	NE	\$0.00	
135386	Perpendicular	SE	\$7,000.00	
135385	Perpendicular	SW	\$7,000.00	
Total Cost for Street: OLEANDER DR				\$21,000.00
Intersection ID and Street Names:		Type:	Orientation:	
12086 OLEANDER DR and PATTI JO DR				\$21,000.00
25493	Curb Ramp Required	E	\$7,000.00	
25492	Parallel	NW	\$7,000.00	
25491	Parallel	SW	\$7,000.00	
Total Cost for Street: COBBLE CREST DR				\$21,000.00
Intersection ID and Street Names:		Type:	Orientation:	
12088 COBBLE CREST DR and STONE CLIFF WAY				\$21,000.00
15015	Parallel	NE	\$7,000.00	
15016	Parallel	NW	\$7,000.00	
15017	Parallel	SW	\$7,000.00	

Total Cost for Street: TYROLEAN WAY				\$0.00
Intersection ID and Street Names:		Type:	Orientation:	
12089 TYROLEAN WAY and WRIGHT ST				\$0.00
2606	No Sidewalk, Curb Ramp Not Required	NE		\$0.00
2605	No Sidewalk, Curb Ramp Not Required	NW		\$0.00
2607	No Sidewalk, Curb Ramp Not Required	SE		\$0.00
2608	No Sidewalk, Curb Ramp Not Required	SW		\$0.00

Total Cost for Street: HELENA AVE				\$0.00
Intersection ID and Street Names:		Type:	Orientation:	
12090 HELENA AVE and HERON WAY				\$0.00
3844	No Sidewalk, Curb Ramp Not Required	N		\$0.00
3845	No Sidewalk, Curb Ramp Not Required	S		\$0.00
3843	No Sidewalk, Curb Ramp Not Required	W		\$0.00

Total Cost for Street: CLAIRIDGE WAY				\$21,000.00
Intersection ID and Street Names:		Type:	Orientation:	
12091 CLAIRIDGE WAY and OLIVEVIEW AVE				\$21,000.00
15435	Curb Ramp Required	NE		\$7,000.00
15434	Curb Ramp Required	SE		\$7,000.00
15436	Curb Ramp Required	W		\$7,000.00

Total Cost for Street: PACIFIC PARK WAY				\$21,000.00
Intersection ID and Street Names:		Type:	Orientation:	
12093 PACIFIC PARK WAY and SHELL BEACH DR				\$21,000.00
18338	Parallel	NE		\$7,000.00
18337	Parallel	NW		\$7,000.00
18339	Parallel	SE		\$7,000.00

Total Cost for Street: HEMLOCK ST				
Intersection ID and Street Names:		Type:	Orientation:	
12094 HEMLOCK ST and UNNAMED RD				
21149	Driveway	E		

Total Cost for Street: POWER INN RD				\$8,000.00
Intersection ID and Street Names:		Type:	Orientation:	
12096 POWER INN RD and TRAIL WOODS DR				\$8,000.00

Sacramento County

Access Compliance Survey Report - Curb Ramps

Cost Summary

29836	Parallel	NW	\$2,500.00
29875	Parallel	SE	\$2,500.00
29837	Parallel	SW	\$3,000.00

Total Cost for Street:	10TH ST	\$14,000.00
-------------------------------	----------------	--------------------

Intersection ID and Street Names:	Type:	Orientation:
-----------------------------------	-------	--------------

12097	10TH ST and LUCILE WAY	\$14,000.00
--------------	--------------------------------------	--------------------

21753	Perpendicular	NW	\$7,000.00
21755	No Sidewalk, Curb Ramp Not Required	SE	\$0.00
21754	Curb Ramp Required	SW	\$7,000.00

Total Cost for Street:	CALUMET ST	\$14,000.00
-------------------------------	-------------------	--------------------

Intersection ID and Street Names:	Type:	Orientation:
-----------------------------------	-------	--------------

12099	CALUMET ST and CAMINO GARDEN WAY	\$14,000.00
--------------	--	--------------------

16902	Parallel	NW	\$7,000.00
16901	Curb Ramp Required	SE	\$7,000.00

Total Cost for Street:	FEATURE DR	\$1,000.00
-------------------------------	-------------------	-------------------

Intersection ID and Street Names:	Type:	Orientation:
-----------------------------------	-------	--------------

12100	FEATURE DR and HOWE AVE	\$1,000.00
--------------	---------------------------------------	-------------------

28900	Perpendicular	ESE	\$500.00
28904	Blended Transition	NE	\$0.00
28903	Perpendicular	NW	\$0.00
28899	Perpendicular	SSE	\$500.00
28901	Perpendicular	SSW	\$0.00
28902	Perpendicular	WSW	\$0.00

Total Cost for Street:	MADISON AVE	\$31,500.00
-------------------------------	--------------------	--------------------

Intersection ID and Street Names:	Type:	Orientation:
-----------------------------------	-------	--------------

12101	MADISON AVE and SCHUYLER DR	\$31,500.00
--------------	---	--------------------

3006	Parallel	NE	\$7,000.00
3007	Parallel	NW	\$7,000.00
3010	Parallel	SE	\$3,500.00
3009	Parallel	SSW	\$7,000.00
3008	Parallel	WSW	\$7,000.00

Total Cost for Street:	NEPTUNE WAY	\$0.00
-------------------------------	--------------------	---------------

Intersection ID and Street Names:	Type:	Orientation:
-----------------------------------	-------	--------------

12102	NEPTUNE WAY and ULYSSES DR	\$0.00
--------------	--	---------------

Sacramento County

Access Compliance Survey Report - Curb Ramps

Cost Summary

15999	No Sidewalk, Curb Ramp Not Required	NE	\$0.00
16000	No Sidewalk, Curb Ramp Not Required	NW	\$0.00
15998	No Sidewalk, Curb Ramp Not Required	SE	\$0.00

Total Cost for Street:	BELL ST	\$0.00
-------------------------------	----------------	---------------

Intersection ID and Street Names:	Type:	Orientation:
-----------------------------------	-------	--------------

12103 BELL ST and LAREDO RD				\$0.00
1547	No Sidewalk, Curb Ramp Not Required	NE		\$0.00
1546	No Sidewalk, Curb Ramp Not Required	SE		\$0.00

Total Cost for Street:	FOLSOM BLVD	\$17,000.00
-------------------------------	--------------------	--------------------

Intersection ID and Street Names:	Type:	Orientation:
-----------------------------------	-------	--------------

12106 FOLSOM BLVD and LA RIVIERA DR			\$17,000.00
7444	Parallel	NE	\$7,000.00
7443	Parallel	NW	\$7,000.00
7445	Pedestrian Pad Required	SE	\$3,000.00

Total Cost for Street:	47TH AVE	\$10,500.00
-------------------------------	-----------------	--------------------

Intersection ID and Street Names:	Type:	Orientation:
-----------------------------------	-------	--------------

12107 47TH AVE and WELTY WAY				\$10,500.00
135355	Parallel	NE		\$7,000.00
135354	Parallel	NW		\$3,500.00

Total Cost for Street:	GREENBACK LN	\$14,500.00
-------------------------------	---------------------	--------------------

Intersection ID and Street Names:	Type:	Orientation:
-----------------------------------	-------	--------------

12109	GREENBACK LN	and	UNNAMED RD	\$14,500.00
	31282	Parallel	NE	\$7,000.00
	31283	Parallel	NW	\$500.00
	31284	Curb Ramp Required	SW	\$7,000.00

Total Cost for Street:	NORDEN AVE	\$9,000.00
-------------------------------	-------------------	-------------------

Intersection ID and Street Names:	Type:	Orientation:
-----------------------------------	-------	--------------

12111 NORDEN AVE and WHITEHEAD ST				\$9,000.00
135912	Perpendicular	SE		\$6,500.00
135913	Perpendicular	SW		\$2,500.00

Total Cost for Street:	44TH ST	\$18,500.00
-------------------------------	----------------	--------------------

Intersection ID and Street Names:	Type:	Orientation:
-----------------------------------	-------	--------------

12112 44TH ST and ROOSEVELT AVE			\$18,500.00
829	Parallel	ESE	\$2,500.00
830	Parallel	NE	\$3,500.00
831	Parallel	NW	\$3,000.00
828	Parallel	SSE	\$7,000.00
827	Parallel	SW	\$2,500.00

Total Cost for Street: BELL ST

Intersection ID and Street Names:	Type:	Orientation:
-----------------------------------	-------	--------------

12113 BELL ST and NATIVE OAK LN		
1564	Driveway	E

Total Cost for Street: EMPIRE WAY
\$14,000.00

Intersection ID and Street Names:	Type:	Orientation:
-----------------------------------	-------	--------------

12116 EMPIRE WAY and LINCOLN AVE			\$14,000.00
4529	No Sidewalk, Curb Ramp Not Required	NE	\$0.00
4530	No Sidewalk, Curb Ramp Not Required	NW	\$0.00
4528	Curb Ramp Required	SE	\$7,000.00
4527	Curb Ramp Required	SW	\$7,000.00

Total Cost for Street: CALVINE RD
\$59,500.00

Intersection ID and Street Names:	Type:	Orientation:
-----------------------------------	-------	--------------

12117 CALVINE RD and POWER INN RD			\$59,500.00
31887	Perpendicular	NE	\$7,000.00
31888	Perpendicular	NNE	\$7,000.00
31889	Perpendicular	NNW	\$7,000.00
31891	Island-Cut Through	NW	\$9,500.00
31902	Perpendicular	SE	\$16,500.00
31901	Perpendicular	SSE	\$7,000.00
31894	Parallel	SW	\$5,500.00

Total Cost for Street: FIRESTONE WAY
\$28,000.00

Intersection ID and Street Names:	Type:	Orientation:
-----------------------------------	-------	--------------

12118 FIRESTONE WAY and SUNBURST CT			\$28,000.00
5237	Parallel	NE	\$7,000.00
5238	Parallel	NW	\$7,000.00
5236	Parallel	SE	\$7,000.00
5239	Parallel	SW	\$7,000.00

Total Cost for Street: DREW CT				\$21,000.00
Intersection ID and Street Names:		Type:	Orientation:	
12119 DREW CT and FAIRCHILD DR				\$21,000.00
19686	Curb Ramp Required	NE		\$7,000.00
19687	Curb Ramp Required	NW		\$7,000.00
19688	Curb Ramp Required	SW		\$7,000.00
Total Cost for Street: CANARY DR				\$21,000.00
Intersection ID and Street Names:		Type:	Orientation:	
12120 CANARY DR and KAREN LN				\$21,000.00
8064	Curb Ramp Required	NW		\$7,000.00
8065	Curb Ramp Required	SE		\$7,000.00
8063	Curb Ramp Required	SW		\$7,000.00
Total Cost for Street: GARFIELD AVE				\$0.00
Intersection ID and Street Names:		Type:	Orientation:	
12122 GARFIELD AVE and KIVA DR				\$0.00
21284	No Sidewalk, Curb Ramp Not Required	NE		\$0.00
21285	No Sidewalk, Curb Ramp Not Required	SE		\$0.00
21283	No Sidewalk, Curb Ramp Not Required	W		\$0.00
Total Cost for Street: GERBER RD				\$17,500.00
Intersection ID and Street Names:		Type:	Orientation:	
12124 GERBER RD and TAMARINDO BAY DR				\$17,500.00
32188	Curb Ramp Required	NW		\$7,000.00
32187	Parallel	SE		\$7,000.00
32186	Parallel	SW		\$3,500.00
Total Cost for Street: 48TH AVE				\$28,000.00
Intersection ID and Street Names:		Type:	Orientation:	
12125 48TH AVE and WIRE DR				\$28,000.00
5797	Parallel	NE		\$7,000.00
5798	Parallel	NW		\$7,000.00
5800	Parallel	SE		\$7,000.00
5799	Parallel	SW		\$7,000.00

Total Cost for Street: KORDES WAY				\$21,000.00
Intersection ID and Street Names:	Type:	Orientation:		
12127 KORDES WAY and RUNDELAY WAY				\$21,000.00
9384	Curb Ramp Required	NE		\$7,000.00
9383	Curb Ramp Required	SE		\$7,000.00
9382	Curb Ramp Required	SW		\$7,000.00
Total Cost for Street: NATOMAS BLVD				\$3,000.00
Intersection ID and Street Names:	Type:	Orientation:		
12128 NATOMAS BLVD and W ELKHORN BLVD				\$3,000.00
136561	Pedestrian Pad Required	NE		\$3,000.00
Total Cost for Street: ARDMORE RD				\$0.00
Intersection ID and Street Names:	Type:	Orientation:		
12129 ARDMORE RD and MONTCLAIRE ST				\$0.00
18393	No Sidewalk, Curb Ramp Not Required	NE		\$0.00
18394	No Sidewalk, Curb Ramp Not Required	SE		\$0.00
18395	No Sidewalk, Curb Ramp Not Required	W		\$0.00
Total Cost for Street: COTTONWOOD LN				
Intersection ID and Street Names:	Type:	Orientation:		
12132 COTTONWOOD LN and UNNAMED RD				
30933	Driveway	W		
Total Cost for Street: HARTLEPOOL WAY				\$21,000.00
Intersection ID and Street Names:	Type:	Orientation:		
12133 HARTLEPOOL WAY and HELMSLEY CT				\$21,000.00
6397	Perpendicular	NE		\$7,000.00
6398	Perpendicular	NW		\$7,000.00
6399	Curb Ramp Required	SW		\$7,000.00
Total Cost for Street: BRITTANY PARK DR				\$28,000.00
Intersection ID and Street Names:	Type:	Orientation:		
12134 BRITTANY PARK DR and CAYMUS DR				\$28,000.00
32330	Parallel	NE		\$7,000.00
32331	Parallel	NW		\$7,000.00
32329	Parallel	SE		\$7,000.00

32328	Parallel	SW	\$7,000.00
-------	----------	----	------------

Total Cost for Street: GIBBONS DR

Intersection ID and Street Names:	Type:	Orientation:
12135 GIBBONS DR and OAK VILLA CIR		
21196	Driveway	N

Total Cost for Street: GENOA AVE
\$21,000.00

Intersection ID and Street Names:	Type:	Orientation:
12137 GENOA AVE and HUSKER ST		
17612	Curb Ramp Required	NE
17611	Curb Ramp Required	SE
17610	Curb Ramp Required	SW

Total Cost for Street: KILBORN DR
\$0.00

Intersection ID and Street Names:	Type:	Orientation:
12138 KILBORN DR and RONNIE ST		
136699	No Sidewalk, Curb Ramp Not Required	NE
136700	No Sidewalk, Curb Ramp Not Required	NW
136701	No Sidewalk, Curb Ramp Not Required	SW

Total Cost for Street: CALVERT AVE
\$0.00

Intersection ID and Street Names:	Type:	Orientation:
12141 CALVERT AVE and GREENHALGH LN		
18889	No Sidewalk, Curb Ramp Not Required	NE
18892	No Sidewalk, Curb Ramp Not Required	NW
18890	No Sidewalk, Curb Ramp Not Required	SE
18891	No Sidewalk, Curb Ramp Not Required	SW

Total Cost for Street: BLAKEPOINTE WAY
\$21,000.00

Intersection ID and Street Names:	Type:	Orientation:
12142 BLAKEPOINTE WAY and PALMERSON DR		
5566	Parallel	NE
5565	Parallel	NW
5567	Parallel	SE

Total Cost for Street: CASTEC DR
\$0.00

Intersection ID and Street Names:	Type:	Orientation:
-----------------------------------	-------	--------------

12144	CASTEC DR	and	TOLENAS CT		\$0.00
	145	No Sidewalk, Curb Ramp Not Required	NW		\$0.00
	146	No Sidewalk, Curb Ramp Not Required	SW		\$0.00

Total Cost for Street: CLAREMONT RD					\$14,000.00
--	--	--	--	--	--------------------

Intersection ID and Street Names:	Type:	Orientation:
-----------------------------------	-------	--------------

12145	CLAREMONT RD	and	CLASSIC PL		\$14,000.00
	19571	Parallel	NE		\$7,000.00
	19572	No Sidewalk, Curb Ramp Not Required	NW		\$0.00
	19570	Parallel	SE		\$7,000.00

Total Cost for Street: ECHO WAY					\$0.00
--	--	--	--	--	---------------

Intersection ID and Street Names:	Type:	Orientation:
-----------------------------------	-------	--------------

12146	ECHO WAY	and	LASSEN WAY		\$0.00
	4024	No Sidewalk, Curb Ramp Not Required	NE		\$0.00
	4023	No Sidewalk, Curb Ramp Not Required	NW		\$0.00
	4022	No Sidewalk, Curb Ramp Not Required	SW		\$0.00

Total Cost for Street: BARRYMORE DR					\$19,000.00
--	--	--	--	--	--------------------

Intersection ID and Street Names:	Type:	Orientation:
-----------------------------------	-------	--------------

12147	BARRYMORE DR	and	CALVINE RD		\$19,000.00
	31969	Parallel	NE		\$7,000.00
	31970	Parallel	NNE		\$7,000.00
	31971	Parallel	NNW		\$2,500.00
	31972	Parallel	NW		\$2,500.00

Total Cost for Street: PHOENIX AVE					\$0.00
---	--	--	--	--	---------------

Intersection ID and Street Names:	Type:	Orientation:
-----------------------------------	-------	--------------

12148	PHOENIX AVE	and	PHOENIX AVE		\$0.00
	13664	No Sidewalk, Curb Ramp Not Required	NE		\$0.00
	13663	No Sidewalk, Curb Ramp Not Required	NW		\$0.00
	13662	No Sidewalk, Curb Ramp Not Required	SW		\$0.00

Total Cost for Street: CLOVER GLEN WAY					\$21,000.00
---	--	--	--	--	--------------------

Intersection ID and Street Names:	Type:	Orientation:
-----------------------------------	-------	--------------

12149	CLOVER GLEN WAY	and	CLOVER MANOR WAY		\$21,000.00
	2397	Perpendicular	NE		\$7,000.00
	2396	Perpendicular	NW		\$7,000.00
	133084	Curb Ramp Required	SE		\$7,000.00

Total Cost for Street: BRADVIEW DR			\$14,000.00
Intersection ID and Street Names:	Type:	Orientation:	
12150 BRADVIEW DR and HAPPY LN			\$14,000.00
134287	Perpendicular	NW	\$7,000.00
134286	Perpendicular	SW	\$7,000.00
Total Cost for Street: 32ND ST			\$21,000.00
Intersection ID and Street Names:	Type:	Orientation:	
12151 32ND ST and SCOTLAND DR			\$21,000.00
20011	Curb Ramp Required	NE	\$7,000.00
20010	Perpendicular	SE	\$7,000.00
20009	Curb Ramp Required	SW	\$7,000.00
Total Cost for Street: GERBER RD			\$31,000.00
Intersection ID and Street Names:	Type:	Orientation:	
12154 GERBER RD and STOCKTON BLVD			\$31,000.00
136136	Parallel	NE	\$7,000.00
136137	Perpendicular	NW	\$7,000.00
136135	Island-Cut Through	SE	\$10,000.00
136134	Perpendicular	SSE	\$7,000.00
Total Cost for Street: ELAM CREEK CT			\$18,000.00
Intersection ID and Street Names:	Type:	Orientation:	
12155 ELAM CREEK CT and KENNETH AVE			\$18,000.00
21992	Parallel	NE	\$7,000.00
21993	Parallel	NW	\$7,000.00
21991	Parallel	SE	\$3,500.00
21994	Parallel	SW	\$500.00
Total Cost for Street: WITTENHAM WAY			\$21,000.00
Intersection ID and Street Names:	Type:	Orientation:	
12156 WITTENHAM WAY and WITTENHAM WAY			\$21,000.00
14025	Parallel	NW	\$7,000.00
14027	Curb Ramp Required	SE	\$7,000.00
14026	Perpendicular	SW	\$7,000.00

Total Cost for Street: JACK LONDON CIR			\$21,000.00
Intersection ID and Street Names:	Type:	Orientation:	
12158 JACK LONDON CIR and OGDEN NASH WAY			\$21,000.00
9813	Curb Ramp Required	NE	\$7,000.00
9815	Curb Ramp Required	NW	\$7,000.00
9814	Curb Ramp Required	SE	\$7,000.00

Total Cost for Street: CARBIDE CT			\$21,000.00
Intersection ID and Street Names:	Type:	Orientation:	
12159 CARBIDE CT and WILBUR WAY			\$21,000.00
136204	Parallel	NE	\$7,000.00
136203	Perpendicular	SE	\$7,000.00
136202	Curb Ramp Required	SW	\$7,000.00

Total Cost for Street: MERIDA CT			\$21,000.00
Intersection ID and Street Names:	Type:	Orientation:	
12161 MERIDA CT and WALALI WAY			\$21,000.00
32765	Curb Ramp Required	NE	\$7,000.00
32764	Curb Ramp Required	NW	\$7,000.00
32766	Curb Ramp Required	SE	\$7,000.00

Total Cost for Street: LINCOLN AVE			
Intersection ID and Street Names:	Type:	Orientation:	
12162 LINCOLN AVE and SHERA LN			
4488	Driveway	S	

Total Cost for Street: ALDERWOOD WAY			\$0.00
Intersection ID and Street Names:	Type:	Orientation:	
12163 ALDERWOOD WAY and EASTERN AVE			\$0.00
16042	No Sidewalk, Curb Ramp Not Required	NE	\$0.00
16043	No Sidewalk, Curb Ramp Not Required	NW	\$0.00
16041	No Sidewalk, Curb Ramp Not Required	SE	\$0.00

Total Cost for Street: 45TH ST			\$12,000.00
Intersection ID and Street Names:	Type:	Orientation:	
12165 45TH ST and ROOSEVELT AVE			\$12,000.00
847	Parallel	NE	\$7,000.00

Sacramento County

Access Compliance Survey Report - Curb Ramps

Cost Summary

846	Parallel	NW	\$2,500.00
848	Parallel	SE	\$2,500.00
Total Cost for Street: CANDACE ST			\$7,000.00
Intersection ID and Street Names:		Type:	Orientation:
12166 CANDACE ST and NORTH AVE			\$7,000.00
15687	No Sidewalk, Curb Ramp Not Required	N	\$0.00
15685	Curb Ramp Required	SE	\$7,000.00
15686	No Sidewalk, Curb Ramp Not Required	SW	\$0.00
Total Cost for Street: EAGLE VIEW WAY			\$28,000.00
Intersection ID and Street Names:		Type:	Orientation:
12167 EAGLE VIEW WAY and EAGLE VIEW WAY			\$28,000.00
12480	Perpendicular	NE	\$7,000.00
12483	Perpendicular	NW	\$7,000.00
12481	Perpendicular	SE	\$7,000.00
12482	Perpendicular	SW	\$7,000.00
Total Cost for Street: WHITFIELD WAY			\$7,000.00
Intersection ID and Street Names:		Type:	Orientation:
12169 WHITFIELD WAY and WHITNEY AVE			\$7,000.00
136765	No Sidewalk, Curb Ramp Not Required	NE	\$0.00
136766	No Sidewalk, Curb Ramp Not Required	NW	\$0.00
136764	No Sidewalk, Curb Ramp Not Required	SE	\$0.00
15124	Curb Ramp Required	SW	\$7,000.00
Total Cost for Street: DON JULIO BLVD			\$20,500.00
Intersection ID and Street Names:		Type:	Orientation:
12171 DON JULIO BLVD and MEADOW PASS WAY			\$20,500.00
5501	Perpendicular	NE	\$6,500.00
5500	Perpendicular	NW	\$7,000.00
5499	Perpendicular	SW	\$7,000.00
Total Cost for Street: HILLSWOOD DR			\$0.00
Intersection ID and Street Names:		Type:	Orientation:
12172 HILLSWOOD DR and NORRIS AVE			\$0.00
22965	No Sidewalk, Curb Ramp Not Required	E	\$0.00
22967	No Sidewalk, Curb Ramp Not Required	NW	\$0.00
22966	No Sidewalk, Curb Ramp Not Required	SW	\$0.00

Total Cost for Street: LUTHERAN CIR			\$21,000.00
Intersection ID and Street Names:	Type:	Orientation:	
12173 LUTHERAN CIR and WESTPORTER DR			\$21,000.00
22404	Parallel	NE	\$7,000.00
22405	Parallel	SE	\$7,000.00
22403	Parallel	SW	\$7,000.00

Total Cost for Street: DONERAIL DR			\$21,000.00
Intersection ID and Street Names:	Type:	Orientation:	
12174 DONERAIL DR and LEATHERWOOD WAY			\$21,000.00
10270	Curb Ramp Required	NW	\$7,000.00
10269	Parallel	SE	\$7,000.00
10268	Parallel	SW	\$7,000.00

Total Cost for Street: BLUFF CT			\$28,000.00
Intersection ID and Street Names:	Type:	Orientation:	
12175 BLUFF CT and GRANT AVE			\$28,000.00
25719	Curb Ramp Required	NE	\$7,000.00
25718	Curb Ramp Required	NW	\$7,000.00
25721	Perpendicular	SE	\$7,000.00
25720	Perpendicular	SW	\$7,000.00

Total Cost for Street: FLORAL DR			\$28,000.00
Intersection ID and Street Names:	Type:	Orientation:	
12178 FLORAL DR and THOMAS DR			\$28,000.00
11033	Curb Ramp Required	NE	\$7,000.00
11032	Curb Ramp Required	NW	\$7,000.00
11034	Curb Ramp Required	SE	\$7,000.00
11031	Curb Ramp Required	SW	\$7,000.00

Total Cost for Street: OXWOOD DR			\$21,000.00
Intersection ID and Street Names:	Type:	Orientation:	
12179 OXWOOD DR and TALLYHO DR			\$21,000.00
22208	Curb Ramp Required	NW	\$7,000.00
22209	Perpendicular	SE	\$7,000.00
22207	Perpendicular	SW	\$7,000.00

Total Cost for Street: ESSEX CT				\$0.00
Intersection ID and Street Names:		Type:	Orientation:	
12180 ESSEX CT and FAIRMONT WAY				\$0.00
17945	No Sidewalk, Curb Ramp Not Required	NE	\$0.00	
17944	No Sidewalk, Curb Ramp Not Required	NW	\$0.00	
17943	No Sidewalk, Curb Ramp Not Required	SW	\$0.00	
Total Cost for Street: OLIVE OAK WAY				\$28,000.00
Intersection ID and Street Names:		Type:	Orientation:	
12181 OLIVE OAK WAY and PARK PLACE DR				\$28,000.00
19711	Perpendicular	NE	\$7,000.00	
19710	Perpendicular	NW	\$7,000.00	
19712	Perpendicular	SE	\$7,000.00	
19709	Perpendicular	SW	\$7,000.00	
Total Cost for Street: DARK CANYON DR				\$21,000.00
Intersection ID and Street Names:		Type:	Orientation:	
12182 DARK CANYON DR and GOLD COUNTRY BLVD				\$21,000.00
22830	Perpendicular	NE	\$7,000.00	
22831	Perpendicular	NW	\$7,000.00	
22832	Curb Ramp Required	S	\$7,000.00	
Total Cost for Street: PASADENA AVE				\$14,000.00
Intersection ID and Street Names:		Type:	Orientation:	
12183 PASADENA AVE and VANDER WAY				\$14,000.00
22944	Curb Ramp Required	E	\$7,000.00	
22945	Curb Ramp Required	N	\$7,000.00	
22943	No Sidewalk, Curb Ramp Not Required	SW	\$0.00	
Total Cost for Street: DUNDEE DR				\$21,000.00
Intersection ID and Street Names:		Type:	Orientation:	
12184 DUNDEE DR and PROVIDENCE WAY				\$21,000.00
10807	Curb Ramp Required	NE	\$7,000.00	
10806	Curb Ramp Required	NW	\$7,000.00	
10805	Curb Ramp Required	SW	\$7,000.00	

Total Cost for Street: ALESIA CT			\$21,000.00
Intersection ID and Street Names:	Type:	Orientation:	
12185 ALESIA CT and REBEKAH CT			\$21,000.00
15064	Parallel	NE	\$7,000.00
15063	Parallel	NW	\$7,000.00
15065	Parallel	SE	\$7,000.00
Total Cost for Street: EL JARDIN CT			\$21,000.00
Intersection ID and Street Names:	Type:	Orientation:	
12186 EL JARDIN CT and LADERA WAY			\$21,000.00
3109	Parallel	NE	\$7,000.00
3110	Parallel	SE	\$7,000.00
3111	Parallel	SW	\$7,000.00
Total Cost for Street: B PKWY			\$9,500.00
Intersection ID and Street Names:	Type:	Orientation:	
12187 B PKWY and EAST PKWY			\$9,500.00
135424	Parallel	NE	\$3,500.00
135423	Parallel	NW	\$2,500.00
135425	Parallel	SW	\$3,500.00
Total Cost for Street: HILLGLEN WAY			\$21,000.00
Intersection ID and Street Names:	Type:	Orientation:	
12188 HILLGLEN WAY and HILLRIDGE WAY			\$21,000.00
25457	Curb Ramp Required	NE	\$7,000.00
25456	Curb Ramp Required	SE	\$7,000.00
25458	Curb Ramp Required	W	\$7,000.00
Total Cost for Street: HUNTINGTON RD			\$28,000.00
Intersection ID and Street Names:	Type:	Orientation:	
12190 HUNTINGTON RD and MILLS RD			\$28,000.00
2855	Curb Ramp Required	NE	\$7,000.00
2852	Curb Ramp Required	NW	\$7,000.00
2854	Curb Ramp Required	SE	\$7,000.00
2853	Curb Ramp Required	SW	\$7,000.00

Total Cost for Street: BERRENDO DR			\$3,500.00
Intersection ID and Street Names:	Type:	Orientation:	
12191 BERRENDO DR and EASTERN AVE			\$3,500.00
15929	Parallel	NE	\$3,500.00
15928	No Sidewalk, Curb Ramp Not Required	NW	\$0.00
15930	No Sidewalk, Curb Ramp Not Required	SE	\$0.00

Total Cost for Street: EAGLE PEAK CT			\$17,500.00
Intersection ID and Street Names:	Type:	Orientation:	
12192 EAGLE PEAK CT and EAGLE PEAK WAY			\$17,500.00
135091	Parallel	NE	\$3,500.00
135090	Parallel	NW	\$7,000.00
135089	Parallel	SW	\$7,000.00

Total Cost for Street: LONGVIEW DR			\$0.00
Intersection ID and Street Names:	Type:	Orientation:	
12193 LONGVIEW DR and OAK DELL AVE			\$0.00
7791	No Sidewalk, Curb Ramp Not Required	NW	\$0.00
7789	No Sidewalk, Curb Ramp Not Required	SE	\$0.00
7790	No Sidewalk, Curb Ramp Not Required	SW	\$0.00

Total Cost for Street: BEAVER CT			\$21,000.00
Intersection ID and Street Names:	Type:	Orientation:	
12194 BEAVER CT and KIES WAY			\$21,000.00
9633	Curb Ramp Required	NE	\$7,000.00
9635	Curb Ramp Required	NW	\$7,000.00
9634	Curb Ramp Required	SE	\$7,000.00

Total Cost for Street: KERRIA WAY			\$0.00
Intersection ID and Street Names:	Type:	Orientation:	
12195 KERRIA WAY and TOLEDO WAY			\$0.00
19289	No Sidewalk, Curb Ramp Not Required	NE	\$0.00
19290	No Sidewalk, Curb Ramp Not Required	NW	\$0.00
19291	No Sidewalk, Curb Ramp Not Required	SE	\$0.00

Total Cost for Street: EL NIDO WAY			\$0.00
Intersection ID and Street Names:	Type:	Orientation:	

12196	EL NIDO WAY	and	LAS SALINAS WAY		\$0.00
	131	No Sidewalk, Curb Ramp Not Required	S		\$0.00
	132	No Sidewalk, Curb Ramp Not Required	W		\$0.00

Total Cost for Street: FRANKLIN BLVD				\$6,500.00
--------------------------------------	--	--	--	------------

Intersection ID and Street Names:	Type:	Orientation:
-----------------------------------	-------	--------------

12199	FRANKLIN BLVD	and	GREEN TREE DR		\$6,500.00
	135320	Parallel	NE		\$3,500.00
	135319	Parallel	SE		\$3,000.00

Total Cost for Street: JERRY WAY				\$21,000.00
----------------------------------	--	--	--	-------------

Intersection ID and Street Names:	Type:	Orientation:
-----------------------------------	-------	--------------

12200	JERRY WAY	and	KARA DR		\$21,000.00
	11508	Parallel	NE		\$7,000.00
	11509	Parallel	NW		\$7,000.00
	11507	Parallel	SE		\$7,000.00

Total Cost for Street: CITRUS AVE				\$14,000.00
-----------------------------------	--	--	--	-------------

Intersection ID and Street Names:	Type:	Orientation:
-----------------------------------	-------	--------------

12201	CITRUS AVE	and	TANGERINE AVE		\$14,000.00
	136048	Curb Ramp Required	NE		\$7,000.00
	136047	Perpendicular	NW		\$7,000.00

Total Cost for Street: SUNSET AVE				\$7,000.00
-----------------------------------	--	--	--	------------

Intersection ID and Street Names:	Type:	Orientation:
-----------------------------------	-------	--------------

12202	SUNSET AVE	and	SUNSET TERRACE LN		\$7,000.00
	8672	Driveway	N		
	8673	Curb Ramp Required	SE		\$7,000.00

Total Cost for Street: DE PAUL CT				\$14,000.00
-----------------------------------	--	--	--	-------------

Intersection ID and Street Names:	Type:	Orientation:
-----------------------------------	-------	--------------

12203	DE PAUL CT	and	NORRIS AVE		\$14,000.00
	17339	Curb Ramp Required	NE		\$7,000.00
	15180	Curb Ramp Required	SE		\$7,000.00
	17340	No Sidewalk, Curb Ramp Not Required	W		\$0.00

Total Cost for Street: LANCE AVE				\$14,000.00
----------------------------------	--	--	--	-------------

Intersection ID and Street Names:	Type:	Orientation:
-----------------------------------	-------	--------------

12204	LANCE AVE	and	NOSTAW ST		\$14,000.00
	17718		Curb Ramp Required	SE	\$7,000.00
	17719		Curb Ramp Required	SW	\$7,000.00

Total Cost for Street: BOULDER GLEN CT					\$21,000.00
--	--	--	--	--	--------------------

Intersection ID and Street Names:	Type:	Orientation:
-----------------------------------	-------	--------------

12205	BOULDER GLEN CT	and	BOULDER GLEN WAY		\$21,000.00
	15070		Parallel	NE	\$7,000.00
	15071		Parallel	SE	\$7,000.00
	15072		Parallel	SW	\$7,000.00

Total Cost for Street: ESSENCE WAY					\$21,000.00
--	--	--	--	--	--------------------

Intersection ID and Street Names:	Type:	Orientation:
-----------------------------------	-------	--------------

12208	ESSENCE WAY	and	PREDIAL WAY		\$21,000.00
	14582		Perpendicular	NE	\$7,000.00
	14583		Perpendicular	SE	\$7,000.00
	14584		Curb Ramp Required	SW	\$7,000.00

Total Cost for Street: BECERRA WAY					\$14,000.00
--	--	--	--	--	--------------------

Intersection ID and Street Names:	Type:	Orientation:
-----------------------------------	-------	--------------

12209	BECERRA WAY	and	POUNDS AVE		\$14,000.00
	15388		Curb Ramp Required	NE	\$7,000.00
	15387		Curb Ramp Required	SE	\$7,000.00

Total Cost for Street: DESERET AVE					\$21,000.00
--	--	--	--	--	--------------------

Intersection ID and Street Names:	Type:	Orientation:
-----------------------------------	-------	--------------

12210	DESERET AVE	and	GREENBRIER WAY		\$21,000.00
	32712		Curb Ramp Required	NW	\$7,000.00
	32711		Curb Ramp Required	SE	\$7,000.00
	32710		Curb Ramp Required	SW	\$7,000.00

Total Cost for Street: HILTON WAY					\$0.00
---	--	--	--	--	---------------

Intersection ID and Street Names:	Type:	Orientation:
-----------------------------------	-------	--------------

12211	HILTON WAY	and	STATLER CT		\$0.00
	17939		No Sidewalk, Curb Ramp Not Required	E	\$0.00
	17938		No Sidewalk, Curb Ramp Not Required	S	\$0.00
	17937		No Sidewalk, Curb Ramp Not Required	W	\$0.00

Total Cost for Street: DUNDEE DR				\$21,000.00
Intersection ID and Street Names:		Type:	Orientation:	
12214 DUNDEE DR and SCOTIA WAY				\$21,000.00
10813	Curb Ramp Required	NE	\$7,000.00	
10812	Curb Ramp Required	NW	\$7,000.00	
10811	Curb Ramp Required	SW	\$7,000.00	
Total Cost for Street: DREDGER WAY				\$21,000.00
Intersection ID and Street Names:		Type:	Orientation:	
12215 DREDGER WAY and WINTERBROOK WAY				\$21,000.00
32046	Perpendicular	NE	\$7,000.00	
32047	Curb Ramp Required	NW	\$7,000.00	
32048	Perpendicular	SE	\$7,000.00	
Total Cost for Street: BRYDON WAY				\$21,000.00
Intersection ID and Street Names:		Type:	Orientation:	
12218 BRYDON WAY and SMITHFIELD WAY				\$21,000.00
133085	Curb Ramp Required	NW	\$7,000.00	
556	Curb Ramp Required	SE	\$7,000.00	
555	Parallel	SW	\$7,000.00	
Total Cost for Street: LAURELVIEW AVE				\$14,000.00
Intersection ID and Street Names:		Type:	Orientation:	
12220 LAURELVIEW AVE and WALNUT AVE				\$14,000.00
20735	Curb Ramp Required	NE	\$7,000.00	
20736	Curb Ramp Required	SE	\$7,000.00	
20737	No Sidewalk, Curb Ramp Not Required	W	\$0.00	
Total Cost for Street: CANTINA CT				\$7,000.00
Intersection ID and Street Names:		Type:	Orientation:	
12221 CANTINA CT and POWER INN RD				\$7,000.00
11456	Curb Ramp Required	SE	\$7,000.00	
Total Cost for Street: LARCH LN				\$0.00
Intersection ID and Street Names:		Type:	Orientation:	
12222 LARCH LN and NORTHROP AVE				\$0.00
207	No Sidewalk, Curb Ramp Not Required	SE	\$0.00	

206

No Sidewalk, Curb Ramp Not Required

SW

\$0.00

Total Cost for Street: DAUNTLESS WAY**\$21,000.00**

Intersection ID and Street Names:

Type:

Orientation:

12223 DAUNTLESS WAY and WINDCOVE CT**\$21,000.00**

19053

Parallel

NE

\$7,000.00

19052

Parallel

NW

\$7,000.00

19051

Parallel

SW

\$7,000.00

Total Cost for Street: KINGBIRD WAY**\$21,000.00**

Intersection ID and Street Names:

Type:

Orientation:

12224 KINGBIRD WAY and WAXWING WAY**\$21,000.00**

10322

Perpendicular

NW

\$7,000.00

10324

Curb Ramp Required

SE

\$7,000.00

10323

Perpendicular

SW

\$7,000.00

Total Cost for Street: RIDGETOP CT**\$21,000.00**

Intersection ID and Street Names:

Type:

Orientation:

12227 RIDGETOP CT and WOODLEAF DR**\$21,000.00**

11720

Curb Ramp Required

NE

\$7,000.00

11721

Curb Ramp Required

SE

\$7,000.00

11722

Curb Ramp Required

SW

\$7,000.00

Total Cost for Street: RIDGEGLEN WAY**\$21,000.00**

Intersection ID and Street Names:

Type:

Orientation:

12228 RIDGEGLEN WAY and RIMWOOD DR**\$21,000.00**

11898

Perpendicular

NE

\$7,000.00

11899

Curb Ramp Required

NW

\$7,000.00

11900

Perpendicular

SE

\$7,000.00

Total Cost for Street: SADIE CT**\$21,000.00**

Intersection ID and Street Names:

Type:

Orientation:

12229 SADIE CT and TOURMALINE WAY**\$21,000.00**

23844

Parallel

NE

\$7,000.00

23845

Parallel

NW

\$7,000.00

23846

Curb Ramp Required

S

\$7,000.00

Total Cost for Street: ALVA CT			\$7,000.00
Intersection ID and Street Names:	Type:	Orientation:	
12230 ALVA CT and EASTERN AVE			\$7,000.00
16283	Curb Ramp Required	NE	\$7,000.00
16284	No Sidewalk, Curb Ramp Not Required	NW	\$0.00
16285	No Sidewalk, Curb Ramp Not Required	SW	\$0.00

Total Cost for Street: CENTER MALL WAY			\$21,000.00
Intersection ID and Street Names:	Type:	Orientation:	
12231 CENTER MALL WAY and FLORIN MALL DR			\$21,000.00
133444	Perpendicular	NE	\$7,000.00
133443	Curb Ramp Required	NW	\$7,000.00
133445	Perpendicular	SE	\$7,000.00

Total Cost for Street: CAMBON WAY			\$0.00
Intersection ID and Street Names:	Type:	Orientation:	
12232 CAMBON WAY and CATALINA DR			\$0.00
16257	No Sidewalk, Curb Ramp Not Required	N	\$0.00
16256	No Sidewalk, Curb Ramp Not Required	S	\$0.00
16255	No Sidewalk, Curb Ramp Not Required	W	\$0.00

Total Cost for Street: FRONT ST			\$14,000.00
Intersection ID and Street Names:	Type:	Orientation:	
12233 FRONT ST and L ST			\$14,000.00
23626	Curb Ramp Required	NE	\$7,000.00
23625	Curb Ramp Required	NW	\$7,000.00

Total Cost for Street: CASTLE CREEK WAY			\$21,000.00
Intersection ID and Street Names:	Type:	Orientation:	
12234 CASTLE CREEK WAY and WOODWRIGHT WAY			\$21,000.00
24914	Perpendicular	NE	\$7,000.00
24915	Curb Ramp Required	NW	\$7,000.00
24913	Perpendicular	SE	\$7,000.00

Total Cost for Street: SIERRA SUNSET DR			\$21,000.00
Intersection ID and Street Names:	Type:	Orientation:	
12235 SIERRA SUNSET DR and SUNRISE GREENS DR			\$21,000.00

Sacramento County

Access Compliance Survey Report - Curb Ramps

Cost Summary

30823	Perpendicular	NE	\$7,000.00
30824	Curb Ramp Required	NW	\$7,000.00
30822	Perpendicular	SE	\$7,000.00
Total Cost for Street: AGATE WAY			\$21,000.00
Intersection ID and Street Names: Type: Orientation:			
12236 AGATE WAY and PALM AVE			\$21,000.00
25540	Curb Ramp Required	NE	\$7,000.00
25539	Curb Ramp Required	NW	\$7,000.00
25541	Curb Ramp Required	S	\$7,000.00
Total Cost for Street: CHESTNUT AVE			
Intersection ID and Street Names: Type: Orientation:			
12238 CHESTNUT AVE and UNNAMED RD			
31288	Driveway	SE	
Total Cost for Street: BUENA VISTA DR			\$0.00
Intersection ID and Street Names: Type: Orientation:			
12240 BUENA VISTA DR and SAN YSIDRO WAY			\$0.00
33	No Sidewalk, Curb Ramp Not Required	S	\$0.00
32	No Sidewalk, Curb Ramp Not Required	W	\$0.00
Total Cost for Street: GRANITE WAY			\$0.00
Intersection ID and Street Names: Type: Orientation:			
12242 GRANITE WAY and TYROLEAN WAY			\$0.00
1615	No Sidewalk, Curb Ramp Not Required	E	\$0.00
1614	No Sidewalk, Curb Ramp Not Required	S	\$0.00
Total Cost for Street: GARDEN PARK CT			
Intersection ID and Street Names: Type: Orientation:			
12243 GARDEN PARK CT and HILLTOP DR			
134008	Driveway	N	
Total Cost for Street: RAMONA VISTA WAY			\$21,000.00
Intersection ID and Street Names: Type: Orientation:			
12244 RAMONA VISTA WAY and WALNUT AVE			\$21,000.00
16782	Curb Ramp Required	NE	\$7,000.00
16783	Curb Ramp Required	NW	\$7,000.00

16781	Perpendicular	SE	\$7,000.00
-------	---------------	----	------------

Total Cost for Street:	REDWATER DR	\$17,500.00
-------------------------------	--------------------	--------------------

Intersection ID and Street Names:	Type:	Orientation:
-----------------------------------	-------	--------------

12245 REDWATER DR and THORNBURY DR			\$17,500.00
20267	Parallel	NW	\$3,500.00
20269	Parallel	SE	\$7,000.00
20268	Parallel	SW	\$7,000.00

Total Cost for Street:	QUAIL HILL WAY	\$11,000.00
-------------------------------	-----------------------	--------------------

Intersection ID and Street Names:	Type:	Orientation:
-----------------------------------	-------	--------------

12246	QUAIL HILL WAY	and	QUAIL HOLLOW CT		\$11,000.00
	28025	Parallel		E	\$500.00
	28023	Parallel		NW	\$7,000.00
	28024	Parallel		SW	\$3,500.00

Total Cost for Street:	BOULWARE CT	\$21,000.00
-------------------------------	--------------------	--------------------

Intersection ID and Street Names:	Type:	Orientation:
-----------------------------------	-------	--------------

12247	BOULWARE CT	and	CASTLEBAR WAY	\$21,000.00
22395	Parallel		NE	\$7,000.00
22393	Parallel		NW	\$7,000.00
22394	Parallel		SE	\$7,000.00

Total Cost for Street:	PAYETTE DR	\$28,000.00
-------------------------------	-------------------	--------------------

Intersection ID and Street Names:	Type:	Orientation:
-----------------------------------	-------	--------------

12250	PAYETTE DR	and	POINT REYES WAY		\$28,000.00
	7049		Curb Ramp Required	NE	\$7,000.00
	7048		Curb Ramp Required	NW	\$7,000.00
	7050		Curb Ramp Required	SE	\$7,000.00
	7051		Curb Ramp Required	SW	\$7,000.00

Total Cost for Street:	BUHLER WAY	\$21,000.00
-------------------------------	-------------------	--------------------

Intersection ID and Street Names:	Type:	Orientation:
-----------------------------------	-------	--------------

12251	BUHLER WAY and MCCAIN WAY		\$21,000.00
13049	Curb Ramp Required	NW	\$7,000.00
13047	Curb Ramp Required	SE	\$7,000.00
13048	Curb Ramp Required	SW	\$7,000.00

Total Cost for Street:	CRUSHEEN WAY	\$21,000.00
-------------------------------	---------------------	--------------------

Intersection ID and Street Names:	Type:	Orientation:	
12253 CRUSHEEN WAY and TEVRIN WAY			\$21,000.00
26274	Curb Ramp Required	N	\$7,000.00
26275	Perpendicular	SE	\$7,000.00
26276	Perpendicular	SW	\$7,000.00

Total Cost for Street:	JAMIEWOOD CT	\$17,000.00
-------------------------------	---------------------	--------------------

Intersection ID and Street Names:	Type:	Orientation:	
12257 JAMIEWOOD CT and MCCLAREN DR			\$17,000.00
1047	Parallel	NW	\$3,000.00
1045	Parallel	SE	\$7,000.00
1046	Parallel	SW	\$7,000.00

Total Cost for Street:	ECHO POINT PL	\$16,500.00
-------------------------------	----------------------	--------------------

Intersection ID and Street Names:	Type:	Orientation:	
12258 ECHO POINT PL and FILBERT AVE			\$16,500.00
19000	Perpendicular	NE	\$2,500.00
19001	Curb Ramp Required	SE	\$7,000.00
19002	Curb Ramp Required	SW	\$7,000.00

Total Cost for Street:	PALMERSON DR	\$17,500.00
-------------------------------	---------------------	--------------------

Intersection ID and Street Names:	Type:	Orientation:	
12259 PALMERSON DR and SCOTSWOOD WAY			\$17,500.00
5417	Parallel	NE	\$7,000.00
5418	Parallel	NW	\$3,500.00
5416	Parallel	SE	\$7,000.00

Total Cost for Street:	CRISTO DR	\$21,000.00
-------------------------------	------------------	--------------------

Intersection ID and Street Names:	Type:	Orientation:	
12260 CRISTO DR and GRAPEMAN CT			\$21,000.00
34289	Parallel	NW	\$7,000.00
34291	Parallel	SE	\$7,000.00
34290	Parallel	SW	\$7,000.00

Total Cost for Street:	JUAREZ WAY	\$21,000.00
-------------------------------	-------------------	--------------------

Intersection ID and Street Names:	Type:	Orientation:	
-----------------------------------	-------	--------------	--

12262	JUAREZ WAY	and	PRIMROSE DR		\$21,000.00
	11877	Parallel		NE	\$7,000.00
	11878	Parallel		NW	\$7,000.00
	11879	Parallel		SW	\$7,000.00

Total Cost for Street: BELL ST				\$7,000.00
--------------------------------	--	--	--	------------

Intersection ID and Street Names:	Type:	Orientation:
-----------------------------------	-------	--------------

12263	BELL ST	and	EL FELIZ WAY		\$7,000.00
	133174	Curb Ramp Required		NE	\$7,000.00
	1568	No Sidewalk, Curb Ramp Not Required		NW	\$0.00
	1567	No Sidewalk, Curb Ramp Not Required		SW	\$0.00

Total Cost for Street: COUPLES CT				\$21,000.00
-----------------------------------	--	--	--	-------------

Intersection ID and Street Names:	Type:	Orientation:
-----------------------------------	-------	--------------

12264	COUPLES CT	and	SORENSTAM DR		\$21,000.00
	134641	Parallel		NE	\$7,000.00
	134642	Parallel		NW	\$7,000.00
	134640	Parallel		SE	\$7,000.00

Total Cost for Street: ELKHORN BLVD				\$28,500.00
-------------------------------------	--	--	--	-------------

Intersection ID and Street Names:	Type:	Orientation:
-----------------------------------	-------	--------------

12265	ELKHORN BLVD	and	RAMSEY DR		\$28,500.00
	11252	Curb Ramp Required		NE	\$7,000.00
	11250	Curb Ramp Required		NW	\$7,000.00
	11249	Curb Ramp Required		SE	\$7,500.00
	11194	Parallel		SW	\$7,000.00

Total Cost for Street: BLUERIDGE CT				\$21,000.00
-------------------------------------	--	--	--	-------------

Intersection ID and Street Names:	Type:	Orientation:
-----------------------------------	-------	--------------

12266	BLUERIDGE CT	and	CHAUNCEY WAY		\$21,000.00
	31442	Curb Ramp Required		N	\$7,000.00
	31444	Curb Ramp Required		SE	\$7,000.00
	31443	Curb Ramp Required		W	\$7,000.00

Total Cost for Street: ANNADALE LN				\$21,000.00
------------------------------------	--	--	--	-------------

Intersection ID and Street Names:	Type:	Orientation:
-----------------------------------	-------	--------------

12268	ANNADALE LN	and	MERRILY WAY		\$21,000.00
	23044	Curb Ramp Required		NE	\$7,000.00
	23045	Curb Ramp Required		SE	\$7,000.00

23043	Curb Ramp Required	W	\$7,000.00
-------	--------------------	---	------------

Total Cost for Street:	MAPLE GLEN RD	\$0.00
-------------------------------	----------------------	---------------

Intersection ID and Street Names:	Type:	Orientation:
-----------------------------------	-------	--------------

12269	MAPLE GLEN RD and RANDOM LN	\$0.00
--------------	---	---------------

15814	No Sidewalk, Curb Ramp Not Required	NE	\$0.00
-------	-------------------------------------	----	--------

15813	No Sidewalk, Curb Ramp Not Required	NW	\$0.00
-------	-------------------------------------	----	--------

15811	No Sidewalk, Curb Ramp Not Required	SE	\$0.00
-------	-------------------------------------	----	--------

15812	No Sidewalk, Curb Ramp Not Required	SW	\$0.00
-------	-------------------------------------	----	--------

Total Cost for Street:	ARBARDEE DR	\$21,000.00
-------------------------------	--------------------	--------------------

Intersection ID and Street Names:	Type:	Orientation:
-----------------------------------	-------	--------------

12272	ARBARDEE DR and INGRID WAY	\$21,000.00
--------------	--	--------------------

13799	Curb Ramp Required	NE	\$7,000.00
-------	--------------------	----	------------

13800	Curb Ramp Required	NW	\$7,000.00
-------	--------------------	----	------------

13801	Curb Ramp Required	SW	\$7,000.00
-------	--------------------	----	------------

Total Cost for Street:	REDWATER DR	\$16,500.00
-------------------------------	--------------------	--------------------

Intersection ID and Street Names:	Type:	Orientation:
-----------------------------------	-------	--------------

12273	REDWATER DR and STORY RIDGE WAY	\$16,500.00
--------------	---	--------------------

6495	Parallel	NE	\$7,000.00
------	----------	----	------------

6494	Parallel	SE	\$2,500.00
------	----------	----	------------

6496	Parallel	SW	\$7,000.00
------	----------	----	------------

Total Cost for Street:	KADEMA DR	\$21,000.00
-------------------------------	------------------	--------------------

Intersection ID and Street Names:	Type:	Orientation:
-----------------------------------	-------	--------------

12275	KADEMA DR and MERRITT WAY	\$21,000.00
--------------	---	--------------------

27530	Curb Ramp Required	NE	\$7,000.00
-------	--------------------	----	------------

27532	Curb Ramp Required	NW	\$7,000.00
-------	--------------------	----	------------

27531	Curb Ramp Required	S	\$7,000.00
-------	--------------------	---	------------

Total Cost for Street:	BRAMWELL WAY	\$21,000.00
-------------------------------	---------------------	--------------------

Intersection ID and Street Names:	Type:	Orientation:
-----------------------------------	-------	--------------

12279	BRAMWELL WAY and CARRADALE WAY	\$21,000.00
--------------	--	--------------------

32413	Parallel	NE	\$7,000.00
-------	----------	----	------------

32412	Parallel	NW	\$7,000.00
-------	----------	----	------------

32411	Parallel	SW	\$7,000.00
-------	----------	----	------------

Total Cost for Street: 47TH AVE			\$13,500.00
Intersection ID and Street Names:	Type:	Orientation:	
12281 47TH AVE and FRANKLIN BLVD			\$13,500.00
135512	Parallel	NE	\$7,000.00
135513	Perpendicular	NW	\$0.00
135516	Perpendicular	SE	\$0.00
135515	Parallel	SSW	\$3,500.00
135514	Parallel	SW	\$3,000.00
Total Cost for Street: LAKE NIMBUS DR			\$21,000.00
Intersection ID and Street Names:	Type:	Orientation:	
12282 LAKE NIMBUS DR and POCONO CT			\$21,000.00
29531	Parallel	E	\$7,000.00
29529	Parallel	N	\$7,000.00
29530	Parallel	W	\$7,000.00
Total Cost for Street: TWIN LAKES AVE			\$7,000.00
Intersection ID and Street Names:	Type:	Orientation:	
12283 TWIN LAKES AVE and UNNAMED RD			\$7,000.00
134310	Driveway	N	
134309	Curb Ramp Required	S	\$7,000.00
Total Cost for Street: BRANFORD CT			\$21,000.00
Intersection ID and Street Names:	Type:	Orientation:	
12284 BRANFORD CT and STOUGHTON WAY			\$21,000.00
28754	Perpendicular	NE	\$7,000.00
28753	Perpendicular	SE	\$7,000.00
28755	Curb Ramp Required	W	\$7,000.00
Total Cost for Street: DOTMAR WAY			\$28,000.00
Intersection ID and Street Names:	Type:	Orientation:	
12285 DOTMAR WAY and KARL DR			\$28,000.00
8072	Parallel	NE	\$7,000.00
8071	Parallel	NW	\$7,000.00
8073	Parallel	SE	\$7,000.00
8070	Parallel	SW	\$7,000.00

Total Cost for Street: BUHLER WAY			\$21,000.00
Intersection ID and Street Names:	Type:	Orientation:	
12286 BUHLER WAY and JONOTHAN WAY			\$21,000.00
13050	Curb Ramp Required	NW	\$7,000.00
13052	Curb Ramp Required	SE	\$7,000.00
13051	Curb Ramp Required	SW	\$7,000.00

Total Cost for Street: DALEWOODS WAY			\$21,000.00
Intersection ID and Street Names:	Type:	Orientation:	
12287 DALEWOODS WAY and HARVEST WOODS DR			\$21,000.00
29851	Perpendicular	NE	\$7,000.00
29853	Curb Ramp Required	NW	\$7,000.00
29852	Perpendicular	SE	\$7,000.00

Total Cost for Street: GREENHOLME DR			
Intersection ID and Street Names:	Type:	Orientation:	
12288 GREENHOLME DR and HILLSDALE BLVD REVELSTOK DR			
7923	Driveway	N	

Total Cost for Street: ROBINETTE RD			\$21,000.00
Intersection ID and Street Names:	Type:	Orientation:	
12289 ROBINETTE RD and TEMWOODS WAY			\$21,000.00
29861	Perpendicular	NE	\$7,000.00
29862	Perpendicular	SE	\$7,000.00
29863	Curb Ramp Required	SW	\$7,000.00

Total Cost for Street: DAVIDSON DR			\$21,000.00
Intersection ID and Street Names:	Type:	Orientation:	
12291 DAVIDSON DR and ORT WAY			\$21,000.00
19944	Curb Ramp Required	NW	\$7,000.00
19942	Perpendicular	SE	\$7,000.00
19943	Perpendicular	SW	\$7,000.00

Total Cost for Street: CRAIGHURST DR			\$21,000.00
Intersection ID and Street Names:	Type:	Orientation:	
12293 CRAIGHURST DR and PEARSON LN			\$21,000.00
10718	Curb Ramp Required	NW	\$7,000.00

Sacramento County

Access Compliance Survey Report - Curb Ramps

Cost Summary

10719	Curb Ramp Required	SE	\$7,000.00
10717	Curb Ramp Required	SW	\$7,000.00

Total Cost for Street: MADISON AVE

Intersection ID and Street Names:	Type:	Orientation:
12294 MADISON AVE and UNNAMED RD		
31457	Driveway	N
31456	Driveway	W

Total Cost for Street: FOLSOM BLVD
\$24,500.00

Intersection ID and Street Names:	Type:	Orientation:
12295 FOLSOM BLVD and NORCADE CIR		
7151	Parallel	NE
7152	Parallel	NW
7150	Parallel	SE
7153	Parallel	SW

Total Cost for Street: MEMORY WAY
\$0.00

Intersection ID and Street Names:	Type:	Orientation:
12296 MEMORY WAY and TURNBULL CIR		
17917	No Sidewalk, Curb Ramp Not Required	N
17919	No Sidewalk, Curb Ramp Not Required	S
17918	No Sidewalk, Curb Ramp Not Required	W

Total Cost for Street: MARCONI AVE

Intersection ID and Street Names:	Type:	Orientation:
12297 MARCONI AVE and PASATIEMPO LN		
19442	Driveway	NW

Total Cost for Street: DARWIN ST
\$0.00

Intersection ID and Street Names:	Type:	Orientation:
12299 DARWIN ST and ROBERT WAY		
3814	No Sidewalk, Curb Ramp Not Required	NW
3815	No Sidewalk, Curb Ramp Not Required	SE
3813	No Sidewalk, Curb Ramp Not Required	SW

Total Cost for Street: 6TH AVE
\$14,000.00

Intersection ID and Street Names:	Type:	Orientation:
-----------------------------------	-------	--------------

12300	6TH AVE	and	L ST		\$14,000.00
	23627	Parallel		NE	\$7,000.00
	23628	Parallel		NW	\$7,000.00
	23630	No Sidewalk, Curb Ramp Not Required		SE	\$0.00
	23629	No Sidewalk, Curb Ramp Not Required		SW	\$0.00

Total Cost for Street:	FALLON WOODS WAY	\$21,000.00
-------------------------------	-------------------------	--------------------

Intersection ID and Street Names:	Type:	Orientation:
-----------------------------------	-------	--------------

12301	FALLON WOODS WAY	and	VICKREY CT		\$21,000.00
	24931	Perpendicular		NE	\$7,000.00
	24932	Perpendicular		SE	\$7,000.00
	24930	Curb Ramp Required		SW	\$7,000.00

Total Cost for Street:	BEECH AVE	\$0.00
-------------------------------	------------------	---------------

Intersection ID and Street Names:	Type:	Orientation:
-----------------------------------	-------	--------------

12305	BEECH AVE	and	JONNIE WAY		\$0.00
	17729	No Sidewalk, Curb Ramp Not Required		NE	\$0.00
	17732	No Sidewalk, Curb Ramp Not Required		NW	\$0.00
	17730	No Sidewalk, Curb Ramp Not Required		SE	\$0.00
	17731	No Sidewalk, Curb Ramp Not Required		SW	\$0.00

Total Cost for Street:	KADEMA DR	\$21,000.00
-------------------------------	------------------	--------------------

Intersection ID and Street Names:	Type:	Orientation:
-----------------------------------	-------	--------------

12306	KADEMA DR	and	MOFFATT WAY		\$21,000.00
	27413	Curb Ramp Required		NE	\$7,000.00
	27415	Curb Ramp Required		NW	\$7,000.00
	27414	Curb Ramp Required		SE	\$7,000.00

Total Cost for Street:	FINCASTLE CT	\$49,000.00
-------------------------------	---------------------	--------------------

Intersection ID and Street Names:	Type:	Orientation:
-----------------------------------	-------	--------------

12307	FINCASTLE CT	and	GIANT PANDA DR		\$49,000.00
	32451	Parallel		NE	\$7,000.00
	32452	Parallel		NW	\$14,000.00
	32450	Parallel		SE	\$14,000.00
	32449	Parallel		SW	\$14,000.00

Total Cost for Street:	68TH AVE	\$21,000.00
-------------------------------	-----------------	--------------------

Intersection ID and Street Names:	Type:	Orientation:
-----------------------------------	-------	--------------

12308	68TH AVE	and	GIGI PL		\$21,000.00
--------------	-----------------	-----	----------------	--	--------------------

Sacramento County

Access Compliance Survey Report - Curb Ramps

Cost Summary

9059	Perpendicular	NE	\$7,000.00
9058	Perpendicular	NW	\$7,000.00
9060	Curb Ramp Required	SE	\$7,000.00

Total Cost for Street:	MERCURY WAY	\$0.00
-------------------------------	--------------------	---------------

Intersection ID and Street Names:	Type:	Orientation:
-----------------------------------	-------	--------------

12309	MERCURY WAY	and	ULYSSES DR		\$0.00
	16589	No Sidewalk, Curb Ramp Not Required	NE		\$0.00
	16590	No Sidewalk, Curb Ramp Not Required	NW		\$0.00
	16591	No Sidewalk, Curb Ramp Not Required	SW		\$0.00

Total Cost for Street:	BAINBRIDGE DR	\$21,000.00
-------------------------------	----------------------	--------------------

Intersection ID and Street Names:	Type:	Orientation:
-----------------------------------	-------	--------------

12310 BAINBRIDGE DR and WINTHROP CT				\$21,000.00
	13061	Curb Ramp Required	NW	\$7,000.00
	13059	Curb Ramp Required	SE	\$7,000.00
	13060	Curb Ramp Required	SW	\$7,000.00

Total Cost for Street:	PASADENA AVE	\$14,000.00
-------------------------------	---------------------	--------------------

Intersection ID and Street Names:	Type:	Orientation:
-----------------------------------	-------	--------------

12311 PASADENA AVE and SESAME ST				\$14,000.00
22934	Curb Ramp Required	NE		\$7,000.00
22935	Curb Ramp Required	NW		\$7,000.00
22933	No Sidewalk, Curb Ramp Not Required	S		\$0.00

Total Cost for Street:	STRIKER AVE	\$21,000.00
-------------------------------	--------------------	--------------------

Intersection ID and Street Names:	Type:	Orientation:
-----------------------------------	-------	--------------

12312 STRIKER AVE and W STADIUM LN			\$21,000.00
134173	Perpendicular	E	\$7,000.00
134172	Curb Ramp Required	N	\$7,000.00
134174	Perpendicular	S	\$7,000.00

Total Cost for Street:	HARRISON ST	
-------------------------------	--------------------	--

Intersection ID and Street Names:	Type:	Orientation:
-----------------------------------	-------	--------------

<hr/>		
12314	HARRISON ST and UNNAMED RD	
<hr/>		
7970	Driveway	W

Total Cost for Street: HIGGINS ST				\$21,000.00
Intersection ID and Street Names:		Type:	Orientation:	
12315 HIGGINS ST and REMINGTON AVE				\$21,000.00
134019	Curb Ramp Required	NE	\$7,000.00	
134021	Curb Ramp Required	NW	\$7,000.00	
134020	Curb Ramp Required	SW	\$7,000.00	
Total Cost for Street: MONTCLAIRE ST				\$0.00
Intersection ID and Street Names:		Type:	Orientation:	
12317 MONTCLAIRE ST and SEAN DR				\$0.00
18479	No Sidewalk, Curb Ramp Not Required	E	\$0.00	
18477	No Sidewalk, Curb Ramp Not Required	NW	\$0.00	
18478	No Sidewalk, Curb Ramp Not Required	SW	\$0.00	
Total Cost for Street: EL VIENTO WAY				\$21,000.00
Intersection ID and Street Names:		Type:	Orientation:	
12319 EL VIENTO WAY and KEY LARGO CT				\$21,000.00
20152	Parallel	NE	\$7,000.00	
20151	Parallel	NW	\$7,000.00	
20153	Parallel	SE	\$7,000.00	
Total Cost for Street: TWIN GARDENS RD				\$0.00
Intersection ID and Street Names:		Type:	Orientation:	
12320 TWIN GARDENS RD and VAN UFFORD LN				\$0.00
19652	No Sidewalk, Curb Ramp Not Required	NE	\$0.00	
19653	No Sidewalk, Curb Ramp Not Required	NW	\$0.00	
19651	No Sidewalk, Curb Ramp Not Required	SE	\$0.00	
Total Cost for Street: ARNOLD AVE				\$14,000.00
Intersection ID and Street Names:		Type:	Orientation:	
12322 ARNOLD AVE and FLIGHT LN				\$14,000.00
24503	Perpendicular	ESE	\$7,000.00	
24502	Perpendicular	NE	\$0.00	
24504	Perpendicular	SSE	\$7,000.00	
24505	Perpendicular	SW	\$0.00	

Total Cost for Street: BUCKS HARBOR WAY			\$21,000.00
Intersection ID and Street Names:	Type:	Orientation:	
12324 BUCKS HARBOR WAY and WOLFBORO CT			\$21,000.00
136119	Perpendicular	NE	\$7,000.00
136118	Perpendicular	SE	\$7,000.00
136120	Curb Ramp Required	SW	\$7,000.00
Total Cost for Street: 15TH AVE			\$14,000.00
Intersection ID and Street Names:	Type:	Orientation:	
12325 15TH AVE and 46TH ST			\$14,000.00
30562	Curb Ramp Required	NE	\$7,000.00
30561	Perpendicular	SE	\$7,000.00
Total Cost for Street: JAN DR			\$9,500.00
Intersection ID and Street Names:	Type:	Orientation:	
12326 JAN DR and VALOR WAY			\$9,500.00
2944	Parallel	NW	\$3,500.00
2946	Parallel	SE	\$3,000.00
2945	Parallel	SW	\$3,000.00
Total Cost for Street: EUREKA CANAL DR			\$21,000.00
Intersection ID and Street Names:	Type:	Orientation:	
12331 EUREKA CANAL DR and N CARSON WAY			\$21,000.00
22824	Perpendicular	NE	\$7,000.00
22825	Perpendicular	NW	\$7,000.00
22826	Curb Ramp Required	S	\$7,000.00
Total Cost for Street: ARNOLD AVE			\$20,000.00
Intersection ID and Street Names:	Type:	Orientation:	
12332 ARNOLD AVE and UNNAMED RD			\$20,000.00
31147	Perpendicular	E	\$6,500.00
24407	Perpendicular	NW	\$6,500.00
24408	Blended Transition	SW	\$7,000.00
Total Cost for Street: HELIO DR			\$11,000.00
Intersection ID and Street Names:	Type:	Orientation:	
12333 HELIO DR and MAYHEW RD			\$11,000.00

Sacramento County

Access Compliance Survey Report - Curb Ramps

Cost Summary

12007	Parallel	NE	\$7,000.00
12008	Parallel	NW	\$500.00
12006	Parallel	SE	\$3,500.00

Total Cost for Street:	SAINT JAMES DR	\$28,000.00
-------------------------------	-----------------------	--------------------

Intersection ID and Street Names:	Type:	Orientation:
-----------------------------------	-------	--------------

12334 SAINT JAMES DR and SCHUYLER DR				\$28,000.00
25605	Curb Ramp Required	NE		\$7,000.00
25606	Curb Ramp Required	NW		\$7,000.00
25608	Curb Ramp Required	SE		\$7,000.00
25607	Curb Ramp Required	SW		\$7,000.00

Total Cost for Street:	FLANNERY WAY	\$21,000.00
-------------------------------	---------------------	--------------------

Intersection ID and Street Names:	Type:	Orientation:
-----------------------------------	-------	--------------

12335 FLANNERY WAY and KEECH CT			\$21,000.00
31929	Parallel	NE	\$7,000.00
31930	Curb Ramp Required	NW	\$7,000.00
31928	Parallel	SE	\$7,000.00

Total Cost for Street:	EAGLE CREST CIR	\$16,500.00
-------------------------------	------------------------	--------------------

Intersection ID and Street Names:	Type:	Orientation:
-----------------------------------	-------	--------------

12337	EAGLE CREST CIR	and	PINE HOLLOW WAY		\$16,500.00
	20331		Parallel	NW	\$7,000.00
	20333		Parallel	SE	\$7,000.00
	20332		Parallel	SW	\$2,500.00

Total Cost for Street:	AMALGAM WAY	\$21,000.00
-------------------------------	--------------------	--------------------

Intersection ID and Street Names:	Type:	Orientation:
-----------------------------------	-------	--------------

12340 AMALGAM WAY and PYRITES WAY				\$21,000.00
22923	Curb Ramp Required	E		\$7,000.00
22921	Parallel	NW		\$7,000.00
22922	Curb Ramp Required	SW		\$7,000.00

Total Cost for Street:	DORY WAY	\$21,000.00
-------------------------------	-----------------	--------------------

Intersection ID and Street Names:	Type:	Orientation:
-----------------------------------	-------	--------------

12341	DORY WAY	and	JUAREZ WAY		\$21,000.00
	13959		Parallel	E	\$7,000.00
	13960		Parallel	N	\$7,000.00
	13958		Parallel	S	\$7,000.00

Total Cost for Street: LAVERSTOCK WAY				\$21,000.00
Intersection ID and Street Names:		Type:	Orientation:	
12343 LAVERSTOCK WAY and WIXFORD WAY				\$21,000.00
12308	Curb Ramp Required	NE	\$7,000.00	
12307	Curb Ramp Required	NW	\$7,000.00	
12306	Curb Ramp Required	SW	\$7,000.00	
Total Cost for Street: BOOTJACK DR				\$21,000.00
Intersection ID and Street Names:		Type:	Orientation:	
12344 BOOTJACK DR and SALMON RIVER DR				\$21,000.00
14342	Curb Ramp Required	NE	\$7,000.00	
14341	Perpendicular	SE	\$7,000.00	
14340	Perpendicular	SW	\$7,000.00	
Total Cost for Street: KENNINGTON DR				\$21,000.00
Intersection ID and Street Names:		Type:	Orientation:	
12345 KENNINGTON DR and PIMLICO AVE				\$21,000.00
21159	Curb Ramp Required	E	\$7,000.00	
21158	Curb Ramp Required	NW	\$7,000.00	
21160	Curb Ramp Required	SW	\$7,000.00	
Total Cost for Street: GREEN TREE DR				\$21,000.00
Intersection ID and Street Names:		Type:	Orientation:	
12346 GREEN TREE DR and RUSKUT WAY				\$21,000.00
5999	Parallel	NE	\$7,000.00	
5998	Parallel	NW	\$7,000.00	
6000	Curb Ramp Required	SE	\$7,000.00	
Total Cost for Street: I PKWY				\$28,000.00
Intersection ID and Street Names:		Type:	Orientation:	
12347 I PKWY and K PKWY				\$28,000.00
3401	Curb Ramp Required	NE	\$7,000.00	
3400	Curb Ramp Required	NW	\$7,000.00	
3399	Curb Ramp Required	SE	\$7,000.00	
3398	Curb Ramp Required	SW	\$7,000.00	

Total Cost for Street: ANTELOPE NORTH RD			\$28,000.00
Intersection ID and Street Names:	Type:	Orientation:	
12348 ANTELOPE NORTH RD and MELBURY WAY			\$28,000.00
18228	Parallel	ENE	\$7,000.00
18227	Parallel	ESE	\$7,000.00
18229	Parallel	NNE	\$7,000.00
18226	Parallel	SSW	\$7,000.00
Total Cost for Street: COUNTRYROADS DR			\$21,000.00
Intersection ID and Street Names:	Type:	Orientation:	
12349 COUNTRYROADS DR and FALLEN TREE CT			\$21,000.00
12141	Perpendicular	NE	\$7,000.00
12142	Perpendicular	NW	\$7,000.00
12143	Curb Ramp Required	SE	\$7,000.00
Total Cost for Street: JENNA WAY			\$21,000.00
Intersection ID and Street Names:	Type:	Orientation:	
12351 JENNA WAY and OAKBANK WAY			\$21,000.00
133325	Curb Ramp Required	NE	\$7,000.00
133326	Perpendicular	SE	\$7,000.00
133327	Perpendicular	SW	\$7,000.00
Total Cost for Street: CARNEIA CT			\$14,000.00
Intersection ID and Street Names:	Type:	Orientation:	
12353 CARNEIA CT and CARNEIA CT			\$14,000.00
19656	Curb Ramp Required	NE	\$7,000.00
19654	Curb Ramp Required	NW	\$7,000.00
19655	No Sidewalk, Curb Ramp Not Required	SE	\$0.00
Total Cost for Street: LOS OLIVOS WAY			\$21,000.00
Intersection ID and Street Names:	Type:	Orientation:	
12354 LOS OLIVOS WAY and STOLLWOOD DR			\$21,000.00
1325	Parallel	NW	\$7,000.00
1323	Parallel	SE	\$7,000.00
1324	Parallel	SW	\$7,000.00

Total Cost for Street: MAIN AVE

Intersection ID and Street Names: Type: Orientation:

12356 MAIN AVE and **PIONEER MHP**

31249 Driveway W

Total Cost for Street: EXBOURNE CIR**\$20,500.00**

Intersection ID and Street Names: Type: Orientation:

12357 EXBOURNE CIR and **GWINHURST CIR** **\$20,500.00**

31939 Parallel NE \$7,000.00

31942 Parallel NW \$7,000.00

31940 Parallel SE \$3,500.00

31941 Parallel SW \$3,000.00

Total Cost for Street: WINONA WAY**\$14,000.00**

Intersection ID and Street Names: Type: Orientation:

12359 WINONA WAY and **YUCCA WAY** **\$14,000.00**

7734 Curb Ramp Required NE \$7,000.00

7733 Curb Ramp Required NW \$7,000.00

Total Cost for Street: HICKORY AVE**\$0.00**

Intersection ID and Street Names: Type: Orientation:

12360 HICKORY AVE and **WESTIN LN** **\$0.00**

27949 No Sidewalk, Curb Ramp Not Required NE \$0.00

27950 No Sidewalk, Curb Ramp Not Required NW \$0.00

27951 No Sidewalk, Curb Ramp Not Required SW \$0.00

Total Cost for Street: BRADSHAW RD

Intersection ID and Street Names: Type: Orientation:

12364 BRADSHAW RD and **BRADSHAW RD NB US 50 EB ON**

136905 Driveway W

Total Cost for Street: FERNRIDGE DR**\$21,000.00**

Intersection ID and Street Names: Type: Orientation:

12365 FERNRIDGE DR and **SCOTTSDALE DR** **\$21,000.00**

10460 Curb Ramp Required NE \$7,000.00

10461 Perpendicular SE \$7,000.00

10462 Perpendicular SW \$7,000.00

Total Cost for Street: ARROYO ST				\$0.00
Intersection ID and Street Names:		Type:	Orientation:	
12366 ARROYO ST and PHOENIX AVE				\$0.00
13703	No Sidewalk, Curb Ramp Not Required	NE		\$0.00
13702	No Sidewalk, Curb Ramp Not Required	SE		\$0.00
13701	No Sidewalk, Curb Ramp Not Required	SW		\$0.00
Total Cost for Street: NARRAGANSET WAY				\$28,000.00
Intersection ID and Street Names:		Type:	Orientation:	
12367 NARRAGANSET WAY and WOOLWICH WAY				\$28,000.00
25000	Parallel	NE		\$7,000.00
24997	Parallel	NW		\$7,000.00
24999	Parallel	SE		\$7,000.00
24998	Parallel	SW		\$7,000.00
Total Cost for Street: BOXER WAY				\$21,000.00
Intersection ID and Street Names:		Type:	Orientation:	
12368 BOXER WAY and RANGER WAY				\$21,000.00
2938	Curb Ramp Required	NE		\$7,000.00
2936	Curb Ramp Required	NW		\$7,000.00
2937	Curb Ramp Required	SW		\$7,000.00
Total Cost for Street: KIPP WAY				\$21,000.00
Intersection ID and Street Names:		Type:	Orientation:	
12370 KIPP WAY and OLEANDER DR				\$21,000.00
25468	Curb Ramp Required	E		\$7,000.00
25467	Curb Ramp Required	N		\$7,000.00
25466	Curb Ramp Required	W		\$7,000.00
Total Cost for Street: PENWITH WAY				\$21,000.00
Intersection ID and Street Names:		Type:	Orientation:	
12372 PENWITH WAY and WHITECLIFF WAY				\$21,000.00
133126	Curb Ramp Required	NE		\$7,000.00
10414	Curb Ramp Required	SE		\$7,000.00
10413	Curb Ramp Required	SW		\$7,000.00

Total Cost for Street: MORPHEUS LN				\$0.00
Intersection ID and Street Names:		Type:	Orientation:	
12373 MORPHEUS LN and ULYSSES DR				\$0.00
16576	No Sidewalk, Curb Ramp Not Required	NE		\$0.00
16579	No Sidewalk, Curb Ramp Not Required	NW		\$0.00
16577	No Sidewalk, Curb Ramp Not Required	SE		\$0.00
16578	No Sidewalk, Curb Ramp Not Required	SW		\$0.00

Total Cost for Street: KNOLLCREST CT				\$21,000.00
Intersection ID and Street Names:		Type:	Orientation:	
12375 KNOLLCREST CT and MEADOWVISTA DR				\$21,000.00
25566	Curb Ramp Required	E		\$7,000.00
25564	Curb Ramp Required	N		\$7,000.00
25565	Curb Ramp Required	W		\$7,000.00

Total Cost for Street: RHODE ISLAND DR				
Intersection ID and Street Names:		Type:	Orientation:	
12377 RHODE ISLAND DR and RHODE ISLAND DR CONNECTICUT				
136727	Driveway	W		

Total Cost for Street: CALIFORNIA AVE				\$0.00
Intersection ID and Street Names:		Type:	Orientation:	
12379 CALIFORNIA AVE and SAMOA WAY				\$0.00
8147	No Sidewalk, Curb Ramp Not Required	NE		\$0.00
8146	No Sidewalk, Curb Ramp Not Required	NW		\$0.00
8148	No Sidewalk, Curb Ramp Not Required	SE		\$0.00

Total Cost for Street: PALISADE WAY				\$7,000.00
Intersection ID and Street Names:		Type:	Orientation:	
12380 PALISADE WAY and WINDING WAY				\$7,000.00
135678	No Sidewalk, Curb Ramp Not Required	NE		\$0.00
135677	No Sidewalk, Curb Ramp Not Required	NW		\$0.00
135676	Curb Ramp Required	SW		\$7,000.00

Total Cost for Street: DEL PASO RD				\$20,250.00
Intersection ID and Street Names:		Type:	Orientation:	
12381 DEL PASO RD and NORTHGATE BLVD				\$20,250.00

Sacramento County

Access Compliance Survey Report - Curb Ramps

Cost Summary

134205	Parallel	NE	\$2,500.00
134204	Parallel	NNW	\$2,500.00
134202	Perpendicular	SE	\$3,250.00
134200	Parallel	SSW	\$2,500.00
134203	Parallel	WNW	\$7,000.00
134201	Parallel	WSW	\$2,500.00

Total Cost for Street: ADCOTE WAY**\$0.00**

Intersection ID and Street Names:

Type:

Orientation:

12382 ADCOTE WAY and WHITNEY AVE**\$0.00**

18533	No Sidewalk, Curb Ramp Not Required	N	\$0.00
18531	No Sidewalk, Curb Ramp Not Required	SE	\$0.00
18532	No Sidewalk, Curb Ramp Not Required	SW	\$0.00

Total Cost for Street: MONOGRAM DR**\$17,500.00**

Intersection ID and Street Names:

Type:

Orientation:

12384 MONOGRAM DR and WOODVILLE LN**\$17,500.00**

18125	Parallel	NW	\$3,500.00
18124	Driveway	S	
18122	Parallel	SE	\$7,000.00
18123	Parallel	SW	\$7,000.00

Total Cost for Street: MCCARRON WAY**\$21,000.00**

Intersection ID and Street Names:

Type:

Orientation:

12386 MCCARRON WAY and SERGIO WAY**\$21,000.00**

134604	Parallel	NE	\$7,000.00
134605	Parallel	SE	\$7,000.00
134606	Parallel	SW	\$7,000.00

Total Cost for Street: PHOENIX AVE**\$14,000.00**

Intersection ID and Street Names:

Type:

Orientation:

12388 PHOENIX AVE and PHOENIX EAST CT**\$14,000.00**

28075	No Sidewalk, Curb Ramp Not Required	NE	\$0.00
28076	Parallel	SE	\$7,000.00
28077	Parallel	SW	\$7,000.00

Total Cost for Street: CENTRAL AVE**\$21,000.00**

Intersection ID and Street Names:

Type:

Orientation:

12389 CENTRAL AVE and DIOCLETIAN WAY**\$21,000.00**

Sacramento County

Access Compliance Survey Report - Curb Ramps

Cost Summary

18658	Curb Ramp Required	NW	\$7,000.00
18660	Curb Ramp Required	SE	\$7,000.00
18659	Curb Ramp Required	SW	\$7,000.00

Total Cost for Street:	GLENRIDGE DR	\$21,000.00
-------------------------------	---------------------	--------------------

Intersection ID and Street Names:	Type:	Orientation:
-----------------------------------	-------	--------------

12390 GLENRIDGE DR and WOODKNOLL WAY				\$21,000.00
	1308	Parallel	NE	\$7,000.00
	1307	Parallel	NW	\$7,000.00
	1306	Parallel	SW	\$7,000.00

Total Cost for Street:	ENTRADA RD	\$21,000.00
-------------------------------	-------------------	--------------------

Intersection ID and Street Names:	Type:	Orientation:
-----------------------------------	-------	--------------

12391 ENTRADA RD and FALLEN LEAF WAY				\$21,000.00
19086	Curb Ramp Required	NE		\$7,000.00
19087	Curb Ramp Required	NW		\$7,000.00
19088	Curb Ramp Required	SW		\$7,000.00

Total Cost for Street:	DARLA WAY	\$21,000.00
-------------------------------	------------------	--------------------

Intersection ID and Street Names:	Type:	Orientation:
-----------------------------------	-------	--------------

12392	DARLA WAY	and	HOMEFIELD WAY	\$21,000.00	
	30687		Perpendicular	NE	\$7,000.00
	30686		Perpendicular	SW	\$14,000.00

Total Cost for Street:	CAPE CORAL CT	\$21,000.00
-------------------------------	----------------------	--------------------

Intersection ID and Street Names:	Type:	Orientation:
-----------------------------------	-------	--------------

12393	CAPE CORAL CT	and	DOMINION WAY		\$21,000.00
	21420		Curb Ramp Required	NE	\$7,000.00
	21421		Perpendicular	NW	\$7,000.00
	21422		Perpendicular	SW	\$7,000.00

Total Cost for Street:	TURNBURY DR	\$21,000.00
-------------------------------	--------------------	--------------------

Intersection ID and Street Names:	Type:	Orientation:
-----------------------------------	-------	--------------

12394 TURNBURY DR and YEAGER WAY			\$21,000.00
29926	Perpendicular	NE	\$7,000.00
29925	Perpendicular	NW	\$7,000.00
29924	Curb Ramp Required	SW	\$7,000.00

Total Cost for Street: HILLRIDGE WAY			\$21,000.00
Intersection ID and Street Names:	Type:	Orientation:	
12395 HILLRIDGE WAY and PAPAYA DR			\$21,000.00
25423	Curb Ramp Required	E	\$7,000.00
25422	Curb Ramp Required	NW	\$7,000.00
25424	Curb Ramp Required	SW	\$7,000.00

Total Cost for Street: GLANCY DR			\$21,000.00
Intersection ID and Street Names:	Type:	Orientation:	
12396 GLANCY DR and MORRO BAY DR			\$21,000.00
16845	Perpendicular	NE	\$7,000.00
16846	Perpendicular	SE	\$7,000.00
16847	Curb Ramp Required	SW	\$7,000.00

Total Cost for Street: SUGAR PINE CT			\$1,500.00
Intersection ID and Street Names:	Type:	Orientation:	
12397 SUGAR PINE CT and WHITE FIR WAY			\$1,500.00
21095	Parallel	NE	\$500.00
21097	Parallel	SE	\$500.00
21096	Parallel	SW	\$500.00

Total Cost for Street: ESTEEM DR			\$21,000.00
Intersection ID and Street Names:	Type:	Orientation:	
12398 ESTEEM DR and KINSEY CT			\$21,000.00
14688	Perpendicular	NE	\$7,000.00
14687	Perpendicular	SE	\$7,000.00
14686	Curb Ramp Required	SW	\$7,000.00

Total Cost for Street: BARENGO WAY			\$21,000.00
Intersection ID and Street Names:	Type:	Orientation:	
12399 BARENGO WAY and BREVARD DR			\$21,000.00
21784	Curb Ramp Required	NW	\$7,000.00
21786	Perpendicular	SE	\$7,000.00
21785	Perpendicular	SW	\$7,000.00

Total Cost for Street: CRUSHEEN WAY			\$21,000.00
Intersection ID and Street Names:	Type:	Orientation:	

12400 CRUSHEEN WAY and INISHEER WAY				\$21,000.00
26266	Curb Ramp Required	E		\$7,000.00
26268	Perpendicular	NW		\$7,000.00
26267	Perpendicular	SW		\$7,000.00

Total Cost for Street: KILTS CT				\$21,000.00
---------------------------------	--	--	--	-------------

Intersection ID and Street Names:	Type:	Orientation:
-----------------------------------	-------	--------------

12402 KILTS CT and RUDYARD CIR				\$21,000.00
20084	Curb Ramp Required	NE		\$7,000.00
20083	Curb Ramp Required	NW		\$7,000.00
20085	Curb Ramp Required	SE		\$7,000.00

Total Cost for Street: HEMINGWAY DR				\$21,000.00
-------------------------------------	--	--	--	-------------

Intersection ID and Street Names:	Type:	Orientation:
-----------------------------------	-------	--------------

12403 HEMINGWAY DR and STABLER CT				\$21,000.00
29893	Curb Ramp Required	NW		\$7,000.00
29892	Perpendicular	SE		\$7,000.00
29891	Perpendicular	SW		\$7,000.00

Total Cost for Street: BENJAMIN DR				\$28,000.00
------------------------------------	--	--	--	-------------

Intersection ID and Street Names:	Type:	Orientation:
-----------------------------------	-------	--------------

12406 BENJAMIN DR and CEDAR MEADOW DR				\$28,000.00
6427	Perpendicular	NE		\$7,000.00
6428	Perpendicular	NW		\$7,000.00
6426	Perpendicular	SE		\$7,000.00
6429	Perpendicular	SW		\$7,000.00

Total Cost for Street: CORODON ST				\$0.00
-----------------------------------	--	--	--	--------

Intersection ID and Street Names:	Type:	Orientation:
-----------------------------------	-------	--------------

12407 CORODON ST and LORD ST				\$0.00
136356	No Sidewalk, Curb Ramp Not Required	NE		\$0.00
136354	No Sidewalk, Curb Ramp Not Required	NW		\$0.00
136355	No Sidewalk, Curb Ramp Not Required	SW		\$0.00

Total Cost for Street: ROOT AVE				\$7,000.00
---------------------------------	--	--	--	------------

Intersection ID and Street Names:	Type:	Orientation:
-----------------------------------	-------	--------------

12408 ROOT AVE and STEAMERS LN				\$7,000.00
15595	No Sidewalk, Curb Ramp Not Required	NE		\$0.00
15596	No Sidewalk, Curb Ramp Not Required	SE		\$0.00

15597	Curb Ramp Required	W	\$7,000.00
Total Cost for Street: DARWIN ST \$14,000.00			
Intersection ID and Street Names:	Type:	Orientation:	
12409 DARWIN ST and RED ROBIN LN			\$14,000.00
3833	No Sidewalk, Curb Ramp Not Required	NE	\$0.00
3831	Curb ramp required	NW	\$7,000.00
3832	No Sidewalk, Curb Ramp Not Required	SE	\$0.00
3830	Perpendicular	SW	\$7,000.00
Total Cost for Street: BLACK EAGLE DR \$24,500.00			
Intersection ID and Street Names:	Type:	Orientation:	
12410 BLACK EAGLE DR and NIGHT STAR CT			\$24,500.00
20347	Parallel	NE	\$7,000.00
20350	Parallel	NW	\$7,000.00
20348	Parallel	SE	\$3,500.00
20349	Parallel	SW	\$7,000.00
Total Cost for Street: AUBURN BLVD			
Intersection ID and Street Names:	Type:	Orientation:	
12411 AUBURN BLVD and IDEAL TRAILER VILLAGE MHP			
135187	Driveway	E	
Total Cost for Street: LANDIS AVE \$7,000.00			
Intersection ID and Street Names:	Type:	Orientation:	
12414 LANDIS AVE and SUNNYBANK LN			\$7,000.00
133675	Curb Ramp Required	NW	\$7,000.00
136795	Driveway	S	
Total Cost for Street: ASIATIC LION CT \$28,000.00			
Intersection ID and Street Names:	Type:	Orientation:	
12416 ASIATIC LION CT and GIANT PANDA DR			\$28,000.00
32354	Parallel	NE	\$7,000.00
32353	Parallel	NW	\$7,000.00
32355	Parallel	SE	\$7,000.00
32352	Parallel	SW	\$7,000.00

Total Cost for Street:	BLUE OAK DR	\$14,000.00
-------------------------------	--------------------	--------------------

Intersection ID and Street Names:	Type:	Orientation:	
12417 BLUE OAK DR and PLANTAIN CIR			\$14,000.00
31552	Curb Ramp Required	N	\$7,000.00
31551	No Sidewalk, Curb Ramp Not Required	S	\$0.00
31553	Perpendicular	W	\$7,000.00

Total Cost for Street:	SIERRA VISTA AVE	\$21,000.00
-------------------------------	-------------------------	--------------------

Intersection ID and Street Names:	Type:	Orientation:	
12419 SIERRA VISTA AVE and SISKIYOU AVE			\$21,000.00
764	Perpendicular	NE	\$7,000.00
765	Perpendicular	NW	\$7,000.00
133086	Curb Ramp Required	SE	\$7,000.00

Total Cost for Street:	DARK CANYON DR	\$17,500.00
-------------------------------	-----------------------	--------------------

Intersection ID and Street Names:	Type:	Orientation:	
12420 DARK CANYON DR and OLD EUREKA WAY			\$17,500.00
22750	Parallel	N	\$3,500.00
22749	Parallel	SE	\$7,000.00
22748	Parallel	SW	\$7,000.00

Total Cost for Street:	FOLSOM BLVD	\$21,000.00
-------------------------------	--------------------	--------------------

Intersection ID and Street Names:	Type:	Orientation:	
12421 FOLSOM BLVD and HORN RD			\$21,000.00
136617	Perpendicular	ENE	\$7,000.00
136618	Perpendicular	NNE	\$7,000.00
136619	Perpendicular	NW	\$7,000.00

Total Cost for Street:	BIRCHGROVE WAY	\$21,000.00
-------------------------------	-----------------------	--------------------

Intersection ID and Street Names:	Type:	Orientation:	
12422 BIRCHGROVE WAY and DONGSTON WAY			\$21,000.00
22426	Parallel	NE	\$7,000.00
22425	Parallel	SE	\$7,000.00
22424	Parallel	SW	\$7,000.00

Total Cost for Street:	CONNECTICUT DR	
-------------------------------	-----------------------	--

Intersection ID and Street Names:	Type:	Orientation:	
-----------------------------------	-------	--------------	--

12423 CONNECTICUT DR and UNNAMED ALY

20917

Driveway

W

Total Cost for Street: HACKBERRY LN

\$14,000.00

Intersection ID and Street Names:

Type:

Orientation:

12424 HACKBERRY LN and NONNIE AVE

\$14,000.00

20879

Curb Ramp Required

NE

\$7,000.00

20880

Curb Ramp Required

SE

\$7,000.00

20881

No Sidewalk, Curb Ramp Not Required

W

\$0.00

Total Cost for Street: E COUNTRY CLUB LN

\$0.00

Intersection ID and Street Names:

Type:

Orientation:

12425 E COUNTRY CLUB LN and HARMONY LN

\$0.00

19142

No Sidewalk, Curb Ramp Not Required

NE

\$0.00

19141

No Sidewalk, Curb Ramp Not Required

NW

\$0.00

19139

No Sidewalk, Curb Ramp Not Required

SE

\$0.00

19140

No Sidewalk, Curb Ramp Not Required

SW

\$0.00

Total Cost for Street: BERTIS DR

\$0.00

Intersection ID and Street Names:

Type:

Orientation:

12426 BERTIS DR and GREENWOOD AVE

\$0.00

8829

No Sidewalk, Curb Ramp Not Required

NE

\$0.00

8828

No Sidewalk, Curb Ramp Not Required

NW

\$0.00

8830

No Sidewalk, Curb Ramp Not Required

SE

\$0.00

8827

No Sidewalk, Curb Ramp Not Required

SW

\$0.00

Total Cost for Street: DOSS WAY

\$7,000.00

Intersection ID and Street Names:

Type:

Orientation:

12427 DOSS WAY and FRANKLIN BLVD

\$7,000.00

31225

Curb Ramp Required

NE

\$7,000.00

Total Cost for Street: CHANNING DR

\$28,000.00

Intersection ID and Street Names:

Type:

Orientation:

12428 CHANNING DR and DAVID DR

\$28,000.00

9399

Parallel

NE

\$7,000.00

9396

Parallel

NW

\$7,000.00

9398

Parallel

SE

\$7,000.00

9397

Parallel

SW

\$7,000.00

Total Cost for Street: BLUEBIRD LN			\$14,000.00
Intersection ID and Street Names:	Type:	Orientation:	
12429 BLUEBIRD LN and DARWIN ST			\$14,000.00
3826	No Sidewalk, Curb Ramp Not Required	NE	\$0.00
3829	Perpendicular	NW	\$7,000.00
3827	No Sidewalk, Curb Ramp Not Required	SE	\$0.00
3828	Curb ramp required	SW	\$7,000.00
Total Cost for Street: CHAPEL WAY			\$21,000.00
Intersection ID and Street Names:	Type:	Orientation:	
12430 CHAPEL WAY and HAMILTON ST			\$21,000.00
7849	Curb Ramp Required	NE	\$7,000.00
7846	Curb Ramp Required	NW	\$7,000.00
7848	Curb Ramp Required	SE	\$7,000.00
7847	No Sidewalk, Curb Ramp Not Required	SW	\$0.00
Total Cost for Street: ELSIE IDA WAY			\$21,000.00
Intersection ID and Street Names:	Type:	Orientation:	
12431 ELSIE IDA WAY and GUANACHE CT			\$21,000.00
34350	Parallel	NE	\$7,000.00
34349	Parallel	SE	\$7,000.00
34348	Parallel	SW	\$7,000.00
Total Cost for Street: CYCLAMEN WAY			\$28,000.00
Intersection ID and Street Names:	Type:	Orientation:	
12432 CYCLAMEN WAY and DATE AVE			\$28,000.00
14125	Curb Ramp Required	NE	\$7,000.00
14128	Curb Ramp Required	NW	\$7,000.00
14126	Curb Ramp Required	SE	\$7,000.00
14127	Curb Ramp Required	SW	\$7,000.00
Total Cost for Street: ARBUTUS WAY			\$0.00
Intersection ID and Street Names:	Type:	Orientation:	
12433 ARBUTUS WAY and DONAHUE CT			\$0.00
13583	No Sidewalk, Curb Ramp Not Required	NE	\$0.00
13582	No Sidewalk, Curb Ramp Not Required	NW	\$0.00
13580	No Sidewalk, Curb Ramp Not Required	SE	\$0.00
13581	No Sidewalk, Curb Ramp Not Required	SW	\$0.00

Total Cost for Street: CASSIERI CIR			\$21,000.00
Intersection ID and Street Names:	Type:	Orientation:	
12435 CASSIERI CIR and HAYWARD DR			\$21,000.00
133342	Perpendicular	NE	\$7,000.00
133341	Perpendicular	NW	\$7,000.00
133340	Curb Ramp Required	SW	\$7,000.00
Total Cost for Street: FOLSOM BLVD			\$8,000.00
Intersection ID and Street Names:	Type:	Orientation:	
12437 FOLSOM BLVD and HAZEL AVE			\$8,000.00
136537	Parallel	ENE	\$3,000.00
136538	Parallel	NNE	\$2,500.00
136539	Pedestrian Pad	SE	\$2,500.00
Total Cost for Street: DIMARCO CT			\$28,000.00
Intersection ID and Street Names:	Type:	Orientation:	
12438 DIMARCO CT and INKSTER WAY			\$28,000.00
134567	Parallel	NE	\$7,000.00
134568	Parallel	NW	\$7,000.00
134566	Parallel	SE	\$7,000.00
134569	Parallel	SW	\$7,000.00
Total Cost for Street: MCCLELLAN MALL			\$14,000.00
Intersection ID and Street Names:	Type:	Orientation:	
12440 MCCLELLAN MALL and OMALLEY AVE			\$14,000.00
32516	Curb Ramp Required	NW	\$7,000.00
32517	Curb Ramp Required	SW	\$7,000.00
Total Cost for Street: 42ND AVE			\$13,500.00
Intersection ID and Street Names:	Type:	Orientation:	
12441 42ND AVE and FRANKLIN BLVD			\$13,500.00
136834	Island-Cut Through	N	\$0.00
134970	Parallel	NE	\$2,500.00
134971	Parallel	NNE	\$3,500.00
136835	Parallel	NW	\$500.00
134969	Parallel	SE	\$7,000.00

Total Cost for Street: BEAUREGARD WAY			\$4,500.00
Intersection ID and Street Names:	Type:	Orientation:	
12444 BEAUREGARD WAY and NORWAY DR			\$4,500.00
17851	Parallel	E	\$500.00
17850	Parallel	N	\$500.00
17852	Parallel	S	\$500.00
17853	Parallel	W	\$3,000.00

Total Cost for Street: ANTELOPE RD			\$14,000.00
Intersection ID and Street Names:	Type:	Orientation:	
12445 ANTELOPE RD and COMPONENT WAY			\$14,000.00
18128	No Sidewalk, Curb Ramp Not Required	NW	\$0.00
18126	Perpendicular	SE	\$7,000.00
18127	Perpendicular	SW	\$7,000.00

Total Cost for Street: 38TH AVE			\$21,000.00
Intersection ID and Street Names:	Type:	Orientation:	
12446 38TH AVE and NINA WAY			\$21,000.00
2039	Curb Ramp Required	NE	\$7,000.00
133087	Curb Ramp Required	NW	\$7,000.00
2040	Curb Ramp Required	SE	\$7,000.00

Total Cost for Street: EL RICON WAY			\$0.00
Intersection ID and Street Names:	Type:	Orientation:	
12447 EL RICON WAY and LA SIERRA DR			\$0.00
15873	No Sidewalk, Curb Ramp Not Required	NE	\$0.00
15874	No Sidewalk, Curb Ramp Not Required	NW	\$0.00
15872	No Sidewalk, Curb Ramp Not Required	SE	\$0.00
15871	No Sidewalk, Curb Ramp Not Required	SW	\$0.00

Total Cost for Street: MALEVILLE AVE			\$28,000.00
Intersection ID and Street Names:	Type:	Orientation:	
12448 MALEVILLE AVE and SAPUNOR WAY			\$28,000.00
4292	Curb Ramp Required	NE	\$7,000.00
4291	Curb Ramp Required	NW	\$7,000.00
4293	Curb Ramp Required	SE	\$7,000.00
4294	Curb Ramp Required	SW	\$7,000.00

Total Cost for Street: 32ND ST				\$21,000.00
Intersection ID and Street Names:		Type:	Orientation:	
12449 32ND ST and THRIFTY WAY				\$21,000.00
20002	Curb Ramp Required	NW	\$7,000.00	
20004	Curb Ramp Required	SE	\$7,000.00	
20003	Curb Ramp Required	SW	\$7,000.00	
Total Cost for Street: COOLFIELDS WAY				\$21,000.00
Intersection ID and Street Names:		Type:	Orientation:	
12450 COOLFIELDS WAY and COUNTRYFIELD DR				\$21,000.00
30641	Curb Ramp Required	NE	\$7,000.00	
30640	Perpendicular	SE	\$7,000.00	
30639	Perpendicular	SW	\$7,000.00	
Total Cost for Street: SPRING GLEN DR				\$21,000.00
Intersection ID and Street Names:		Type:	Orientation:	
12451 SPRING GLEN DR and SUNRISE EAST WAY				\$21,000.00
11933	Curb Ramp Required	NE	\$7,000.00	
11932	Perpendicular	NW	\$7,000.00	
11931	Perpendicular	SW	\$7,000.00	
Total Cost for Street: NEW YORK AVE				\$0.00
Intersection ID and Street Names:		Type:	Orientation:	
12452 NEW YORK AVE and ORIANA CT				\$0.00
8483	No Sidewalk, Curb Ramp Not Required	NW	\$0.00	
Total Cost for Street: MANLOVE RD				\$4,000.00
Intersection ID and Street Names:		Type:	Orientation:	
12454 MANLOVE RD and MONTOYA ST				\$4,000.00
7135	Parallel	SE	\$3,500.00	
7136	Parallel	SW	\$500.00	
Total Cost for Street: BALMORAL DR				\$0.00
Intersection ID and Street Names:		Type:	Orientation:	
12456 BALMORAL DR and CASTLEWOOD DR				\$0.00
3615	No Sidewalk, Curb Ramp Not Required	E	\$0.00	
3614	No Sidewalk, Curb Ramp Not Required	N	\$0.00	

Sacramento County

Access Compliance Survey Report - Curb Ramps

Cost Summary

3616	No Sidewalk, Curb Ramp Not Required	S	\$0.00
3613	No Sidewalk, Curb Ramp Not Required	W	\$0.00

Total Cost for Street:	66TH AVE	\$17,000.00
-------------------------------	-----------------	--------------------

Intersection ID and Street Names:	Type:	Orientation:
-----------------------------------	-------	--------------

12459 66TH AVE and FLORIN MALL DR	\$17,000.00
---	--------------------

133448	Perpendicular	NE	\$0.00
133447	Perpendicular	NW	\$3,000.00
133449	Perpendicular	SE	\$7,000.00
133446	Perpendicular	SW	\$7,000.00

Total Cost for Street:	SPENGLER DR	\$21,000.00
-------------------------------	--------------------	--------------------

Intersection ID and Street Names:	Type:	Orientation:
-----------------------------------	-------	--------------

12461 SPENGLER DR and STEVENSON AVE	\$21,000.00
---	--------------------

29969	Parallel	NW	\$7,000.00
29970	Parallel	SE	\$7,000.00
29968	Parallel	SW	\$7,000.00

Total Cost for Street:	AUBERGINE WAY	\$28,000.00
-------------------------------	----------------------	--------------------

Intersection ID and Street Names:	Type:	Orientation:
-----------------------------------	-------	--------------

12462 AUBERGINE WAY and MONHEGAN WAY	\$28,000.00
--	--------------------

25130	Parallel	NE	\$7,000.00
25127	Parallel	NW	\$7,000.00
25129	Parallel	SE	\$7,000.00
25128	Parallel	SW	\$7,000.00

Total Cost for Street:	COYLE AVE	\$28,500.00
-------------------------------	------------------	--------------------

Intersection ID and Street Names:	Type:	Orientation:
-----------------------------------	-------	--------------

12465 COYLE AVE and MANZANITA AVE	\$28,500.00
---	--------------------

4187	Curb Ramp Required	NE	\$7,000.00
4188	Curb Ramp Required	NNW	\$7,000.00
4186	Parallel	SE	\$500.00
4190	Perpendicular	SW	\$7,000.00
4189	Curb Ramp Required	WNW	\$7,000.00

Total Cost for Street:	BRITTNEY LEE CT	\$6,000.00
-------------------------------	------------------------	-------------------

Intersection ID and Street Names:	Type:	Orientation:
-----------------------------------	-------	--------------

12467 BRITTNEY LEE CT and HEMLOCK ST	\$6,000.00
--	-------------------

21310	Parallel	NE	\$3,500.00
-------	----------	----	------------

Sacramento County

Access Compliance Survey Report - Curb Ramps

Cost Summary

21311	Parallel	NW	\$2,500.00
21309	No Sidewalk, Curb Ramp Not Required	SE	\$0.00

Total Cost for Street:	COTTAGE WAY	\$7,000.00
-------------------------------	--------------------	-------------------

Intersection ID and Street Names:	Type:	Orientation:
-----------------------------------	-------	--------------

12468	COTTAGE WAY and WINAFRED ST	\$7,000.00
-------	-----------------------------	------------

1364	No Sidewalk, Curb Ramp Not Required	NE	\$0.00
1363	No Sidewalk, Curb Ramp Not Required	NW	\$0.00
133139	Curb Ramp Required	SE	\$7,000.00

Total Cost for Street:	CALAIS CIR	\$1,000.00
-------------------------------	-------------------	-------------------

Intersection ID and Street Names:	Type:	Orientation:
-----------------------------------	-------	--------------

12469	CALAIS CIR and FRENCH RD	\$1,000.00
-------	--------------------------	------------

23288	Parallel	NE	\$500.00
23287	Parallel	SE	\$500.00
23283	Driveway	W	

Total Cost for Street:	ALDERWOOD WAY	\$0.00
-------------------------------	----------------------	---------------

Intersection ID and Street Names:	Type:	Orientation:
-----------------------------------	-------	--------------

12471	ALDERWOOD WAY and FIGWOOD WAY	\$0.00
-------	-------------------------------	--------

16604	No Sidewalk, Curb Ramp Not Required	NE	\$0.00
16603	No Sidewalk, Curb Ramp Not Required	NW	\$0.00
16602	No Sidewalk, Curb Ramp Not Required	SW	\$0.00

Total Cost for Street:	ARUTAS DR	\$21,000.00
-------------------------------	------------------	--------------------

Intersection ID and Street Names:	Type:	Orientation:
-----------------------------------	-------	--------------

12474	ARUTAS DR and BIRDWELL WAY	\$21,000.00
-------	----------------------------	-------------

12828	Curb Ramp Required	NE	\$7,000.00
12829	Curb Ramp Required	SE	\$7,000.00
12830	Curb Ramp Required	SW	\$7,000.00

Total Cost for Street:	HARRISON ST	
-------------------------------	--------------------	--

Intersection ID and Street Names:	Type:	Orientation:
-----------------------------------	-------	--------------

12475	HARRISON ST and UNNAMED RD	
-------	----------------------------	--

7969	Driveway	E	
------	----------	---	--

Total Cost for Street:	KENROY WAY	\$21,000.00
-------------------------------	-------------------	--------------------

Intersection ID and Street Names:	Type:	Orientation:
-----------------------------------	-------	--------------

12478	KENROY WAY	and	LATIMER WAY		\$21,000.00
	13820		Curb Ramp Required	NE	\$7,000.00
	13819		Curb Ramp Required	NW	\$7,000.00
	13821		Curb Ramp Required	SE	\$7,000.00

Total Cost for Street: EASTRIDGE DR					\$21,000.00
---	--	--	--	--	--------------------

Intersection ID and Street Names:	Type:	Orientation:
-----------------------------------	-------	--------------

12480	EASTRIDGE DR	and	FORESTWOOD DR		\$21,000.00
	12743		Curb Ramp Required	NW	\$7,000.00
	12741		Curb Ramp Required	SE	\$7,000.00
	12742		Curb Ramp Required	SW	\$7,000.00

Total Cost for Street: PEACEKEEPER WAY					\$14,500.00
--	--	--	--	--	--------------------

Intersection ID and Street Names:	Type:	Orientation:
-----------------------------------	-------	--------------

12481	PEACEKEEPER WAY	and	ROBERTS AVE		\$14,500.00
	30245		Curb Ramp Required	NW	\$7,000.00
	30243		Parallel	SE	\$7,000.00
	30244		Parallel	SW	\$500.00

Total Cost for Street: IACocca WAY					\$10,500.00
--	--	--	--	--	--------------------

Intersection ID and Street Names:	Type:	Orientation:
-----------------------------------	-------	--------------

12482	IACocca WAY	and	TURNBURY DR		\$10,500.00
	29929		Parallel	NE	\$3,000.00
	29928		Parallel	SE	\$500.00
	29927		Parallel	SW	\$7,000.00

Total Cost for Street: CREEKSIDE LN					\$0.00
---	--	--	--	--	---------------

Intersection ID and Street Names:	Type:	Orientation:
-----------------------------------	-------	--------------

12483	CREEKSIDE LN	and	MORSE AVE		\$0.00
	3534		No Sidewalk, Curb Ramp Not Required	NE	\$0.00
	3533		No Sidewalk, Curb Ramp Not Required	NW	\$0.00
	3532		No Sidewalk, Curb Ramp Not Required	SW	\$0.00

Total Cost for Street: CURRAGH DOWNS DR					\$0.00
---	--	--	--	--	---------------

Intersection ID and Street Names:	Type:	Orientation:
-----------------------------------	-------	--------------

12484	CURRAGH DOWNS DR	and	THISTLEDOWN DR		\$0.00
	29543		No Sidewalk, Curb Ramp Not Required	NE	\$0.00
	29542		No Sidewalk, Curb Ramp Not Required	NW	\$0.00
	29541		No Sidewalk, Curb Ramp Not Required	SW	\$0.00

Total Cost for Street: BRAHMIN WAY				\$21,000.00
Intersection ID and Street Names:	Type:	Orientation:		
12485 BRAHMIN WAY and HAVESHILL WAY				\$21,000.00
25145	Curb Ramp Required	NW		\$7,000.00
25144	Parallel	SE		\$7,000.00
25143	Parallel	SW		\$7,000.00
Total Cost for Street: TALLYHO DR				\$28,000.00
Intersection ID and Street Names:	Type:	Orientation:		
12486 TALLYHO DR and WESTPORTER DR				\$28,000.00
22356	Parallel	NE		\$7,000.00
22357	Parallel	NW		\$7,000.00
22355	Parallel	SE		\$7,000.00
22354	Parallel	SW		\$7,000.00
Total Cost for Street: DOMINIQUE CT				\$0.00
Intersection ID and Street Names:	Type:	Orientation:		
12487 DOMINIQUE CT and KEWANEE ST				\$0.00
136702	No Sidewalk, Curb Ramp Not Required	NW		\$0.00
136704	No Sidewalk, Curb Ramp Not Required	SE		\$0.00
136703	No Sidewalk, Curb Ramp Not Required	SW		\$0.00
Total Cost for Street: ARTHUR HILLS CT				\$21,000.00
Intersection ID and Street Names:	Type:	Orientation:		
12489 ARTHUR HILLS CT and QUAKER RIDGE WAY				\$21,000.00
34434	Parallel	E		\$7,000.00
34432	Parallel	NW		\$7,000.00
34433	Parallel	SW		\$7,000.00
Total Cost for Street: SIERRA SUNSET DR				\$21,500.00
Intersection ID and Street Names:	Type:	Orientation:		
12491 SIERRA SUNSET DR and SUNRISE WOODS WAY				\$21,500.00
134923	Parallel	NE		\$7,500.00
30877	Perpendicular	NW		\$7,000.00
30878	Curb Ramp Required	SW		\$7,000.00

Total Cost for Street: DEL PASO RD				\$3,000.00
Intersection ID and Street Names:		Type:	Orientation:	
12493 DEL PASO RD and HOVNANIAN DR				\$3,000.00
30171	Pedestrian Pad Required	NW	\$3,000.00	
Total Cost for Street: FRONT ST				
Intersection ID and Street Names:		Type:	Orientation:	
12496 FRONT ST and LARA LN				
24850	Driveway	E		
Total Cost for Street: 46TH ST				\$0.00
Intersection ID and Street Names:		Type:	Orientation:	
12500 46TH ST and 48TH ST				\$0.00
30233	No Sidewalk, Curb Ramp Not Required	NE	\$0.00	
30234	No Sidewalk, Curb Ramp Not Required	NW	\$0.00	
30235	No Sidewalk, Curb Ramp Not Required	SW	\$0.00	
Total Cost for Street: BRAYNARD WAY				\$21,000.00
Intersection ID and Street Names:		Type:	Orientation:	
12501 BRAYNARD WAY and CLUNIE DR				\$21,000.00
27482	Curb Ramp Required	E	\$7,000.00	
27480	Curb Ramp Required	NW	\$7,000.00	
27481	Curb Ramp Required	SW	\$7,000.00	
Total Cost for Street: ESRIG WAY				\$28,000.00
Intersection ID and Street Names:		Type:	Orientation:	
12502 ESRIG WAY and MULDROW RD				\$28,000.00
15583	Curb Ramp Required	NE	\$7,000.00	
15584	Curb Ramp Required	NW	\$7,000.00	
15582	Perpendicular	SE	\$7,000.00	
15581	Perpendicular	SW	\$7,000.00	
Total Cost for Street: BARRINGTON RD				\$0.00
Intersection ID and Street Names:		Type:	Orientation:	
12503 BARRINGTON RD and GREENHILLS RD				\$0.00
129	No Sidewalk, Curb Ramp Not Required	NE	\$0.00	
128	No Sidewalk, Curb Ramp Not Required	NW	\$0.00	

Sacramento County

Access Compliance Survey Report - Curb Ramps

Cost Summary

130	No Sidewalk, Curb Ramp Not Required	SE	\$0.00
127	No Sidewalk, Curb Ramp Not Required	SW	\$0.00
Total Cost for Street: LATHAM DR			\$28,000.00
Intersection ID and Street Names:		Type:	Orientation:
12504 LATHAM DR and MILLS RD			\$28,000.00
2860	Curb Ramp Required	NE	\$7,000.00
2859	Curb Ramp Required	NW	\$7,000.00
2861	Curb Ramp Required	SE	\$7,000.00
2862	Curb Ramp Required	SW	\$7,000.00
Total Cost for Street: DURER PKWY			\$14,000.00
Intersection ID and Street Names:		Type:	Orientation:
12505 DURER PKWY and FRANKLIN BLVD			\$14,000.00
5024	Parallel	NE	\$7,000.00
5025	Parallel	SE	\$7,000.00
Total Cost for Street: 7TH ST			
Intersection ID and Street Names:		Type:	Orientation:
12506 7TH ST and FRONT ST			
23568	Driveway	W	
Total Cost for Street: ASIMOV WAY			\$28,000.00
Intersection ID and Street Names:		Type:	Orientation:
12507 ASIMOV WAY and BLOCH CT			\$28,000.00
34154	Parallel	NE	\$7,000.00
34151	Parallel	NW	\$7,000.00
34153	Parallel	SE	\$7,000.00
34152	Parallel	SW	\$7,000.00
Total Cost for Street: APPALACHIAN DR			\$21,000.00
Intersection ID and Street Names:		Type:	Orientation:
12508 APPALACHIAN DR and EL CERRO CT			\$21,000.00
28723	Curb Ramp Required	NE	\$7,000.00
28724	Curb Ramp Required	NW	\$7,000.00
28725	Curb Ramp Required	S	\$7,000.00

Total Cost for Street: CASTLE HILL CT			
Intersection ID and Street Names:	Type:	Orientation:	
12509 CASTLE HILL CT and ELVYRA WAY			
1658	Driveway	N	
Total Cost for Street: CENTRAL AVE \$16,500.00			
Intersection ID and Street Names:	Type:	Orientation:	
12510 CENTRAL AVE and HAZEL AVE			\$16,500.00
18904	Pedestrian Pad	ESE	\$2,500.00
18903	Pedestrian Pad Required	NE	\$3,000.00
18908	Pedestrian Pad Required	NW	\$3,000.00
18905	Pedestrian Pad	SSE	\$2,500.00
18906	Pedestrian Pad	SSW	\$2,500.00
18907	Pedestrian Pad	WSW	\$3,000.00
Total Cost for Street: NASREEN DR \$21,000.00			
Intersection ID and Street Names:	Type:	Orientation:	
12511 NASREEN DR and THORNHILL DR			\$21,000.00
518	Curb Ramp Required	NE	\$7,000.00
520	Curb Ramp Required	NW	\$7,000.00
519	Curb Ramp Required	SE	\$7,000.00
Total Cost for Street: MARIETTA WAY \$21,000.00			
Intersection ID and Street Names:	Type:	Orientation:	
12514 MARIETTA WAY and THOUSAND OAKS CT			\$21,000.00
21169	Curb Ramp Required	E	\$7,000.00
21167	Perpendicular	NW	\$7,000.00
21168	Curb Ramp Required	SW	\$7,000.00
Total Cost for Street: HIDDEN MEADOW WAY \$21,000.00			
Intersection ID and Street Names:	Type:	Orientation:	
12515 HIDDEN MEADOW WAY and ZACHIS WAY			\$21,000.00
5551	Parallel	NE	\$7,000.00
5549	Parallel	SSE	\$7,000.00
5550	Parallel	SW	\$7,000.00

Total Cost for Street: KADEMA DR			\$21,000.00
Intersection ID and Street Names:	Type:	Orientation:	
12516 KADEMA DR and TRYON CT			\$21,000.00
27471	Curb Ramp Required	NE	\$7,000.00
27472	Curb Ramp Required	NW	\$7,000.00
27473	Curb Ramp Required	S	\$7,000.00
Total Cost for Street: BERWICK MOOR PL			\$28,000.00
Intersection ID and Street Names:	Type:	Orientation:	
12518 BERWICK MOOR PL and FLYNN WAY			\$28,000.00
5341	Parallel	NE	\$7,000.00
5340	Parallel	NW	\$7,000.00
5342	Parallel	SE	\$7,000.00
5339	Parallel	SW	\$7,000.00
Total Cost for Street: RAINBOW AVE			\$0.00
Intersection ID and Street Names:	Type:	Orientation:	
12521 RAINBOW AVE and YELLOWSTONE LN			\$0.00
2657	No Sidewalk, Curb Ramp Not Required	NE	\$0.00
2656	No Sidewalk, Curb Ramp Not Required	NW	\$0.00
2658	No Sidewalk, Curb Ramp Not Required	SE	\$0.00
2655	No Sidewalk, Curb Ramp Not Required	SW	\$0.00
Total Cost for Street: CYRINA CT			\$21,000.00
Intersection ID and Street Names:	Type:	Orientation:	
12523 CYRINA CT and TAMARA DR			\$21,000.00
133855	Perpendicular	NE	\$7,000.00
133857	Perpendicular	NW	\$7,000.00
133856	Curb Ramp Required	SE	\$7,000.00
Total Cost for Street: CROSSWELL CT			\$21,000.00
Intersection ID and Street Names:	Type:	Orientation:	
12524 CROSSWELL CT and LOCKERIDGE WAY			\$21,000.00
34120	Parallel	NE	\$7,000.00
34121	Parallel	NW	\$7,000.00
34119	Parallel	S	\$7,000.00

Total Cost for Street: FORRESTER WAY			\$21,000.00
Intersection ID and Street Names:	Type:	Orientation:	
12525 FORRESTER WAY and MISTY OAK WAY			\$21,000.00
5608	Perpendicular	NE	\$7,000.00
5609	Perpendicular	NW	\$7,000.00
5610	Curb Ramp Required	SE	\$7,000.00

Total Cost for Street: AUBERRY DR			\$21,000.00
Intersection ID and Street Names:	Type:	Orientation:	
12527 AUBERRY DR and HONEYCOMB WAY			\$21,000.00
31079	Curb Ramp Required	E	\$7,000.00
31078	Perpendicular	NE	\$7,000.00
31077	Perpendicular	SE	\$7,000.00

Total Cost for Street: IMPERIAL WAY			\$1,500.00
Intersection ID and Street Names:	Type:	Orientation:	
12528 IMPERIAL WAY and MONTAZUMA CIR			\$1,500.00
10665	Parallel	NE	\$500.00
10664	Parallel	SE	\$500.00
10663	Parallel	SW	\$500.00

Total Cost for Street: MAPEL LN			\$21,000.00
Intersection ID and Street Names:	Type:	Orientation:	
12529 MAPEL LN and STOLLWOOD DR			\$21,000.00
1350	Parallel	NW	\$7,000.00
1352	Parallel	SE	\$7,000.00
1351	Parallel	SW	\$7,000.00

Total Cost for Street: BELLSBRAE DR			\$21,000.00
Intersection ID and Street Names:	Type:	Orientation:	
12530 BELLSBRAE DR and LAYBURN CT			\$21,000.00
6365	Perpendicular	NE	\$7,000.00
6364	Perpendicular	SE	\$7,000.00
6366	Curb Ramp Required	SW	\$7,000.00

Total Cost for Street: LONG CANYON DR			\$7,000.00
Intersection ID and Street Names:	Type:	Orientation:	

12531	LONG CANYON DR	and	MARKWOOD LN		\$7,000.00
	32890		Curb Ramp Required	NE	\$7,000.00
	31469		No Sidewalk, Curb Ramp Not Required	NW	\$0.00
	31470		No Sidewalk, Curb Ramp Not Required	SW	\$0.00

Total Cost for Street:	BECERRA WAY	\$0.00
-------------------------------	--------------------	---------------

Intersection ID and Street Names:	Type:	Orientation:
-----------------------------------	-------	--------------

12532	BECERRA WAY	and	DURAN CIR		\$0.00
	17208		No Sidewalk, Curb Ramp Not Required	NE	\$0.00
	17207		No Sidewalk, Curb Ramp Not Required	SE	\$0.00
	17209		No Sidewalk, Curb Ramp Not Required	SW	\$0.00

Total Cost for Street:	ANDREA BLVD	\$21,000.00
-------------------------------	--------------------	--------------------

Intersection ID and Street Names:	Type:	Orientation:
-----------------------------------	-------	--------------

12533	ANDREA BLVD	and	SUTTER OAK CT		\$21,000.00
	14400		Perpendicular	NE	\$7,000.00
	14401		Perpendicular	NW	\$7,000.00
	14402		Curb Ramp Required	SE	\$7,000.00

Total Cost for Street:	ASHTEAD CT	\$21,000.00
-------------------------------	-------------------	--------------------

Intersection ID and Street Names:	Type:	Orientation:
-----------------------------------	-------	--------------

12534	ASHTEAD CT	and	FINMERE WAY		\$21,000.00
	34099		Parallel	NE	\$7,000.00
	34100		Parallel	SE	\$7,000.00
	34098		Curb Ramp Required	W	\$7,000.00

Total Cost for Street:	JOLANA LN	\$14,000.00
-------------------------------	------------------	--------------------

Intersection ID and Street Names:	Type:	Orientation:
-----------------------------------	-------	--------------

12535	JOLANA LN	and	TAVI AVE		\$14,000.00
	7650		Curb Ramp Required	NW	\$7,000.00
	7649		Curb Ramp Required	SE	\$7,000.00

Total Cost for Street:	MARCO WAY	\$14,000.00
-------------------------------	------------------	--------------------

Intersection ID and Street Names:	Type:	Orientation:
-----------------------------------	-------	--------------

12537	MARCO WAY	and	PALM DR		\$14,000.00
	133658		Curb Ramp Required	NE	\$7,000.00
	133659		Curb Ramp Required	NW	\$7,000.00
	136791		No Sidewalk, Curb Ramp Not Required	SE	\$0.00

Total Cost for Street: ASHFORD HILL PL			\$28,000.00
Intersection ID and Street Names:	Type:	Orientation:	
12539 ASHFORD HILL PL and BRIGHTON WYND WAY			\$28,000.00
6150	Parallel	NE	\$7,000.00
6149	Parallel	NW	\$7,000.00
6147	Parallel	SE	\$7,000.00
6148	Parallel	SW	\$7,000.00

Total Cost for Street: JACKSON ST			\$21,000.00
Intersection ID and Street Names:	Type:	Orientation:	
12540 JACKSON ST and WARD AVE			\$21,000.00
6815	Curb Ramp Required	NE	\$7,000.00
6817	Curb Ramp Required	NW	\$7,000.00
6816	Curb Ramp Required	SE	\$7,000.00

Total Cost for Street: REGENCY CIR			\$21,000.00
Intersection ID and Street Names:	Type:	Orientation:	
12541 REGENCY CIR and WHITEHALL WAY			\$21,000.00
12313	Curb Ramp Required	NE	\$7,000.00
12314	Curb Ramp Required	NW	\$7,000.00
12312	Curb Ramp Required	SE	\$7,000.00

Total Cost for Street: EL CAMINO AVE			\$7,000.00
Intersection ID and Street Names:	Type:	Orientation:	
12544 EL CAMINO AVE and LANDWOOD WAY			\$7,000.00
16744	No Sidewalk, Curb Ramp Not Required	NE	\$0.00
16743	No Sidewalk, Curb Ramp Not Required	NW	\$0.00
16745	Curb Ramp Required	SE	\$7,000.00

Total Cost for Street: RHINE WAY			\$14,000.00
Intersection ID and Street Names:	Type:	Orientation:	
12546 RHINE WAY and ROTTERDAM DR			\$14,000.00
20430	Curb Ramp Required	NW	\$7,000.00
20431	Curb Ramp Required	SW	\$7,000.00

Total Cost for Street: WEIBEL CT			\$21,000.00
Intersection ID and Street Names:	Type:	Orientation:	

12547	WEIBEL CT	and	WENTE WAY		\$21,000.00
	31779	Perpendicular		NE	\$7,000.00
	31780	Curb Ramp Required		NW	\$7,000.00
	31778	Perpendicular		SE	\$7,000.00

Total Cost for Street: COOK RIOLO RD					\$21,000.00
--------------------------------------	--	--	--	--	-------------

Intersection ID and Street Names:	Type:	Orientation:
-----------------------------------	-------	--------------

12549	COOK RIOLO RD	and	SIENNA HILLS WAY		\$21,000.00
	5362	Parallel		NE	\$7,000.00
	5363	Curb Ramp Required		NW	\$7,000.00
	5361	Parallel		SE	\$7,000.00

Total Cost for Street: CARLISLE AVE					\$21,000.00
-------------------------------------	--	--	--	--	-------------

Intersection ID and Street Names:	Type:	Orientation:
-----------------------------------	-------	--------------

12552	CARLISLE AVE	and	CHEETAH DR		\$21,000.00
	32384	Parallel		NE	\$7,000.00
	32383	Parallel		NW	\$7,000.00
	32385	Curb Ramp Required		SE	\$7,000.00

Total Cost for Street: LUPINE FIELD CT					\$28,000.00
--	--	--	--	--	-------------

Intersection ID and Street Names:	Type:	Orientation:
-----------------------------------	-------	--------------

12553	LUPINE FIELD CT	and	QUAIL SPRING WAY		\$28,000.00
	34313	Parallel		NE	\$7,000.00
	34312	Parallel		NW	\$7,000.00
	34314	Parallel		SE	\$7,000.00
	34315	Parallel		SW	\$7,000.00

Total Cost for Street: THOMAS LN					\$17,000.00
----------------------------------	--	--	--	--	-------------

Intersection ID and Street Names:	Type:	Orientation:
-----------------------------------	-------	--------------

12554	THOMAS LN	and	WALNUT AVE		\$17,000.00
	16831	Blended Transition		NE	\$3,500.00
	16832	Curb Ramp Required		NW	\$7,000.00
	16830	Perpendicular		SE	\$6,500.00

Total Cost for Street: ELAINE DR					\$21,000.00
----------------------------------	--	--	--	--	-------------

Intersection ID and Street Names:	Type:	Orientation:
-----------------------------------	-------	--------------

12555	ELAINE DR	and	JENNA WAY		\$21,000.00
	23242	Perpendicular		NE	\$7,000.00
	23241	Perpendicular		NW	\$7,000.00

23240	Curb Ramp Required	S	\$7,000.00
Total Cost for Street: ROCKWELL RD			\$14,000.00
Intersection ID and Street Names:	Type:	Orientation:	
12556 ROCKWELL RD and WINGS WAY			\$14,000.00
7993	No Sidewalk, Curb Ramp Not Required	NE	\$0.00
7994	No Sidewalk, Curb Ramp Not Required	NW	\$0.00
7996	Parallel	SE	\$7,000.00
7995	Parallel	SW	\$7,000.00
Total Cost for Street: BYRON RD			\$7,000.00
Intersection ID and Street Names:	Type:	Orientation:	
12558 BYRON RD and COTTAGE WAY			\$7,000.00
1394	No Sidewalk, Curb Ramp Not Required	NE	\$0.00
1393	No Sidewalk, Curb Ramp Not Required	NW	\$0.00
133145	Curb Ramp Required	SW	\$7,000.00
Total Cost for Street: LOWTHER WAY			\$21,000.00
Intersection ID and Street Names:	Type:	Orientation:	
12559 LOWTHER WAY and SHEEHAN WAY			\$21,000.00
20386	Perpendicular	E	\$7,000.00
20385	Perpendicular	N	\$7,000.00
20384	Curb Ramp Required	W	\$7,000.00
Total Cost for Street: CONCETTA WAY			\$21,000.00
Intersection ID and Street Names:	Type:	Orientation:	
12560 CONCETTA WAY and MARLEY DR			\$21,000.00
17408	Parallel	E	\$7,000.00
17409	Parallel	NW	\$7,000.00
15237	Parallel	SW	\$7,000.00
Total Cost for Street: 16TH AVE			\$5,000.00
Intersection ID and Street Names:	Type:	Orientation:	
12561 16TH AVE and STOCKTON BLVD			\$5,000.00
136237	Parallel	NW	\$2,500.00
136238	Parallel	SW	\$2,500.00

Total Cost for Street: BOWLING DR				\$21,000.00
Intersection ID and Street Names:		Type:	Orientation:	
12562 BOWLING DR and CHEVY CHASE WAY				\$21,000.00
5950	Curb Ramp Required	NE	\$7,000.00	
5951	Curb Ramp Required	SE	\$7,000.00	
5952	Curb Ramp Required	SW	\$7,000.00	
Total Cost for Street: SUNSET DOWNS DR				\$28,000.00
Intersection ID and Street Names:		Type:	Orientation:	
12563 SUNSET DOWNS DR and SUNSTREAM CT				\$28,000.00
30757	Perpendicular	NE	\$7,000.00	
30756	Perpendicular	NW	\$7,000.00	
30758	Perpendicular	SE	\$7,000.00	
30755	Perpendicular	SW	\$7,000.00	
Total Cost for Street: SANGAMON ST				\$21,000.00
Intersection ID and Street Names:		Type:	Orientation:	
12564 SANGAMON ST and TAMI WAY				\$21,000.00
133637	Curb Ramp Required	NW	\$7,000.00	
133639	Curb Ramp Required	SE	\$7,000.00	
133638	Curb Ramp Required	SW	\$7,000.00	
Total Cost for Street: CASTLEDOWN WAY				\$1,500.00
Intersection ID and Street Names:		Type:	Orientation:	
12567 CASTLEDOWN WAY and HANFIELD DR				\$1,500.00
26085	Parallel	NE	\$500.00	
26086	Parallel	SE	\$500.00	
26087	Parallel	SW	\$500.00	
Total Cost for Street: ARBOLEDA DR				\$0.00
Intersection ID and Street Names:		Type:	Orientation:	
12568 ARBOLEDA DR and TULA CT				\$0.00
13901	No Sidewalk, Curb Ramp Not Required	NE	\$0.00	
13902	No Sidewalk, Curb Ramp Not Required	NW	\$0.00	
13900	No Sidewalk, Curb Ramp Not Required	SE	\$0.00	

Total Cost for Street: APARTMENT LN			
Intersection ID and Street Names:	Type:	Orientation:	
12570 APARTMENT LN and WYDA WAY			
1421	Driveway	N	
Total Cost for Street: 38TH AVE \$14,000.00			
Intersection ID and Street Names:	Type:	Orientation:	
12571 38TH AVE and GARIBALDI ST			\$14,000.00
2133	Curb Ramp Required	NW	\$7,000.00
132928	Curb Ramp Required	SE	\$7,000.00
Total Cost for Street: DOUVAN CT \$21,000.00			
Intersection ID and Street Names:	Type:	Orientation:	
12573 DOUVAN CT and ROOT AVE			\$21,000.00
133632	Curb Ramp Required	NE	\$7,000.00
133631	Curb Ramp Required	SE	\$7,000.00
133630	Curb Ramp Required	SW	\$7,000.00
Total Cost for Street: KEENEY WAY \$0.00			
Intersection ID and Street Names:	Type:	Orientation:	
12574 KEENEY WAY and WYANT WAY			\$0.00
2777	No Sidewalk, Curb Ramp Not Required	NE	\$0.00
2776	No Sidewalk, Curb Ramp Not Required	NW	\$0.00
2778	No Sidewalk, Curb Ramp Not Required	SE	\$0.00
Total Cost for Street: DEVERON WAY \$0.00			
Intersection ID and Street Names:	Type:	Orientation:	
12575 DEVERON WAY and DUGGAN WAY			\$0.00
18858	No Sidewalk, Curb Ramp Not Required	NW	\$0.00
18856	No Sidewalk, Curb Ramp Not Required	SE	\$0.00
18857	No Sidewalk, Curb Ramp Not Required	SW	\$0.00
Total Cost for Street: BOWMAN OAKS WAY \$14,000.00			
Intersection ID and Street Names:	Type:	Orientation:	
12576 BOWMAN OAKS WAY and NORTH AVE			\$14,000.00
15653	Parallel	NE	\$7,000.00
15654	Parallel	NW	\$7,000.00

15655

No Sidewalk, Curb Ramp Not Required

S

\$0.00

Total Cost for Street: ASHTON DR**\$14,000.00**

Intersection ID and Street Names:

Type:

Orientation:

12577 ASHTON DR and N RIVER WAY**\$14,000.00**

12289

Curb Ramp Required

NE

\$7,000.00

12290

Curb Ramp Required

SE

\$7,000.00

Total Cost for Street: STARFIRE DR**\$28,000.00**

Intersection ID and Street Names:

Type:

Orientation:

12578 STARFIRE DR and TRUJILLO WAY**\$28,000.00**

7148

Perpendicular

NE

\$7,000.00

7146

Perpendicular

NW

\$7,000.00

7147

Perpendicular

SE

\$7,000.00

7149

Perpendicular

SW

\$7,000.00

Total Cost for Street: LOS RIOS DR**\$21,000.00**

Intersection ID and Street Names:

Type:

Orientation:

12579 LOS RIOS DR and SHELATO WAY**\$21,000.00**

476

Parallel

N

\$7,000.00

475

Parallel

SE

\$7,000.00

474

Parallel

SW

\$7,000.00

Total Cost for Street: GLENTANA WAY**\$21,000.00**

Intersection ID and Street Names:

Type:

Orientation:

12580 GLENTANA WAY and GOOSEBERRY CT**\$21,000.00**

23870

Perpendicular

NE

\$7,000.00

23869

Perpendicular

NW

\$7,000.00

23871

Curb Ramp Required

SE

\$7,000.00

Total Cost for Street: CROXTON WAY**\$14,000.00**

Intersection ID and Street Names:

Type:

Orientation:

12581 CROXTON WAY and VERDUGO WAY**\$14,000.00**

18168

Curb Ramp Required

NE

\$7,000.00

18167

Perpendicular

SW

\$7,000.00

Total Cost for Street: GOLDEN MEADOW DR**\$14,000.00**

Intersection ID and Street Names:

Type:

Orientation:

12582	GOLDEN MEADOW DR and STEVENSON AVE			\$14,000.00
	29966	Parallel	NE	\$7,000.00
	29965	Parallel	NW	\$7,000.00
	29967	No Sidewalk, Curb Ramp Not Required	S	\$0.00

Total Cost for Street:	GLENTANA WAY	\$14,000.00
-------------------------------	---------------------	--------------------

Intersection ID and Street Names:	Type:	Orientation:
-----------------------------------	-------	--------------

12584	GLENTANA WAY and WATT AVE			\$14,000.00
	23868	Perpendicular	NE	\$7,000.00
	23867	Perpendicular	SE	\$7,000.00

Total Cost for Street:	RIDGEGATE WAY	\$21,000.00
-------------------------------	----------------------	--------------------

Intersection ID and Street Names:	Type:	Orientation:
-----------------------------------	-------	--------------

12585	RIDGEGATE WAY and RIDGEVINE WAY			\$21,000.00
	8706	Curb Ramp Required	NW	\$7,000.00
	8708	Curb Ramp Required	SE	\$7,000.00
	8707	Curb Ramp Required	SW	\$7,000.00

Total Cost for Street:	TALISMAN DR	\$24,500.00
-------------------------------	--------------------	--------------------

Intersection ID and Street Names:	Type:	Orientation:
-----------------------------------	-------	--------------

12586	TALISMAN DR and TANGO ST			\$24,500.00
	28877	Parallel	NE	\$7,000.00
	28874	Curb Ramp Required	NW	\$7,000.00
	28876	Parallel	SE	\$3,500.00
	28875	Curb Ramp Required	SW	\$7,000.00

Total Cost for Street:	VOLGA WAY	\$21,000.00
-------------------------------	------------------	--------------------

Intersection ID and Street Names:	Type:	Orientation:
-----------------------------------	-------	--------------

12587	VOLGA WAY and WAUSAU WAY			\$21,000.00
	7307	Curb Ramp Required	NW	\$7,000.00
	7305	Perpendicular	SE	\$7,000.00
	7306	Perpendicular	SW	\$7,000.00

Total Cost for Street:	BENTHOS CT	\$28,000.00
-------------------------------	-------------------	--------------------

Intersection ID and Street Names:	Type:	Orientation:
-----------------------------------	-------	--------------

12588	BENTHOS CT and HILLMON CT			\$28,000.00
	23234	Perpendicular	NE	\$7,000.00
	23233	Perpendicular	NW	\$7,000.00
	23235	Perpendicular	SE	\$7,000.00

23236

Perpendicular

SW

\$7,000.00

Total Cost for Street: LARRY WAY**\$2,000.00**

Intersection ID and Street Names:

Type:

Orientation:

12589 LARRY WAY and THOMAS DR**\$2,000.00**

10975

Parallel

NE

\$500.00

10976

Parallel

NW

\$500.00

10974

Parallel

SE

\$500.00

10973

Parallel

SW

\$500.00

Total Cost for Street: EASTCLIFF DR**\$14,000.00**

Intersection ID and Street Names:

Type:

Orientation:

12591 EASTCLIFF DR and VIA ROMA DR**\$14,000.00**

135944

No Sidewalk, Curb Ramp Not Required

NE

\$0.00

135943

Curb Ramp Required

NW

\$7,000.00

135945

Perpendicular

SE

\$7,000.00

Total Cost for Street: EL PASEO LN

Intersection ID and Street Names:

Type:

Orientation:

12592 EL PASEO LN and FULTON AVE

19441

Driveway

NE

Total Cost for Street: LANSING WAY**\$0.00**

Intersection ID and Street Names:

Type:

Orientation:

12595 LANSING WAY and MADERA RD**\$0.00**

1526

No Sidewalk, Curb Ramp Not Required

NW

\$0.00

1527

No Sidewalk, Curb Ramp Not Required

SW

\$0.00

Total Cost for Street: ASHTON DR**\$28,000.00**

Intersection ID and Street Names:

Type:

Orientation:

12597 ASHTON DR and STOWE WAY**\$28,000.00**

16443

Curb Ramp Required

NE

\$7,000.00

16444

Curb Ramp Required

NW

\$7,000.00

16442

Curb Ramp Required

SE

\$7,000.00

16441

Curb Ramp Required

SW

\$7,000.00

Total Cost for Street: JULEP WAY**\$14,000.00**

Intersection ID and Street Names:

Type:

Orientation:

12599	JULEP WAY	and	SAN JUAN AVE		\$14,000.00
	8311		Curb Ramp Required	NW	\$7,000.00
	8312		Parallel	SW	\$7,000.00

Total Cost for Street: COCOA PALM WAY					\$21,000.00
--	--	--	--	--	--------------------

Intersection ID and Street Names:	Type:	Orientation:
-----------------------------------	-------	--------------

12600	COCOA PALM WAY	and	SHADOWOOD WAY		\$21,000.00
	11733		Curb Ramp Required	NW	\$7,000.00
	11735		Curb Ramp Required	SE	\$7,000.00
	11734		Curb Ramp Required	SW	\$7,000.00

Total Cost for Street: 42ND ST					\$63,000.00
---------------------------------------	--	--	--	--	--------------------

Intersection ID and Street Names:	Type:	Orientation:
-----------------------------------	-------	--------------

12601	42ND ST	and	APOSTOLO CIR		\$63,000.00
	2189		Parallel	ENE	\$7,000.00
	2182		Parallel	ESE	\$7,000.00
	2188		Parallel	NNE	\$7,000.00
	2187		Parallel	NNW	\$7,000.00
	2183		Parallel	SSE	\$7,000.00
	2184		Parallel	SSW	\$7,000.00
	2190		Curb Ramp Required	W	\$7,000.00
	2186		Parallel	WNW	\$7,000.00
	2185		Parallel	WSW	\$7,000.00

Total Cost for Street: COBBLE FIELD DR					\$28,000.00
---	--	--	--	--	--------------------

Intersection ID and Street Names:	Type:	Orientation:
-----------------------------------	-------	--------------

12602	COBBLE FIELD DR	and	GRAND CRU DR		\$28,000.00
	15066		Parallel	NE	\$7,000.00
	15069		Parallel	NW	\$7,000.00
	15067		Parallel	SE	\$7,000.00
	15068		Parallel	SW	\$7,000.00

Total Cost for Street: KARLY BROOK WAY					\$17,500.00
---	--	--	--	--	--------------------

Intersection ID and Street Names:	Type:	Orientation:
-----------------------------------	-------	--------------

12603	KARLY BROOK WAY	and	STORY RIDGE WAY		\$17,500.00
	6526		Parallel	NE	\$10,500.00
	6525		Parallel	SE	\$7,000.00

Total Cost for Street: DUDLEY BLVD				\$31,750.00
Intersection ID and Street Names:		Type:	Orientation:	
12604 DUDLEY BLVD and FORCUM AVE				\$31,750.00
32562	Parallel	ENE	\$3,000.00	
32563	Perpendicular	ESE	\$2,500.00	
32561	Parallel	NNE	\$500.00	
32560	Perpendicular	NNW	\$3,250.00	
32564	Perpendicular	SSE	\$6,500.00	
32557	Perpendicular	SSW	\$6,500.00	
32559	Perpendicular	WNW	\$6,500.00	
32558	Perpendicular	WSW	\$3,000.00	
Total Cost for Street: SUNRISE GREENS DR				\$10,000.00
Intersection ID and Street Names:		Type:	Orientation:	
12606 SUNRISE GREENS DR and SUNRISE MIST WAY				\$10,000.00
30829	Parallel	NE	\$7,000.00	
30830	Perpendicular	NW	\$0.00	
30828	Parallel	SW	\$3,000.00	
Total Cost for Street: ORANGE GROVE AVE				\$0.00
Intersection ID and Street Names:		Type:	Orientation:	
12607 ORANGE GROVE AVE and PALOMINO LN				\$0.00
7773	No Sidewalk, Curb Ramp Not Required	NE	\$0.00	
7772	No Sidewalk, Curb Ramp Not Required	SW	\$0.00	
Total Cost for Street: BLACK EAGLE DR				\$28,000.00
Intersection ID and Street Names:		Type:	Orientation:	
12608 BLACK EAGLE DR and EL VALLE WAY				\$28,000.00
20177	Perpendicular	NE	\$7,000.00	
20174	Perpendicular	NW	\$7,000.00	
20176	Perpendicular	SE	\$7,000.00	
20175	Perpendicular	SW	\$7,000.00	
Total Cost for Street: 32ND ST				\$14,000.00
Intersection ID and Street Names:		Type:	Orientation:	
12611 32ND ST and U ST				\$14,000.00
20005	Curb Ramp Required	NE	\$7,000.00	
20008	Curb Ramp Required	NW	\$7,000.00	

Sacramento County

Access Compliance Survey Report - Curb Ramps

Cost Summary

20006	No Sidewalk, Curb Ramp Not Required	SE	\$0.00
20007	No Sidewalk, Curb Ramp Not Required	SW	\$0.00
Total Cost for Street: 66TH AVE			\$21,000.00
Intersection ID and Street Names: Type: Orientation:			
12614 66TH AVE and FLORIN WOODS DR			\$21,000.00
135405	Curb Ramp Required	NE	\$7,000.00
135404	Curb Ramp Required	SE	\$7,000.00
135403	Parallel	SW	\$7,000.00
Total Cost for Street: ALMOND AVE			\$17,000.00
Intersection ID and Street Names: Type: Orientation:			
12615 ALMOND AVE and MANDORLA CIR			\$17,000.00
17973	Parallel	NW	\$7,000.00
17975	Parallel	SE	\$3,000.00
17974	Parallel	SW	\$7,000.00
Total Cost for Street: COLLEGE OAK DR			\$21,000.00
Intersection ID and Street Names: Type: Orientation:			
12616 COLLEGE OAK DR and SPRINGFIELD WAY			\$21,000.00
14067	Perpendicular	NE	\$7,000.00
14066	Curb Ramp Required	NW	\$7,000.00
14068	Perpendicular	SE	\$7,000.00
Total Cost for Street: RASMUSSEN CIR			\$17,000.00
Intersection ID and Street Names: Type: Orientation:			
12618 RASMUSSEN CIR and TWEDE WAY			\$17,000.00
20480	Parallel	NE	\$7,000.00
20481	Parallel	SE	\$3,000.00
20482	Parallel	SW	\$7,000.00
Total Cost for Street: ESTATES DR			\$21,000.00
Intersection ID and Street Names: Type: Orientation:			
12619 ESTATES DR and GREYWELL WAY			\$21,000.00
16421	Curb Ramp Required	NE	\$7,000.00
16420	Curb Ramp Required	NW	\$7,000.00
16419	Curb Ramp Required	SW	\$7,000.00

Total Cost for Street: 14TH ST				\$0.00
Intersection ID and Street Names:		Type:	Orientation:	
12620 14TH ST and Q ST				\$0.00
24946	No Sidewalk, Curb Ramp Not Required	NE		\$0.00
24945	No Sidewalk, Curb Ramp Not Required	NW		\$0.00
24947	No Sidewalk, Curb Ramp Not Required	SE		\$0.00

Total Cost for Street: DART WAY				\$21,000.00
Intersection ID and Street Names:		Type:	Orientation:	
12622 DART WAY and WOODMORE OAKS DR				\$21,000.00
29555	Curb Ramp Required	NE		\$7,000.00
29554	Curb Ramp Required	NW		\$7,000.00
29553	Curb Ramp Required	SW		\$7,000.00

Total Cost for Street: LA MADERA WAY				\$21,000.00
Intersection ID and Street Names:		Type:	Orientation:	
12623 LA MADERA WAY and LA NUBE CT				\$21,000.00
20165	Parallel	NE		\$7,000.00
20166	Parallel	SE		\$7,000.00
20167	Parallel	SW		\$7,000.00

Total Cost for Street: CORTLANDT DR				\$0.00
Intersection ID and Street Names:		Type:	Orientation:	
12625 CORTLANDT DR and ESTATES DR				\$0.00
16518	No Sidewalk, Curb Ramp Not Required	NE		\$0.00
16517	No Sidewalk, Curb Ramp Not Required	SE		\$0.00
16516	No Sidewalk, Curb Ramp Not Required	SW		\$0.00

Total Cost for Street: GHISLAINE WAY				\$21,000.00
Intersection ID and Street Names:		Type:	Orientation:	
12626 GHISLAINE WAY and MABLE ROSE WAY				\$21,000.00
25812	Parallel	E		\$7,000.00
25811	Parallel	NW		\$7,000.00
25810	Parallel	SW		\$7,000.00

Total Cost for Street: MUSTIC WAY				\$21,000.00
Intersection ID and Street Names:		Type:	Orientation:	

12627	MUSTIC WAY	and	WETHERSFIELD DR		\$21,000.00
	25153	Parallel		E	\$7,000.00
	25154	Parallel		N	\$7,000.00
	25152	Parallel		S	\$7,000.00

Total Cost for Street:	LE DONNE DR	\$21,000.00
-------------------------------	--------------------	--------------------

Intersection ID and Street Names:	Type:	Orientation:
-----------------------------------	-------	--------------

12629	LE DONNE DR	and	LIVINGSTON WAY		\$21,000.00
	5754	Curb Ramp Required		NE	\$7,000.00
	5753	Curb Ramp Required		SE	\$7,000.00
	5755	Curb Ramp Required		SW	\$7,000.00

Total Cost for Street:	FAIR OAKS BLVD	\$0.00
-------------------------------	-----------------------	---------------

Intersection ID and Street Names:	Type:	Orientation:
-----------------------------------	-------	--------------

12630	FAIR OAKS BLVD	and	SUMNER WAY		\$0.00
	4669	No Sidewalk, Curb Ramp Not Required		NE	\$0.00
	4668	No Sidewalk, Curb Ramp Not Required		NW	\$0.00
	4670	No Sidewalk, Curb Ramp Not Required		SE	\$0.00

Total Cost for Street:	AMERICAN RIVER DR	\$21,000.00
-------------------------------	--------------------------	--------------------

Intersection ID and Street Names:	Type:	Orientation:
-----------------------------------	-------	--------------

12631	AMERICAN RIVER DR	and	MILLS RD		\$21,000.00
	27422	Curb Ramp Required		NE	\$7,000.00
	27423	Curb Ramp Required		NW	\$7,000.00
	27424	Curb Ramp Required		SW	\$7,000.00

Total Cost for Street:	SILVER BAY CT	\$21,000.00
-------------------------------	----------------------	--------------------

Intersection ID and Street Names:	Type:	Orientation:
-----------------------------------	-------	--------------

12632	SILVER BAY CT	and	SILVER BAY WAY		\$21,000.00
	134437	Parallel		NE	\$7,000.00
	134436	Parallel		SE	\$7,000.00
	134435	Parallel		SW	\$7,000.00

Total Cost for Street:	EASTERN AVE	\$21,000.00
-------------------------------	--------------------	--------------------

Intersection ID and Street Names:	Type:	Orientation:
-----------------------------------	-------	--------------

12633	EASTERN AVE	and	MULFORD AVE		\$21,000.00
	15211	Curb Ramp Required		NE	\$7,000.00
	17386	Curb Ramp Required		SE	\$7,000.00
	15212	Curb Ramp Required		W	\$7,000.00

Total Cost for Street: LOMA VISTA DR			\$1,500.00
Intersection ID and Street Names:	Type:	Orientation:	
12634 LOMA VISTA DR and OGDEN WAY			\$1,500.00
1663	Parallel	NE	\$500.00
1662	Parallel	NW	\$500.00
1664	Parallel	SE	\$500.00

Total Cost for Street: CREIGHTON WAY			\$21,000.00
Intersection ID and Street Names:	Type:	Orientation:	
12635 CREIGHTON WAY and LOCH HAVEN WAY			\$21,000.00
9744	Perpendicular	NE	\$7,000.00
9746	Curb Ramp Required	NW	\$7,000.00
9745	Perpendicular	SE	\$7,000.00

Total Cost for Street: OXWOOD DR			\$21,000.00
Intersection ID and Street Names:	Type:	Orientation:	
12638 OXWOOD DR and ROSECREST WAY			\$21,000.00
22184	Perpendicular	NE	\$7,000.00
22185	Perpendicular	NW	\$7,000.00
22183	Curb Ramp Required	SE	\$7,000.00

Total Cost for Street: CUNY AVE			\$17,500.00
Intersection ID and Street Names:	Type:	Orientation:	
12640 CUNY AVE and WESLEY AVE			\$17,500.00
135009	Parallel	NE	\$7,000.00
135008	Parallel	NW	\$7,000.00
135010	Parallel	SE	\$3,500.00

Total Cost for Street: CUNNINGHAM WAY			\$21,000.00
Intersection ID and Street Names:	Type:	Orientation:	
12641 CUNNINGHAM WAY and STILLWATER WAY			\$21,000.00
8912	Curb Ramp Required	NW	\$7,000.00
8913	Curb Ramp Required	SE	\$7,000.00
8911	Curb Ramp Required	SW	\$7,000.00

Total Cost for Street: HILLHURST DR			\$21,000.00
Intersection ID and Street Names:	Type:	Orientation:	

12642	HILLHURST DR	and	SOMERVILLE WAY		\$21,000.00
	25441		Curb Ramp Required	E	\$7,000.00
	25440		Curb Ramp Required	N	\$7,000.00
	25442		Curb Ramp Required	W	\$7,000.00

Total Cost for Street: APPOMATTOX WAY				\$21,000.00
---------------------------------------	--	--	--	-------------

Intersection ID and Street Names:	Type:	Orientation:
-----------------------------------	-------	--------------

12643	APPOMATTOX WAY	and	NORTHAMPTON DR		\$21,000.00
	3132		Parallel	NE	\$7,000.00
	3133		Parallel	SE	\$7,000.00
	3134		Parallel	SW	\$7,000.00

Total Cost for Street: FAIRMONT WAY				\$0.00
-------------------------------------	--	--	--	--------

Intersection ID and Street Names:	Type:	Orientation:
-----------------------------------	-------	--------------

12644	FAIRMONT WAY	and	HILTON WAY		\$0.00
	17947		No Sidewalk, Curb Ramp Not Required	NE	\$0.00
	17946		No Sidewalk, Curb Ramp Not Required	NW	\$0.00
	17948		No Sidewalk, Curb Ramp Not Required	SE	\$0.00

Total Cost for Street: COTTONGIN WAY				\$28,000.00
--------------------------------------	--	--	--	-------------

Intersection ID and Street Names:	Type:	Orientation:
-----------------------------------	-------	--------------

12645	COTTONGIN WAY	and	COTTONRIDGE CIR		\$28,000.00
	10493		Perpendicular	NE	\$7,000.00
	10492		Perpendicular	NW	\$7,000.00
	10494		Perpendicular	SE	\$7,000.00
	10495		Perpendicular	SW	\$7,000.00

Total Cost for Street: AUBERRY DR				\$25,500.00
-----------------------------------	--	--	--	-------------

Intersection ID and Street Names:	Type:	Orientation:
-----------------------------------	-------	--------------

12646	AUBERRY DR	and	POWER INN RD		\$25,500.00
	136072		Parallel	NE	\$2,500.00
	136073		Perpendicular	NNE	\$2,500.00
	136074		Parallel	NNW	\$2,500.00
	136075		Parallel	NW	\$3,500.00
	136071		Parallel	SE	\$2,500.00
	136070		Perpendicular	SSE	\$2,500.00
	136077		Parallel	SSW	\$7,000.00
	136076		Parallel	SW	\$2,500.00

Total Cost for Street:	ARLINGDALE CIR	\$21,000.00
-------------------------------	-----------------------	--------------------

Intersection ID and Street Names:	Type:	Orientation:	
12647 ARLINGDALE CIR and SAN PACIFIC CT			\$21,000.00
21704	Parallel	NW	\$7,000.00
21702	Parallel	SE	\$7,000.00
21703	Parallel	SW	\$7,000.00

Total Cost for Street:	PERSIMMON AVE	\$7,500.00
-------------------------------	----------------------	-------------------

Intersection ID and Street Names:	Type:	Orientation:	
12648 PERSIMMON AVE and TANGERINE AVE			\$7,500.00
6046	Parallel	NE	\$500.00
6047	Parallel	NW	\$7,000.00

Total Cost for Street:	SIERRA SUNSET DR	\$21,000.00
-------------------------------	-------------------------	--------------------

Intersection ID and Street Names:	Type:	Orientation:	
12649 SIERRA SUNSET DR and WESTERN PORT WAY			\$21,000.00
30854	Perpendicular	NE	\$7,000.00
30855	Perpendicular	NW	\$7,000.00
30856	Curb Ramp Required	SW	\$7,000.00

Total Cost for Street:	BUTTERFIELD LRT	\$14,000.00
-------------------------------	------------------------	--------------------

Intersection ID and Street Names:	Type:	Orientation:	
12650 BUTTERFIELD LRT and BUTTERFIELD WAY			\$14,000.00
134277	Perpendicular	NW	\$7,000.00
134276	Perpendicular	SW	\$7,000.00

Total Cost for Street:	MCGANN CT	\$28,000.00
-------------------------------	------------------	--------------------

Intersection ID and Street Names:	Type:	Orientation:	
12651 MCGANN CT and SERGIO WAY			\$28,000.00
134584	Parallel	NE	\$7,000.00
134583	Parallel	NW	\$7,000.00
134585	Parallel	SE	\$7,000.00
134586	Parallel	SW	\$7,000.00

Total Cost for Street:	DARWIN ST	\$3,500.00
-------------------------------	------------------	-------------------

Intersection ID and Street Names:	Type:	Orientation:	
12652 DARWIN ST and MARCONI AVE			\$3,500.00

Sacramento County

Access Compliance Survey Report - Curb Ramps

Cost Summary

19528	Parallel	SE	\$500.00
19527	Perpendicular	SW	\$3,000.00
Total Cost for Street: N CARSON WAY			\$21,000.00
Intersection ID and Street Names:		Type:	Orientation:
12653 N CARSON WAY and NUGGET CREEK CT			\$21,000.00
22836	Perpendicular	E	\$7,000.00
22838	Curb Ramp Required	N	\$7,000.00
22837	Perpendicular	S	\$7,000.00
Total Cost for Street: ORCHARD WOODS CIR			\$21,000.00
Intersection ID and Street Names:		Type:	Orientation:
12654 ORCHARD WOODS CIR and ZLATA CT			\$21,000.00
29848	Curb Ramp Required	NE	\$7,000.00
29846	Perpendicular	NW	\$7,000.00
29847	Perpendicular	SW	\$7,000.00
Total Cost for Street: MASON LN			\$21,000.00
Intersection ID and Street Names:		Type:	Orientation:
12657 MASON LN and PATRIC WAY			\$21,000.00
20702	Curb Ramp Required	NE	\$7,000.00
20703	Curb Ramp Required	NW	\$7,000.00
20701	Curb Ramp Required	S	\$7,000.00
Total Cost for Street: RUTLAND DR			\$21,000.00
Intersection ID and Street Names:		Type:	Orientation:
12659 RUTLAND DR and TEMPLETON DR			\$21,000.00
4259	Curb Ramp Required	NE	\$7,000.00
4258	Curb Ramp Required	SE	\$7,000.00
4257	Curb Ramp Required	SW	\$7,000.00
Total Cost for Street: MORPHEUS LN			\$0.00
Intersection ID and Street Names:		Type:	Orientation:
12660 MORPHEUS LN and VENUS DR			\$0.00
16606	No Sidewalk, Curb Ramp Not Required	NE	\$0.00
16605	No Sidewalk, Curb Ramp Not Required	NW	\$0.00
16607	No Sidewalk, Curb Ramp Not Required	SE	\$0.00
16608	No Sidewalk, Curb Ramp Not Required	SW	\$0.00

Total Cost for Street: SONOMA HILLS WAY			\$21,000.00
Intersection ID and Street Names:	Type:	Orientation:	
12661 SONOMA HILLS WAY and SONOMA HILLS WAY			\$21,000.00
30984	Perpendicular	NE	\$7,000.00
30985	Perpendicular	SE	\$7,000.00
30986	Curb Ramp Required	SW	\$7,000.00

Total Cost for Street: HOPYARD WAY			\$1,500.00
Intersection ID and Street Names:	Type:	Orientation:	
12662 HOPYARD WAY and THORNDAL WAY			\$1,500.00
26171	Parallel	NE	\$500.00
26172	Parallel	NW	\$500.00
26170	Parallel	SE	\$500.00

Total Cost for Street: KILKENNY DR			\$21,000.00
Intersection ID and Street Names:	Type:	Orientation:	
12665 KILKENNY DR and SALMON RIVER DR			\$21,000.00
14348	Perpendicular	NW	\$7,000.00
14350	Curb Ramp Required	SE	\$7,000.00
14349	Perpendicular	SW	\$7,000.00

Total Cost for Street: PARADISE DR			\$14,000.00
Intersection ID and Street Names:	Type:	Orientation:	
12666 PARADISE DR and WOODKNOLL WAY			\$14,000.00
4733	Parallel	NE	\$7,000.00
4732	No Sidewalk, Curb Ramp Not Required	NW	\$0.00
4734	Parallel	SE	\$7,000.00

Total Cost for Street: DEL NORTE BLVD			\$10,500.00
Intersection ID and Street Names:	Type:	Orientation:	
12667 DEL NORTE BLVD and SWEETWATER AVE			\$10,500.00
938	Parallel	NE	\$3,000.00
939	Parallel	NW	\$7,000.00
937	Parallel	SE	\$500.00

Total Cost for Street: BOTHWELL DR			\$21,000.00
Intersection ID and Street Names:	Type:	Orientation:	

12668	BOTHWELL DR and ORWELL CT			\$21,000.00
	34160	Parallel	NW	\$7,000.00
	34159	Parallel	SE	\$7,000.00
	34161	Parallel	SW	\$7,000.00

Total Cost for Street:	APPLE BLOSSOM WAY	\$21,000.00
-------------------------------	--------------------------	--------------------

Intersection ID and Street Names:	Type:	Orientation:
-----------------------------------	-------	--------------

12669	APPLE BLOSSOM WAY and BAMBI CT			\$21,000.00
	21042	Curb Ramp Required	NE	\$7,000.00
	21043	Curb Ramp Required	NW	\$7,000.00
	21044	Curb Ramp Required	S	\$7,000.00

Total Cost for Street:	BLACKFIELD DR	\$21,000.00
-------------------------------	----------------------	--------------------

Intersection ID and Street Names:	Type:	Orientation:
-----------------------------------	-------	--------------

12670	BLACKFIELD DR and FOXFIELD WAY			\$21,000.00
	12994	Curb Ramp Required	NE	\$7,000.00
	12995	Perpendicular	SE	\$7,000.00
	12996	Perpendicular	SW	\$7,000.00

Total Cost for Street:	AMALFI WAY	\$14,000.00
-------------------------------	-------------------	--------------------

Intersection ID and Street Names:	Type:	Orientation:
-----------------------------------	-------	--------------

12672	AMALFI WAY and VIA ROMA DR			\$14,000.00
	135942	No Sidewalk, Curb Ramp Not Required	NE	\$0.00
	135941	Curb Ramp Required	NW	\$7,000.00
	135940	Curb Ramp Required	SW	\$7,000.00

Total Cost for Street:	ROGUE RIVER DR	\$21,000.00
-------------------------------	-----------------------	--------------------

Intersection ID and Street Names:	Type:	Orientation:
-----------------------------------	-------	--------------

12673	ROGUE RIVER DR and ROGUE RIVER DR			\$21,000.00
	7002	Parallel	NE	\$7,000.00
	7001	Parallel	NW	\$7,000.00
	7003	Parallel	SE	\$7,000.00

Total Cost for Street:	ARDENRIDGE DR	\$1,000.00
-------------------------------	----------------------	-------------------

Intersection ID and Street Names:	Type:	Orientation:
-----------------------------------	-------	--------------

12675	ARDENRIDGE DR and WINDSOR DR			\$1,000.00
	339	No Sidewalk, Curb Ramp Not Required	E	\$0.00
	338	Parallel	NE	\$500.00
	337	Parallel	NW	\$500.00

Sacramento County

Access Compliance Survey Report - Curb Ramps

Cost Summary

340	No Sidewalk, Curb Ramp Not Required	S	\$0.00
341	No Sidewalk, Curb Ramp Not Required	W	\$0.00

Total Cost for Street:	HACKBERRY LN	\$1,500.00
-------------------------------	---------------------	-------------------

Intersection ID and Street Names:	Type:	Orientation:
-----------------------------------	-------	--------------

12676 HACKBERRY LN and OMNI DR	\$1,500.00
---------------------------------------	-------------------

20906	Parallel	NW	\$500.00
20907	Parallel	SE	\$500.00
20905	Parallel	SW	\$500.00

Total Cost for Street:	JOLANA LN	\$21,000.00
-------------------------------	------------------	--------------------

Intersection ID and Street Names:	Type:	Orientation:
-----------------------------------	-------	--------------

12677 JOLANA LN and JONKO AVE	\$21,000.00
--------------------------------------	--------------------

7646	Curb Ramp Required	NW	\$7,000.00
7648	Curb Ramp Required	SE	\$7,000.00
7647	Curb Ramp Required	SW	\$7,000.00

Total Cost for Street:	DURNESS WAY	\$28,000.00
-------------------------------	--------------------	--------------------

Intersection ID and Street Names:	Type:	Orientation:
-----------------------------------	-------	--------------

12678 DURNESS WAY and GAMBIER CT	\$28,000.00
---	--------------------

31813	Perpendicular	NE	\$7,000.00
31816	Perpendicular	NW	\$7,000.00
31814	Perpendicular	SE	\$7,000.00
31815	Perpendicular	SW	\$7,000.00

Total Cost for Street:	DUGGAN WAY	\$0.00
-------------------------------	-------------------	---------------

Intersection ID and Street Names:	Type:	Orientation:
-----------------------------------	-------	--------------

12679 DUGGAN WAY and THAYER WAY	\$0.00
--	---------------

18861	No Sidewalk, Curb Ramp Not Required	N	\$0.00
18859	No Sidewalk, Curb Ramp Not Required	S	\$0.00
18860	No Sidewalk, Curb Ramp Not Required	W	\$0.00

Total Cost for Street:	FEITSER LN	
-------------------------------	-------------------	--

Intersection ID and Street Names:	Type:	Orientation:
-----------------------------------	-------	--------------

12685 FEITSER LN and PERSHING AVE	
--	--

136629	Driveway	N	
--------	----------	---	--

Total Cost for Street: COTTAGE WAY				\$7,000.00
Intersection ID and Street Names:		Type:	Orientation:	
12686 COTTAGE WAY and WELDON WAY				\$7,000.00
3618	Parallel	NE	\$3,500.00	
3617	Parallel	NW	\$500.00	
3619	Parallel	SE	\$3,000.00	
Total Cost for Street: 34TH ST				\$7,000.00
Intersection ID and Street Names:		Type:	Orientation:	
12690 34TH ST and SULLIVAN DR				\$7,000.00
19961	No Sidewalk, Curb Ramp Not Required	NE	\$0.00	
19968	Curb Ramp Required	NNW	\$7,000.00	
19962	No Sidewalk, Curb Ramp Not Required	NW	\$0.00	
19964	No Sidewalk, Curb Ramp Not Required	SE	\$0.00	
19963	No Sidewalk, Curb Ramp Not Required	SW	\$0.00	
Total Cost for Street: AUBURN BLVD				\$14,000.00
Intersection ID and Street Names:		Type:	Orientation:	
12691 AUBURN BLVD and PASADENA AVE				\$14,000.00
23039	Curb Ramp Required	SE	\$7,000.00	
23038	Curb Ramp Required	SW	\$7,000.00	
Total Cost for Street: DEERHURST CT				\$21,000.00
Intersection ID and Street Names:		Type:	Orientation:	
12692 DEERHURST CT and ROYAL DOWN CIR				\$21,000.00
134565	Parallel	NE	\$7,000.00	
134563	Parallel	NW	\$7,000.00	
134564	Parallel	SW	\$7,000.00	
Total Cost for Street: BRUCE WAY				\$21,000.00
Intersection ID and Street Names:		Type:	Orientation:	
12693 BRUCE WAY and DONCREST LN				\$21,000.00
10686	Perpendicular	NE	\$7,000.00	
10687	Perpendicular	SE	\$7,000.00	
10688	Curb Ramp Required	SW	\$7,000.00	

Total Cost for Street: MARCONI AVE		
Intersection ID and Street Names:	Type:	Orientation:
12695 MARCONI AVE and PYRAMID WAY		
136444	Driveway	S

Total Cost for Street: BERISFORD PL			\$24,000.00
Intersection ID and Street Names:	Type:	Orientation:	
12696 BERISFORD PL and BRIGHTON WYND WAY			\$24,000.00
6142	Parallel	NE	\$7,000.00
6141	Parallel	NW	\$7,000.00
6139	Parallel	SE	\$3,000.00
6140	Parallel	SW	\$7,000.00

Total Cost for Street: BOULDER GLEN WAY			\$10,500.00
Intersection ID and Street Names:	Type:	Orientation:	
12697 BOULDER GLEN WAY and ELK GROVE FLORIN RD			\$10,500.00
32267	Parallel	NE	\$7,000.00
32268	Parallel	SE	\$3,500.00
32269	No Sidewalk, Curb Ramp Not Required	SW	\$0.00

Total Cost for Street: 16TH AVE			\$14,000.00
Intersection ID and Street Names:	Type:	Orientation:	
12699 16TH AVE and E NICHOLS AVE			\$14,000.00
791	Perpendicular	NW	\$7,000.00
792	Perpendicular	SW	\$7,000.00

Total Cost for Street: MEADOW HAWK WAY			\$17,500.00
Intersection ID and Street Names:	Type:	Orientation:	
12701 MEADOW HAWK WAY and SCARLET CT			\$17,500.00
23853	Parallel	NE	\$7,000.00
23852	Parallel	NW	\$7,000.00
23851	Parallel	SW	\$3,500.00

Total Cost for Street: MOSS CREEK CIR			\$21,000.00
Intersection ID and Street Names:	Type:	Orientation:	
12702 MOSS CREEK CIR and SUNRISE EAST WAY			\$21,000.00
11935	Perpendicular	NE	\$7,000.00

Sacramento County

Access Compliance Survey Report - Curb Ramps

Cost Summary

11936	Perpendicular	NW	\$7,000.00
11934	Curb Ramp Required	SE	\$7,000.00
Total Cost for Street: CAVALLI WAY			\$14,000.00
Intersection ID and Street Names: Type: Orientation:			
12703 CAVALLI WAY and MARIAH PL			\$14,000.00
8656	Parallel	NE	\$7,000.00
8657	Parallel	NW	\$7,000.00
8658	No Sidewalk, Curb Ramp Not Required	SW	\$0.00
Total Cost for Street: HAZELWOOD AVE			\$0.00
Intersection ID and Street Names: Type: Orientation:			
12704 HAZELWOOD AVE and MIDLAND WAY			\$0.00
16352	No Sidewalk, Curb Ramp Not Required	NE	\$0.00
16351	No Sidewalk, Curb Ramp Not Required	SE	\$0.00
16350	No Sidewalk, Curb Ramp Not Required	SW	\$0.00
Total Cost for Street: EMDEE CT			\$21,000.00
Intersection ID and Street Names: Type: Orientation:			
12705 EMDEE CT and SOLARI WAY			\$21,000.00
15247	Parallel	NE	\$7,000.00
15248	Parallel	SE	\$7,000.00
17420	Parallel	W	\$7,000.00
Total Cost for Street: AFFIRMED WAY			\$21,000.00
Intersection ID and Street Names: Type: Orientation:			
12707 AFFIRMED WAY and GRANT AVE			\$21,000.00
15340	Curb Ramp Required	NE	\$7,000.00
15341	Curb Ramp Required	NW	\$7,000.00
15342	Curb Ramp Required	SE	\$7,000.00
Total Cost for Street: KILBORN DR			\$0.00
Intersection ID and Street Names: Type: Orientation:			
12708 KILBORN DR and SAN JUAN AVE			\$0.00
136489	No Sidewalk, Curb Ramp Not Required	NE	\$0.00
136490	No Sidewalk, Curb Ramp Not Required	NW	\$0.00
136491	No Sidewalk, Curb Ramp Not Required	SW	\$0.00

Total Cost for Street: FRANKLIN BLVD			\$19,000.00
Intersection ID and Street Names:	Type:	Orientation:	
12711 FRANKLIN BLVD and LA GRANDE BLVD			\$19,000.00
134945	Island-Cut Through	N	\$2,500.00
134946	Perpendicular	NE	\$2,500.00
134944	Parallel	NNW	\$3,500.00
134942	Parallel	SW	\$7,000.00
134943	Parallel	WNW	\$3,500.00

Total Cost for Street: CUTLER WAY			\$28,000.00
Intersection ID and Street Names:	Type:	Orientation:	
12712 CUTLER WAY and NORTHERN OAK CIR			\$28,000.00
30060	Perpendicular	NE	\$7,000.00
30059	Perpendicular	NW	\$7,000.00
30061	Perpendicular	SE	\$7,000.00
30062	Perpendicular	SW	\$7,000.00

Total Cost for Street: GREENBACK LN			\$32,000.00
Intersection ID and Street Names:	Type:	Orientation:	
12713 GREENBACK LN and PECAN AVE			\$32,000.00
18927	Parallel	ENE	\$7,000.00
18932	Parallel	ESE	\$7,000.00
18928	Parallel	NNE	\$7,000.00
18929	Blended Transition	NW	\$500.00
18931	Parallel	SSE	\$7,000.00
18930	Parallel	SW	\$3,500.00

Total Cost for Street: LAS LINDAS WAY			\$21,000.00
Intersection ID and Street Names:	Type:	Orientation:	
12716 LAS LINDAS WAY and LOS OLIVOS WAY			\$21,000.00
3130	Parallel	NE	\$7,000.00
3129	Parallel	NW	\$7,000.00
3131	Parallel	SE	\$7,000.00

Total Cost for Street: DANRIDGE DR			\$1,500.00
Intersection ID and Street Names:	Type:	Orientation:	
12718 DANRIDGE DR and GROVEHILL WAY			\$1,500.00
23252	Parallel	NE	\$500.00

Sacramento County

Access Compliance Survey Report - Curb Ramps

Cost Summary

23253	Parallel	NW	\$500.00
23254	Parallel	SW	\$500.00
Total Cost for Street: CRYSTAL RIVER WAY			\$28,000.00
Intersection ID and Street Names:		Type:	Orientation:
12719 CRYSTAL RIVER WAY and PACIFIC HILLS WAY			\$28,000.00
15111	Perpendicular	NE	\$7,000.00
15112	Perpendicular	NW	\$7,000.00
15114	Perpendicular	SE	\$7,000.00
15113	Perpendicular	SW	\$7,000.00
Total Cost for Street: DARLENE AVE			\$0.00
Intersection ID and Street Names:		Type:	Orientation:
12721 DARLENE AVE and MONTCLAIRE ST			\$0.00
18431	No Sidewalk, Curb Ramp Not Required	E	\$0.00
18429	No Sidewalk, Curb Ramp Not Required	NW	\$0.00
18430	No Sidewalk, Curb Ramp Not Required	SW	\$0.00
Total Cost for Street: AMERICAN RIVER DR			\$21,000.00
Intersection ID and Street Names:		Type:	Orientation:
12724 AMERICAN RIVER DR and SIERRA OAKS DR			\$21,000.00
19827	Curb Ramp Required	NE	\$7,000.00
19826	Curb Ramp Required	NW	\$7,000.00
19828	Curb Ramp Required	SE	\$7,000.00
Total Cost for Street: BIRDIE CT			\$28,000.00
Intersection ID and Street Names:		Type:	Orientation:
12725 BIRDIE CT and GOLF CLUB CT			\$28,000.00
28505	Perpendicular	NE	\$7,000.00
28504	Perpendicular	NW	\$7,000.00
28506	Perpendicular	SE	\$7,000.00
28503	Perpendicular	SW	\$7,000.00
Total Cost for Street: AMINA FAIR WAY			\$21,000.00
Intersection ID and Street Names:		Type:	Orientation:
12726 AMINA FAIR WAY and VINTAGE WAY			\$21,000.00
133839	Curb Ramp Required	NE	\$7,000.00
133840	Perpendicular	SE	\$7,000.00
133841	Perpendicular	SW	\$7,000.00

Total Cost for Street: BEN LOMOND DR				\$0.00
Intersection ID and Street Names:		Type:	Orientation:	
12728 BEN LOMOND DR and RHONDA WAY				\$0.00
3509	No Sidewalk, Curb Ramp Not Required	NE		\$0.00
3508	No Sidewalk, Curb Ramp Not Required	NW		\$0.00
3510	No Sidewalk, Curb Ramp Not Required	SE		\$0.00

Total Cost for Street: GASTMAN WAY				\$0.00
Intersection ID and Street Names:		Type:	Orientation:	
12729 GASTMAN WAY and SUNSET AVE				\$0.00
8560	No Sidewalk, Curb Ramp Not Required	NE		\$0.00
8559	No Sidewalk, Curb Ramp Not Required	NW		\$0.00
8558	No Sidewalk, Curb Ramp Not Required	SW		\$0.00

Total Cost for Street: BRYDON WAY				\$21,000.00
Intersection ID and Street Names:		Type:	Orientation:	
12730 BRYDON WAY and THORNHILL DR				\$21,000.00
133088	Curb Ramp Required	NE		\$7,000.00
554	Curb Ramp Required	NW		\$7,000.00
553	Curb Ramp Required	SW		\$7,000.00

Total Cost for Street: ELAINE DR				\$7,500.00
Intersection ID and Street Names:		Type:	Orientation:	
12731 ELAINE DR and FRENCH RD				\$7,500.00
23260	Parallel	NE		\$500.00
23259	Parallel	SE		\$7,000.00
23258	No Sidewalk, Curb Ramp Not Required	W		\$0.00

Total Cost for Street: ASIMOV WAY				\$21,000.00
Intersection ID and Street Names:		Type:	Orientation:	
12732 ASIMOV WAY and SIMAK CT				\$21,000.00
34148	Parallel	N		\$7,000.00
34149	Parallel	SE		\$7,000.00
34150	Parallel	SW		\$7,000.00

Total Cost for Street: GANNET WAY				\$21,500.00
Intersection ID and Street Names:		Type:	Orientation:	

12733	GANNET WAY	and	WAXWING WAY		\$21,500.00
	10312	Parallel	NE		\$500.00
	10311	Parallel	NW		\$7,000.00
	10309	Parallel	SE		\$7,000.00
	10310	Parallel	SW		\$7,000.00

Total Cost for Street:	BIRGIT WAY	\$0.00
-------------------------------	-------------------	---------------

Intersection ID and Street Names:	Type:	Orientation:
-----------------------------------	-------	--------------

12735	BIRGIT WAY	and	IONE ST		\$0.00
	16125	No Sidewalk, Curb Ramp Not Required	NE		\$0.00
	16124	No Sidewalk, Curb Ramp Not Required	NW		\$0.00
	16126	No Sidewalk, Curb Ramp Not Required	SE		\$0.00

Total Cost for Street:	BROGAN CT	\$0.00
-------------------------------	------------------	---------------

Intersection ID and Street Names:	Type:	Orientation:
-----------------------------------	-------	--------------

12738	BROGAN CT	and	POLO CROSSE AVE		\$0.00
	23144	No Sidewalk, Curb Ramp Not Required	NE		\$0.00
	23145	No Sidewalk, Curb Ramp Not Required	SE		\$0.00
	23143	No Sidewalk, Curb Ramp Not Required	W		\$0.00

Total Cost for Street:	41ST ST	\$21,000.00
-------------------------------	----------------	--------------------

Intersection ID and Street Names:	Type:	Orientation:
-----------------------------------	-------	--------------

12740	41ST ST	and	LANTANA AVE		\$21,000.00
	2128	Curb Ramp Required	NE		\$7,000.00
	132926	Curb Ramp Required	NW		\$7,000.00
	2127	Curb Ramp Required	SE		\$7,000.00

Total Cost for Street:	PALM DR	\$14,000.00
-------------------------------	----------------	--------------------

Intersection ID and Street Names:	Type:	Orientation:
-----------------------------------	-------	--------------

12741	PALM DR	and	PALM ESTATES CT		\$14,000.00
	8187	Perpendicular	NE		\$7,000.00
	8186	Perpendicular	NW		\$7,000.00
	8188	No Sidewalk, Curb Ramp Not Required	SW		\$0.00

Total Cost for Street:	SUNSET DOWNS DR	\$21,000.00
-------------------------------	------------------------	--------------------

Intersection ID and Street Names:	Type:	Orientation:
-----------------------------------	-------	--------------

12744	SUNSET DOWNS DR	and	UNION CREEK WAY		\$21,000.00
	30746	Curb Ramp Required	NW		\$7,000.00
	30748	Perpendicular	SE		\$7,000.00

30747	Perpendicular	SW	\$7,000.00
-------	---------------	----	------------

Total Cost for Street:	MANMAR WAY	\$21,000.00
-------------------------------	-------------------	--------------------

Intersection ID and Street Names:	Type:	Orientation:
-----------------------------------	-------	--------------

12745	MANMAR WAY and WIRE DR	\$21,000.00
--------------	--------------------------------------	--------------------

5796	Parallel	NE	\$7,000.00
------	----------	----	------------

5795	Parallel	NW	\$7,000.00
------	----------	----	------------

5794	Parallel	SW	\$7,000.00
------	----------	----	------------

Total Cost for Street:	W 4TH ST	\$0.00
-------------------------------	-----------------	---------------

Intersection ID and Street Names:	Type:	Orientation:
-----------------------------------	-------	--------------

12749	W 4TH ST and W U ST	\$0.00
--------------	-----------------------------------	---------------

21593	No Sidewalk, Curb Ramp Not Required	NW	\$0.00
-------	-------------------------------------	----	--------

21592	No Sidewalk, Curb Ramp Not Required	SE	\$0.00
-------	-------------------------------------	----	--------

21591	No Sidewalk, Curb Ramp Not Required	SW	\$0.00
-------	-------------------------------------	----	--------

Total Cost for Street:	STARLIGHT WAY	\$21,000.00
-------------------------------	----------------------	--------------------

Intersection ID and Street Names:	Type:	Orientation:
-----------------------------------	-------	--------------

12750	STARLIGHT WAY and STENCAR DR	\$21,000.00
--------------	--	--------------------

135684	Curb Ramp Required	N	\$7,000.00
--------	--------------------	---	------------

135682	Curb Ramp Required	S	\$7,000.00
--------	--------------------	---	------------

135683	Curb Ramp Required	W	\$7,000.00
--------	--------------------	---	------------

Total Cost for Street:	50TH AVE	\$21,000.00
-------------------------------	-----------------	--------------------

Intersection ID and Street Names:	Type:	Orientation:
-----------------------------------	-------	--------------

12751	50TH AVE and PRENTISS DR	\$21,000.00
--------------	--	--------------------

5814	Parallel	NE	\$7,000.00
------	----------	----	------------

133120	Curb Ramp Required	NW	\$7,000.00
--------	--------------------	----	------------

5813	Parallel	SE	\$7,000.00
------	----------	----	------------

Total Cost for Street:	ROSEVILLE RD	\$0.00
-------------------------------	---------------------	---------------

Intersection ID and Street Names:	Type:	Orientation:
-----------------------------------	-------	--------------

12753	ROSEVILLE RD and WHYTE AVE	\$0.00
--------------	--	---------------

136737	No Sidewalk, Curb Ramp Not Required	W	\$0.00
--------	-------------------------------------	---	--------

Total Cost for Street:	OAKHOLLOW DR	\$0.00
-------------------------------	---------------------	---------------

Intersection ID and Street Names:	Type:	Orientation:
-----------------------------------	-------	--------------

12754	OAKHOLLOW DR and UNNAMED RD	
--------------	---	--

7980	Driveway	N	
Total Cost for Street: 47TH ST			\$21,000.00
Intersection ID and Street Names:	Type:	Orientation:	
12755 47TH ST and LE DONNE DR			\$21,000.00
5737	Curb Ramp Required	NE	\$7,000.00
5738	Curb Ramp Required	NW	\$7,000.00
5739	Curb Ramp Required	SW	\$7,000.00
Total Cost for Street: DEWEY BLVD			\$21,000.00
Intersection ID and Street Names:	Type:	Orientation:	
12756 DEWEY BLVD and FALCONER WAY			\$21,000.00
2392	Perpendicular	NW	\$7,000.00
132942	Curb Ramp Required	SE	\$7,000.00
2393	Perpendicular	SW	\$7,000.00
Total Cost for Street: MONTEVINA DR			\$21,000.00
Intersection ID and Street Names:	Type:	Orientation:	
12757 MONTEVINA DR and SANTENAY WAY			\$21,000.00
31799	Perpendicular	NE	\$7,000.00
31798	Curb Ramp Required	NW	\$7,000.00
31800	Perpendicular	SE	\$7,000.00
Total Cost for Street: EDISON AVE			\$16,500.00
Intersection ID and Street Names:	Type:	Orientation:	
12758 EDISON AVE and HIDDEN OAK CT			\$16,500.00
135591	Parallel	E	\$7,000.00
135590	Parallel	S	\$2,500.00
135589	Curb Ramp Required	W	\$7,000.00
Total Cost for Street: 7TH ST			\$0.00
Intersection ID and Street Names:	Type:	Orientation:	
12759 7TH ST and S ST			\$0.00
21712	No Sidewalk, Curb Ramp Not Required	NE	\$0.00
21711	No Sidewalk, Curb Ramp Not Required	NW	\$0.00
21710	No Sidewalk, Curb Ramp Not Required	SW	\$0.00

Total Cost for Street: GARFIELD AVE				\$0.00
Intersection ID and Street Names:		Type:	Orientation:	
12761 GARFIELD AVE and GIBBONS DR				\$0.00
21014	No Sidewalk, Curb Ramp Not Required	SE		\$0.00
21013	No Sidewalk, Curb Ramp Not Required	SW		\$0.00
Total Cost for Street: ALTA ARDEN EXPY				\$10,500.00
Intersection ID and Street Names:		Type:	Orientation:	
12762 ALTA ARDEN EXPY and ETHAN WAY				\$10,500.00
136467	Parallel	NE		\$3,500.00
136468	Parallel	SE		\$7,000.00
Total Cost for Street: JACQUELYN CT				\$14,000.00
Intersection ID and Street Names:		Type:	Orientation:	
12763 JACQUELYN CT and MIKI LN				\$14,000.00
7681	No Sidewalk, Curb Ramp Not Required	NE		\$0.00
7680	Curb Ramp Required	SE		\$7,000.00
7679	Curb Ramp Required	SW		\$7,000.00
Total Cost for Street: WENDOVER CT				\$21,000.00
Intersection ID and Street Names:		Type:	Orientation:	
12764 WENDOVER CT and WINDING WAY				\$21,000.00
133741	Perpendicular	NE		\$7,000.00
133742	Perpendicular	NW		\$7,000.00
133740	Curb Ramp Required	SE		\$7,000.00
Total Cost for Street: BELCREST WAY				\$10,500.00
Intersection ID and Street Names:		Type:	Orientation:	
12765 BELCREST WAY and ENGLE RD				\$10,500.00
17381	Parallel	NE		\$500.00
17380	Parallel	NW		\$3,000.00
15208	Parallel	S		\$7,000.00
Total Cost for Street: EL MODENA AVE				
Intersection ID and Street Names:		Type:	Orientation:	
12766 EL MODENA AVE and U ST				
21624	Driveway	N		

Total Cost for Street: ELENA LN				\$0.00
Intersection ID and Street Names:		Type:	Orientation:	
12768 ELENA LN and FAIR OAKS BLVD				\$0.00
1270	No Sidewalk, Curb Ramp Not Required	NE	\$0.00	
1269	No Sidewalk, Curb Ramp Not Required	NW	\$0.00	
Total Cost for Street: ENGLE RD				\$2,500.00
Intersection ID and Street Names:		Type:	Orientation:	
12770 ENGLE RD and WALNUT AVE				\$2,500.00
21184	Perpendicular	NE	\$500.00	
21183	Parallel	NNW	\$500.00	
21185	Perpendicular	SE	\$0.00	
21180	Parallel	SSW	\$500.00	
21182	Parallel	WNW	\$500.00	
21181	Parallel	WSW	\$500.00	
Total Cost for Street: FAIR OAKS BLVD				\$14,000.00
Intersection ID and Street Names:		Type:	Orientation:	
12772 FAIR OAKS BLVD and FALLEN LEAF WAY				\$14,000.00
19781	Parallel	NE	\$7,000.00	
19782	Parallel	NW	\$7,000.00	
19783	No Sidewalk, Curb Ramp Not Required	SW	\$0.00	
Total Cost for Street: MONTCLAIRE ST				\$14,000.00
Intersection ID and Street Names:		Type:	Orientation:	
12774 MONTCLAIRE ST and ROBERTSON AVE				\$14,000.00
15461	No Sidewalk, Curb Ramp Not Required	NE	\$0.00	
15462	No Sidewalk, Curb Ramp Not Required	NW	\$0.00	
15460	Curb Ramp Required	SE	\$7,000.00	
15459	Curb Ramp Required	SW	\$7,000.00	
Total Cost for Street: FLETCHER FARM DR				\$14,000.00
Intersection ID and Street Names:		Type:	Orientation:	
12775 FLETCHER FARM DR and FLORIN RD				\$14,000.00
23227	Driveway	N		
23228	Perpendicular	SE	\$7,000.00	
23229	Perpendicular	SW	\$7,000.00	

Total Cost for Street: FAIR OAKS BLVD				\$7,000.00
Intersection ID and Street Names:		Type:	Orientation:	
12776 FAIR OAKS BLVD and MARIONE DR				\$7,000.00
135719	No Sidewalk, Curb Ramp Not Required	E	\$0.00	
135720	Curb Ramp Required	N	\$7,000.00	
135718	No Sidewalk, Curb Ramp Not Required	S	\$0.00	
Total Cost for Street: VERDANT LN				
Intersection ID and Street Names:		Type:	Orientation:	
12777 VERDANT LN and WALNUT AVE				
20719	Driveway	W		
Total Cost for Street: HILLSDALE BLVD				\$31,500.00
Intersection ID and Street Names:		Type:	Orientation:	
12778 HILLSDALE BLVD and WALERGA RD				\$31,500.00
9614	Parallel	NE	\$7,000.00	
9610	Parallel	NW	\$7,000.00	
9613	Parallel	SE	\$7,000.00	
9612	Parallel	SSE	\$7,000.00	
9611	Parallel	SW	\$3,500.00	
Total Cost for Street: KENNETH AVE				\$7,000.00
Intersection ID and Street Names:		Type:	Orientation:	
12780 KENNETH AVE and ROOT AVE				\$7,000.00
16363	No Sidewalk, Curb Ramp Not Required	NE	\$0.00	
16362	Curb Ramp Required	NW	\$7,000.00	
16364	No Sidewalk, Curb Ramp Not Required	SE	\$0.00	
Total Cost for Street: 14TH AVE				\$7,000.00
Intersection ID and Street Names:		Type:	Orientation:	
12783 14TH AVE and 44TH ST				\$7,000.00
30581	Perpendicular	SE	\$7,000.00	
Total Cost for Street: RIO LINDA BLVD				\$14,000.00
Intersection ID and Street Names:		Type:	Orientation:	
12784 RIO LINDA BLVD and SILVER PARK AVE				\$14,000.00
24876	Curb Ramp Required	NE	\$7,000.00	

24877	Curb Ramp Required	SE	\$7,000.00
Total Cost for Street: EMIGRANT GAP DR			\$21,000.00
Intersection ID and Street Names:	Type:	Orientation:	
12785 EMIGRANT GAP DR and GOLD COUNTRY BLVD			\$21,000.00
22721	Curb Ramp Required	NW	\$7,000.00
22720	Perpendicular	SE	\$7,000.00
22719	Perpendicular	SW	\$7,000.00
Total Cost for Street: FAIR OAKS BLVD			\$0.00
Intersection ID and Street Names:	Type:	Orientation:	
12786 FAIR OAKS BLVD and FAIRWOOD WAY			\$0.00
4698	No Sidewalk, Curb Ramp Not Required	NE	\$0.00
4697	No Sidewalk, Curb Ramp Not Required	NW	\$0.00
4696	No Sidewalk, Curb Ramp Not Required	SW	\$0.00
Total Cost for Street: ILLINOIS AVE			\$7,000.00
Intersection ID and Street Names:	Type:	Orientation:	
12789 ILLINOIS AVE and UNNAMED RD			\$7,000.00
21841	No Sidewalk, Curb Ramp Not Required	NE	\$0.00
21840	No Sidewalk, Curb Ramp Not Required	SE	\$0.00
21839	Curb Ramp Required	SW	\$7,000.00
Total Cost for Street: ORANGE AVE			\$7,000.00
Intersection ID and Street Names:	Type:	Orientation:	
12791 ORANGE AVE and PENNSYLVANIA AVE			\$7,000.00
8626	No Sidewalk, Curb Ramp Not Required	NW	\$0.00
8624	Curb Ramp Required	SE	\$7,000.00
8625	No Sidewalk, Curb Ramp Not Required	SW	\$0.00
Total Cost for Street: FAIR OAKS BLVD			\$7,000.00
Intersection ID and Street Names:	Type:	Orientation:	
12792 FAIR OAKS BLVD and UNNAMED RD			\$7,000.00
11861	Curb Ramp Required	SE	\$7,000.00
Total Cost for Street: PALM AVE			
Intersection ID and Street Names:	Type:	Orientation:	
12793 PALM AVE and UNNAMED RD			

7964

Driveway

N

Total Cost for Street: BUCKEYE WAY**\$11,000.00**

Intersection ID and Street Names:

Type:

Orientation:

12794 BUCKEYE WAY and TAPIRO WAY**\$11,000.00**

134928

Parallel

NE

\$3,500.00

134929

Parallel

NW

\$500.00

134927

Parallel

SE

\$7,000.00

Total Cost for Street: ELSIE AVE**\$23,000.00**

Intersection ID and Street Names:

Type:

Orientation:

12796 ELSIE AVE and POWER INN RD**\$23,000.00**

136213

Parallel

NE

\$3,500.00

136214

Perpendicular

NW

\$6,500.00

136216

Perpendicular

SE

\$6,500.00

136215

Perpendicular

SW

\$6,500.00

Total Cost for Street: HARRISON ST**\$21,000.00**

Intersection ID and Street Names:

Type:

Orientation:

12797 HARRISON ST and PALM AVE**\$21,000.00**

7968

Curb Ramp Required

NE

\$7,000.00

7967

Perpendicular

SE

\$7,000.00

7966

Perpendicular

SW

\$7,000.00

Total Cost for Street: COOPERS HAWK WAY**\$14,500.00**

Intersection ID and Street Names:

Type:

Orientation:

12798 COOPERS HAWK WAY and HARRIS HAWK CT**\$14,500.00**

34220

Parallel

NE

\$500.00

34219

Parallel

NW

\$7,000.00

34221

Parallel

SE

\$3,500.00

34222

Parallel

SW

\$3,500.00

Total Cost for Street: DELWOOD WAY**\$28,000.00**

Intersection ID and Street Names:

Type:

Orientation:

12799 DELWOOD WAY and DORLAINE CT**\$28,000.00**

15417

Curb Ramp Required

NE

\$7,000.00

15418

Curb Ramp Required

NW

\$7,000.00

15416

Curb Ramp Required

SE

\$7,000.00

15415

Curb Ramp Required

SW

\$7,000.00

Total Cost for Street: 8TH ST			\$24,500.00
Intersection ID and Street Names:	Type:	Orientation:	
12800 8TH ST and M ST			\$24,500.00
23593	Parallel	NE	\$3,500.00
23590	Perpendicular	NW	\$7,000.00
23592	Perpendicular	SE	\$7,000.00
23591	Parallel	SW	\$7,000.00
Total Cost for Street: AUBURN BLVD			\$42,000.00
Intersection ID and Street Names:	Type:	Orientation:	
12802 AUBURN BLVD and WATT AVE			\$42,000.00
19164	Parallel	ESE	\$2,500.00
19165	Parallel	SSE	\$2,500.00
19169	Parallel	SW	\$37,000.00
Total Cost for Street: FAIR OAKS BLVD			\$17,000.00
Intersection ID and Street Names:	Type:	Orientation:	
12804 FAIR OAKS BLVD and GIBBONS DR			\$17,000.00
4453	Curb Ramp Required	NE	\$7,000.00
4451	Parallel	NW	\$3,000.00
4452	Parallel	SW	\$7,000.00
Total Cost for Street: FAIR OAKS BLVD			\$28,000.00
Intersection ID and Street Names:	Type:	Orientation:	
12806 FAIR OAKS BLVD and SUNSET AVE			\$28,000.00
8597	Curb Ramp Required	NE	\$7,000.00
8599	Perpendicular	NW	\$7,000.00
8595	Parallel	SE	\$7,000.00
8601	Perpendicular	SW	\$7,000.00
Total Cost for Street: ETHAN WAY			\$13,000.00
Intersection ID and Street Names:	Type:	Orientation:	
12807 ETHAN WAY and HURLEY WAY			\$13,000.00
4129	Parallel	ESE	\$7,000.00
4127	Parallel	NE	\$3,500.00
4128	Parallel	SSE	\$2,500.00

Total Cost for Street: DRAYTON DR			\$3,500.00
Intersection ID and Street Names:	Type:	Orientation:	
12808 DRAYTON DR and EL CAMINO AVE			\$3,500.00
19365	Parallel	NE	\$3,000.00
19367	Parallel	NW	\$500.00
19366	No Sidewalk, Curb Ramp Not Required	SE	\$0.00
19364	No Sidewalk, Curb Ramp Not Required	SW	\$0.00

Total Cost for Street: HUNTSMAN DR			\$10,500.00
Intersection ID and Street Names:	Type:	Orientation:	
12809 HUNTSMAN DR and ZAMBRA WAY			\$10,500.00
7556	Parallel	NE	\$500.00
7555	Parallel	NW	\$7,000.00
7557	Parallel	SE	\$3,000.00

Total Cost for Street: CALABRESE WAY			\$17,500.00
Intersection ID and Street Names:	Type:	Orientation:	
12811 CALABRESE WAY and MESSARA WAY			\$17,500.00
32490	Parallel	NE	\$7,000.00
32487	Parallel	NW	\$7,000.00
32489	Parallel	SE	\$3,000.00
32488	Parallel	SW	\$500.00

Total Cost for Street: EASY WAY			\$13,500.00
Intersection ID and Street Names:	Type:	Orientation:	
12812 EASY WAY and MARCONI AVE			\$13,500.00
19860	Perpendicular	NE	\$3,000.00
19861	Parallel	NW	\$3,500.00
19862	Curb Ramp Required	SE	\$7,000.00

Total Cost for Street: ANDREA BLVD			\$11,000.00
Intersection ID and Street Names:	Type:	Orientation:	
12813 ANDREA BLVD and HILLSDALE BLVD			\$11,000.00
9899	Parallel	NE	\$3,500.00
9898	Parallel	NW	\$3,500.00
9900	Parallel	SE	\$3,500.00
9897	Parallel	SW	\$500.00

Total Cost for Street: ROCA WAY			\$14,000.00
Intersection ID and Street Names:	Type:	Orientation:	
12814 ROCA WAY and ROSEVILLE RD			\$14,000.00
12566	Parallel	NE	\$7,000.00
12567	Parallel	NW	\$7,000.00
12568	No Sidewalk, Curb Ramp Not Required	SW	\$0.00
Total Cost for Street: W 2ND ST			\$7,000.00
Intersection ID and Street Names:	Type:	Orientation:	
12815 W 2ND ST and W M ST			\$7,000.00
133891	No Sidewalk, Curb Ramp Not Required	NE	\$0.00
133889	No Sidewalk, Curb Ramp Not Required	NW	\$0.00
133892	Perpendicular	SE	\$7,000.00
133890	No Sidewalk, Curb Ramp Not Required	SW	\$0.00
Total Cost for Street: GARFIELD AVE			\$14,000.00
Intersection ID and Street Names:	Type:	Orientation:	
12816 GARFIELD AVE and VALHALLA DR			\$14,000.00
17519	Curb Ramp Required	NE	\$7,000.00
17521	No Sidewalk, Curb Ramp Not Required	NW	\$0.00
17520	Curb Ramp Required	SE	\$7,000.00
17522	No Sidewalk, Curb Ramp Not Required	SW	\$0.00
Total Cost for Street: AMERICAN RIVER DR			\$21,000.00
Intersection ID and Street Names:	Type:	Orientation:	
12817 AMERICAN RIVER DR and MORRIS WAY			\$21,000.00
12252	Curb Ramp Required	NE	\$7,000.00
12251	Parallel	SE	\$7,000.00
12250	Parallel	SW	\$7,000.00
Total Cost for Street: CALDERWOOD LN			\$6,500.00
Intersection ID and Street Names:	Type:	Orientation:	
12818 CALDERWOOD LN and MARCONI AVE			\$6,500.00
19450	Parallel	NE	\$3,000.00
19449	Parallel	NW	\$3,000.00
19451	Parallel	SE	\$500.00

Total Cost for Street: 7TH AVE			\$28,000.00
Intersection ID and Street Names:	Type:	Orientation:	
12819 7TH AVE and M ST			\$28,000.00
23588	Curb Ramp Required	NE	\$7,000.00
23589	Curb Ramp Required	NW	\$7,000.00
23587	Curb Ramp Required	SE	\$7,000.00
23586	Curb Ramp Required	SW	\$7,000.00
Total Cost for Street: CHERBOURG DR			\$16,500.00
Intersection ID and Street Names:	Type:	Orientation:	
12820 CHERBOURG DR and DON JULIO BLVD			\$16,500.00
18118	Parallel	NE	\$3,500.00
18121	Parallel	NW	\$3,500.00
18119	Parallel	SE	\$7,000.00
18120	Parallel	SW	\$2,500.00
Total Cost for Street: AMBERJACK WAY			\$23,500.00
Intersection ID and Street Names:	Type:	Orientation:	
12822 AMBERJACK WAY and SKIPJACK WAY			\$23,500.00
32251	Parallel	NE	\$7,000.00
32252	Parallel	NW	\$7,000.00
32250	Parallel	SE	\$7,000.00
32249	Parallel	SW	\$2,500.00
Total Cost for Street: MYRTLE AVE			
Intersection ID and Street Names:	Type:	Orientation:	
12824 MYRTLE AVE and UNNAMED RD			
21312	Driveway	S	
Total Cost for Street: CHAMBERLAIN WAY			\$21,000.00
Intersection ID and Street Names:	Type:	Orientation:	
12825 CHAMBERLAIN WAY and ENGLE RD			\$21,000.00
20552	Curb Ramp Required	NE	\$7,000.00
20551	Curb Ramp Required	NW	\$7,000.00
20553	Curb Ramp Required	S	\$7,000.00

Total Cost for Street: CALISA CT			\$14,000.00
Intersection ID and Street Names:	Type:	Orientation:	
12826 CALISA CT and KENNETH AVE			\$14,000.00
133628	Perpendicular	NE	\$7,000.00
133629	Perpendicular	NW	\$7,000.00
136782	No Sidewalk, Curb Ramp Not Required	SW	\$0.00

Total Cost for Street: FAIR OAKS BLVD			\$27,500.00
Intersection ID and Street Names:	Type:	Orientation:	
12827 FAIR OAKS BLVD and MENLO AVE			\$27,500.00
1131	Perpendicular	NE	\$6,500.00
1127	Parallel	NW	\$7,000.00
1130	Parallel	SE	\$7,000.00
1126	Parallel	SW	\$7,000.00

Total Cost for Street: ELSIE AVE			
Intersection ID and Street Names:	Type:	Orientation:	
12829 ELSIE AVE and STEVENS RD			
136229	Driveway	N	

Total Cost for Street: FAIR OAKS BLVD			\$0.00
Intersection ID and Street Names:	Type:	Orientation:	
12831 FAIR OAKS BLVD and SHELFIELD DR			\$0.00
1268	No Sidewalk, Curb Ramp Not Required	SE	\$0.00
1267	No Sidewalk, Curb Ramp Not Required	SW	\$0.00

Total Cost for Street: LAPIN WAY			\$1,500.00
Intersection ID and Street Names:	Type:	Orientation:	
12832 LAPIN WAY and NAPOLEON WAY			\$1,500.00
133952	Parallel	NE	\$500.00
133951	Parallel	NW	\$500.00
133950	Parallel	SE	\$500.00

Total Cost for Street: GARFIELD AVE			\$21,000.00
Intersection ID and Street Names:	Type:	Orientation:	
12833 GARFIELD AVE and WYNDHAM HILL CT			\$21,000.00
16884	Perpendicular	NE	\$7,000.00

Sacramento County

Access Compliance Survey Report - Curb Ramps

Cost Summary

16885	Perpendicular	SE	\$7,000.00
16886	Curb Ramp Required	SW	\$7,000.00
Total Cost for Street: FAIR OAKS BLVD			\$21,000.00
Intersection ID and Street Names: Type: Orientation:			
12834 FAIR OAKS BLVD and LA HONDA WAY			\$21,000.00
4728	Curb Ramp Required	NE	\$7,000.00
4727	Parallel	SE	\$7,000.00
4726	Parallel	SW	\$7,000.00
Total Cost for Street: KENNETH AVE			\$7,000.00
Intersection ID and Street Names: Type: Orientation:			
12835 KENNETH AVE and MISSION AVE			\$7,000.00
16378	Curb Ramp Required	NE	\$7,000.00
16379	No Sidewalk, Curb Ramp Not Required	NW	\$0.00
16377	No Sidewalk, Curb Ramp Not Required	SE	\$0.00
Total Cost for Street: ORANGE GROVE AVE			\$11,500.00
Intersection ID and Street Names: Type: Orientation:			
12836 ORANGE GROVE AVE and RIVER COLLEGE DR			\$11,500.00
21081	Parallel	NE	\$500.00
21079	Parallel	NNW	\$3,500.00
21082	Parallel	SW	\$7,000.00
21080	Parallel	WNW	\$500.00
Total Cost for Street: BING DR			\$2,000.00
Intersection ID and Street Names: Type: Orientation:			
12837 BING DR and KIRSCH DR			\$2,000.00
133928	Parallel	NE	\$500.00
133927	Parallel	NW	\$500.00
133925	Parallel	SE	\$500.00
133926	Parallel	SW	\$500.00
Total Cost for Street: COYLE AVE			\$21,000.00
Intersection ID and Street Names: Type: Orientation:			
12838 COYLE AVE and VIA CASITAS			\$21,000.00
4228	Curb Ramp Required	NE	\$7,000.00
4227	Curb Ramp Required	NW	\$7,000.00
4226	Curb Ramp Required	SW	\$7,000.00

Total Cost for Street: NATIONAL DR			\$14,000.00
Intersection ID and Street Names:	Type:	Orientation:	
12839 NATIONAL DR and NATIONAL DR			\$14,000.00
134134	Curb Ramp Required	N	\$7,000.00
134135	Curb Ramp Required	S	\$7,000.00

Total Cost for Street: ARDEN WAY			\$0.00
Intersection ID and Street Names:	Type:	Orientation:	
12840 ARDEN WAY and SHORT HILLS RD			\$0.00
15834	No Sidewalk, Curb Ramp Not Required	NE	\$0.00
15835	No Sidewalk, Curb Ramp Not Required	NW	\$0.00
15836	No Sidewalk, Curb Ramp Not Required	SW	\$0.00

Total Cost for Street: ORANGE GROVE AVE			\$19,500.00
Intersection ID and Street Names:	Type:	Orientation:	
12841 ORANGE GROVE AVE and PASADENA AVE			\$19,500.00
135566	Parallel	ESE	\$2,500.00
135568	Perpendicular	N	\$2,500.00
135567	Parallel	NE	\$3,500.00
135569	Blended Transition	NNW	\$2,500.00
135570	Parallel	NW	\$3,500.00
135565	Perpendicular	SSE	\$2,500.00
135564	Perpendicular	SW	\$2,500.00

Total Cost for Street: EL MODENA AVE			\$0.00
Intersection ID and Street Names:	Type:	Orientation:	
12842 EL MODENA AVE and ELVERTA RD			\$0.00
21645	No Sidewalk, Curb Ramp Not Required	NE	\$0.00
21644	No Sidewalk, Curb Ramp Not Required	NW	\$0.00
21643	No Sidewalk, Curb Ramp Not Required	SW	\$0.00

Total Cost for Street: FAIR OAKS BLVD			\$26,000.00
Intersection ID and Street Names:	Type:	Orientation:	
12843 FAIR OAKS BLVD and MANZANITA AVE			\$26,000.00
4447	Parallel	ENE	\$7,000.00
4448	Parallel	NNE	\$2,500.00
4449	Parallel	NW	\$7,000.00
4446	Parallel	SE	\$2,500.00

4450	Parallel	SW	\$7,000.00
------	----------	----	------------

Total Cost for Street:	CALVINE RD	\$0.00
-------------------------------	-------------------	---------------

Intersection ID and Street Names:	Type:	Orientation:
-----------------------------------	-------	--------------

12844 CALVINE RD and TRIBECA DR		\$0.00
---	--	---------------

134806	Perpendicular	NE	\$0.00
--------	---------------	----	--------

134805	Perpendicular	NW	\$0.00
--------	---------------	----	--------

Total Cost for Street:	GODDARD WAY	\$21,000.00
-------------------------------	--------------------	--------------------

Intersection ID and Street Names:	Type:	Orientation:
-----------------------------------	-------	--------------

12846 GODDARD WAY and LARCHMONT DR		\$21,000.00
--	--	--------------------

11347	Curb Ramp Required	NE	\$7,000.00
-------	--------------------	----	------------

11348	Curb Ramp Required	NW	\$7,000.00
-------	--------------------	----	------------

11349	Parallel	SE	\$7,000.00
-------	----------	----	------------

Total Cost for Street:	CYPRESS AVE	\$12,000.00
-------------------------------	--------------------	--------------------

Intersection ID and Street Names:	Type:	Orientation:
-----------------------------------	-------	--------------

12848 CYPRESS AVE and GARFIELD AVE		\$12,000.00
--	--	--------------------

20650	Pedestrian Pad	ENE	\$3,000.00
-------	----------------	-----	------------

20651	Pedestrian Pad	NNE	\$2,500.00
-------	----------------	-----	------------

20645	Pedestrian Pad	NNW	\$2,500.00
-------	----------------	-----	------------

20649	Parallel	SE	\$500.00
-------	----------	----	----------

20648	Parallel	SSW	\$500.00
-------	----------	-----	----------

20646	Pedestrian Pad	WNW	\$2,500.00
-------	----------------	-----	------------

20647	Parallel	WSW	\$500.00
-------	----------	-----	----------

Total Cost for Street:	ARBOLEDA DR	\$0.00
-------------------------------	--------------------	---------------

Intersection ID and Street Names:	Type:	Orientation:
-----------------------------------	-------	--------------

12849 ARBOLEDA DR and SUNSET AVE		\$0.00
--	--	---------------

13898	No Sidewalk, Curb Ramp Not Required	NE	\$0.00
-------	-------------------------------------	----	--------

13897	No Sidewalk, Curb Ramp Not Required	NW	\$0.00
-------	-------------------------------------	----	--------

13899	No Sidewalk, Curb Ramp Not Required	SE	\$0.00
-------	-------------------------------------	----	--------

Total Cost for Street:	AGNEW CT	\$14,000.00
-------------------------------	-----------------	--------------------

Intersection ID and Street Names:	Type:	Orientation:
-----------------------------------	-------	--------------

12850 AGNEW CT and ARDEN WAY		\$14,000.00
--	--	--------------------

17190	No Sidewalk, Curb Ramp Not Required	NW	\$0.00
-------	-------------------------------------	----	--------

17188	Curb Ramp Required	SE	\$7,000.00
-------	--------------------	----	------------

17189	Curb Ramp Required	SW	\$7,000.00
-------	--------------------	----	------------

Total Cost for Street: MYRTLE AVE			
Intersection ID and Street Names:	Type:	Orientation:	
12851 MYRTLE AVE and UNNAMED RD			
21330	Driveway	S	
Total Cost for Street: 44TH ST \$15,500.00			
Intersection ID and Street Names:	Type:	Orientation:	
12852 44TH ST and 47TH AVE			\$15,500.00
135351	Parallel	NE	\$3,500.00
135348	Parallel	NW	\$7,000.00
135350	Parallel	SE	\$2,500.00
135349	Parallel	SW	\$2,500.00
Total Cost for Street: KIEFER BLVD \$12,000.00			
Intersection ID and Street Names:	Type:	Orientation:	
12853 KIEFER BLVD and S WATT AVE			\$12,000.00
28836	Perpendicular	ENE	\$500.00
28842	Parallel	ESE	\$3,500.00
28835	Perpendicular	NNE	\$0.00
28837	Perpendicular	NNW	\$500.00
28841	Parallel	SSE	\$500.00
28840	Perpendicular	SSW	\$0.00
28838	Perpendicular	WNW	\$6,500.00
28839	Perpendicular	WSW	\$500.00
Total Cost for Street: FAIRWAYS CT \$0.00			
Intersection ID and Street Names:	Type:	Orientation:	
12854 FAIRWAYS CT and ROBERTSON AVE			\$0.00
18419	No Sidewalk, Curb Ramp Not Required	N	\$0.00
18418	No Sidewalk, Curb Ramp Not Required	SE	\$0.00
18417	No Sidewalk, Curb Ramp Not Required	SW	\$0.00
Total Cost for Street: WATT AVE \$6,000.00			
Intersection ID and Street Names:	Type:	Orientation:	
12856 WATT AVE and WINGS WAY			\$6,000.00
136419	Parallel	NE	\$3,500.00
136418	Parallel	SE	\$2,500.00

Total Cost for Street: FAIR OAKS BLVD			\$21,000.00
Intersection ID and Street Names:	Type:	Orientation:	
12857 FAIR OAKS BLVD and FAIR OAKS BLVD			\$21,000.00
4433	Parallel	NE	\$7,000.00
4432	Parallel	NW	\$7,000.00
4434	Curb Ramp Required	SE	\$7,000.00
Total Cost for Street: KENNETH AVE			\$14,000.00
Intersection ID and Street Names:	Type:	Orientation:	
12858 KENNETH AVE and LEOLETA WAY			\$14,000.00
16371	Curb Ramp Required	NE	\$7,000.00
16372	Curb Ramp Required	NW	\$7,000.00
16373	No Sidewalk, Curb Ramp Not Required	SW	\$0.00
Total Cost for Street: EASTERN AVE			\$47,500.00
Intersection ID and Street Names:	Type:	Orientation:	
12859 EASTERN AVE and FAIR OAKS BLVD			\$47,500.00
12353	Island-Cut Through	N	\$500.00
12351	Parallel	NE	\$7,000.00
12350	Parallel	NNW	\$7,000.00
12349	Island-Cut Through	NW	\$3,000.00
12346	Parallel	SE	\$7,000.00
12347	Island-Cut Through	SSW	\$10,000.00
12348	Island-Cut Through	WNW	\$3,000.00
12352	Island-Cut Through	WSW	\$10,000.00
Total Cost for Street: DIABLO DR			\$21,000.00
Intersection ID and Street Names:	Type:	Orientation:	
12860 DIABLO DR and EAGLE VIEW WAY			\$21,000.00
12485	Perpendicular	NE	\$7,000.00
12486	Curb Ramp Required	NW	\$7,000.00
12484	Parallel	SE	\$7,000.00
Total Cost for Street: ANTELOPE RD			\$38,500.00
Intersection ID and Street Names:	Type:	Orientation:	
12861 ANTELOPE RD and ROSEVILLE RD			\$38,500.00
12667	Parallel	ENE	\$3,500.00
12673	Parallel	ESE	\$7,000.00

Sacramento County

Access Compliance Survey Report - Curb Ramps

Cost Summary

12666	Parallel	NNE	\$3,500.00
12668	Parallel	NNW	\$3,500.00
12672	Parallel	SSE	\$3,500.00
12671	Parallel	SSW	\$7,000.00
12669	Parallel	WNW	\$3,500.00
12670	Parallel	WSW	\$7,000.00

Total Cost for Street:	ARDEN WAY	\$0.00
-------------------------------	------------------	---------------

Intersection ID and Street Names:	Type:	Orientation:
-----------------------------------	-------	--------------

12863	ARDEN WAY and EL RICON WAY	\$0.00
--------------	--	---------------

15840	No Sidewalk, Curb Ramp Not Required	NE	\$0.00
15841	No Sidewalk, Curb Ramp Not Required	NW	\$0.00
15843	No Sidewalk, Curb Ramp Not Required	SE	\$0.00
15842	No Sidewalk, Curb Ramp Not Required	SW	\$0.00

Total Cost for Street:	ARDEN WAY	\$31,500.00
-------------------------------	------------------	--------------------

Intersection ID and Street Names:	Type:	Orientation:
-----------------------------------	-------	--------------

12865	ARDEN WAY and FAIR OAKS BLVD	\$31,500.00
--------------	--	--------------------

1135	Parallel	ESE	\$3,500.00
1137	Parallel	NE	\$13,000.00
1138	Parallel	NNW	\$500.00
1134	Parallel	SSE	\$500.00
1141	Parallel	SW	\$13,500.00
1139	Parallel	WNW	\$500.00

Total Cost for Street:	GARFIELD AVE	\$10,500.00
-------------------------------	---------------------	--------------------

Intersection ID and Street Names:	Type:	Orientation:
-----------------------------------	-------	--------------

12866	GARFIELD AVE and MARCONI AVE	\$10,500.00
--------------	--	--------------------

19843	Perpendicular	ENE	\$0.00
19844	Parallel	ESE	\$3,500.00
19842	Perpendicular	NNE	\$0.00
19847	Perpendicular	NW	\$0.00
19845	Parallel	SSE	\$500.00
19846	Perpendicular	SW	\$6,500.00

Total Cost for Street:	COTTAGE WAY	\$0.00
-------------------------------	--------------------	---------------

Intersection ID and Street Names:	Type:	Orientation:
-----------------------------------	-------	--------------

12868	COTTAGE WAY and MEDUSA WAY	\$0.00
--------------	--	---------------

16016	No Sidewalk, Curb Ramp Not Required	NW	\$0.00
16018	No Sidewalk, Curb Ramp Not Required	SE	\$0.00
16017	No Sidewalk, Curb Ramp Not Required	SW	\$0.00

Total Cost for Street: OLD DAIRY DR				\$21,500.00
Intersection ID and Street Names:		Type:	Orientation:	
12870 OLD DAIRY DR and SINGING TREE WAY				\$21,500.00
6292	Parallel	NE		\$3,500.00
6293	Parallel	NNW		\$3,500.00
6291	Parallel	SE		\$7,000.00
6296	Parallel	SSW		\$3,500.00
6294	Parallel	WNW		\$3,500.00
6295	Parallel	WSW		\$500.00
Total Cost for Street: ESPERIA WAY				\$17,500.00
Intersection ID and Street Names:		Type:	Orientation:	
12871 ESPERIA WAY and VENTASSO WAY				\$17,500.00
134482	Parallel	NW		\$7,000.00
134480	Parallel	SE		\$3,500.00
134481	Parallel	SW		\$7,000.00
Total Cost for Street: ANTELOPE NORTH RD				
Intersection ID and Street Names:		Type:	Orientation:	
12872 ANTELOPE NORTH RD and BEACH ST				
26011	Driveway	S		
Total Cost for Street: EASTERN AVE				\$24,500.00
Intersection ID and Street Names:		Type:	Orientation:	
12874 EASTERN AVE and ENGLE RD				\$24,500.00
15214	Parallel	NE		\$7,000.00
17388	Parallel	NW		\$3,500.00
15213	Parallel	SE		\$7,000.00
17387	Parallel	SW		\$7,000.00
Total Cost for Street: CREST HAVEN DR				\$14,000.00
Intersection ID and Street Names:		Type:	Orientation:	
12875 CREST HAVEN DR and MORSE AVE				\$14,000.00
3549	Curb Ramp Required	NW		\$7,000.00
3547	No Sidewalk, Curb Ramp Not Required	SE		\$0.00
3548	Curb Ramp Required	SW		\$7,000.00

Total Cost for Street: BELL ST TAMARACK			
Intersection ID and Street Names:	Type:	Orientation:	
12877 BELL ST TAMARACK and EL CAMINO AVE			
1721	Driveway	N	

Total Cost for Street: GOLD COUNTRY BLVD			\$21,000.00
Intersection ID and Street Names:	Type:	Orientation:	
12878 GOLD COUNTRY BLVD and HOCK FARM DR			\$21,000.00
23988	Curb Ramp Required	N	\$7,000.00
23989	Perpendicular	SE	\$7,000.00
23990	Perpendicular	SW	\$7,000.00

Total Cost for Street: MANZANITA AVE			\$14,000.00
Intersection ID and Street Names:	Type:	Orientation:	
12880 MANZANITA AVE and VERDE CRUZ WAY			\$14,000.00
2973	Driveway	NE	
2974	Parallel	NW	\$7,000.00
2975	Parallel	SW	\$7,000.00

Total Cost for Street: NAKOTA WAY			\$4,500.00
Intersection ID and Street Names:	Type:	Orientation:	
12881 NAKOTA WAY and WARLANDER WAY			\$4,500.00
134452	Parallel	NE	\$500.00
134451	Parallel	NW	\$500.00
134453	Parallel	SW	\$3,500.00

Total Cost for Street: ARDEN WAY			\$0.00
Intersection ID and Street Names:	Type:	Orientation:	
12882 ARDEN WAY and ESPERANZA DR			\$0.00
15831	No Sidewalk, Curb Ramp Not Required	NE	\$0.00
15833	No Sidewalk, Curb Ramp Not Required	SE	\$0.00
15832	No Sidewalk, Curb Ramp Not Required	SW	\$0.00

Total Cost for Street: FAIR OAKS BLVD			\$0.00
Intersection ID and Street Names:	Type:	Orientation:	
12884 FAIR OAKS BLVD and PHILOMENE CT			\$0.00
1117	No Sidewalk, Curb Ramp Not Required	NE	\$0.00

1116

No Sidewalk, Curb Ramp Not Required

SE

\$0.00

Total Cost for Street: OLD PLACERVILLE RD**\$14,500.00**

Intersection ID and Street Names:

Type:

Orientation:

12885 OLD PLACERVILLE RD and SUTTERWOODS WAY**\$14,500.00**

12119

Parallel

NE

\$7,000.00

12118

Parallel

SE

\$500.00

12117

Parallel

SW

\$7,000.00

Total Cost for Street: W 6TH ST**\$0.00**

Intersection ID and Street Names:

Type:

Orientation:

12887 W 6TH ST and W U ST**\$0.00**

21589

No Sidewalk, Curb Ramp Not Required

NW

\$0.00

21590

No Sidewalk, Curb Ramp Not Required

SE

\$0.00

Total Cost for Street: DEWEY DR**\$1,500.00**

Intersection ID and Street Names:

Type:

Orientation:

12888 DEWEY DR and MERCY CT**\$1,500.00**

3249

Parallel

NE

\$500.00

3248

Parallel

NW

\$500.00

3247

Parallel

SW

\$500.00

Total Cost for Street: MANZANILLO ST**\$0.00**

Intersection ID and Street Names:

Type:

Orientation:

12889 MANZANILLO ST and SUNSET AVE**\$0.00**

13578

No Sidewalk, Curb Ramp Not Required

NE

\$0.00

13577

No Sidewalk, Curb Ramp Not Required

NW

\$0.00

13579

No Sidewalk, Curb Ramp Not Required

SE

\$0.00

Total Cost for Street: COTTAGE WAY**\$1,500.00**

Intersection ID and Street Names:

Type:

Orientation:

12890 COTTAGE WAY and SANTA LUCIA WAY**\$1,500.00**

16676

Parallel

NE

\$500.00

16675

Parallel

SE

\$500.00

16674

Parallel

SW

\$500.00

Total Cost for Street: HURLEY WAY

Intersection ID and Street Names:

Type:

Orientation:

12891 HURLEY WAY and UNNAMED RD

136461

Driveway

S

Total Cost for Street: ANDREA BLVD**\$14,000.00**

Intersection ID and Street Names:

Type:

Orientation:

12892 ANDREA BLVD and KARM WAY**\$14,000.00**

10254

Perpendicular

NW

\$7,000.00

10253

Perpendicular

SW

\$7,000.00

Total Cost for Street: CALVINE RD**\$8,000.00**

Intersection ID and Street Names:

Type:

Orientation:

12893 CALVINE RD and VINEYARD RD**\$8,000.00**

134811

Parallel

NE

\$3,000.00

134810

Parallel

NNE

\$2,500.00

134809

Parallel

NW

\$2,500.00

Total Cost for Street: SCHMUCKLEY DR

Intersection ID and Street Names:

Type:

Orientation:

12895 SCHMUCKLEY DR and TALLYHO DR

22430

Driveway

W

Total Cost for Street: FAIR OAKS BLVD**\$0.00**

Intersection ID and Street Names:

Type:

Orientation:

12896 FAIR OAKS BLVD and TWIN GARDENS RD**\$0.00**

19644

No Sidewalk, Curb Ramp Not Required

NE

\$0.00

19643

No Sidewalk, Curb Ramp Not Required

NW

\$0.00

19642

No Sidewalk, Curb Ramp Not Required

SW

\$0.00

Total Cost for Street: LILAC LN**\$7,000.00**

Intersection ID and Street Names:

Type:

Orientation:

12897 LILAC LN and RIO LINDA BLVD**\$7,000.00**

25776

No Sidewalk, Curb Ramp Not Required

NE

\$0.00

25775

Curb Ramp Required

NW

\$7,000.00

25777

No Sidewalk, Curb Ramp Not Required

SE

\$0.00

Total Cost for Street: FAIR OAKS BLVD**\$500.00**

Intersection ID and Street Names:

Type:

Orientation:

12898 FAIR OAKS BLVD and PALM DR**\$500.00**

Sacramento County

Access Compliance Survey Report - Curb Ramps

Cost Summary

8242	Perpendicular	ENE	\$0.00
8241	Perpendicular	NNE	\$0.00
8236	Parallel	SE	\$500.00

Total Cost for Street: LARCHMONT DR

\$21,000.00

Intersection ID and Street Names:	Type:	Orientation:
12899 LARCHMONT DR and THOMAS DR		
13011	Curb Ramp Required	NE
13010	Curb Ramp Required	NW
13009	Curb Ramp Required	SW

\$21,000.00

Total Cost for Street: N LOOP BLVD

\$26,500.00

Intersection ID and Street Names:	Type:	Orientation:
12900 N LOOP BLVD and PALMERSON DR		
6079	Parallel	ENE
6078	Parallel	ESE
6080	Parallel	NNE
6270	Parallel	NNW
6077	Parallel	SSE
6076	Parallel	SSW
6271	Parallel	WNW
6075	Parallel	WSW

\$26,500.00

Total Cost for Street: ELVERTA RD

\$7,000.00

Intersection ID and Street Names:	Type:	Orientation:
12901 ELVERTA RD and GIBSON RANCH PARK RD		
21475	No Sidewalk, Curb Ramp Not Required	NE
21474	No Sidewalk, Curb Ramp Not Required	NW
21476	Curb Ramp Required	SE

\$7,000.00

Total Cost for Street: ANDREA BLVD

\$28,000.00

Intersection ID and Street Names:	Type:	Orientation:
12902 ANDREA BLVD and GOLD RUN AVE		
14319	Curb Ramp Required	NE
14322	Curb Ramp Required	NW
14321	Curb Ramp Required	SW

\$28,000.00

Total Cost for Street: FAIR OAKS BLVD

\$1,000.00

Intersection ID and Street Names:	Type:	Orientation:
-----------------------------------	-------	--------------

12903	FAIR OAKS BLVD	and	WOODLAKE HILLS DR	\$1,000.00
	11856	Parallel	NE	\$500.00
	11859	Parallel	SE	\$500.00

Total Cost for Street:	SHANDWICK DR	\$51,500.00
-------------------------------	---------------------	--------------------

Intersection ID and Street Names:	Type:	Orientation:
-----------------------------------	-------	--------------

12904	SHANDWICK DR	and	WALERGA RD	\$51,500.00
	6414	Parallel	ENE	\$7,000.00
	6413	Parallel	ESE	\$7,000.00
	6415	Parallel	NNE	\$7,000.00
	6408	Parallel	NNW	\$7,000.00
	6412	Parallel	SSE	\$7,000.00
	6411	Perpendicular	SSW	\$6,500.00
	6409	Perpendicular	WNW	\$6,500.00
	6410	Parallel	WSW	\$3,500.00

Total Cost for Street:	CALIFORNIA AVE	\$0.00
-------------------------------	-----------------------	---------------

Intersection ID and Street Names:	Type:	Orientation:
-----------------------------------	-------	--------------

12905	CALIFORNIA AVE	and	KENNETH AVE	\$0.00
	8293	No Sidewalk, Curb Ramp Not Required	NE	\$0.00
	8292	No Sidewalk, Curb Ramp Not Required	NW	\$0.00
	8294	No Sidewalk, Curb Ramp Not Required	SE	\$0.00
	8291	No Sidewalk, Curb Ramp Not Required	SW	\$0.00

Total Cost for Street:	COURTLAND LN	\$21,000.00
-------------------------------	---------------------	--------------------

Intersection ID and Street Names:	Type:	Orientation:
-----------------------------------	-------	--------------

12907	COURTLAND LN	and	MISSION AVE	\$21,000.00
	15283	Curb Ramp Required	NE	\$7,000.00
	15282	Curb Ramp Required	SE	\$7,000.00
	15284	Curb Ramp Required	W	\$7,000.00

Total Cost for Street:	JAMISON CREEK LN	\$0.00
-------------------------------	-------------------------	---------------

Intersection ID and Street Names:	Type:	Orientation:
-----------------------------------	-------	--------------

12909	JAMISON CREEK LN	and	SUNSET AVE	\$0.00
	13772	No Sidewalk, Curb Ramp Not Required	NE	\$0.00
	13773	No Sidewalk, Curb Ramp Not Required	NW	\$0.00
	13774	No Sidewalk, Curb Ramp Not Required	SW	\$0.00

Total Cost for Street: BLUE OAK DR				\$14,000.00
Intersection ID and Street Names:		Type:	Orientation:	
12910 BLUE OAK DR and BUFFALO AVE				\$14,000.00
31530	No Sidewalk, Curb Ramp Not Required	NE	\$0.00	
31531	Parallel	NW	\$3,500.00	
31529	Curb Ramp Required	SE	\$7,000.00	
31532	Parallel	SW	\$3,500.00	
Total Cost for Street: BETTY LOU DR FLORIN				
Intersection ID and Street Names:		Type:	Orientation:	
12911 BETTY LOU DR FLORIN and POWER INN RD				
133246	Driveway	W		
Total Cost for Street: KINROSS RD				\$0.00
Intersection ID and Street Names:		Type:	Orientation:	
12912 KINROSS RD and WALNUT AVE				\$0.00
18584	No Sidewalk, Curb Ramp Not Required	E	\$0.00	
18582	No Sidewalk, Curb Ramp Not Required	NW	\$0.00	
18583	No Sidewalk, Curb Ramp Not Required	SW	\$0.00	
Total Cost for Street: BRIGHTON WYND WAY				\$34,500.00
Intersection ID and Street Names:		Type:	Orientation:	
12914 BRIGHTON WYND WAY and CASTLE WYND DR				\$34,500.00
6132	Parallel	ENE	\$2,500.00	
6138	Parallel	ESE	\$7,000.00	
6131	Parallel	NNE	\$3,500.00	
6133	Parallel	NNW	\$500.00	
6137	Parallel	SSE	\$7,000.00	
6136	Parallel	SSW	\$7,000.00	
6134	Parallel	WNW	\$3,500.00	
6135	Parallel	WSW	\$3,500.00	
Total Cost for Street: DIABLO DR				\$28,000.00
Intersection ID and Street Names:		Type:	Orientation:	
12916 DIABLO DR and LOMA OAK CT				\$28,000.00
12489	Perpendicular	NE	\$7,000.00	
12488	Perpendicular	NW	\$7,000.00	
12490	Perpendicular	SE	\$7,000.00	

12487	Parallel	SW	\$7,000.00
-------	----------	----	------------

Total Cost for Street: BOMBARDIER CT**\$12,000.00**

Intersection ID and Street Names:	Type:	Orientation:
-----------------------------------	-------	--------------

12917 BOMBARDIER CT and OLD PLACERVILLE RD**\$12,000.00**

134293	Parallel	SE	\$7,000.00
134292	Parallel	SSW	\$2,500.00
134291	Parallel	WSW	\$2,500.00

Total Cost for Street: SANNAM WAY**\$10,500.00**

Intersection ID and Street Names:	Type:	Orientation:
-----------------------------------	-------	--------------

12918 SANNAM WAY and TOBY ST**\$10,500.00**

136132	Parallel	NE	\$3,000.00
136131	Parallel	NW	\$7,000.00
136133	Parallel	SE	\$500.00

Total Cost for Street: DERSINGHAM DR**\$14,000.00**

Intersection ID and Street Names:	Type:	Orientation:
-----------------------------------	-------	--------------

12919 DERSINGHAM DR and WATERMAN RD**\$14,000.00**

133393	No Sidewalk, Curb Ramp Not Required	NE	\$0.00
133391	Parallel	NW	\$7,000.00
133392	Parallel	SW	\$7,000.00

Total Cost for Street: DORADO BAY CT**\$21,000.00**

Intersection ID and Street Names:	Type:	Orientation:
-----------------------------------	-------	--------------

12920 DORADO BAY CT and TIOGAWOODS DR**\$21,000.00**

32234	Parallel	NE	\$7,000.00
32233	Parallel	SE	\$7,000.00
32232	Parallel	SW	\$7,000.00

Total Cost for Street: EDITH ST

Intersection ID and Street Names:	Type:	Orientation:
-----------------------------------	-------	--------------

12921 EDITH ST and ROBERTSON AVE

20987	Driveway	S	
-------	----------	---	--

Total Cost for Street: CREEK OAKS LN**\$14,000.00**

Intersection ID and Street Names:	Type:	Orientation:
-----------------------------------	-------	--------------

12923 CREEK OAKS LN and HAZEL AVE**\$14,000.00**

Sacramento County

Access Compliance Survey Report - Curb Ramps

Cost Summary

32851	No Sidewalk, Curb Ramp Not Required	NE	\$0.00
32850	Parallel	NW	\$7,000.00
32852	Parallel	SW	\$7,000.00

Total Cost for Street: LEATHA WAY**\$0.00**

Intersection ID and Street Names:	Type:	Orientation:
-----------------------------------	-------	--------------

12924 LEATHA WAY and WHITNEY AVE **\$0.00**

3988	No Sidewalk, Curb Ramp Not Required	NE	\$0.00
3987	No Sidewalk, Curb Ramp Not Required	NW	\$0.00

Total Cost for Street: LARCHMONT DR**\$7,000.00**

Intersection ID and Street Names:	Type:	Orientation:
-----------------------------------	-------	--------------

12925 LARCHMONT DR and WALERGA RD **\$7,000.00**

10697	Curb Ramp Required	NE	\$7,000.00
10695	No Sidewalk, Curb Ramp Not Required	NW	\$0.00
10696	No Sidewalk, Curb Ramp Not Required	SW	\$0.00

Total Cost for Street: 44TH ST

Intersection ID and Street Names:	Type:	Orientation:
-----------------------------------	-------	--------------

12926 44TH ST and FRUITRIDGE RD ODEA DR ALY

2177	Driveway	W
------	----------	---

Total Cost for Street: ELKHORN BLVD**\$18,000.00**

Intersection ID and Street Names:	Type:	Orientation:
-----------------------------------	-------	--------------

12927 ELKHORN BLVD and LARCHMONT DR **\$18,000.00**

11260	Parallel	NE	\$3,500.00
11261	Parallel	NW	\$3,500.00
11264	Parallel	SE	\$3,500.00
11263	Parallel	SSW	\$7,000.00
11262	Parallel	WSW	\$500.00

Total Cost for Street: BATES AVE**\$0.00**

Intersection ID and Street Names:	Type:	Orientation:
-----------------------------------	-------	--------------

12928 BATES AVE and RIVERSIDE AVE **\$0.00**

136372	No Sidewalk, Curb Ramp Not Required	NE	\$0.00
136371	No Sidewalk, Curb Ramp Not Required	NW	\$0.00
136370	No Sidewalk, Curb Ramp Not Required	SE	\$0.00

Total Cost for Street: SORENSTAM DR			\$10,000.00
Intersection ID and Street Names:	Type:	Orientation:	
12929 SORENSTAM DR and VINEYARD RD			\$10,000.00
134578	Parallel	NE	\$7,000.00
134577	Parallel	SE	\$3,000.00
134579	No Sidewalk, Curb Ramp Not Required	W	\$0.00
Total Cost for Street: CORONADO BLVD			\$14,000.00
Intersection ID and Street Names:	Type:	Orientation:	
12931 CORONADO BLVD and FAIR OAKS BLVD			\$14,000.00
270	No Sidewalk, Curb Ramp Not Required	NE	\$0.00
269	No Sidewalk, Curb Ramp Not Required	NW	\$0.00
271	Parallel	SE	\$7,000.00
272	Parallel	SW	\$7,000.00
Total Cost for Street: N HAVEN DR			\$21,000.00
Intersection ID and Street Names:	Type:	Orientation:	
12932 N HAVEN DR and S HAVEN DR			\$21,000.00
8043	Curb Ramp Required	NE	\$7,000.00
8041	Curb Ramp Required	SE	\$7,000.00
8042	Curb Ramp Required	SW	\$7,000.00
Total Cost for Street: ARBORETA CT			\$7,000.00
Intersection ID and Street Names:	Type:	Orientation:	
12935 ARBORETA CT and KENNETH AVE			\$7,000.00
8285	No Sidewalk, Curb Ramp Not Required	NW	\$0.00
8287	No Sidewalk, Curb Ramp Not Required	SE	\$0.00
8286	Perpendicular	SW	\$7,000.00
Total Cost for Street: EL CAMINO AVE			\$14,000.00
Intersection ID and Street Names:	Type:	Orientation:	
12936 EL CAMINO AVE and UNNAMED RD			\$14,000.00
136480	Curb Ramp Required	NE	\$7,000.00
136481	Curb Ramp Required	SE	\$7,000.00
136482	No Sidewalk, Curb Ramp Not Required	SW	\$0.00

Total Cost for Street: COTTAGE WAY				\$33,500.00
Intersection ID and Street Names:		Type:	Orientation:	
12938 COTTAGE WAY and MISSION AVE				\$33,500.00
16680	Pedestrian Pad	ENE	\$2,500.00	
16686	Parallel	ESE	\$7,000.00	
16681	Pedestrian Pad	NNE	\$3,000.00	
16682	Parallel	NNW	\$7,000.00	
16685	Parallel	SSE	\$7,000.00	
16684	No Sidewalk, Curb Ramp Not Required	SW	\$0.00	
16683	Parallel	WNW	\$7,000.00	

Total Cost for Street: ROSEVILLE RD				\$14,000.00
Intersection ID and Street Names:		Type:	Orientation:	
12939 ROSEVILLE RD and TACOMIC DR				\$14,000.00
9851	Parallel	NE	\$7,000.00	
9852	No Sidewalk, Curb Ramp Not Required	NW	\$0.00	
9850	Parallel	SE	\$7,000.00	

Total Cost for Street: DATE AVE				\$7,000.00
Intersection ID and Street Names:		Type:	Orientation:	
12940 DATE AVE and PALM AVE				\$7,000.00
9562	No Sidewalk, Curb Ramp Not Required	NE	\$0.00	
9565	Curb Ramp Required	NW	\$7,000.00	
9563	No Sidewalk, Curb Ramp Not Required	SE	\$0.00	
9564	No Sidewalk, Curb Ramp Not Required	SW	\$0.00	

Total Cost for Street: BUCKEYE WAY				\$7,500.00
Intersection ID and Street Names:		Type:	Orientation:	
12941 BUCKEYE WAY and MALVA ROSA WAY				\$7,500.00
134922	Parallel	NW	\$7,000.00	
134921	Parallel	SW	\$500.00	

Total Cost for Street: EL CAMINO AVE				
Intersection ID and Street Names:		Type:	Orientation:	
12942 EL CAMINO AVE and EL CAMINO AVE BELL ST ALY				
1720	Driveway	N		

Total Cost for Street: ENGLE RD			\$0.00
Intersection ID and Street Names:	Type:	Orientation:	
12943 ENGLE RD and HOLLOWAY LN			\$0.00
18514	No Sidewalk, Curb Ramp Not Required	NE	\$0.00
18513	No Sidewalk, Curb Ramp Not Required	NW	\$0.00
18515	No Sidewalk, Curb Ramp Not Required	S	\$0.00

Total Cost for Street: COTTONWOOD LN			\$28,000.00
Intersection ID and Street Names:	Type:	Orientation:	
12944 COTTONWOOD LN and WHEATLAND DR			\$28,000.00
30946	Perpendicular	NE	\$7,000.00
30949	Perpendicular	NW	\$7,000.00
30947	Perpendicular	SE	\$7,000.00
30948	Perpendicular	SW	\$7,000.00

Total Cost for Street: HAMPTON HILL CT			\$21,000.00
Intersection ID and Street Names:	Type:	Orientation:	
12945 HAMPTON HILL CT and VINTAGE PARK DR			\$21,000.00
26250	Curb Ramp Required	E	\$7,000.00
26251	Perpendicular	NW	\$7,000.00
26252	Perpendicular	SW	\$7,000.00

Total Cost for Street: FAIR OAKS BLVD			\$14,000.00
Intersection ID and Street Names:	Type:	Orientation:	
12946 FAIR OAKS BLVD and ROBERTSON AVE			\$14,000.00
21369	Curb Ramp Required	E	\$7,000.00
21370	Curb Ramp Required	NW	\$7,000.00
136753	No Sidewalk, Curb Ramp Not Required	SW	\$0.00

Total Cost for Street: AMERICAN RIVER DR			\$61,500.00
Intersection ID and Street Names:	Type:	Orientation:	
12947 AMERICAN RIVER DR and AMERICAN RIVER DR WATT AVE			\$61,500.00
136517	Island-Perpendicular	N	\$2,500.00
136520	Parallel	NE	\$17,000.00
136521	Parallel	NW	\$9,500.00
136516	Island-Perpendicular	S	\$2,500.00
136513	Island-Cut Through	SE	\$13,000.00
136515	Parallel	SW	\$17,000.00

Total Cost for Street: MAIN AVE			\$21,000.00
Intersection ID and Street Names:	Type:	Orientation:	
12949 MAIN AVE and PERSHING AVE			\$21,000.00
32064	Perpendicular	NE	\$7,000.00
32067	Parallel	NW	\$7,000.00
32065	Curb Ramp Required	SE	\$7,000.00
32066	No Sidewalk, Curb Ramp Not Required	SW	\$0.00

Total Cost for Street: FAIR OAKS BLVD			\$7,000.00
Intersection ID and Street Names:	Type:	Orientation:	
12950 FAIR OAKS BLVD and SAN LUCAS WAY			\$7,000.00
262	Curb Ramp Required	NE	\$7,000.00
261	No Sidewalk, Curb Ramp Not Required	NW	\$0.00

Total Cost for Street: CAVALLO REAL WAY			\$14,000.00
Intersection ID and Street Names:	Type:	Orientation:	
12952 CAVALLO REAL WAY and MUSTANG WAY			\$14,000.00
17483	Curb Ramp Required	E	\$7,000.00
17484	Parallel	SW	\$7,000.00

Total Cost for Street: 44TH AVE			\$14,500.00
Intersection ID and Street Names:	Type:	Orientation:	
12953 44TH AVE and 44TH ST			\$14,500.00
2221	Parallel	NE	\$7,000.00
2220	Parallel	NW	\$500.00
2222	Parallel	SE	\$7,000.00

Total Cost for Street: LONG CANYON DR			\$21,000.00
Intersection ID and Street Names:	Type:	Orientation:	
12954 LONG CANYON DR and WINDING OAK DR			\$21,000.00
31449	Parallel	NE	\$7,000.00
31451	Parallel	SE	\$7,000.00
31450	Curb Ramp Required	SW	\$7,000.00

Total Cost for Street: AZTEC WAY			\$52,500.00
Intersection ID and Street Names:	Type:	Orientation:	
12956 AZTEC WAY and BLACK EAGLE DR			\$52,500.00

Sacramento County

Access Compliance Survey Report - Curb Ramps

Cost Summary

28420	Parallel	NE	\$7,000.00
28419	Parallel	NNE	\$3,500.00
28418	Parallel	NNW	\$7,000.00
28417	Parallel	NW	\$7,000.00
28421	Parallel	SE	\$7,000.00
28422	Parallel	SSE	\$7,000.00
28415	Parallel	SSW	\$7,000.00
28416	Parallel	SW	\$7,000.00

Total Cost for Street: **CARTER RD**

\$7,000.00

Intersection ID and Street Names:

Type:

Orientation:

12958 **CARTER RD** and **FAIR OAKS BLVD**

\$7,000.00

17037	No Sidewalk, Curb Ramp Not Required	NE	\$0.00
17038	No Sidewalk, Curb Ramp Not Required	NW	\$0.00
17039	Curb Ramp Required	SW	\$7,000.00

Total Cost for Street: **14TH AVE**

\$14,000.00

Intersection ID and Street Names:

Type:

Orientation:

12960 **14TH AVE** and **42ND ST**

\$14,000.00

136241	Perpendicular	SE	\$7,000.00
136242	Perpendicular	SW	\$7,000.00

Total Cost for Street: **AMERICANA WAY**

\$14,500.00

Intersection ID and Street Names:

Type:

Orientation:

12961 **AMERICANA WAY** and **HUNTSMAN DR**

\$14,500.00

9284	Parallel	NE	\$7,000.00
9285	Parallel	SE	\$500.00
9286	Parallel	SW	\$7,000.00

Total Cost for Street: **ARDEN WAY**

\$0.00

Intersection ID and Street Names:

Type:

Orientation:

12962 **ARDEN WAY** and **CAYENTE WAY**

\$0.00

15837	No Sidewalk, Curb Ramp Not Required	NW	\$0.00
15839	No Sidewalk, Curb Ramp Not Required	SE	\$0.00
15838	No Sidewalk, Curb Ramp Not Required	SW	\$0.00

Total Cost for Street: **COLETTE WAY**

\$24,000.00

Intersection ID and Street Names:

Type:

Orientation:

12963 **COLETTE WAY** and **LARCHMONT DR**

\$24,000.00

Sacramento County

Access Compliance Survey Report - Curb Ramps

Cost Summary

10701	Parallel	NE	\$3,000.00
10704	Parallel	NW	\$7,000.00
10702	Parallel	SE	\$7,000.00
10703	Parallel	SW	\$7,000.00

Total Cost for Street: ANTELOPE NORTH RD

Intersection ID and Street Names:	Type:	Orientation:
12966 ANTELOPE NORTH RD and PINE ST		
26012	Driveway	S

Total Cost for Street: 65TH ST**\$9,000.00**

Intersection ID and Street Names:	Type:	Orientation:
12967 65TH ST and SAVINGS PL		
135537	Perpendicular	SE
135538	Perpendicular	SW

Total Cost for Street: AMERICAN RIVER DR**\$28,000.00**

Intersection ID and Street Names:	Type:	Orientation:
12968 AMERICAN RIVER DR and HARRINGTON WAY		
1061	Parallel	NE
1060	Parallel	NW
1062	Parallel	SE
1063	Parallel	SW

Total Cost for Street: GRIFFIN OAKS LN**\$21,000.00**

Intersection ID and Street Names:	Type:	Orientation:
12969 GRIFFIN OAKS LN and KEYSTONE AVE		
15524	Perpendicular	NE
15523	Perpendicular	NW
15525	Curb Ramp Required	S

Total Cost for Street: FULTON AVE**\$19,500.00**

Intersection ID and Street Names:	Type:	Orientation:
12972 FULTON AVE and NORTHROP AVE		
2830	Parallel	NE
2831	Parallel	NW
2829	Pedestrian Pad	SE
2828	Parallel	SW

Total Cost for Street:	DELVIN WAY	\$21,000.00
-------------------------------	-------------------	--------------------

Intersection ID and Street Names:	Type:	Orientation:	
12974 DELVIN WAY and VINTAGE PARK DR			\$21,000.00
26296	Perpendicular	NE	\$7,000.00
26297	Perpendicular	SE	\$7,000.00
26295	Curb Ramp Required	W	\$7,000.00

Total Cost for Street:	DON JULIO BLVD	\$21,000.00
-------------------------------	-----------------------	--------------------

Intersection ID and Street Names:	Type:	Orientation:	
12975 DON JULIO BLVD and MORAZAN ST			\$21,000.00
134047	Parallel	NE	\$7,000.00
134048	Parallel	NW	\$7,000.00
134049	Parallel	SW	\$7,000.00

Total Cost for Street:	MADISON AVE	\$68,000.00
-------------------------------	--------------------	--------------------

Intersection ID and Street Names:	Type:	Orientation:	
12976 MADISON AVE and MAIN AVE			\$68,000.00
32078	Parallel	ESE	\$3,500.00
32071	Island-Cut Through	ESW	\$10,000.00
32077	Parallel	NE	\$3,000.00
32076	Island-Cut Through	NNE	\$0.00
32073	Parallel	NNW	\$500.00
32070	Island-Cut Through	NSW	\$10,000.00
32075	Island-Cut Through	SNE	\$10,000.00
32079	Parallel	SSE	\$500.00
32069	Island-Cut Through	SSW	\$10,000.00
32068	Parallel	SW	\$3,500.00
32074	Island-Cut Through	WNE	\$10,000.00
32072	Parallel	WNW	\$7,000.00

Total Cost for Street:	DELMA WAY	\$9,500.00
-------------------------------	------------------	-------------------

Intersection ID and Street Names:	Type:	Orientation:	
12977 DELMA WAY and HOWE AVE			\$9,500.00
136450	Blended Transition	NE	\$7,000.00
136451	Parallel	NW	\$2,500.00
136452	No Sidewalk, Curb Ramp Not Required	SW	\$0.00

Total Cost for Street:	PALM AVE	
-------------------------------	-----------------	--

Intersection ID and Street Names:	Type:	Orientation:	
-----------------------------------	-------	--------------	--

12978 PALM AVE and UNNAMED RD

7963

Driveway

S

Total Cost for Street: WALNUT AVE

\$7,000.00

Intersection ID and Street Names:

Type:

Orientation:

12980 WALNUT AVE and WHITNEY AVE

\$7,000.00

20544

Parallel

ENE

\$500.00

20538

Parallel

ESE

\$500.00

20543

Parallel

NNE

\$500.00

20542

Parallel

NNW

\$500.00

20537

Parallel

SSE

\$500.00

20539

Parallel

SSW

\$500.00

20541

Parallel

WNW

\$500.00

20540

Parallel

WSW

\$3,500.00

Total Cost for Street: CORSICAN WAY

\$1,500.00

Intersection ID and Street Names:

Type:

Orientation:

12981 CORSICAN WAY and NAKOTA WAY

\$1,500.00

134472

Parallel

NE

\$500.00

134473

Parallel

NW

\$500.00

134471

Parallel

SE

\$500.00

Total Cost for Street: KENTWOOD LN

\$17,500.00

Intersection ID and Street Names:

Type:

Orientation:

12984 KENTWOOD LN and N WINDING WAY

\$17,500.00

29513

Perpendicular

NE

\$7,000.00

29514

No Sidewalk, Curb Ramp Not Required

NW

\$0.00

29512

Parallel

SE

\$3,500.00

29511

Parallel

SW

\$7,000.00

Total Cost for Street: DIVOT CIR

\$14,000.00

Intersection ID and Street Names:

Type:

Orientation:

12985 DIVOT CIR and MADISON AVE

\$14,000.00

136495

Perpendicular

SE

\$7,000.00

136496

Perpendicular

SW

\$7,000.00

Total Cost for Street: SUNRISE BLVD

\$35,000.00

Intersection ID and Street Names:

Type:

Orientation:

12986 SUNRISE BLVD and WINDING WAY

\$35,000.00

Sacramento County

Access Compliance Survey Report - Curb Ramps

Cost Summary

8652	Perpendicular	ESE	\$7,000.00
8651	Perpendicular	NE	\$7,000.00
8655	Perpendicular	NW	\$7,000.00
8653	Perpendicular	SSE	\$7,000.00
8654	Perpendicular	SW	\$7,000.00

Total Cost for Street: VISTA DOME CT

\$21,000.00

Intersection ID and Street Names:	Type:	Orientation:	
12987 VISTA DOME CT and WINDING OAK DR			\$21,000.00
28169	Curb Ramp Required	E	\$7,000.00
28168	Perpendicular	N	\$7,000.00
28167	Perpendicular	W	\$7,000.00

Total Cost for Street: BRANDON OAKS LN

\$5,000.00

Intersection ID and Street Names:	Type:	Orientation:	
12988 BRANDON OAKS LN and WALNUT AVE			\$5,000.00
21177	No Sidewalk, Curb Ramp Not Required	E	\$0.00
21179	Parallel	NW	\$2,500.00
21178	Parallel	SW	\$2,500.00

Total Cost for Street: AUBURN BLVD

\$73,000.00

Intersection ID and Street Names:	Type:	Orientation:	
12993 AUBURN BLVD and ORANGE GROVE AVE			\$73,000.00
135573	Island-Cut Through	ENE	\$20,000.00
135574	Parallel	ESE	\$7,000.00
135571	Parallel	NNE	\$2,500.00
135576	Parallel	NNW	\$7,000.00
135575	Parallel	SSE	\$7,000.00
135578	Island-Cut Through	SSW	\$10,000.00
135577	Parallel	WNW	\$2,500.00
135580	Parallel	WSW	\$17,000.00

Total Cost for Street: K ST

\$0.00

Intersection ID and Street Names:	Type:	Orientation:	
12994 K ST and RIO LINDA BLVD			\$0.00
23433	No Sidewalk, Curb Ramp Not Required	NE	\$0.00
23434	No Sidewalk, Curb Ramp Not Required	SE	\$0.00
23435	No Sidewalk, Curb Ramp Not Required	SW	\$0.00

Total Cost for Street: SIESTA LN				\$0.00
Intersection ID and Street Names:		Type:	Orientation:	
12995 SIESTA LN and SUNSET AVE				\$0.00
13894	No Sidewalk, Curb Ramp Not Required	NW		\$0.00
13896	No Sidewalk, Curb Ramp Not Required	SE		\$0.00
13895	No Sidewalk, Curb Ramp Not Required	SW		\$0.00

Total Cost for Street: PEACEKEEPER WAY				\$22,500.00
Intersection ID and Street Names:		Type:	Orientation:	
12996 PEACEKEEPER WAY and POPLAR BLVD				\$22,500.00
30254	Parallel	ENE		\$3,000.00
30253	Parallel	NNE		\$3,500.00
30252	Perpendicular	NNW		\$6,500.00
30250	Parallel	SE		\$3,500.00
30255	Perpendicular	SW		\$3,000.00
30251	Perpendicular	WNW		\$3,000.00

Total Cost for Street: ELOISE AVE				\$0.00
Intersection ID and Street Names:		Type:	Orientation:	
12998 ELOISE AVE and W ELVERTA RD				\$0.00
21536	No Sidewalk, Curb Ramp Not Required	NE		\$0.00
21535	No Sidewalk, Curb Ramp Not Required	SE		\$0.00
21534	No Sidewalk, Curb Ramp Not Required	SW		\$0.00

Total Cost for Street: ORANGE GROVE AVE				\$14,000.00
Intersection ID and Street Names:		Type:	Orientation:	
12999 ORANGE GROVE AVE and ROSEVILLE RD				\$14,000.00
135231	Curb Ramp Required	NE		\$7,000.00
135230	Curb Ramp Required	SE		\$7,000.00

Total Cost for Street: FAIR OAKS BLVD				\$13,000.00
Intersection ID and Street Names:		Type:	Orientation:	
13000 FAIR OAKS BLVD and GARFIELD AVE				\$13,000.00
1251	Parallel	NE		\$500.00
1252	Parallel	NNW		\$3,500.00
1250	Perpendicular	SE		\$2,500.00
1254	Parallel	SW		\$3,000.00
1253	Parallel	WNW		\$3,500.00

Total Cost for Street: FAIR OAKS BLVD				\$7,000.00
Intersection ID and Street Names:		Type:	Orientation:	
13004 FAIR OAKS BLVD and MCMILLAN DR				\$7,000.00
11581	No Sidewalk, Curb Ramp Not Required	NE	\$0.00	
11582	No Sidewalk, Curb Ramp Not Required	SE	\$0.00	
11583	Curb Ramp Required	SW	\$7,000.00	
Total Cost for Street: W 2ND ST				\$0.00
Intersection ID and Street Names:		Type:	Orientation:	
13006 W 2ND ST and W Q ST				\$0.00
24985	No Sidewalk, Curb Ramp Not Required	NE	\$0.00	
24984	No Sidewalk, Curb Ramp Not Required	NW	\$0.00	
24982	No Sidewalk, Curb Ramp Not Required	SE	\$0.00	
24983	No Sidewalk, Curb Ramp Not Required	SW	\$0.00	
Total Cost for Street: COOPERS HAWK WAY				\$11,000.00
Intersection ID and Street Names:		Type:	Orientation:	
13007 COOPERS HAWK WAY and RED TAIL HAWK WAY				\$11,000.00
34213	Parallel	NE	\$7,000.00	
34211	Parallel	SE	\$3,500.00	
34212	Parallel	SW	\$500.00	
Total Cost for Street: HUNTSMAN DR				\$7,000.00
Intersection ID and Street Names:		Type:	Orientation:	
13009 HUNTSMAN DR and PREMIER WAY				\$7,000.00
7558	Parallel	NW	\$500.00	
7560	Parallel	SE	\$3,500.00	
7559	Parallel	SW	\$3,000.00	
Total Cost for Street: FAIR OAKS BLVD				\$24,000.00
Intersection ID and Street Names:		Type:	Orientation:	
13010 FAIR OAKS BLVD and PENNSYLVANIA AVE				\$24,000.00
133705	Parallel	NE	\$7,000.00	
133704	Curb Ramp Required	NW	\$7,000.00	
133702	Parallel	SE	\$3,000.00	
133703	Parallel	SW	\$7,000.00	

Total Cost for Street: AMERICAN RIVER DR			\$21,000.00
Intersection ID and Street Names:	Type:	Orientation:	
13011 AMERICAN RIVER DR and WYNDGATE RD			\$21,000.00
136505	Parallel	NE	\$7,000.00
136506	Parallel	NW	\$7,000.00
136507	Curb Ramp Required	SW	\$7,000.00
Total Cost for Street: GERALD AVE			\$7,000.00
Intersection ID and Street Names:	Type:	Orientation:	
13012 GERALD AVE and MORSE AVE			\$7,000.00
136430	Curb Ramp Required	NE	\$7,000.00
136429	No Sidewalk, Curb Ramp Not Required	NW	\$0.00
136428	No Sidewalk, Curb Ramp Not Required	SW	\$0.00
Total Cost for Street: OMEARA DR			\$34,500.00
Intersection ID and Street Names:	Type:	Orientation:	
13013 OMEARA DR and VINEYARD RD			\$34,500.00
34461	Parallel	ENE	\$3,000.00
34462	Parallel	ESE	\$3,500.00
34460	Parallel	NNE	\$7,000.00
34456	Parallel	NNW	\$3,500.00
34463	Parallel	SSE	\$3,500.00
34459	Parallel	SSW	\$7,000.00
34457	Parallel	WNW	\$3,500.00
34458	Parallel	WSW	\$3,500.00
Total Cost for Street: ARDEN WAY			\$10,500.00
Intersection ID and Street Names:	Type:	Orientation:	
13014 ARDEN WAY and SAFARI CT			\$10,500.00
1151	Parallel	SE	\$3,500.00
1152	Parallel	SW	\$7,000.00
Total Cost for Street: CARDINAL CT			
Intersection ID and Street Names:	Type:	Orientation:	
13015 CARDINAL CT and KENNETH AVE			
17135	Driveway	SW	

Total Cost for Street: EL VERANO AVE				\$0.00
Intersection ID and Street Names:		Type:	Orientation:	
13016 EL VERANO AVE and ELVERTA RD				\$0.00
21648	No Sidewalk, Curb Ramp Not Required	NE		\$0.00
21647	No Sidewalk, Curb Ramp Not Required	NW		\$0.00
21649	No Sidewalk, Curb Ramp Not Required	SE		\$0.00
21646	No Sidewalk, Curb Ramp Not Required	SW		\$0.00

Total Cost for Street: ILLINOIS AVE				\$14,000.00
Intersection ID and Street Names:		Type:	Orientation:	
13018 ILLINOIS AVE and QUAIL OAK WAY				\$14,000.00
21862	Parallel	NW		\$7,000.00
21860	No Sidewalk, Curb Ramp Not Required	SE		\$0.00
21861	Parallel	SW		\$7,000.00

Total Cost for Street: FALCON VIEW DR				\$21,000.00
Intersection ID and Street Names:		Type:	Orientation:	
13020 FALCON VIEW DR and N LOOP BLVD				\$21,000.00
6129	Parallel	ENE		\$500.00
6128	Parallel	ESE		\$3,500.00
6130	Parallel	NNE		\$3,500.00
6123	Parallel	NNW		\$2,500.00
6127	Parallel	SSE		\$3,500.00
6126	Parallel	SSW		\$3,500.00
6124	Parallel	WNW		\$500.00
6125	Parallel	WSW		\$3,500.00

Total Cost for Street: DON JULIO BLVD				\$52,000.00
Intersection ID and Street Names:		Type:	Orientation:	
13021 DON JULIO BLVD and HEARTLAND DR				\$52,000.00
5318	Perpendicular	ENE		\$6,500.00
5311	Perpendicular	ESE		\$6,500.00
5317	Perpendicular	NNE		\$6,500.00
5316	Perpendicular	NNW		\$6,500.00
5312	Perpendicular	SSE		\$6,500.00
5313	Perpendicular	SSW		\$6,500.00
5315	Perpendicular	WNW		\$6,500.00
5314	Perpendicular	WSW		\$6,500.00

Total Cost for Street: OAK AVE				\$0.00
Intersection ID and Street Names:		Type:	Orientation:	
13022 OAK AVE and SHOREWOOD ST				\$0.00
136705	No Sidewalk, Curb Ramp Not Required	NE		\$0.00
136706	No Sidewalk, Curb Ramp Not Required	NW		\$0.00
136707	No Sidewalk, Curb Ramp Not Required	SW		\$0.00
Total Cost for Street: GOLDEN DR				\$14,500.00
Intersection ID and Street Names:		Type:	Orientation:	
13024 GOLDEN DR and MAIN AVE				\$14,500.00
32007	Parallel	ENE		\$3,500.00
31582	Parallel	NNE		\$3,500.00
32009	Parallel	NW		\$7,000.00
32008	Parallel	SE		\$500.00
Total Cost for Street: EL CHORRO WAY				\$0.00
Intersection ID and Street Names:		Type:	Orientation:	
13025 EL CHORRO WAY and FAIR OAKS BLVD				\$0.00
16528	No Sidewalk, Curb Ramp Not Required	NE		\$0.00
16527	No Sidewalk, Curb Ramp Not Required	NW		\$0.00
16525	No Sidewalk, Curb Ramp Not Required	SE		\$0.00
16526	No Sidewalk, Curb Ramp Not Required	SW		\$0.00
Total Cost for Street: CURVED BRIDGE RD				\$0.00
Intersection ID and Street Names:		Type:	Orientation:	
13026 CURVED BRIDGE RD and DRY CREEK RD				\$0.00
136708	No Sidewalk, Curb Ramp Not Required	NW		\$0.00
136710	No Sidewalk, Curb Ramp Not Required	SE		\$0.00
136709	No Sidewalk, Curb Ramp Not Required	SW		\$0.00
Total Cost for Street: DYSART DR				\$10,500.00
Intersection ID and Street Names:		Type:	Orientation:	
13027 DYSART DR and WATERMAN RD				\$10,500.00
133374	No Sidewalk, Curb Ramp Not Required	NE		\$0.00
133372	Parallel	NW		\$3,500.00
133373	Parallel	SW		\$7,000.00

Total Cost for Street: DIABLO DR				\$21,000.00
Intersection ID and Street Names:		Type:	Orientation:	
13029 DIABLO DR and KARM WAY				\$21,000.00
14375	Curb Ramp Required	NE	\$7,000.00	
14374	Perpendicular	NW	\$7,000.00	
14376	Curb Ramp Required	SE	\$7,000.00	
Total Cost for Street: FAIR OAKS BLVD				\$13,000.00
Intersection ID and Street Names:		Type:	Orientation:	
13031 FAIR OAKS BLVD and GENESEE CT				\$13,000.00
135708	Parallel	ESE	\$3,500.00	
135707	No Sidewalk, Curb Ramp Not Required	NE	\$0.00	
135709	Parallel	SSE	\$7,000.00	
135710	Parallel	SW	\$2,500.00	
Total Cost for Street: ROBERTSON AVE				\$7,000.00
Intersection ID and Street Names:		Type:	Orientation:	
13032 ROBERTSON AVE and ROOT AVE				\$7,000.00
15620	Perpendicular	SW	\$7,000.00	
Total Cost for Street: ETHAN WAY				\$0.00
Intersection ID and Street Names:		Type:	Orientation:	
13033 ETHAN WAY and KATHRYN WAY				\$0.00
3858	No Sidewalk, Curb Ramp Not Required	SE	\$0.00	
Total Cost for Street: HICKORY ST				\$0.00
Intersection ID and Street Names:		Type:	Orientation:	
13035 HICKORY ST and SKVARLA AVE				\$0.00
24571	No Sidewalk, Curb Ramp Not Required	NE	\$0.00	
24572	No Sidewalk, Curb Ramp Not Required	NW	\$0.00	
24570	No Sidewalk, Curb Ramp Not Required	SE	\$0.00	
24569	No Sidewalk, Curb Ramp Not Required	SW	\$0.00	
Total Cost for Street: 44TH ST				\$28,000.00
Intersection ID and Street Names:		Type:	Orientation:	
13037 44TH ST and FRUITRIDGE RD				\$28,000.00
662	Parallel	ESE	\$7,000.00	

Sacramento County

Access Compliance Survey Report - Curb Ramps

Cost Summary

661	Parallel	NE	\$7,000.00
879	Parallel	SSE	\$7,000.00
880	Perpendicular	SW	\$7,000.00

Total Cost for Street:	DON JULIO BLVD	\$28,000.00
-------------------------------	-----------------------	--------------------

Intersection ID and Street Names:	Type:	Orientation:
-----------------------------------	-------	--------------

13038	DON JULIO BLVD	and	GRAYLOCK LN		\$28,000.00
	11070		Parallel	NE	\$7,000.00
	11069		Parallel	NW	\$7,000.00
	11067		Parallel	SE	\$7,000.00
	11068		Parallel	SW	\$7,000.00

Total Cost for Street:	MORSE AVE	\$7,000.00
-------------------------------	------------------	-------------------

Intersection ID and Street Names:	Type:	Orientation:
-----------------------------------	-------	--------------

13039	MORSE AVE	and	NORTHROP AVE		\$7,000.00
	310		Parallel	NE	\$3,500.00
	308		No Sidewalk, Curb Ramp Not Required	NW	\$0.00
	311		Parallel	SE	\$3,500.00
	309		No Sidewalk, Curb Ramp Not Required	SW	\$0.00

Total Cost for Street:	ELK GROVE FLORIN RD	\$0.00
-------------------------------	----------------------------	---------------

Intersection ID and Street Names:	Type:	Orientation:
-----------------------------------	-------	--------------

13040	ELK GROVE FLORIN RD and LELAND AVE		\$0.00
134829	No Sidewalk, Curb Ramp Not Required	NE	\$0.00
134828	No Sidewalk, Curb Ramp Not Required	SE	\$0.00

Total Cost for Street:	EASTERN AVE	\$0.00
-------------------------------	--------------------	---------------

Intersection ID and Street Names:	Type:	Orientation:
-----------------------------------	-------	--------------

<hr/>		
13041	EASTERN AVE and WATSON ST EASTERN AVE ALY	
<hr/>		
16206	Driveway	NW

Total Cost for Street:	FLORIN RD	\$7,000.00
-------------------------------	------------------	-------------------

Intersection ID and Street Names:	Type:	Orientation:
-----------------------------------	-------	--------------

13042	FLORIN RD and REESE RD		\$7,000.00
133268	Perpendicular	SE	\$6,500.00
133267	Blended Transition	SW	\$500.00

Total Cost for Street: DEWEY BLVD			\$21,000.00
Intersection ID and Street Names:	Type:	Orientation:	
13043 DEWEY BLVD and LEMON HILL AVE			\$21,000.00
2371	Perpendicular	NE	\$7,000.00
2372	Perpendicular	NW	\$7,000.00
133089	Curb Ramp Required	SE	\$7,000.00
Total Cost for Street: ANDINO WAY			\$7,500.00
Intersection ID and Street Names:	Type:	Orientation:	
13044 ANDINO WAY and FJORD CT			\$7,500.00
134496	Parallel	NE	\$500.00
134495	Parallel	NW	\$500.00
134493	Parallel	SE	\$3,500.00
134494	Parallel	SW	\$3,000.00
Total Cost for Street: ENGLE RD			\$21,000.00
Intersection ID and Street Names:	Type:	Orientation:	
13045 ENGLE RD and WINGATE DR			\$21,000.00
20549	Curb Ramp Required	NE	\$7,000.00
20548	Curb Ramp Required	NW	\$7,000.00
20550	Curb Ramp Required	S	\$7,000.00
Total Cost for Street: DON JULIO BLVD			\$21,000.00
Intersection ID and Street Names:	Type:	Orientation:	
13046 DON JULIO BLVD and SAN MARTIN ST			\$21,000.00
134052	Parallel	NE	\$7,000.00
134051	Parallel	NW	\$7,000.00
134050	Parallel	SW	\$7,000.00
Total Cost for Street: ARDEN WAY			\$28,000.00
Intersection ID and Street Names:	Type:	Orientation:	
13049 ARDEN WAY and ETHAN WAY			\$28,000.00
136470	Curb Ramp Required	NE	\$14,000.00
136471	Perpendicular	SE	\$7,000.00
136472	Curb Ramp Required	SSE	\$7,000.00

Total Cost for Street: 34TH AVE			\$21,000.00
Intersection ID and Street Names:	Type:	Orientation:	
13050 34TH AVE and 44TH ST			\$21,000.00
2169	Curb Ramp Required	NW	\$7,000.00
132936	Curb Ramp Required	SE	\$7,000.00
2168	Curb Ramp Required	SW	\$7,000.00
Total Cost for Street: ARROYO WILLOW DR			\$7,500.00
Intersection ID and Street Names:	Type:	Orientation:	
13052 ARROYO WILLOW DR and PURPLE SAGE CT			\$7,500.00
134850	Parallel	NE	\$3,000.00
134851	Parallel	NW	\$500.00
134853	Parallel	SE	\$3,500.00
134852	Parallel	SW	\$500.00
Total Cost for Street: FAIR OAKS BLVD			\$0.00
Intersection ID and Street Names:	Type:	Orientation:	
13055 FAIR OAKS BLVD and VAN UFFORD LN			\$0.00
1276	No Sidewalk, Curb Ramp Not Required	NE	\$0.00
1275	No Sidewalk, Curb Ramp Not Required	NW	\$0.00
Total Cost for Street: FAIR OAKS BLVD			\$20,500.00
Intersection ID and Street Names:	Type:	Orientation:	
13056 FAIR OAKS BLVD and WATT AVE			\$20,500.00
253	Parallel	NE	\$3,500.00
256	Parallel	NW	\$7,000.00
254	Parallel	SE	\$7,000.00
255	Parallel	SW	\$3,000.00
Total Cost for Street: RIO LINDA BLVD			\$5,000.00
Intersection ID and Street Names:	Type:	Orientation:	
13057 RIO LINDA BLVD and U ST			\$5,000.00
21616	Blended Transition	NE	\$2,500.00
21615	No Sidewalk, Curb Ramp Not Required	NW	\$0.00
21617	Blended Transition	SE	\$2,500.00
21614	No Sidewalk, Curb Ramp Not Required	SW	\$0.00

Total Cost for Street: MAIN AVE			\$21,000.00
Intersection ID and Street Names:	Type:	Orientation:	
13058 MAIN AVE and TWIN LAKES AVE			\$21,000.00
32013	Perpendicular	NE	\$7,000.00
32011	No Sidewalk, Curb Ramp Not Required	NW	\$0.00
32012	Parallel	SE	\$7,000.00
32010	Parallel	SW	\$7,000.00

Total Cost for Street: OLIVE ST			\$0.00
Intersection ID and Street Names:	Type:	Orientation:	
13060 OLIVE ST and PENNSYLVANIA AVE			\$0.00
8631	No Sidewalk, Curb Ramp Not Required	NW	\$0.00
8629	No Sidewalk, Curb Ramp Not Required	SE	\$0.00
8630	No Sidewalk, Curb Ramp Not Required	SW	\$0.00

Total Cost for Street: ENGLE RD			\$14,000.00
Intersection ID and Street Names:	Type:	Orientation:	
13061 ENGLE RD and LEQUEL WAY			\$14,000.00
15161	No Sidewalk, Curb Ramp Not Required	N	\$0.00
15159	Perpendicular	SE	\$7,000.00
15160	Perpendicular	SW	\$7,000.00

Total Cost for Street: FAIR OAKS BLVD			\$7,000.00
Intersection ID and Street Names:	Type:	Orientation:	
13063 FAIR OAKS BLVD and LA BREA WAY			\$7,000.00
251	No Sidewalk, Curb Ramp Not Required	NE	\$0.00
252	Parallel	NW	\$7,000.00

Total Cost for Street: LILAC BUSH CT			\$6,000.00
Intersection ID and Street Names:	Type:	Orientation:	
13065 LILAC BUSH CT and POINSETTIA DR			\$6,000.00
135283	Parallel	NE	\$2,500.00
135282	Parallel	NW	\$500.00
135284	Parallel	SE	\$3,000.00

Total Cost for Street: 40TH AVE			\$21,000.00
Intersection ID and Street Names:	Type:	Orientation:	

13068	40TH AVE and 44TH ST			\$21,000.00
	2243	Curb Ramp Required	NE	\$7,000.00
	133090	Curb Ramp Required	NW	\$7,000.00
	2244	Curb Ramp Required	SE	\$7,000.00

Total Cost for Street:	ENGLE RD	\$28,000.00
-------------------------------	-----------------	--------------------

Intersection ID and Street Names:	Type:	Orientation:
-----------------------------------	-------	--------------

13069	ENGLE RD and WINSTON WAY			\$28,000.00
	15312	Curb Ramp Required	NE	\$7,000.00
	15311	Curb Ramp Required	NW	\$7,000.00
	15309	Curb Ramp Required	SE	\$7,000.00
	15310	Curb Ramp Required	SW	\$7,000.00

Total Cost for Street:	FAIR OAKS BLVD	\$21,000.00
-------------------------------	-----------------------	--------------------

Intersection ID and Street Names:	Type:	Orientation:
-----------------------------------	-------	--------------

13071	FAIR OAKS BLVD and NORTH AVE			\$21,000.00
	8176	Perpendicular	NW	\$7,000.00
	8174	Curb Ramp Required	SE	\$7,000.00
	8175	Curb Ramp Required	SW	\$7,000.00

Total Cost for Street:	MORSE AVE	\$0.00
-------------------------------	------------------	---------------

Intersection ID and Street Names:	Type:	Orientation:
-----------------------------------	-------	--------------

13072	MORSE AVE and WHITNEY AVE			\$0.00
	3972	No Sidewalk, Curb Ramp Not Required	NE	\$0.00
	3973	No Sidewalk, Curb Ramp Not Required	NW	\$0.00
	3971	No Sidewalk, Curb Ramp Not Required	SE	\$0.00
	3974	No Sidewalk, Curb Ramp Not Required	SW	\$0.00

Total Cost for Street:	DON JULIO BLVD	\$21,000.00
-------------------------------	-----------------------	--------------------

Intersection ID and Street Names:	Type:	Orientation:
-----------------------------------	-------	--------------

13073	DON JULIO BLVD and WATT AVE			\$21,000.00
	24630	Perpendicular	NE	\$7,000.00
	24631	Parallel	NW	\$7,000.00
	24629	Perpendicular	SE	\$7,000.00

Total Cost for Street:	GOLDEN STARS WAY	\$6,500.00
-------------------------------	-------------------------	-------------------

Intersection ID and Street Names:	Type:	Orientation:
-----------------------------------	-------	--------------

13074	GOLDEN STARS WAY and TAPIRO WAY			\$6,500.00
	135272	Parallel	SE	\$3,000.00

135271	Parallel	SW	\$3,500.00
--------	----------	----	------------

Total Cost for Street: ELKHORN BLVD \$42,000.00

Intersection ID and Street Names:	Type:	Orientation:	
13076 ELKHORN BLVD and WALERGA RD			\$42,000.00
11243	Perpendicular	ESE	\$7,000.00
11245	Perpendicular	NE	\$7,000.00
11246	Perpendicular	NW	\$7,000.00
11244	Perpendicular	SSE	\$7,000.00
11248	Perpendicular	SSW	\$7,000.00
11247	Perpendicular	SW	\$7,000.00

Total Cost for Street: GERBER RD \$8,000.00

Intersection ID and Street Names:	Type:	Orientation:	
13077 GERBER RD and POWER INN RD			\$8,000.00
136141	Pedestrian Pad	NE	\$0.00
136142	Pedestrian Pad	NNE	\$0.00
136143	Parallel	NW	\$3,500.00
136138	Parallel	SE	\$500.00
136139	Parallel	SSW	\$500.00
136140	Parallel	WSW	\$3,500.00

Total Cost for Street: EL VERANO AVE \$0.00

Intersection ID and Street Names:	Type:	Orientation:	
13078 EL VERANO AVE and U ST			\$0.00
21665	No Sidewalk, Curb Ramp Not Required	NE	\$0.00
21664	No Sidewalk, Curb Ramp Not Required	NW	\$0.00
21663	No Sidewalk, Curb Ramp Not Required	SW	\$0.00

Total Cost for Street: 44TH ST \$21,000.00

Intersection ID and Street Names:	Type:	Orientation:	
13079 44TH ST and DADE WAY			\$21,000.00
2205	Parallel	NE	\$7,000.00
133091	Curb Ramp Required	NW	\$7,000.00
2206	Parallel	SE	\$7,000.00

Total Cost for Street: 8TH AVE \$21,000.00

Intersection ID and Street Names:	Type:	Orientation:	
13080 8TH AVE and M ST			\$21,000.00

Sacramento County

Access Compliance Survey Report - Curb Ramps

Cost Summary

23593	Perpendicular	NE	\$7,000.00
23594	Perpendicular	NW	\$7,000.00
23596	Curb Ramp Required	SE	\$7,000.00

Total Cost for Street: STOCKTON BLVD

Intersection ID and Street Names:	Type:	Orientation:
13082 STOCKTON BLVD and UNNAMED RD		
2422	Driveway	W

Total Cost for Street: BIRNAM ST

\$14,000.00

Intersection ID and Street Names:	Type:	Orientation:
13083 BIRNAM ST and M ST		\$14,000.00
23530	No Sidewalk, Curb Ramp Not Required	NW \$0.00
23529	Perpendicular	SE \$7,000.00
23528	Perpendicular	SW \$7,000.00

Total Cost for Street: BUTANO DR

\$28,000.00

Intersection ID and Street Names:	Type:	Orientation:
13084 BUTANO DR and PARK TOWNE CIR		\$28,000.00
3708	Perpendicular	NE \$7,000.00
3709	Perpendicular	NW \$7,000.00
3707	Parallel	SE \$7,000.00
3710	Parallel	SW \$7,000.00

Total Cost for Street: MAIN AVE

\$6,000.00

Intersection ID and Street Names:	Type:	Orientation:
13086 MAIN AVE and SHUMWAY DR		\$6,000.00
31574	Parallel	ENE \$500.00
31575	Parallel	NNE \$2,500.00
31573	No Sidewalk, Curb Ramp Not Required	SE \$0.00
31576	Parallel	SW \$3,000.00

Total Cost for Street: KEENEY WAY MORSE

Intersection ID and Street Names:	Type:	Orientation:
13087 KEENEY WAY MORSE and MORSE AVE		
2691	Driveway	W

Total Cost for Street: SUNSET AVE				\$0.00
Intersection ID and Street Names:		Type:	Orientation:	
13089 SUNSET AVE and UNNAMED RD				\$0.00
8460	No Sidewalk, Curb Ramp Not Required	NE		\$0.00
8461	No Sidewalk, Curb Ramp Not Required	SE		\$0.00
8462	No Sidewalk, Curb Ramp Not Required	SW		\$0.00

Total Cost for Street: ALMOND AVE				\$11,000.00
Intersection ID and Street Names:		Type:	Orientation:	
13090 ALMOND AVE and PARKERLAND CT				\$11,000.00
17970	Parallel	NE		\$3,500.00
17971	Parallel	SE		\$500.00
17972	Curb Ramp Required	SW		\$7,000.00

Total Cost for Street: CURRY CT				\$0.00
Intersection ID and Street Names:		Type:	Orientation:	
13092 CURRY CT and ROBERTSON AVE				\$0.00
8715	No Sidewalk, Curb Ramp Not Required	NE		\$0.00
8716	No Sidewalk, Curb Ramp Not Required	NW		\$0.00

Total Cost for Street: RED TAIL HAWK WAY				\$7,000.00
Intersection ID and Street Names:		Type:	Orientation:	
13093 RED TAIL HAWK WAY and VINEYARD RD				\$7,000.00
34205	Perpendicular	NE		\$0.00
34206	Perpendicular	NW		\$500.00
34207	Perpendicular	SW		\$6,500.00

Total Cost for Street: LEWIS AVE				
Intersection ID and Street Names:		Type:	Orientation:	
13094 LEWIS AVE and PRUITT LN				
25850	Driveway	W		

Total Cost for Street: BUTANO DR				\$21,000.00
Intersection ID and Street Names:		Type:	Orientation:	
13095 BUTANO DR and PARK TOWNE CIR				\$21,000.00
3704	Curb ramp required	NW		\$7,000.00
3706	Parallel	SE		\$7,000.00

3705	Parallel	SW	\$7,000.00
------	----------	----	------------

Total Cost for Street: 44TH AVE**\$21,000.00**

Intersection ID and Street Names:	Type:	Orientation:	
13096 44TH AVE and 44TH ST			\$21,000.00
133092	Curb Ramp Required	NE	\$7,000.00
2218	Curb Ramp Required	NW	\$7,000.00
2219	Curb Ramp Required	SW	\$7,000.00

Total Cost for Street: MARCONI AVE

Intersection ID and Street Names:	Type:	Orientation:	
13097 MARCONI AVE and UNNAMED RD			
136479	Driveway	N	

Total Cost for Street: DON JULIO BLVD**\$21,000.00**

Intersection ID and Street Names:	Type:	Orientation:	
13098 DON JULIO BLVD and ELINORA WAY			\$21,000.00
10891	Parallel	NE	\$7,000.00
10892	Parallel	SE	\$7,000.00
10893	Parallel	SW	\$7,000.00

Total Cost for Street: DELL RD**\$3,500.00**

Intersection ID and Street Names:	Type:	Orientation:	
13099 DELL RD and FAIR OAKS BLVD			\$3,500.00
4700	Parallel	NW	\$2,500.00
4703	No Sidewalk, Curb Ramp Not Required	SE	\$0.00
4702	Parallel	SSW	\$500.00
4701	Parallel	WSW	\$500.00

Total Cost for Street: ELVERTA RD**\$52,500.00**

Intersection ID and Street Names:	Type:	Orientation:	
13100 ELVERTA RD and N LOOP BLVD			\$52,500.00
6677	Parallel	ENE	\$7,000.00
6670	Parallel	ESE	\$3,500.00
6676	Parallel	NNE	\$7,000.00
6675	Parallel	NNW	\$7,000.00
6671	Parallel	SSE	\$7,000.00
6672	Parallel	SSW	\$7,000.00
6674	Parallel	WNW	\$7,000.00

6673	Parallel	WSW	\$7,000.00
------	----------	-----	------------

Total Cost for Street:	EL CAMINO AVE	\$21,000.00
-------------------------------	----------------------	--------------------

Intersection ID and Street Names:	Type:	Orientation:
-----------------------------------	-------	--------------

13101 EL CAMINO AVE and GUNN RD		\$21,000.00
--	--	--------------------

16856	Perpendicular	NE	\$7,000.00
-------	---------------	----	------------

16855	Parallel	NW	\$7,000.00
-------	----------	----	------------

16857	Perpendicular	SE	\$7,000.00
-------	---------------	----	------------

16858	No Sidewalk, Curb Ramp Not Required	SW	\$0.00
-------	-------------------------------------	----	--------

Total Cost for Street:	DAUNTLESS WAY	\$14,000.00
-------------------------------	----------------------	--------------------

Intersection ID and Street Names:	Type:	Orientation:
-----------------------------------	-------	--------------

13103 DAUNTLESS WAY and SUNSET AVE		\$14,000.00
---	--	--------------------

19049	Parallel	NE	\$7,000.00
-------	----------	----	------------

19050	Parallel	NW	\$7,000.00
-------	----------	----	------------

19048	No Sidewalk, Curb Ramp Not Required	SE	\$0.00
-------	-------------------------------------	----	--------

Total Cost for Street:	AUBURN BLVD	
-------------------------------	--------------------	--

Intersection ID and Street Names:	Type:	Orientation:
-----------------------------------	-------	--------------

13104 AUBURN BLVD and PAMARELLA LN		
---	--	--

136443	Driveway	S	
--------	----------	---	--

Total Cost for Street:	CALVINE RD	\$28,000.00
-------------------------------	-------------------	--------------------

Intersection ID and Street Names:	Type:	Orientation:
-----------------------------------	-------	--------------

13105 CALVINE RD and GRAND CRU DR		\$28,000.00
--	--	--------------------

134391	Parallel	NE	\$7,000.00
--------	----------	----	------------

134390	Parallel	NNE	\$7,000.00
--------	----------	-----	------------

134389	Parallel	NNW	\$7,000.00
--------	----------	-----	------------

134388	Parallel	NW	\$7,000.00
--------	----------	----	------------

Total Cost for Street:	CLOVER RANCH DR	\$1,000.00
-------------------------------	------------------------	-------------------

Intersection ID and Street Names:	Type:	Orientation:
-----------------------------------	-------	--------------

13106 CLOVER RANCH DR and VINEYARD RD		\$1,000.00
--	--	-------------------

34225	Parallel	NE	\$500.00
-------	----------	----	----------

34226	Perpendicular	SE	\$500.00
-------	---------------	----	----------

34560	No Sidewalk, Curb Ramp Not Required	SW	\$0.00
-------	-------------------------------------	----	--------

Total Cost for Street: ANTELOPE RD				\$39,000.00
Intersection ID and Street Names:		Type:	Orientation:	
13107 ANTELOPE RD and DON JULIO BLVD				\$39,000.00
18137	Pedestrian Pad	ENE	\$3,000.00	
18138	Parallel	ESE	\$7,000.00	
18136	Pedestrian Pad	NNE	\$2,500.00	
18135	Pedestrian Pad	NNW	\$3,000.00	
18139	Parallel	SSE	\$7,000.00	
18133	Parallel	SSW	\$7,000.00	
18134	Pedestrian Pad	WNW	\$2,500.00	
18132	Parallel	WSW	\$7,000.00	
Total Cost for Street: DISCOVERY VILLAGE LN				\$28,000.00
Intersection ID and Street Names:		Type:	Orientation:	
13108 DISCOVERY VILLAGE LN and GOLD COUNTRY BLVD				\$28,000.00
134724	Parallel	NE	\$7,000.00	
134725	Parallel	NW	\$7,000.00	
134720	Perpendicular	SE	\$7,000.00	
134719	Perpendicular	SW	\$7,000.00	
Total Cost for Street: 14TH AVE				\$7,000.00
Intersection ID and Street Names:		Type:	Orientation:	
13110 14TH AVE and 42ND ST				\$7,000.00
136243	Curb Ramp Required	SE	\$7,000.00	
Total Cost for Street: BING DR				\$4,500.00
Intersection ID and Street Names:		Type:	Orientation:	
13111 BING DR and TARTARIAN WAY				\$4,500.00
133946	Parallel	NE	\$3,000.00	
133945	Parallel	NW	\$500.00	
133943	Parallel	SE	\$500.00	
133944	Parallel	SW	\$500.00	
Total Cost for Street: HAMILTON ST				\$7,000.00
Intersection ID and Street Names:		Type:	Orientation:	
13112 HAMILTON ST and PASADENA AVE				\$7,000.00
14251	Curb Ramp Required	NW	\$7,000.00	
14249	No Sidewalk, Curb Ramp Not Required	SE	\$0.00	

14250	No Sidewalk, Curb Ramp Not Required	SW	\$0.00
-------	-------------------------------------	----	--------

Total Cost for Street:	LINDA LOU DR	\$21,000.00
-------------------------------	---------------------	--------------------

Intersection ID and Street Names:	Type:	Orientation:
13113 LINDA LOU DR and WALNUT AVE		
20696	Perpendicular	NE
20695	Perpendicular	SE
20697	Curb Ramp Required	W
		\$21,000.00
		\$7,000.00
		\$7,000.00
		\$7,000.00

Total Cost for Street:	EDITH ST	
-------------------------------	-----------------	--

Intersection ID and Street Names:	Type:	Orientation:
13114 EDITH ST and FLORIN RD		
133310	Driveway	N

Total Cost for Street:	OLD PLACERVILLE RD	\$1,000.00
-------------------------------	---------------------------	-------------------

Intersection ID and Street Names:	Type:	Orientation:
13115 OLD PLACERVILLE RD and ROUTIER RD		
136624	Parallel	SE
136623	Parallel	SW
		\$1,000.00
		\$500.00
		\$500.00

Total Cost for Street:	BANNISTER BIKE TRL	
-------------------------------	---------------------------	--

Intersection ID and Street Names:	Type:	Orientation:
13116 BANNISTER BIKE TRL and BANNISTER RD		
8540	Driveway	E

Total Cost for Street:	CALIFORNIA AVE	\$16,000.00
-------------------------------	-----------------------	--------------------

Intersection ID and Street Names:	Type:	Orientation:
13117 CALIFORNIA AVE and FAIR OAKS BLVD		
4445	Pedestrian Pad Required	NE
4442	Pedestrian Pad Required	NW
4444	Pedestrian Pad Required	SE
4443	Curb Ramp Required	SW
		\$16,000.00
		\$3,000.00
		\$3,000.00
		\$3,000.00
		\$7,000.00

Total Cost for Street:	BURNECE ST	\$14,500.00
-------------------------------	-------------------	--------------------

Intersection ID and Street Names:	Type:	Orientation:
13118 BURNECE ST and MARCONI AVE		
15475	Curb Ramp Required	NE
15474	Curb Ramp Required	NW
		\$14,500.00
		\$7,000.00
		\$7,000.00

15476	Parallel	SW	\$500.00
-------	----------	----	----------

Total Cost for Street: DON JULIO BLVD**\$24,500.00**

Intersection ID and Street Names:	Type:	Orientation:
-----------------------------------	-------	--------------

13119 DON JULIO BLVD and FLANDERS WAY**\$24,500.00**

14565	Parallel	NE	\$7,000.00
14566	Parallel	NW	\$7,000.00
14564	Parallel	SE	\$7,000.00
14567	Parallel	SW	\$3,500.00

Total Cost for Street: PALM AVE

Intersection ID and Street Names:	Type:	Orientation:
-----------------------------------	-------	--------------

13122 PALM AVE and UNNAMED RD

7965	Driveway	S	
------	----------	---	--

Total Cost for Street: COWAN CIR**\$14,000.00**

Intersection ID and Street Names:	Type:	Orientation:
-----------------------------------	-------	--------------

13123 COWAN CIR and ROBERTSON AVE**\$14,000.00**

15472	Curb Ramp Required	NE	\$7,000.00
15471	Curb Ramp Required	NW	\$7,000.00
15473	No Sidewalk, Curb Ramp Not Required	S	\$0.00

Total Cost for Street: FAIR OAKS BLVD**\$12,000.00**

Intersection ID and Street Names:	Type:	Orientation:
-----------------------------------	-------	--------------

13124 FAIR OAKS BLVD and SUTTER AVE**\$12,000.00**

4650	Parallel	NW	\$2,500.00
4648	Parallel	SSW	\$2,500.00
4649	Parallel	WSW	\$7,000.00

Total Cost for Street: COLORADO ST

Intersection ID and Street Names:	Type:	Orientation:
-----------------------------------	-------	--------------

13125 COLORADO ST and ROBERTSON AVE

21362	Driveway	N	
-------	----------	---	--

Total Cost for Street: MADISON AVE**\$8,000.00**

Intersection ID and Street Names:	Type:	Orientation:
-----------------------------------	-------	--------------

13126 MADISON AVE and SABLE WOOD LN**\$8,000.00**

4420	Curb Ramp Required	NW	\$7,000.00
------	--------------------	----	------------

Sacramento County

Access Compliance Survey Report - Curb Ramps

Cost Summary

4422	Parallel	SE	\$500.00
4421	Parallel	SW	\$500.00
Total Cost for Street: CLARA WAY			\$9,500.00
Intersection ID and Street Names: Type: Orientation:			
13128 CLARA WAY and WATT AVE			\$9,500.00
135055	Parallel	NE	\$2,500.00
135056	Parallel	SE	\$7,000.00
Total Cost for Street: 65TH ST			\$21,000.00
Intersection ID and Street Names: Type: Orientation:			
13130 65TH ST and FLORIN RD			\$21,000.00
136026	Parallel	NE	\$7,000.00
136025	Parallel	NW	\$7,000.00
136027	Parallel	SE	\$7,000.00
Total Cost for Street: FAIR OAKS BLVD			
Intersection ID and Street Names: Type: Orientation:			
13131 FAIR OAKS BLVD and WELLWORTH LN			
16929	Driveway	SE	
Total Cost for Street: KANTURK CT			\$21,000.00
Intersection ID and Street Names: Type: Orientation:			
13132 KANTURK CT and VINTAGE PARK DR			\$21,000.00
26283	Curb Ramp Required	E	\$7,000.00
26284	Perpendicular	NW	\$7,000.00
26285	Perpendicular	SW	\$7,000.00
Total Cost for Street: MCDONALD DR			\$2,500.00
Intersection ID and Street Names: Type: Orientation:			
13133 MCDONALD DR and MISSION AVE			\$2,500.00
18563	No Sidewalk, Curb Ramp Not Required	NW	\$0.00
136837	Parallel	SE	\$2,500.00
18564	No Sidewalk, Curb Ramp Not Required	SW	\$0.00
Total Cost for Street: ARDEN WAY			\$28,000.00
Intersection ID and Street Names: Type: Orientation:			
13136 ARDEN WAY and HOUSE WORKS DR			\$28,000.00

Sacramento County

Access Compliance Survey Report - Curb Ramps

Cost Summary

619	Perpendicular	NE	\$7,000.00
620	Perpendicular	NW	\$7,000.00
618	Perpendicular	SE	\$7,000.00
617	Perpendicular	SW	\$7,000.00

Total Cost for Street:	FAIR OAKS BLVD	\$1,000.00
-------------------------------	-----------------------	-------------------

Intersection ID and Street Names:	Type:	Orientation:	
13137 FAIR OAKS BLVD and LEOS LN			\$1,000.00
4441	No Sidewalk, Curb Ramp Not Required	NE	\$0.00
4440	Blended Transition	NW	\$500.00
4439	Parallel	SW	\$500.00

Total Cost for Street:	CYPRESS AVE	\$7,000.00
-------------------------------	--------------------	-------------------

Intersection ID and Street Names:	Type:	Orientation:	
13138 CYPRESS AVE and PASADENA AVE			\$7,000.00
20826	No Sidewalk, Curb Ramp Not Required	N	\$0.00
20824	Perpendicular	SE	\$7,000.00
20825	No Sidewalk, Curb Ramp Not Required	SW	\$0.00

Total Cost for Street:	WINDING OAK DR	\$21,000.00
-------------------------------	-----------------------	--------------------

Intersection ID and Street Names:	Type:	Orientation:	
13139 WINDING OAK DR and WINDSOCK AVE			\$21,000.00
28091	Perpendicular	NW	\$7,000.00
28089	Curb Ramp Required	SE	\$7,000.00
28090	Perpendicular	SW	\$7,000.00

Total Cost for Street:	EXCELSIOR RD	\$0.00
-------------------------------	---------------------	---------------

Intersection ID and Street Names:	Type:	Orientation:	
13141 EXCELSIOR RD and SILENT WINGS WAY			\$0.00
23171	No Sidewalk, Curb Ramp Not Required	NE	\$0.00
23172	No Sidewalk, Curb Ramp Not Required	SE	\$0.00
23170	No Sidewalk, Curb Ramp Not Required	W	\$0.00

Total Cost for Street:	RALEIGH WAY	\$21,000.00
-------------------------------	--------------------	--------------------

Intersection ID and Street Names:	Type:	Orientation:	
13142 RALEIGH WAY and WALNUT AVE			\$21,000.00
21206	Curb Ramp Required	NE	\$7,000.00
21207	Perpendicular	NW	\$7,000.00
21208	Perpendicular	SW	\$7,000.00

Total Cost for Street: BRADSHAW RD				\$7,000.00
Intersection ID and Street Names:		Type:	Orientation:	
13143 BRADSHAW RD and TRIBECA DR				\$7,000.00
134808	Perpendicular	NE	\$6,500.00	
134807	Perpendicular	SE	\$500.00	
Total Cost for Street: ILLINOIS AVE				\$0.00
Intersection ID and Street Names:		Type:	Orientation:	
13145 ILLINOIS AVE and SHERRY DR				\$0.00
21824	No Sidewalk, Curb Ramp Not Required	NE	\$0.00	
21825	No Sidewalk, Curb Ramp Not Required	SE	\$0.00	
21826	No Sidewalk, Curb Ramp Not Required	SW	\$0.00	
Total Cost for Street: GOLD COUNTRY BLVD				\$21,000.00
Intersection ID and Street Names:		Type:	Orientation:	
13146 GOLD COUNTRY BLVD and TAILRACE DR				\$21,000.00
23944	Perpendicular	NE	\$7,000.00	
23943	Perpendicular	NW	\$7,000.00	
23945	Curb Ramp Required	S	\$7,000.00	
Total Cost for Street: COTTAGE WAY				\$24,500.00
Intersection ID and Street Names:		Type:	Orientation:	
13147 COTTAGE WAY and EASTERN AVE				\$24,500.00
16019	Parallel	ESE	\$7,000.00	
16021	Parallel	NE	\$3,500.00	
16022	Parallel	NW	\$7,000.00	
16020	Curb Ramp Required	SSE	\$7,000.00	
Total Cost for Street: KIRSCH DR				\$2,000.00
Intersection ID and Street Names:		Type:	Orientation:	
13148 KIRSCH DR and LITTLE PLUM WAY				\$2,000.00
133931	Parallel	NE	\$500.00	
133930	Parallel	NW	\$500.00	
133932	Parallel	SE	\$500.00	
133929	Parallel	SW	\$500.00	

Total Cost for Street: CHANNING DR				\$10,500.00
Intersection ID and Street Names:		Type:	Orientation:	
13149 CHANNING DR and WATT AVE				\$10,500.00
135059	Parallel	NE		\$3,500.00
135060	Parallel	SE		\$7,000.00
Total Cost for Street: EL CAMINO AVE				\$21,000.00
Intersection ID and Street Names:		Type:	Orientation:	
13150 EL CAMINO AVE and RANCHERO WAY				\$21,000.00
17142	Curb Ramp Required	NE		\$7,000.00
17141	Curb Ramp Required	SE		\$7,000.00
17140	Perpendicular	SW		\$7,000.00
Total Cost for Street: COTTAGE WAY				\$13,500.00
Intersection ID and Street Names:		Type:	Orientation:	
13151 COTTAGE WAY and ERIC RD				\$13,500.00
16716	Parallel	NE		\$3,500.00
16715	Parallel	NW		\$3,000.00
16717	Curb Ramp Required	SE		\$7,000.00
Total Cost for Street: LIVE OAK ST				
Intersection ID and Street Names:		Type:	Orientation:	
13153 LIVE OAK ST and WINDING WAY				
21293	Driveway	S		
Total Cost for Street: ANDREA BLVD				\$21,000.00
Intersection ID and Street Names:		Type:	Orientation:	
13154 ANDREA BLVD and LEATHERWOOD WAY				\$21,000.00
10256	Parallel	NE		\$7,000.00
10255	Curb Ramp Required	NW		\$7,000.00
10257	Parallel	SE		\$7,000.00
Total Cost for Street: BIRCH ST				\$21,000.00
Intersection ID and Street Names:		Type:	Orientation:	
13156 BIRCH ST and ROBERTSON AVE				\$21,000.00
20964	Curb Ramp Required	NE		\$7,000.00
20965	Curb Ramp Required	NW		\$7,000.00

20963	Curb Ramp Required	S	\$7,000.00
-------	--------------------	---	------------

Total Cost for Street: EASTERN AVE

Intersection ID and Street Names:	Type:	Orientation:
13157 EASTERN AVE and VULCAN DR ARDEN WAY ALY		
135714	Driveway	E

Total Cost for Street: FAIR OAKS BLVD**\$20,500.00**

Intersection ID and Street Names:	Type:	Orientation:
13158 FAIR OAKS BLVD and JARDIN LN		
19084	Perpendicular	E
30547	Curb Ramp Required	N
19085	Parallel	S

\$20,500.00

\$6,500.00

\$7,000.00

\$7,000.00

Total Cost for Street: FINNHORSE WAY**\$1,500.00**

Intersection ID and Street Names:	Type:	Orientation:
13159 FINNHORSE WAY and NAKOTA WAY		
134460	Parallel	NE
134461	Parallel	NW
134462	Parallel	SW

\$1,500.00

\$500.00

\$500.00

\$500.00

Total Cost for Street: PETTY LN**\$21,000.00**

Intersection ID and Street Names:	Type:	Orientation:
13161 PETTY LN and ROBERTSON AVE		
20931	Perpendicular	NE
20930	Perpendicular	NW
20932	Curb Ramp Required	S

\$21,000.00

\$7,000.00

\$7,000.00

\$7,000.00

Total Cost for Street: ELWYN AVE**\$7,000.00**

Intersection ID and Street Names:	Type:	Orientation:
13164 ELWYN AVE and RIO LINDA BLVD		
21521	Parallel	NE
21522	No Sidewalk, Curb Ramp Not Required	NW
21524	No Sidewalk, Curb Ramp Not Required	SE
21523	No Sidewalk, Curb Ramp Not Required	SW

\$7,000.00

\$7,000.00

\$0.00

\$0.00

\$0.00

Total Cost for Street: ALAIRE VIE DR**\$8,000.00**

Intersection ID and Street Names:	Type:	Orientation:
-----------------------------------	-------	--------------

13166	ALAIRE VIE DR	and	BELCASTEL WAY		\$8,000.00
	32687	Parallel		NE	\$500.00
	32688	Parallel		SE	\$500.00
	32689	Parallel		SW	\$7,000.00

Total Cost for Street:	FAIR OAKS BLVD	\$14,000.00
-------------------------------	-----------------------	--------------------

Intersection ID and Street Names:	Type:	Orientation:
-----------------------------------	-------	--------------

13167	FAIR OAKS BLVD	and	SOUTHCLIFF DR		\$14,000.00
	8520	No Sidewalk, Curb Ramp Not Required		NW	\$0.00
	8522	Parallel		SE	\$7,000.00
	8521	Parallel		SW	\$7,000.00

Total Cost for Street:	KAISER WAY	\$14,000.00
-------------------------------	-------------------	--------------------

Intersection ID and Street Names:	Type:	Orientation:
-----------------------------------	-------	--------------

13169	KAISER WAY	and	ROBERTSON AVE		\$14,000.00
	15349	Curb Ramp Required		NE	\$7,000.00
	15350	Curb Ramp Required		NW	\$7,000.00
	15351	No Sidewalk, Curb Ramp Not Required		S	\$0.00

Total Cost for Street:	ELK GROVE FLORIN RD	\$17,000.00
-------------------------------	----------------------------	--------------------

Intersection ID and Street Names:	Type:	Orientation:
-----------------------------------	-------	--------------

13170	ELK GROVE FLORIN RD	and	TIOGAWOODS DR		\$17,000.00
	134832	Pedestrian Pad Required		NE	\$3,000.00
	134831	Parallel		NNW	\$3,500.00
	134830	Parallel		NW	\$7,000.00
	134833	Parallel		SW	\$3,500.00

Total Cost for Street:	LONGVIEW DR	\$14,000.00
-------------------------------	--------------------	--------------------

Intersection ID and Street Names:	Type:	Orientation:
-----------------------------------	-------	--------------

13171	LONGVIEW DR	and	ROSEVILLE RD		\$14,000.00
	136570	Parallel		E	\$7,000.00
	136569	No Sidewalk, Curb Ramp Not Required		N	\$0.00
	136571	Curb Ramp Required		S	\$7,000.00

Total Cost for Street:	CLIPPER GAP DR	\$14,000.00
-------------------------------	-----------------------	--------------------

Intersection ID and Street Names:	Type:	Orientation:
-----------------------------------	-------	--------------

13172	CLIPPER GAP DR	and	COLOMA RD		\$14,000.00
	22578	Driveway		NW	
	22576	Perpendicular		SE	\$7,000.00

22577	Perpendicular	SW	\$7,000.00
-------	---------------	----	------------

Total Cost for Street:	HIGHVIEW LN	\$0.00
-------------------------------	--------------------	---------------

Intersection ID and Street Names:	Type:	Orientation:
-----------------------------------	-------	--------------

13173	HIGHVIEW LN and MADISON AVE	\$0.00
-------	-----------------------------	--------

4357	No Sidewalk, Curb Ramp Not Required	SE	\$0.00
------	-------------------------------------	----	--------

Total Cost for Street:	OAK DELL AVE	\$14,000.00
-------------------------------	---------------------	--------------------

Intersection ID and Street Names:	Type:	Orientation:
-----------------------------------	-------	--------------

13174	OAK DELL AVE and WATT AVE	\$14,000.00
-------	---------------------------	-------------

135250	Perpendicular	NE	\$7,000.00
--------	---------------	----	------------

135251	Perpendicular	SE	\$7,000.00
--------	---------------	----	------------

Total Cost for Street:	MUNROE ST	
-------------------------------	------------------	--

Intersection ID and Street Names:	Type:	Orientation:
-----------------------------------	-------	--------------

13175	MUNROE ST and PARK SIERRA LN	
-------	------------------------------	--

135776	Driveway	E	
--------	----------	---	--

Total Cost for Street:	MARJON WAY	\$14,000.00
-------------------------------	-------------------	--------------------

Intersection ID and Street Names:	Type:	Orientation:
-----------------------------------	-------	--------------

13176	MARJON WAY and SANNAM WAY	\$14,000.00
-------	---------------------------	-------------

30000	No Sidewalk, Curb Ramp Not Required	NW	\$0.00
-------	-------------------------------------	----	--------

29999	Parallel	SE	\$7,000.00
-------	----------	----	------------

29998	Parallel	SW	\$7,000.00
-------	----------	----	------------

Total Cost for Street:	SAVONA DR	\$24,000.00
-------------------------------	------------------	--------------------

Intersection ID and Street Names:	Type:	Orientation:
-----------------------------------	-------	--------------

13177	SAVONA DR and VINEYARD RD	\$24,000.00
-------	---------------------------	-------------

34235	No Sidewalk, Curb Ramp Not Required	NE	\$0.00
-------	-------------------------------------	----	--------

34230	Parallel	NNW	\$3,000.00
-------	----------	-----	------------

34234	No Sidewalk, Curb Ramp Not Required	SE	\$0.00
-------	-------------------------------------	----	--------

34233	Parallel	SSW	\$7,000.00
-------	----------	-----	------------

34231	Parallel	WNW	\$7,000.00
-------	----------	-----	------------

34232	Parallel	WSW	\$7,000.00
-------	----------	-----	------------

Total Cost for Street:	EL CAMINO AVE	\$21,000.00
-------------------------------	----------------------	--------------------

Intersection ID and Street Names:	Type:	Orientation:
-----------------------------------	-------	--------------

13178	EL CAMINO AVE and FALLWATER LN	\$21,000.00
-------	--------------------------------	-------------

Sacramento County

Access Compliance Survey Report - Curb Ramps

Cost Summary

16861	Curb Ramp Required	NE	\$7,000.00
16860	Parallel	SE	\$7,000.00
16859	Parallel	SW	\$7,000.00

Total Cost for Street:	FAIR OAKS BLVD	\$23,250.00
-------------------------------	-----------------------	--------------------

Intersection ID and Street Names:	Type:	Orientation:
-----------------------------------	-------	--------------

13180	FAIR OAKS BLVD	and	SAVERIEN DR	\$23,250.00
16922	Parallel		ENE	\$7,000.00
16923	Blended Transition		NNE	\$3,250.00
16924	Parallel		NW	\$7,000.00
16921	Pedestrian Pad Required		SE	\$3,000.00
16920	Pedestrian Pad Required		SW	\$3,000.00

Total Cost for Street:	POLO CT	\$14,000.00
-------------------------------	----------------	--------------------

Intersection ID and Street Names:	Type:	Orientation:
-----------------------------------	-------	--------------

13181 POLO CT and SUNSET AVE				\$14,000.00
13574	Perpendicular	NE		\$7,000.00
13575	Perpendicular	NW		\$7,000.00
13576	No Sidewalk, Curb Ramp Not Required	SW		\$0.00

Total Cost for Street:	DOS ACRES WAY	\$0.00
-------------------------------	----------------------	---------------

Intersection ID and Street Names:	Type:	Orientation:
-----------------------------------	-------	--------------

13183 DOS ACRES WAY and EDISON AVE				\$0.00
19193	No Sidewalk, Curb Ramp Not Required	NW		\$0.00
19191	No Sidewalk, Curb Ramp Not Required	SE		\$0.00
19192	No Sidewalk, Curb Ramp Not Required	SW		\$0.00

Total Cost for Street:	ROSEVILLE RD	\$13,000.00
-------------------------------	---------------------	--------------------

Intersection ID and Street Names:	Type:	Orientation:
-----------------------------------	-------	--------------

13186	ROSEVILLE RD	and	TUPELO DR	\$13,000.00
12495	Parallel		NE	\$2,500.00
12496	Parallel		SE	\$7,000.00
12497	Parallel		SW	\$3,500.00

Total Cost for Street:	BATES ST MAGNOLIA	
-------------------------------	--------------------------	--

Intersection ID and Street Names:	Type:	Orientation:
-----------------------------------	-------	--------------

<hr/>		
13187	BATES ST MAGNOLIA and RIVERSIDE AVE	
<hr/>		
136369	Driveway	SE

Total Cost for Street: AUBURN BLVD			
Intersection ID and Street Names:	Type:	Orientation:	
13189 AUBURN BLVD and UNNAMED RD			
23060	Driveway	SE	
Total Cost for Street: COTTAGE WAY \$7,000.00			
Intersection ID and Street Names:	Type:	Orientation:	
13190 COTTAGE WAY and MERCURY WAY			\$7,000.00
16560	Curb Ramp Required	NE	\$7,000.00
16559	No Sidewalk, Curb Ramp Not Required	SE	\$0.00
16558	No Sidewalk, Curb Ramp Not Required	SW	\$0.00
Total Cost for Street: DREDGER WAY \$28,000.00			
Intersection ID and Street Names:	Type:	Orientation:	
13191 DREDGER WAY and MAIN AVE			\$28,000.00
31524	Perpendicular	NE	\$7,000.00
31523	Parallel	NW	\$7,000.00
31525	Perpendicular	SE	\$7,000.00
31522	Parallel	SW	\$7,000.00
Total Cost for Street: CORAL BELL WAY \$3,500.00			
Intersection ID and Street Names:	Type:	Orientation:	
13192 CORAL BELL WAY and POINSETTIA DR			\$3,500.00
135275	Parallel	NW	\$500.00
135273	Parallel	SE	\$500.00
135274	Parallel	SW	\$2,500.00
Total Cost for Street: JOLANA LN \$7,000.00			
Intersection ID and Street Names:	Type:	Orientation:	
13193 JOLANA LN and MYRTLE AVE			\$7,000.00
7683	No Sidewalk, Curb Ramp Not Required	NE	\$0.00
7684	No Sidewalk, Curb Ramp Not Required	NW	\$0.00
7682	Curb Ramp Required	SW	\$7,000.00
Total Cost for Street: HUNTSMAN DR \$5,000.00			
Intersection ID and Street Names:	Type:	Orientation:	
13194 HUNTSMAN DR and MIRANDY DR			\$5,000.00

Sacramento County

Access Compliance Survey Report - Curb Ramps

Cost Summary

12239	Parallel	ENE	\$3,500.00
12240	Parallel	NNE	\$500.00
12241	Parallel	NW	\$500.00
12238	Parallel	SE	\$500.00

Total Cost for Street: CITRUS RD**\$14,500.00**

Intersection ID and Street Names:	Type:	Orientation:	
13195 CITRUS RD and COLOMA RD			\$14,500.00
136865	Blended Transition	ESE	\$7,000.00
136864	Blended Transition	NE	\$7,000.00
134658	Parallel	SSE	\$500.00

Total Cost for Street: LANDIS AVE**\$13,500.00**

Intersection ID and Street Names:	Type:	Orientation:	
13196 LANDIS AVE and QUAIL HAVEN LN			\$13,500.00
25663	Perpendicular	NE	\$6,500.00
25664	Blended Transition	NW	\$7,000.00
25665	No Sidewalk, Curb Ramp Not Required	S	\$0.00

Total Cost for Street: FAIR OAKS BLVD**\$14,000.00**

Intersection ID and Street Names:	Type:	Orientation:	
13197 FAIR OAKS BLVD and KENNETH AVE			\$14,000.00
8220	Perpendicular	NW	\$7,000.00
8219	Perpendicular	SW	\$7,000.00

Total Cost for Street: LANDIS AVE**\$0.00**

Intersection ID and Street Names:	Type:	Orientation:	
13198 LANDIS AVE and MARSHALL AVE			\$0.00
25672	No Sidewalk, Curb Ramp Not Required	NE	\$0.00
25673	No Sidewalk, Curb Ramp Not Required	NW	\$0.00
25675	No Sidewalk, Curb Ramp Not Required	SE	\$0.00
25674	No Sidewalk, Curb Ramp Not Required	SW	\$0.00

Total Cost for Street: MCCLELLAN DR**\$10,500.00**

Intersection ID and Street Names:	Type:	Orientation:	
13199 MCCLELLAN DR and WATT AVE			\$10,500.00
24656	Parallel	NE	\$3,500.00
24655	No Sidewalk, Curb Ramp Not Required	NW	\$0.00
24654	Parallel	SE	\$7,000.00

Total Cost for Street: SPARROW CT			\$14,000.00
Intersection ID and Street Names:	Type:	Orientation:	
13200 SPARROW CT and WALNUT AVE			\$14,000.00
15632	No Sidewalk, Curb Ramp Not Required	E	\$0.00
15631	Perpendicular	NW	\$7,000.00
15630	Perpendicular	SW	\$7,000.00
Total Cost for Street: FEATHERS NEST WAY			\$1,500.00
Intersection ID and Street Names:	Type:	Orientation:	
13201 FEATHERS NEST WAY and RED TAIL HAWK WAY			\$1,500.00
136586	Parallel	NE	\$500.00
136585	Parallel	SE	\$500.00
136584	Parallel	SW	\$500.00
Total Cost for Street: WINDING OAK DR			\$21,000.00
Intersection ID and Street Names:	Type:	Orientation:	
13202 WINDING OAK DR and WINDING OAK DR			\$21,000.00
28171	Perpendicular	E	\$7,000.00
28170	Perpendicular	N	\$7,000.00
28172	Curb Ramp Required	S	\$7,000.00
Total Cost for Street: HAZEL AVE			\$10,000.00
Intersection ID and Street Names:	Type:	Orientation:	
13203 HAZEL AVE and VAN GOGH CIR			\$10,000.00
32809	Parallel	NE	\$7,000.00
32807	Perpendicular	SE	\$3,000.00
32808	No Sidewalk, Curb Ramp Not Required	SW	\$0.00
Total Cost for Street: GERBER RD			\$3,000.00
Intersection ID and Street Names:	Type:	Orientation:	
13204 GERBER RD and WATERMAN RD			\$3,000.00
135313	Perpendicular	NE	\$0.00
135314	Perpendicular	NNE	\$0.00
135309	Perpendicular	NNW	\$0.00
135310	Perpendicular	NW	\$3,000.00
135312	Pedestrian Pad	SE	\$0.00
135311	Pedestrian Pad	SW	\$0.00

Total Cost for Street: HUNTSMAN DR			\$24,500.00
Intersection ID and Street Names:	Type:	Orientation:	
13206 HUNTSMAN DR and MAYHEW RD			\$24,500.00
7561	Parallel	NE	\$7,000.00
7564	Parallel	NW	\$3,500.00
7562	Parallel	SE	\$7,000.00
7563	Parallel	SW	\$7,000.00
Total Cost for Street: COTTAGE WAY			\$14,000.00
Intersection ID and Street Names:	Type:	Orientation:	
13207 COTTAGE WAY and PARK RIDGE CT			\$14,000.00
16568	Curb Ramp Required	NE	\$7,000.00
16567	Curb Ramp Required	NW	\$7,000.00
16569	No Sidewalk, Curb Ramp Not Required	SE	\$0.00
Total Cost for Street: BRADSHAW RD			
Intersection ID and Street Names:	Type:	Orientation:	
13209 BRADSHAW RD and BRADSHAW RD SB US 50 WB ON			
136903	Driveway	W	
Total Cost for Street: M ST			\$14,000.00
Intersection ID and Street Names:	Type:	Orientation:	
13210 M ST and OAK LN			\$14,000.00
23598	Perpendicular	SE	\$7,000.00
23597	Perpendicular	SW	\$7,000.00
Total Cost for Street: DON WAY			\$13,000.00
Intersection ID and Street Names:	Type:	Orientation:	
13211 DON WAY and FAIR OAKS BLVD			\$13,000.00
4455	Parallel	NE	\$3,500.00
4456	Curb Ramp Required	NW	\$7,000.00
4454	Parallel	SE	\$2,500.00
Total Cost for Street: ROSEVILLE RD			\$66,000.00
Intersection ID and Street Names:	Type:	Orientation:	
13212 ROSEVILLE RD and WATT AVE			\$66,000.00
135212	Island-Cut Through	ENE	\$2,500.00

Sacramento County

Access Compliance Survey Report - Curb Ramps

Cost Summary

135211	Island-Cut Through	ESE	\$12,500.00
135213	Island-Cut Through	NNE	\$2,500.00
136889	Perpendicular	NNW	\$14,000.00
135209	Perpendicular	SSE	\$6,500.00
136886	Parallel	SSW	\$7,000.00
135216	Parallel	SW	\$3,500.00
136888	Parallel	WNW	\$10,500.00
136887	Parallel	WSW	\$7,000.00

Total Cost for Street: CASA NUESTRAS WAY

\$1,500.00

Intersection ID and Street Names:	Type:	Orientation:	
13213	CASA NUESTRAS WAY and MARCONI AVE		\$1,500.00
19856	Driveway	NE	
19857	Parallel	NW	\$500.00
19858	Perpendicular	SE	\$500.00
19859	Perpendicular	SW	\$500.00

Total Cost for Street: HAZEL RIDGE LN

\$20,500.00

Intersection ID and Street Names:	Type:	Orientation:	
13214	HAZEL RIDGE LN and WINDING WAY		\$20,500.00
32821	Curb Ramp Required	NE	\$7,000.00
32820	Perpendicular	SE	\$6,500.00
32819	Blended Transition	SW	\$7,000.00

Total Cost for Street: POPE AVE

\$21,000.00

Intersection ID and Street Names:	Type:	Orientation:	
13216	POPE AVE and WATT AVE		\$21,000.00
19268	Perpendicular	NE	\$7,000.00
19269	Parallel	SE	\$7,000.00
19270	Curb Ramp Required	SW	\$7,000.00

Total Cost for Street: GREENBACK LN

\$7,000.00

Intersection ID and Street Names:	Type:	Orientation:	
13217	GREENBACK LN and KIFISIA WAY		\$7,000.00
11835	No Sidewalk, Curb Ramp Not Required	NW	\$0.00
11837	No Sidewalk, Curb Ramp Not Required	SE	\$0.00
11836	Perpendicular	SW	\$7,000.00

Total Cost for Street: COTHAM LN

Intersection ID and Street Names:	Type:	Orientation:	
-----------------------------------	-------	--------------	--

13218 COTHAM LN and SUNSET AVE

13812

Driveway

N

Total Cost for Street: WATT AVE

Intersection ID and Street Names:

Type:

Orientation:

13219 WATT AVE and WATT AVE PALOMINO LN ALY

135252

Driveway

E

Total Cost for Street: EDISON AVE

\$0.00

Intersection ID and Street Names:

Type:

Orientation:

13220 EDISON AVE and W COUNTRY CLUB LN

\$0.00

4081

No Sidewalk, Curb Ramp Not Required

NE

\$0.00

4080

No Sidewalk, Curb Ramp Not Required

NW

\$0.00

4083

No Sidewalk, Curb Ramp Not Required

SE

\$0.00

4082

No Sidewalk, Curb Ramp Not Required

SW

\$0.00

Total Cost for Street: MORSE AVE

Intersection ID and Street Names:

Type:

Orientation:

13221 MORSE AVE and TOWN AND COUNTRY MHP

135596

Driveway

NE

Total Cost for Street: ANDREA BLVD

Intersection ID and Street Names:

Type:

Orientation:

13222 ANDREA BLVD and UNNAMED RD

10293

Driveway

W

Total Cost for Street: BULLION WAY

\$2,500.00

Intersection ID and Street Names:

Type:

Orientation:

13225 BULLION WAY and MAIN AVE

\$2,500.00

31579

Parallel

ENE

\$500.00

31580

Parallel

ESE

\$500.00

31578

Parallel

NNE

\$500.00

31577

Perpendicular

NW

\$500.00

31581

Parallel

SSE

\$500.00

Total Cost for Street: DENVER DR

\$8,000.00

Intersection ID and Street Names:

Type:

Orientation:

13226 DENVER DR and MANZANITA AVE

\$8,000.00

Sacramento County

Access Compliance Survey Report - Curb Ramps

Cost Summary

2989	Parallel	NE	\$500.00
2988	Parallel	NW	\$500.00
2990	Parallel	SE	\$7,000.00

Total Cost for Street: AZTEC WAY**\$21,000.00**

Intersection ID and Street Names:	Type:	Orientation:	
13227 AZTEC WAY and SILVER SAGE CT			\$21,000.00
28357	Perpendicular	NE	\$7,000.00
28358	Perpendicular	SE	\$7,000.00
28356	Curb Ramp Required	W	\$7,000.00

Total Cost for Street: SUGAR LN**\$21,000.00**

Intersection ID and Street Names:	Type:	Orientation:	
13228 SUGAR LN and WALNUT AVE			\$21,000.00
20530	Curb Ramp Required	E	\$7,000.00
20529	Perpendicular	NW	\$7,000.00
20528	Perpendicular	SW	\$7,000.00

Total Cost for Street: AMERICAN RIVER DR**\$28,000.00**

Intersection ID and Street Names:	Type:	Orientation:	
13229 AMERICAN RIVER DR and PICCADILLY CIR			\$28,000.00
12317	Parallel	NE	\$7,000.00
12318	Parallel	NW	\$7,000.00
12316	Parallel	SE	\$7,000.00
12315	Parallel	SW	\$7,000.00

Total Cost for Street: DIABLO DR**\$28,000.00**

Intersection ID and Street Names:	Type:	Orientation:	
13232 DIABLO DR and KLAMATH DR			\$28,000.00
10168	Parallel	NE	\$7,000.00
10171	Curb Ramp Required	NW	\$7,000.00
10169	Parallel	SE	\$7,000.00
10170	Curb Ramp Required	SW	\$7,000.00

Total Cost for Street: 65TH ST**\$24,500.00**

Intersection ID and Street Names:	Type:	Orientation:	
13233 65TH ST and STOCKTON BLVD			\$24,500.00
135543	Parallel	NE	\$3,500.00
135542	Parallel	NW	\$3,500.00

Sacramento County

Access Compliance Survey Report - Curb Ramps

Cost Summary

135539	Parallel	SE	\$3,500.00
135540	Parallel	SSE	\$7,000.00
135541	Parallel	SW	\$7,000.00

Total Cost for Street: POWER INN RD \$14,000.00

Intersection ID and Street Names:	Type:	Orientation:	
13234	POWER INN RD and VERNA MAE AVE		\$14,000.00
133241	No Sidewalk, Curb Ramp Not Required	NW	\$0.00
133239	Curb Ramp Required	SE	\$7,000.00
133240	Parallel	SW	\$7,000.00

Total Cost for Street: GREENBACK LN \$7,000.00

Intersection ID and Street Names:	Type:	Orientation:	
13235	GREENBACK LN and UNNAMED RD		\$7,000.00
11841	No Sidewalk, Curb Ramp Not Required	NE	\$0.00
11842	No Sidewalk, Curb Ramp Not Required	NW	\$0.00
11840	Curb Ramp Required	SE	\$7,000.00

Total Cost for Street: FAIR OAKS BLVD \$7,000.00

Intersection ID and Street Names:	Type:	Orientation:	
13236	FAIR OAKS BLVD and SEABLER PL		\$7,000.00
1266	Perpendicular	NE	\$7,000.00
1265	No Sidewalk, Curb Ramp Not Required	NW	\$0.00

Total Cost for Street: LYNNE WAY \$17,500.00

Intersection ID and Street Names:	Type:	Orientation:	
13237	LYNNE WAY and WATT AVE		\$17,500.00
19271	Parallel	NE	\$7,000.00
19272	Parallel	SE	\$3,500.00
19273	Curb Ramp Required	SW	\$7,000.00

Total Cost for Street: BELLSBRAE DR \$21,000.00

Intersection ID and Street Names:	Type:	Orientation:	
13239	BELLSBRAE DR and N LOOP BLVD		\$21,000.00
6348	Parallel	NE	\$7,000.00
6347	Parallel	NW	\$7,000.00
6344	Parallel	SE	\$3,500.00
6345	Parallel	SSW	\$3,000.00
6346	Parallel	WSW	\$500.00

Total Cost for Street: BRUMBY WAY				\$1,500.00
Intersection ID and Street Names:		Type:	Orientation:	
13240 BRUMBY WAY and NAKOTA WAY				\$1,500.00
134464	Parallel	NE	\$500.00	
134463	Parallel	SE	\$500.00	
134465	Parallel	SW	\$500.00	
Total Cost for Street: G ST				
Intersection ID and Street Names:		Type:	Orientation:	
13241 G ST and RIO LINDA BLVD				
25786	Driveway	E		
Total Cost for Street: FAIR OAKS BLVD				\$21,000.00
Intersection ID and Street Names:		Type:	Orientation:	
13243 FAIR OAKS BLVD and MARCHITA WAY				\$21,000.00
1247	Curb Ramp Required	NW	\$7,000.00	
133129	Curb Ramp Required	SE	\$7,000.00	
1246	Curb Ramp Required	SW	\$7,000.00	
Total Cost for Street: OLD PLACERVILLE RD				\$0.00
Intersection ID and Street Names:		Type:	Orientation:	
13244 OLD PLACERVILLE RD and PALM GROVE DR				\$0.00
136620	No Sidewalk, Curb Ramp Not Required	SW	\$0.00	
Total Cost for Street: 14TH AVE				\$7,000.00
Intersection ID and Street Names:		Type:	Orientation:	
13247 14TH AVE and 46TH ST				\$7,000.00
30574	Curb Ramp Required	SW	\$7,000.00	
Total Cost for Street: RIO LINDA BLVD				\$7,000.00
Intersection ID and Street Names:		Type:	Orientation:	
13248 RIO LINDA BLVD and SILVER VIEW WAY				\$7,000.00
24867	No Sidewalk, Curb Ramp Not Required	E	\$0.00	
24865	Parallel	NW	\$7,000.00	
24866	No Sidewalk, Curb Ramp Not Required	SW	\$0.00	

Total Cost for Street: MARCONI AVE			
Intersection ID and Street Names:	Type:	Orientation:	
13249 MARCONI AVE and MYRTLE LN			
21358	Driveway	N	
Total Cost for Street: MANAND ST \$7,000.00			
Intersection ID and Street Names:	Type:	Orientation:	
13250 MANAND ST and ROBERTSON AVE			\$7,000.00
21360	Curb Ramp Required	NE	\$7,000.00
21359	No Sidewalk, Curb Ramp Not Required	NW	\$0.00
21361	No Sidewalk, Curb Ramp Not Required	S	\$0.00
Total Cost for Street: N LOOP BLVD \$32,000.00			
Intersection ID and Street Names:	Type:	Orientation:	
13251 N LOOP BLVD and REDWATER DR			\$32,000.00
6468	Parallel	ENE	\$3,500.00
6467	Parallel	NNE	\$7,000.00
6472	Parallel	NNW	\$7,000.00
6469	Parallel	SE	\$7,000.00
6470	Parallel	SW	\$7,000.00
6471	Parallel	WNW	\$500.00
Total Cost for Street: CALVINE RD \$5,000.00			
Intersection ID and Street Names:	Type:	Orientation:	
13252 CALVINE RD and VINTAGE PARK DR			\$5,000.00
26301	Parallel	NE	\$2,500.00
26302	Parallel	NW	\$2,500.00
Total Cost for Street: ENGLE RD \$21,000.00			
Intersection ID and Street Names:	Type:	Orientation:	
13253 ENGLE RD and HALLELUJAH CT			\$21,000.00
15137	Curb Ramp Required	N	\$7,000.00
15135	Perpendicular	SE	\$7,000.00
15136	Perpendicular	SW	\$7,000.00
Total Cost for Street: BOURBON DR \$0.00			
Intersection ID and Street Names:	Type:	Orientation:	

13254	BOURBON DR	and	MANZANITA AVE		\$0.00
	2971	No Sidewalk, Curb Ramp Not Required	NE		\$0.00
	2972	Driveway	NW		
	2970	No Sidewalk, Curb Ramp Not Required	SE		\$0.00

Total Cost for Street: BILLFISH WAY				\$21,000.00
-------------------------------------	--	--	--	-------------

Intersection ID and Street Names:	Type:	Orientation:
-----------------------------------	-------	--------------

13255	BILLFISH WAY	and	TIOGAWOODS DR		\$21,000.00
	32229	Parallel	NW		\$7,000.00
	32231	Parallel	SE		\$7,000.00
	32230	Parallel	SW		\$7,000.00

Total Cost for Street: CROCKER GROVE LN				\$21,000.00
---	--	--	--	-------------

Intersection ID and Street Names:	Type:	Orientation:
-----------------------------------	-------	--------------

13257	CROCKER GROVE LN	and	GOLD RUSH DR		\$21,000.00
	134715	Curb Ramp Required	NE		\$7,000.00
	134714	Parallel	NW		\$7,000.00
	134713	Parallel	SW		\$7,000.00

Total Cost for Street: TAMARINDO BAY DR				\$28,000.00
---	--	--	--	-------------

Intersection ID and Street Names:	Type:	Orientation:
-----------------------------------	-------	--------------

13258	TAMARINDO BAY DR	and	TIOGAWOODS DR		\$28,000.00
	32248	Parallel	NE		\$7,000.00
	32247	Parallel	NW		\$7,000.00
	32245	Parallel	SE		\$7,000.00
	32246	Parallel	SW		\$7,000.00

Total Cost for Street: CAVALLO REAL WAY				\$10,500.00
---	--	--	--	-------------

Intersection ID and Street Names:	Type:	Orientation:
-----------------------------------	-------	--------------

13259	CAVALLO REAL WAY	and	WINDING WAY		\$10,500.00
	17486	Curb Ramp Required	N		\$7,000.00
	17485	Parallel	SE		\$3,500.00

Total Cost for Street: FAIR OAKS BLVD				
---------------------------------------	--	--	--	--

Intersection ID and Street Names:	Type:	Orientation:
-----------------------------------	-------	--------------

13260	FAIR OAKS BLVD	and	Surveyed		
	12366	Driveway	SE		

Total Cost for Street: MACFADDEN DR			\$9,500.00
Intersection ID and Street Names:	Type:	Orientation:	
13261 MACFADDEN DR and POWER INN RD			\$9,500.00
136145	Parallel	NW	\$2,500.00
136144	Parallel	SW	\$7,000.00
Total Cost for Street: 5TH ST			\$28,000.00
Intersection ID and Street Names:	Type:	Orientation:	
13263 5TH ST and M ST			\$28,000.00
23407	Parallel	NE	\$7,000.00
23410	Parallel	NW	\$7,000.00
23408	Parallel	SE	\$7,000.00
23409	Parallel	SW	\$7,000.00
Total Cost for Street: ELKHORN BLVD			\$36,500.00
Intersection ID and Street Names:	Type:	Orientation:	
13264 ELKHORN BLVD and RIO LINDA BLVD			\$36,500.00
25784	Pedestrian Pad Required	ENE	\$3,000.00
25783	Parallel	ESE	\$3,000.00
25785	Pedestrian Pad Required	NNE	\$3,000.00
25780	Island-Cut Through	NW	\$14,000.00
25782	Parallel	SSE	\$7,000.00
25781	Perpendicular	SW	\$6,500.00
Total Cost for Street: FAIR OAKS BLVD			\$20,000.00
Intersection ID and Street Names:	Type:	Orientation:	
13265 FAIR OAKS BLVD and GREENBACK LN			\$20,000.00
11742	Pedestrian Pad Required	NE	\$10,000.00
11744	Pedestrian Pad Required	SE	\$10,000.00
Total Cost for Street: 44TH ST			\$21,000.00
Intersection ID and Street Names:	Type:	Orientation:	
13267 44TH ST and 46TH AVE			\$21,000.00
135337	Curb Ramp Required	NE	\$7,000.00
135338	Curb Ramp Required	NW	\$7,000.00
135339	Curb Ramp Required	SW	\$7,000.00

Total Cost for Street: BLACKFOOT WAY				\$21,000.00
Intersection ID and Street Names:		Type:	Orientation:	
13268 BLACKFOOT WAY and COMMONWEALTH DR				\$21,000.00
12941	Curb Ramp Required	NE	\$7,000.00	
12940	Perpendicular	SE	\$7,000.00	
12939	Perpendicular	SW	\$7,000.00	
Total Cost for Street: 4TH AVE				\$24,000.00
Intersection ID and Street Names:		Type:	Orientation:	
13269 4TH AVE and M ST				\$24,000.00
23411	Parallel	NE	\$7,000.00	
23414	Parallel	NW	\$3,000.00	
23412	Parallel	SE	\$7,000.00	
23413	Parallel	SW	\$7,000.00	
Total Cost for Street: 65TH ST				\$28,000.00
Intersection ID and Street Names:		Type:	Orientation:	
13270 65TH ST and SKY PKWY				\$28,000.00
136037	Parallel	NE	\$7,000.00	
136038	Parallel	NW	\$7,000.00	
136036	Parallel	SE	\$7,000.00	
136035	Parallel	SW	\$7,000.00	
Total Cost for Street: MACREADY AVE				\$13,000.00
Intersection ID and Street Names:		Type:	Orientation:	
13271 MACREADY AVE and OLD PLACERVILLE RD				\$13,000.00
135850	Parallel	ESE	\$2,500.00	
135849	Parallel	SSE	\$7,000.00	
135848	Parallel	SW	\$3,500.00	
Total Cost for Street: BUTANO DR				\$15,500.00
Intersection ID and Street Names:		Type:	Orientation:	
13272 BUTANO DR and LUSK DR				\$15,500.00
17238	Parallel	NE	\$2,500.00	
17237	Parallel	NW	\$3,500.00	
17235	Parallel	SE	\$2,500.00	
17236	Parallel	SW	\$7,000.00	

Total Cost for Street: KENNETH AVE			\$14,000.00
Intersection ID and Street Names:	Type:	Orientation:	
13273 KENNETH AVE and LOS FELIZ WAY			\$14,000.00
8290	No Sidewalk, Curb Ramp Not Required	NE	\$0.00
8289	Curb Ramp Required	SE	\$7,000.00
8288	Curb Ramp Required	SW	\$7,000.00

Total Cost for Street: KENNETH AVE			\$7,000.00
Intersection ID and Street Names:	Type:	Orientation:	
13274 KENNETH AVE and SUNSET AVE			\$7,000.00
13601	No Sidewalk, Curb Ramp Not Required	NE	\$0.00
13602	No Sidewalk, Curb Ramp Not Required	NW	\$0.00
13600	No Sidewalk, Curb Ramp Not Required	SE	\$0.00
13599	Perpendicular	SW	\$7,000.00

Total Cost for Street: INFINITY CT			\$1,500.00
Intersection ID and Street Names:	Type:	Orientation:	
13275 INFINITY CT and WALNUT AVE			\$1,500.00
21173	Parallel	ESE	\$500.00
21175	No Sidewalk, Curb Ramp Not Required	NE	\$0.00
21176	Parallel	SE	\$500.00
21174	Parallel	SSE	\$500.00

Total Cost for Street: MALAY DR			
Intersection ID and Street Names:	Type:	Orientation:	
13276 MALAY DR and TYLER ST			
14227	Driveway	W	

Total Cost for Street: AMERICAN RIVER DR			
Intersection ID and Street Names:	Type:	Orientation:	
13278 AMERICAN RIVER DR and UNNAMED RD			
136504	Driveway	S	

Total Cost for Street: FAIR OAKS BLVD			\$55,500.00
Intersection ID and Street Names:	Type:	Orientation:	
13279 FAIR OAKS BLVD and SUNRISE BLVD			\$55,500.00
133715	Perpendicular	ENE	\$13,000.00

Sacramento County

Access Compliance Survey Report - Curb Ramps

Cost Summary

133716	Parallel	NNE	\$9,500.00
133708	Parallel	NNW	\$7,000.00
133710	Perpendicular	NSW	\$6,500.00
133717	Parallel	SE	\$2,500.00
133712	Parallel	SSW	\$7,000.00
133709	Parallel	WNW	\$3,500.00
133711	Perpendicular	WSW	\$6,500.00

Total Cost for Street: BUTANO DR CODY WAY

Intersection ID and Street Names: Type: Orientation:

13280 BUTANO DR CODY WAY and WATT AVE

136763	Driveway	E	
--------	----------	---	--

Total Cost for Street: CYPRESS AVE

\$5,000.00

Intersection ID and Street Names: Type: Orientation:

13281 CYPRESS AVE and TYRONE WAY \$5,000.00

20710	Parallel	NE	\$2,500.00
20712	Parallel	NW	\$2,500.00
20711	No Sidewalk, Curb Ramp Not Required	S	\$0.00

Total Cost for Street: 6TH ST

\$0.00

Intersection ID and Street Names: Type: Orientation:

13282 6TH ST and U ST \$0.00

21666	No Sidewalk, Curb Ramp Not Required	NE	\$0.00
21667	No Sidewalk, Curb Ramp Not Required	SE	\$0.00
21668	No Sidewalk, Curb Ramp Not Required	SW	\$0.00

Total Cost for Street: WINDING RIDGE CT

Intersection ID and Street Names: Type: Orientation:

13284 WINDING RIDGE CT and WINDING WAY

21371	Driveway	SE	
-------	----------	----	--

Total Cost for Street: DIABLO DR

\$21,000.00

Intersection ID and Street Names: Type: Orientation:

13285 DIABLO DR and ELBERT WAY \$21,000.00

10178	Curb Ramp Required	NW	\$7,000.00
10180	Curb Ramp Required	SE	\$7,000.00
10179	Curb Ramp Required	SW	\$7,000.00

Total Cost for Street: FAIR OAKS BLVD			\$13,000.00
Intersection ID and Street Names:	Type:	Orientation:	
13286 FAIR OAKS BLVD and MARCONI AVE			\$13,000.00
8240	Perpendicular	NNW	\$6,500.00
8237	Perpendicular	SSW	\$0.00
8239	Perpendicular	WNW	\$6,500.00
8238	Perpendicular	WSW	\$0.00

Total Cost for Street: ARDEN WAY			\$5,000.00
Intersection ID and Street Names:	Type:	Orientation:	
13287 ARDEN WAY and DAPHNE AVE			\$5,000.00
17168	Perpendicular	NE	\$2,500.00
17167	Perpendicular	NW	\$2,500.00
17169	No Sidewalk, Curb Ramp Not Required	SE	\$0.00

Total Cost for Street: ANTELOPE RD			
Intersection ID and Street Names:	Type:	Orientation:	
13288 ANTELOPE RD and UNNAMED RD			
14699	Driveway	N	

Total Cost for Street: ELSIE AVE			\$10,500.00
Intersection ID and Street Names:	Type:	Orientation:	
13289 ELSIE AVE and WILBUR WAY			\$10,500.00
136200	Parallel	NE	\$3,500.00
136201	Parallel	NW	\$3,500.00
136199	Blended Transition	SE	\$3,500.00

Total Cost for Street: ARDEN WAY			\$5,750.00
Intersection ID and Street Names:	Type:	Orientation:	
13290 ARDEN WAY and VULCAN DR			\$5,750.00
17150	Perpendicular	NE	\$2,500.00
17149	Perpendicular	NW	\$3,250.00
17151	No Sidewalk, Curb Ramp Not Required	SE	\$0.00

Total Cost for Street: ALTA ARDEN EXPY			\$14,000.00
Intersection ID and Street Names:	Type:	Orientation:	
13292 ALTA ARDEN EXPY and ALTA ARDEN EXPY			\$14,000.00

Sacramento County

Access Compliance Survey Report - Curb Ramps

Cost Summary

136775	No Sidewalk, Curb Ramp Not Required	NE	\$0.00
133577	Perpendicular	NW	\$7,000.00
133576	Curb Ramp Required	SW	\$7,000.00

Total Cost for Street:	EL CAPITAN CT	\$7,000.00
-------------------------------	----------------------	-------------------

Intersection ID and Street Names:	Type:	Orientation:
-----------------------------------	-------	--------------

13294	EL CAPITAN CT and FAIR OAKS BLVD		\$7,000.00
8604	Curb Ramp Required	NE	\$7,000.00
8603	Driveway	W	

Total Cost for Street:	GARFIELD AVE	\$21,000.00
-------------------------------	---------------------	--------------------

Intersection ID and Street Names:	Type:	Orientation:
-----------------------------------	-------	--------------

13295 GARFIELD AVE and MISTWOOD LN			\$21,000.00
15691	Curb Ramp Required	E	\$7,000.00
15689	Curb Ramp Required	NW	\$7,000.00
15690	Curb Ramp Required	SW	\$7,000.00

Total Cost for Street:	KIRKBY WAY	\$35,000.00
-------------------------------	-------------------	--------------------

Intersection ID and Street Names:	Type:	Orientation:
-----------------------------------	-------	--------------

13296	KIRKBY WAY	and	WALERGA RD		\$35,000.00
	10679		Parallel	NE	\$7,000.00
	10680		Parallel	NNW	\$7,000.00
	10678		Curb Ramp Required	SE	\$7,000.00
	10682		Parallel	SW	\$7,000.00
	10681		Parallel	WNW	\$7,000.00

Total Cost for Street:	FAIR OAKS BLVD	\$7,000.00
-------------------------------	-----------------------	-------------------

Intersection ID and Street Names:	Type:	Orientation:
-----------------------------------	-------	--------------

13297	FAIR OAKS BLVD	and	MARIONE DR		\$7,000.00
	1160		No Sidewalk, Curb Ramp Not Required	NE	\$0.00
	1159		Perpendicular	SE	\$7,000.00

Total Cost for Street:	CURRAGH DOWNS DR	\$15,500.00
-------------------------------	-------------------------	--------------------

Intersection ID and Street Names:	Type:	Orientation:
-----------------------------------	-------	--------------

13299	CURRAGH DOWNS DR and HAZEL AVE		\$15,500.00
32797	Perpendicular	NE	\$3,000.00
32800	Perpendicular	NW	\$6,500.00
32798	Perpendicular	SE	\$3,000.00
32799	Perpendicular	SW	\$3,000.00

Total Cost for Street: HUNTSMAN DR			\$14,000.00
Intersection ID and Street Names:	Type:	Orientation:	
13300 HUNTSMAN DR and SUNGOLD WAY			\$14,000.00
7530	Parallel	NW	\$3,500.00
7528	Parallel	SE	\$7,000.00
7529	Parallel	SW	\$3,500.00
Total Cost for Street: HUNTINGTON RD			\$14,000.00
Intersection ID and Street Names:	Type:	Orientation:	
13301 HUNTINGTON RD and MUNROE ST			\$14,000.00
1816	No Sidewalk, Curb Ramp Not Required	NE	\$0.00
1815	Perpendicular	SE	\$7,000.00
133194	Curb Ramp Required	SW	\$7,000.00
Total Cost for Street: BARRHILL WAY			\$0.00
Intersection ID and Street Names:	Type:	Orientation:	
13302 BARRHILL WAY and HAZEL AVE			\$0.00
17590	No Sidewalk, Curb Ramp Not Required	NE	\$0.00
17591	No Sidewalk, Curb Ramp Not Required	SE	\$0.00
17592	No Sidewalk, Curb Ramp Not Required	SW	\$0.00
Total Cost for Street: CYPRESS AVE			\$1,000.00
Intersection ID and Street Names:	Type:	Orientation:	
13304 CYPRESS AVE and STILLMEADOW WAY			\$1,000.00
20831	Parallel	NE	\$500.00
20830	Parallel	NW	\$500.00
20832	No Sidewalk, Curb Ramp Not Required	S	\$0.00
Total Cost for Street: CAMARGUE CT			\$4,500.00
Intersection ID and Street Names:	Type:	Orientation:	
13306 CAMARGUE CT and ESPERIA WAY			\$4,500.00
134488	Parallel	NE	\$4,000.00
134487	Parallel	SW	\$500.00
Total Cost for Street: N LOOP BLVD			\$32,500.00
Intersection ID and Street Names:	Type:	Orientation:	
13307 N LOOP BLVD and TARMIGAN DR			\$32,500.00

Sacramento County

Access Compliance Survey Report - Curb Ramps

Cost Summary

6646	Parallel	ESE	\$3,500.00
6645	Parallel	NE	\$7,000.00
6651	Parallel	NNW	\$500.00
6647	Parallel	SSE	\$7,000.00
6648	Parallel	SSW	\$500.00
6650	Parallel	WNW	\$7,000.00
6649	Parallel	WSW	\$7,000.00

Total Cost for Street:	COLOMA RD	\$21,000.00
-------------------------------	------------------	--------------------

Intersection ID and Street Names:		Type:	Orientation:
13309 COLOMA RD and HESPERIAN CIR			\$21,000.00
22716	Perpendicular	N	\$7,000.00
22718	Curb Ramp Required	S	\$7,000.00
22717	Perpendicular	W	\$7,000.00

Total Cost for Street:	LARCHMONT DR	\$21,000.00
-------------------------------	---------------------	--------------------

Intersection ID and Street Names:		Type:	Orientation:	
13310 LARCHMONT DR and TURNER DR				\$21,000.00
11327	Curb Ramp Required		NE	\$7,000.00
11325	Curb Ramp Required		NW	\$7,000.00
11326	Curb Ramp Required		SW	\$7,000.00

Total Cost for Street:	ENGLE RD	\$8,000.00
-------------------------------	-----------------	-------------------

Intersection ID and Street Names:		Type:	Orientation:	
13311 ENGLE RD and MULFORD AVE				\$8,000.00
15203	Parallel	NW		\$500.00
17373	Parallel	SE		\$500.00
15204	Parallel	SW		\$7,000.00

Total Cost for Street:	N HAVEN DR	\$6,000.00
-------------------------------	-------------------	-------------------

Intersection ID and Street Names:		Type:	Orientation:	
13312 N HAVEN DR and WATT AVE				\$6,000.00
24644	Parallel	NE		\$2,500.00
24645	No Sidewalk, Curb Ramp Not Required	NW		\$0.00
24643	Parallel	SE		\$3,500.00

Total Cost for Street:	COLOMA RD	\$21,000.00
-------------------------------	------------------	--------------------

Intersection ID and Street Names:	Type:	Orientation:
13313 COLOMA RD and HESPERIAN CIR		\$21,000.00

Sacramento County

Access Compliance Survey Report - Curb Ramps

Cost Summary

22713	Perpendicular	NE	\$7,000.00
22714	Perpendicular	NW	\$7,000.00
22715	Curb Ramp Required	SE	\$7,000.00

Total Cost for Street:	MISSION AVE	\$3,000.00
-------------------------------	--------------------	-------------------

Intersection ID and Street Names:	Type:	Orientation:
-----------------------------------	-------	--------------

13314 MISSION AVE and WYMAN DR			\$3,000.00
18561	No Sidewalk, Curb Ramp Not Required	NW	\$0.00
136838	Parallel	SE	\$3,000.00
18562	No Sidewalk, Curb Ramp Not Required	SW	\$0.00

Total Cost for Street:	AUBURN BLVD	\$7,000.00
-------------------------------	--------------------	-------------------

Intersection ID and Street Names:	Type:	Orientation:
-----------------------------------	-------	--------------

13315 AUBURN BLVD and BUSINESS 80 EB AUBURN BLVD			\$7,000.00
19177	Curb Ramp Required	SE	\$7,000.00

Total Cost for Street:	MORSE AVE	\$14,000.00
-------------------------------	------------------	--------------------

Intersection ID and Street Names:	Type:	Orientation:
-----------------------------------	-------	--------------

13316 MORSE AVE and VIA GRANDE			\$14,000.00
133549	Parallel	NE	\$7,000.00
133548	Parallel	SE	\$7,000.00

Total Cost for Street:	DIAMONTE WAY	\$28,000.00
-------------------------------	---------------------	--------------------

Intersection ID and Street Names:	Type:	Orientation:
-----------------------------------	-------	--------------

13317 DIAMONTE WAY and GEODE CT			\$28,000.00
34328	Parallel	NE	\$7,000.00
34327	Parallel	NW	\$7,000.00
34325	Parallel	SE	\$7,000.00
34326	Parallel	SW	\$7,000.00

Total Cost for Street:	BORON WAY	\$21,000.00
-------------------------------	------------------	--------------------

Intersection ID and Street Names:	Type:	Orientation:
-----------------------------------	-------	--------------

13319 BORON WAY and CUTLER WAY			\$21,000.00
31048	Perpendicular	NE	\$7,000.00
31049	Perpendicular	NW	\$7,000.00
31050	Curb Ramp Required	SW	\$7,000.00

Total Cost for Street: ILLINOIS AVE			\$7,000.00
Intersection ID and Street Names:	Type:	Orientation:	
13321 ILLINOIS AVE and TROY CREEK LN			\$7,000.00
21828	No Sidewalk, Curb Ramp Not Required	NE	\$0.00
21827	Curb Ramp Required	NW	\$7,000.00
21829	No Sidewalk, Curb Ramp Not Required	SE	\$0.00

Total Cost for Street: COTTAGE WAY			\$0.00
Intersection ID and Street Names:	Type:	Orientation:	
13322 COTTAGE WAY and NEPTUNE WAY			\$0.00
16015	No Sidewalk, Curb Ramp Not Required	NE	\$0.00
16014	No Sidewalk, Curb Ramp Not Required	SE	\$0.00
16013	No Sidewalk, Curb Ramp Not Required	SW	\$0.00

Total Cost for Street: KENNETH AVE			\$20,500.00
Intersection ID and Street Names:	Type:	Orientation:	
13323 KENNETH AVE and ROYAN DR			\$20,500.00
32673	Perpendicular	NW	\$6,500.00
32672	Curb Ramp Required	SE	\$7,000.00
32671	Parallel	SW	\$7,000.00

Total Cost for Street: BRADLEY WAY			\$14,000.00
Intersection ID and Street Names:	Type:	Orientation:	
13324 BRADLEY WAY and RIO LINDA BLVD			\$14,000.00
23366	Curb Ramp Required	NW	\$7,000.00
23364	No Sidewalk, Curb Ramp Not Required	SE	\$0.00
23365	Curb Ramp Required	SW	\$7,000.00

Total Cost for Street: AUBURN BLVD			\$14,000.00
Intersection ID and Street Names:	Type:	Orientation:	
13325 AUBURN BLVD and BELL ST			\$14,000.00
19501	No Sidewalk, Curb Ramp Not Required	NW	\$0.00
19503	Parallel	SE	\$7,000.00
19502	Perpendicular	SW	\$7,000.00

Total Cost for Street: SHAMROCK DR			\$14,000.00
Intersection ID and Street Names:	Type:	Orientation:	

13326	SHAMROCK DR	and	SUNSET AVE		\$14,000.00
	13569		Curb Ramp Required	NE	\$7,000.00
	13570		Curb Ramp Required	NW	\$7,000.00
	13568		No Sidewalk, Curb Ramp Not Required	SE	\$0.00

Total Cost for Street:	CYPRESS AVE	\$1,500.00
-------------------------------	--------------------	-------------------

Intersection ID and Street Names:	Type:	Orientation:
-----------------------------------	-------	--------------

13328	CYPRESS AVE	and	PUEBLO ST		\$1,500.00
	20661		Parallel	NE	\$500.00
	20662		Parallel	NW	\$500.00
	20663		Parallel	SW	\$500.00

Total Cost for Street:	COLOMA RD	\$16,500.00
-------------------------------	------------------	--------------------

Intersection ID and Street Names:	Type:	Orientation:
-----------------------------------	-------	--------------

13329	COLOMA RD	and	GOLD MEADOW WAY		\$16,500.00
	134668		Parallel	NE	\$7,000.00
	134667		Parallel	NW	\$7,000.00
	134669		Parallel	SE	\$2,500.00

Total Cost for Street:	LONG CANYON DR	\$21,000.00
-------------------------------	-----------------------	--------------------

Intersection ID and Street Names:	Type:	Orientation:
-----------------------------------	-------	--------------

13330	LONG CANYON DR	and	WINDING OAK DR		\$21,000.00
	31495		Perpendicular	E	\$7,000.00
	31493		Perpendicular	N	\$7,000.00
	31494		Curb Ramp Required	S	\$7,000.00

Total Cost for Street:	CAMINO GARDEN WAY	\$21,000.00
-------------------------------	--------------------------	--------------------

Intersection ID and Street Names:	Type:	Orientation:
-----------------------------------	-------	--------------

13331	CAMINO GARDEN WAY	and	EL CAMINO AVE		\$21,000.00
	16864		Curb Ramp Required	NE	\$7,000.00
	16863		Perpendicular	SE	\$7,000.00
	16862		Perpendicular	SW	\$7,000.00

Total Cost for Street:	CAMINO PARK CT	\$21,000.00
-------------------------------	-----------------------	--------------------

Intersection ID and Street Names:	Type:	Orientation:
-----------------------------------	-------	--------------

13333	CAMINO PARK CT	and	EL CAMINO AVE		\$21,000.00
	23999		Curb Ramp Required	NW	\$7,000.00
	24001		Perpendicular	SE	\$7,000.00
	24000		Perpendicular	SW	\$7,000.00

Total Cost for Street: PEARL BUSH CT			\$21,000.00
Intersection ID and Street Names:	Type:	Orientation:	
13334 PEARL BUSH CT and POINSETTIA DR			\$21,000.00
135278	Parallel	NE	\$7,000.00
135277	Parallel	NW	\$7,000.00
135276	Parallel	SW	\$7,000.00

Total Cost for Street: ELK GROVE FLORIN RD			\$41,500.00
Intersection ID and Street Names:	Type:	Orientation:	
13336 ELK GROVE FLORIN RD and GERBER RD			\$41,500.00
136184	Perpendicular	NE	\$6,500.00
136190	Parallel	NNW	\$3,500.00
136185	Parallel	SE	\$7,000.00
136186	Parallel	SSE	\$7,000.00
136187	Parallel	SSW	\$3,500.00
136188	Parallel	SW	\$7,000.00
136189	Parallel	WNW	\$7,000.00

Total Cost for Street: GARFIELD AVE			\$0.00
Intersection ID and Street Names:	Type:	Orientation:	
13337 GARFIELD AVE and GRANT AVE			\$0.00
18539	No Sidewalk, Curb Ramp Not Required	NE	\$0.00
18538	No Sidewalk, Curb Ramp Not Required	NW	\$0.00
18540	No Sidewalk, Curb Ramp Not Required	SE	\$0.00
18541	No Sidewalk, Curb Ramp Not Required	SW	\$0.00

Total Cost for Street: SWEET ACACIA WAY			\$0.00
Intersection ID and Street Names:	Type:	Orientation:	
13338 SWEET ACACIA WAY and WATERMAN RD			\$0.00
134915	Perpendicular	NW	\$0.00
134916	Perpendicular	SW	\$0.00

Total Cost for Street: HAZEL AVE			\$0.00
Intersection ID and Street Names:	Type:	Orientation:	
13339 HAZEL AVE and SUNNYBROOK LN			\$0.00
17596	Blended Transition	NE	\$0.00
17593	No Sidewalk, Curb Ramp Not Required	NW	\$0.00
17595	Blended Transition	SE	\$0.00

17594	No Sidewalk, Curb Ramp Not Required	SW	\$0.00
-------	-------------------------------------	----	--------

Total Cost for Street:	ARDEN WAY	\$0.00
-------------------------------	------------------	---------------

Intersection ID and Street Names:	Type:	Orientation:
-----------------------------------	-------	--------------

13340	ARDEN WAY	and	ROLLING HILLS RD		\$0.00
	15883		No Sidewalk, Curb Ramp Not Required	NE	\$0.00
	15884		No Sidewalk, Curb Ramp Not Required	NW	\$0.00
	15885		No Sidewalk, Curb Ramp Not Required	SE	\$0.00

Total Cost for Street:	CALVINE RD	\$11,000.00
-------------------------------	-------------------	--------------------

Intersection ID and Street Names:	Type:	Orientation:
-----------------------------------	-------	--------------

13341	CALVINE RD	and	TURQUOISE DR		\$11,000.00
	134789	Parallel		ENE	\$2,500.00
	134790	Parallel		NNE	\$3,000.00
	134791	Parallel		NNW	\$3,000.00
	134792	Parallel		NW	\$2,500.00

Total Cost for Street:	ELSDON CIR	\$3,500.00
-------------------------------	-------------------	-------------------

Intersection ID and Street Names:	Type:	Orientation:
-----------------------------------	-------	--------------

13344	ELSDON CIR and FAIR OAKS BLVD		\$3,500.00
1133	Parallel	NE	\$3,500.00
1132	No Sidewalk, Curb Ramp Not Required	SE	\$0.00

Total Cost for Street:	ASTRAL DR	\$0.00
-------------------------------	------------------	---------------

Intersection ID and Street Names:	Type:	Orientation:
-----------------------------------	-------	--------------

13345	ASTRAL DR and OLD PLACERVILLE RD	
134290	Driveway	S

Total Cost for Street:	37TH AVE	\$21,000.00
-------------------------------	-----------------	--------------------

Intersection ID and Street Names:	Type:	Orientation:
-----------------------------------	-------	--------------

13346	37TH AVE	and	44TH ST		\$21,000.00
	2252		Curb Ramp Required	NW	\$7,000.00
	133093		Curb Ramp Required	SE	\$7,000.00
	2251		Curb Ramp Required	SW	\$7,000.00

Total Cost for Street:	FAIR OAKS BLVD	\$0.00
-------------------------------	-----------------------	---------------

Intersection ID and Street Names:	Type:	Orientation:
-----------------------------------	-------	--------------

13347	FAIR OAKS BLVD and MARYWOOD CT	\$0.00
--------------	--	---------------

Sacramento County

Access Compliance Survey Report - Curb Ramps

Cost Summary

1264	No Sidewalk, Curb Ramp Not Required	SE	\$0.00
1263	No Sidewalk, Curb Ramp Not Required	SW	\$0.00
Total Cost for Street: ANTELOPE RD			\$6,750.00
Intersection ID and Street Names: Type: Orientation:			
13348 ANTELOPE RD and NOTT LN			\$6,750.00
12575	No Sidewalk, Curb Ramp Not Required	NW	\$0.00
12573	Parallel	SE	\$3,500.00
12572	Perpendicular	SW	\$3,250.00
Total Cost for Street: BARTIG WAY			\$7,000.00
Intersection ID and Street Names: Type: Orientation:			
13349 BARTIG WAY and MADISON AVE			\$7,000.00
4386	Curb Ramp Required	SW	\$7,000.00
Total Cost for Street: FAIR OAKS BLVD			\$21,500.00
Intersection ID and Street Names: Type: Orientation:			
13350 FAIR OAKS BLVD and SAN JUAN AVE			\$21,500.00
8530	Perpendicular	ESE	\$7,000.00
8533	Curb Ramp Required	NE	\$7,000.00
8532	Parallel	NW	\$500.00
8529	Parallel	SSE	\$3,500.00
8531	Parallel	SW	\$3,500.00
Total Cost for Street: OSLO CT			\$17,500.00
Intersection ID and Street Names: Type: Orientation:			
13351 OSLO CT and WALERGA RD			\$17,500.00
6300	Parallel	NW	\$7,000.00
6302	Curb Ramp Required	SE	\$7,000.00
6301	Parallel	SW	\$3,500.00
Total Cost for Street: ILLINOIS AVE			\$14,000.00
Intersection ID and Street Names: Type: Orientation:			
13353 ILLINOIS AVE and WINDSHIRE LN			\$14,000.00
21833	Curb Ramp Required	NE	\$7,000.00
21834	No Sidewalk, Curb Ramp Not Required	SE	\$0.00
21835	Curb Ramp Required	SW	\$7,000.00

Total Cost for Street: LAURINE WAY			\$28,000.00
Intersection ID and Street Names:	Type:	Orientation:	
13354 LAURINE WAY and LEMON HILL AVE			\$28,000.00
2224	Parallel	NE	\$7,000.00
2225	Curb Ramp Required	NW	\$7,000.00
2223	Parallel	SE	\$7,000.00
2226	Curb Ramp Required	SW	\$7,000.00
Total Cost for Street: CODY WAY			\$14,000.00
Intersection ID and Street Names:	Type:	Orientation:	
13357 CODY WAY and WATT AVE			\$14,000.00
133598	Perpendicular	NE	\$7,000.00
133597	Perpendicular	SE	\$7,000.00
Total Cost for Street: HAZELWOOD AVE			\$0.00
Intersection ID and Street Names:	Type:	Orientation:	
13358 HAZELWOOD AVE and MISSION AVE			\$0.00
16346	No Sidewalk, Curb Ramp Not Required	NE	\$0.00
16343	No Sidewalk, Curb Ramp Not Required	NW	\$0.00
16345	No Sidewalk, Curb Ramp Not Required	SE	\$0.00
16344	No Sidewalk, Curb Ramp Not Required	SW	\$0.00
Total Cost for Street: LONG BRANCH DR			\$14,000.00
Intersection ID and Street Names:	Type:	Orientation:	
13359 LONG BRANCH DR and ROSEVILLE RD			\$14,000.00
135652	Parallel	E	\$7,000.00
135651	Parallel	S	\$7,000.00
135650	No Sidewalk, Curb Ramp Not Required	W	\$0.00
Total Cost for Street: FAIR OAKS BLVD			\$11,000.00
Intersection ID and Street Names:	Type:	Orientation:	
13360 FAIR OAKS BLVD and KAULA DR			\$11,000.00
11591	Parallel	NE	\$7,000.00
11590	Parallel	NW	\$500.00
11592	Parallel	SE	\$3,500.00

Total Cost for Street: 44TH ST			\$21,000.00
Intersection ID and Street Names:	Type:	Orientation:	
13362 44TH ST and ODEA DR			\$21,000.00
132941	Curb Ramp Required	NE	\$7,000.00
2176	Curb Ramp Required	NW	\$7,000.00
2175	Curb Ramp Required	SW	\$7,000.00
Total Cost for Street: FAIR OAKS BLVD			\$1,500.00
Intersection ID and Street Names:	Type:	Orientation:	
13363 FAIR OAKS BLVD and TEMPLE PARK RD			\$1,500.00
11585	Parallel	NW	\$500.00
11586	Parallel	SE	\$500.00
11584	Parallel	SW	\$500.00
Total Cost for Street: BRIDGE CREEK LN			\$0.00
Intersection ID and Street Names:	Type:	Orientation:	
13364 BRIDGE CREEK LN and GARFIELD AVE			\$0.00
18544	No Sidewalk, Curb Ramp Not Required	E	\$0.00
18542	No Sidewalk, Curb Ramp Not Required	NW	\$0.00
18543	No Sidewalk, Curb Ramp Not Required	SW	\$0.00
Total Cost for Street: BAPTIST CT			\$28,000.00
Intersection ID and Street Names:	Type:	Orientation:	
13365 BAPTIST CT and HARRISON ST			\$28,000.00
7616	Curb Ramp Required	NE	\$7,000.00
7615	Curb Ramp Required	NW	\$7,000.00
7617	Curb Ramp Required	SE	\$7,000.00
7614	Curb Ramp Required	SW	\$7,000.00
Total Cost for Street: ELMONT AVE			\$0.00
Intersection ID and Street Names:	Type:	Orientation:	
13366 ELMONT AVE and ELVERTA RD			\$0.00
21539	No Sidewalk, Curb Ramp Not Required	NE	\$0.00
21538	No Sidewalk, Curb Ramp Not Required	SE	\$0.00
21537	No Sidewalk, Curb Ramp Not Required	SW	\$0.00

Total Cost for Street: FAIR OAKS BLVD			\$6,500.00
Intersection ID and Street Names:	Type:	Orientation:	
13367 FAIR OAKS BLVD and JACOB LN			\$6,500.00
1115	Pedestrian Pad	NE	\$2,500.00
1113	Parallel	SE	\$3,500.00
1114	Pedestrian Pad	SW	\$500.00

Total Cost for Street: FAIR OAKS BLVD			\$0.00
Intersection ID and Street Names:	Type:	Orientation:	
13368 FAIR OAKS BLVD and MIPATY LN			\$0.00
1123	No Sidewalk, Curb Ramp Not Required	NE	\$0.00
1122	No Sidewalk, Curb Ramp Not Required	SE	\$0.00

Total Cost for Street: EL CAMINO AVE			\$21,000.00
Intersection ID and Street Names:	Type:	Orientation:	
13369 EL CAMINO AVE and EL TONAS WAY			\$21,000.00
23992	Curb Ramp Required	NE	\$7,000.00
23991	Curb Ramp Required	NW	\$7,000.00
23993	Curb Ramp Required	SW	\$7,000.00

Total Cost for Street: HILLCREST AVE			\$7,000.00
Intersection ID and Street Names:	Type:	Orientation:	
13370 HILLCREST AVE and SUNSET AVE			\$7,000.00
13573	Curb Ramp Required	NW	\$7,000.00
13571	No Sidewalk, Curb Ramp Not Required	SE	\$0.00
13572	No Sidewalk, Curb Ramp Not Required	SW	\$0.00

Total Cost for Street: LONGHORN ST			\$21,000.00
Intersection ID and Street Names:	Type:	Orientation:	
13371 LONGHORN ST and WINDING WAY			\$21,000.00
17487	Curb Ramp Required	N	\$7,000.00
17489	Curb Ramp Required	SE	\$7,000.00
17488	Curb Ramp Required	SW	\$7,000.00

Total Cost for Street: GOLD COUNTRY BLVD			\$4,000.00
Intersection ID and Street Names:	Type:	Orientation:	
13373 GOLD COUNTRY BLVD and SUNRISE BLVD			\$4,000.00

Sacramento County

Access Compliance Survey Report - Curb Ramps

Cost Summary

134731	Parallel	NE	\$500.00
134730	Parallel	SE	\$3,500.00

Total Cost for Street:	COTTAGE WAY	\$6,500.00
-------------------------------	--------------------	-------------------

Intersection ID and Street Names:	Type:	Orientation:
-----------------------------------	-------	--------------

13374 COTTAGE WAY and MORSE AVE	\$6,500.00
--	-------------------

3690	Parallel	ENE	\$500.00
3689	Parallel	NNE	\$500.00
3688	Perpendicular	NNW	\$500.00
3691	Parallel	SE	\$500.00
3692	Parallel	SSW	\$500.00
3687	Parallel	WNW	\$3,500.00
3693	Parallel	WSW	\$500.00

Total Cost for Street:	PRAIRIE HAWK WAY	\$1,500.00
-------------------------------	-------------------------	-------------------

Intersection ID and Street Names:	Type:	Orientation:
-----------------------------------	-------	--------------

13375 PRAIRIE HAWK WAY and RED TAIL HAWK WAY	\$1,500.00
---	-------------------

34216	Parallel	NE	\$500.00
34215	Parallel	SE	\$500.00
34214	Parallel	SW	\$500.00

Total Cost for Street:	LARCHMONT DR	
-------------------------------	---------------------	--

Intersection ID and Street Names:	Type:	Orientation:
-----------------------------------	-------	--------------

13377 LARCHMONT DR and UNNAMED RD	
--	--

19905	Driveway	S	
-------	----------	---	--

Total Cost for Street:	HAZEL AVE	\$14,000.00
-------------------------------	------------------	--------------------

Intersection ID and Street Names:	Type:	Orientation:
-----------------------------------	-------	--------------

13378 HAZEL AVE and JONNIE WAY	\$14,000.00
---------------------------------------	--------------------

17584	No Sidewalk, Curb Ramp Not Required	NE	\$0.00
17585	Curb Ramp Required	NW	\$7,000.00
17586	Curb Ramp Required	SW	\$7,000.00

Total Cost for Street:	EASTERN AVE	\$13,250.00
-------------------------------	--------------------	--------------------

Intersection ID and Street Names:	Type:	Orientation:
-----------------------------------	-------	--------------

13379 EASTERN AVE and WATSON ST	\$13,250.00
--	--------------------

16207	Perpendicular	NW	\$3,250.00
16209	Parallel	SE	\$3,500.00
16208	Perpendicular	SW	\$6,500.00

Total Cost for Street: MAIN AVE			\$14,000.00
Intersection ID and Street Names:	Type:	Orientation:	
13380 MAIN AVE and ROLLING GLEN CT			\$14,000.00
31572	No Sidewalk, Curb Ramp Not Required	NE	\$0.00
31571	Perpendicular	NW	\$7,000.00
31570	Perpendicular	SW	\$7,000.00
Total Cost for Street: AMERICAN RIVER DR			\$21,000.00
Intersection ID and Street Names:	Type:	Orientation:	
13382 AMERICAN RIVER DR and N RIVER WAY			\$21,000.00
12292	Parallel	NE	\$7,000.00
12291	Parallel	SE	\$7,000.00
12293	Parallel	SW	\$7,000.00
Total Cost for Street: CHINA LAKE WAY			\$17,500.00
Intersection ID and Street Names:	Type:	Orientation:	
13384 CHINA LAKE WAY and TIOGAWOODS DR			\$17,500.00
15119	Parallel	NE	\$3,500.00
15118	Perpendicular	NW	\$7,000.00
15120	Curb Ramp Required	S	\$7,000.00
Total Cost for Street: EL CAMINO AVE			\$21,000.00
Intersection ID and Street Names:	Type:	Orientation:	
13385 EL CAMINO AVE and FAIR OAKS BLVD			\$21,000.00
8229	Perpendicular	NW	\$7,000.00
8227	Perpendicular	SSW	\$7,000.00
8228	Perpendicular	WSW	\$7,000.00
Total Cost for Street: HAZEL AVE			\$14,000.00
Intersection ID and Street Names:	Type:	Orientation:	
13386 HAZEL AVE and Dome spacing is 1.5"			\$500.00
32806	Perpendicular	NE	\$500.00
13386 HAZEL AVE and RENOIR CT			\$13,500.00
32804	Perpendicular	SE	\$6,500.00
32805	Curb Ramp Required	SW	\$7,000.00

Total Cost for Street: POINSETTIA DR			\$11,000.00
Intersection ID and Street Names:	Type:	Orientation:	
13387 POINSETTIA DR and SUGAR BUSH CIR			\$11,000.00
135295	Parallel	NW	\$3,500.00
135297	Parallel	SE	\$500.00
135296	Parallel	SW	\$7,000.00

Total Cost for Street: LOVE WAY			\$14,000.00
Intersection ID and Street Names:	Type:	Orientation:	
13388 LOVE WAY and WALNUT AVE			\$14,000.00
15625	Parallel	NE	\$7,000.00
15624	Parallel	SE	\$7,000.00
15626	No Sidewalk, Curb Ramp Not Required	W	\$0.00

Total Cost for Street: DELHAVEN WAY			\$21,000.00
Intersection ID and Street Names:	Type:	Orientation:	
13390 DELHAVEN WAY and LARCHMONT DR			\$21,000.00
13012	Curb Ramp Required	NE	\$7,000.00
13013	Curb Ramp Required	NW	\$7,000.00
13014	Curb Ramp Required	SW	\$7,000.00

Total Cost for Street: N ST			\$0.00
Intersection ID and Street Names:	Type:	Orientation:	
13391 N ST and RIO LINDA BLVD			\$0.00
23363	No Sidewalk, Curb Ramp Not Required	NE	\$0.00
23362	No Sidewalk, Curb Ramp Not Required	SE	\$0.00
23361	No Sidewalk, Curb Ramp Not Required	SW	\$0.00

Total Cost for Street: MANZANITA AVE			
Intersection ID and Street Names:	Type:	Orientation:	
13392 MANZANITA AVE and SECLUDED OAKS LN			
2976	Driveway	E	

Total Cost for Street: DIABLO DR			\$38,000.00
Intersection ID and Street Names:	Type:	Orientation:	
13393 DIABLO DR and ELKHORN BLVD			\$38,000.00
10240	Parallel	ENE	\$3,500.00

Sacramento County

Access Compliance Survey Report - Curb Ramps

Cost Summary

10241	Parallel	NNE	\$3,500.00
10234	Parallel	NNW	\$3,500.00
10235	Parallel	NW	\$3,000.00
10239	Parallel	SE	\$3,500.00
10238	Parallel	SSE	\$7,000.00
10237	Parallel	SSW	\$7,000.00
10236	Parallel	SW	\$7,000.00

Total Cost for Street: JANELL WAY**\$21,000.00**

Intersection ID and Street Names:	Type:	Orientation:	
13394 JANELL WAY and WALNUT AVE			\$21,000.00
20525	Parallel	NE	\$7,000.00
20526	Curb Ramp Required	SE	\$7,000.00
20527	Curb Ramp Required	W	\$7,000.00

Total Cost for Street: FINNHORSE WAY**\$4,000.00**

Intersection ID and Street Names:	Type:	Orientation:	
13395 FINNHORSE WAY and NAKOTA WAY			\$4,000.00
134455	Parallel	NE	\$500.00
134456	Parallel	NW	\$3,000.00
134454	Parallel	SE	\$500.00

Total Cost for Street: MISSION HILLS DR**\$21,000.00**

Intersection ID and Street Names:	Type:	Orientation:	
13396 MISSION HILLS DR and VINEYARD RD			\$21,000.00
34466	Curb Ramp Required	NE	\$7,000.00
34465	Parallel	NW	\$7,000.00
34464	Parallel	SW	\$7,000.00

Total Cost for Street: DIABLO DR**\$21,000.00**

Intersection ID and Street Names:	Type:	Orientation:	
13397 DIABLO DR and RANIER WAY			\$21,000.00
10148	Curb Ramp Required	NE	\$7,000.00
10150	Curb Ramp Required	NW	\$7,000.00
10149	Curb Ramp Required	SE	\$7,000.00

Total Cost for Street: BLUE BELL WAY**\$14,500.00**

Intersection ID and Street Names:	Type:	Orientation:	
13400 BLUE BELL WAY and BUCKEYE WAY			\$14,500.00

Sacramento County

Access Compliance Survey Report - Curb Ramps

Cost Summary

134932	Parallel	NE	\$500.00
134931	Parallel	SE	\$7,000.00
134930	Parallel	SW	\$7,000.00

Total Cost for Street:	NATIONAL DR	\$21,000.00
-------------------------------	--------------------	--------------------

Intersection ID and Street Names:	Type:	Orientation:
-----------------------------------	-------	--------------

13401	NATIONAL DR	and	SIERRA POINT DR		\$21,000.00
	134132		Parallel	NE	\$7,000.00
	134131		Perpendicular	NW	\$7,000.00
	134133		Curb Ramp Required	SE	\$7,000.00

Total Cost for Street:	FAIR OAKS BLVD	\$7,000.00
-------------------------------	-----------------------	-------------------

Intersection ID and Street Names:	Type:	Orientation:
-----------------------------------	-------	--------------

13402 FAIR OAKS BLVD and HOMEWOOD WAY				\$7,000.00
1255	No Sidewalk, Curb Ramp Not Required	NW		\$0.00
133136	Curb Ramp Required	SE		\$7,000.00
1256	No Sidewalk, Curb Ramp Not Required	SW		\$0.00

Total Cost for Street:	CONNESS WAY	\$21,000.00
-------------------------------	--------------------	--------------------

Intersection ID and Street Names:	Type:	Orientation:
-----------------------------------	-------	--------------

13403 CONNESS WAY and DIABLO DR				\$21,000.00
10188	Curb Ramp Required	NE		\$7,000.00
10189	Curb Ramp Required	SE		\$7,000.00
10187	Curb Ramp Required	SW		\$7,000.00

Total Cost for Street:	GREENBACK LN	\$0.00
-------------------------------	---------------------	---------------

Intersection ID and Street Names:	Type:	Orientation:
-----------------------------------	-------	--------------

13404 GREENBACK LN and SUNDANCE WAY				\$0.00
11843	No Sidewalk, Curb Ramp Not Required	NE		\$0.00
11844	Driveway	S		

Total Cost for Street:	FAIR OAKS BLVD	\$7,000.00
-------------------------------	-----------------------	-------------------

Intersection ID and Street Names:	Type:	Orientation:
-----------------------------------	-------	--------------

13405 FAIR OAKS BLVD and OAK AVE				\$7,000.00
19639	No Sidewalk, Curb Ramp Not Required	NE		\$0.00
19640	Curb Ramp Required	SE		\$7,000.00
19641	No Sidewalk, Curb Ramp Not Required	SW		\$0.00

Total Cost for Street: SANFORD ST			\$14,000.00
Intersection ID and Street Names:	Type:	Orientation:	
13408 SANFORD ST and SUNSET AVE			\$14,000.00
13814	Curb Ramp Required	NE	\$7,000.00
13815	Curb Ramp Required	NW	\$7,000.00
13813	No Sidewalk, Curb Ramp Not Required	SE	\$0.00

Total Cost for Street: AUBERRY DR			\$21,000.00
Intersection ID and Street Names:	Type:	Orientation:	
13410 AUBERRY DR and TURLOCK WAY			\$21,000.00
31054	Perpendicular	NE	\$7,000.00
31055	Perpendicular	NW	\$7,000.00
31056	Curb Ramp Required	SW	\$7,000.00

Total Cost for Street: VINEYARD RD			\$42,000.00
Intersection ID and Street Names:	Type:	Orientation:	
13411 VINEYARD RD and WILDHAWK DR			\$42,000.00
34396	Parallel	ENE	\$7,000.00
34397	Parallel	ESE	\$3,500.00
34395	Parallel	NNE	\$7,000.00
34391	Parallel	NNW	\$7,000.00
34398	Parallel	SSE	\$7,000.00
34394	Parallel	SSW	\$3,500.00
34392	Parallel	WNW	\$3,500.00
34393	Parallel	WSW	\$3,500.00

Total Cost for Street: PALM ST			\$14,000.00
Intersection ID and Street Names:	Type:	Orientation:	
13412 PALM ST and WATT AVE			\$14,000.00
24660	Parallel	NE	\$500.00
24657	Perpendicular	NNW	\$0.00
24659	Parallel	SW	\$7,000.00
24658	Perpendicular	WNW	\$6,500.00

Total Cost for Street: ELVERTA RD			\$52,000.00
Intersection ID and Street Names:	Type:	Orientation:	
13413 ELVERTA RD and WATT AVE			\$52,000.00
20130	Parallel	NE	\$3,000.00

Sacramento County

Access Compliance Survey Report - Curb Ramps

Cost Summary

20129	Parallel	NNE	\$7,000.00
20128	Parallel	NNW	\$7,000.00
20127	Parallel	NW	\$7,000.00
20123	Parallel	SE	\$7,000.00
20124	Parallel	SSE	\$7,000.00
20125	Parallel	SW	\$7,000.00
20126	Parallel	WSW	\$7,000.00

Total Cost for Street: KENNETH AVE

Intersection ID and Street Names:	Type:	Orientation:
13414 KENNETH AVE and LARRY LN		
17136	Driveway	NE

Total Cost for Street: HURLEY WAY

\$4,500.00

Intersection ID and Street Names:	Type:	Orientation:
13415 HURLEY WAY and MORSE AVE		\$4,500.00
2693	Perpendicular	NE
2692	Parallel	NW
2694	Parallel	SE
2695	Parallel	SW

Total Cost for Street: ARDEN WAY

\$18,000.00

Intersection ID and Street Names:	Type:	Orientation:
13416 ARDEN WAY and ORION WAY		\$18,000.00
17160	Island-Parallel	ESE
17158	Island-Cut Through	N
17156	Blended Transition	NE
17155	Blended Transition	NW
17159	Island-Cut Through	S

Total Cost for Street: AMERICAN RIVER DR

\$28,000.00

Intersection ID and Street Names:	Type:	Orientation:
13417 AMERICAN RIVER DR and MORRIS WAY		\$28,000.00
12254	Parallel	NE
12253	Parallel	NW
12255	Parallel	SE
12256	Parallel	SW

Total Cost for Street: FAIR OAKS BLVD

\$28,000.00

Intersection ID and Street Names:	Type:	Orientation:
-----------------------------------	-------	--------------

13418	FAIR OAKS BLVD	and	HOLLISTER AVE	\$28,000.00
	4679	Perpendicular	NE	\$7,000.00
	4680	Perpendicular	NW	\$7,000.00
	4678	Perpendicular	SE	\$7,000.00
	4677	Perpendicular	SW	\$7,000.00

Total Cost for Street:	ILLINOIS AVE	\$21,000.00
-------------------------------	---------------------	--------------------

Intersection ID and Street Names:	Type:	Orientation:
-----------------------------------	-------	--------------

13421	ILLINOIS AVE	and	THELEN CT	\$21,000.00
	21830	Parallel	NW	\$7,000.00
	21832	Curb Ramp Required	SE	\$7,000.00
	21831	Parallel	SW	\$7,000.00

Total Cost for Street:	LEMON HILL AVE	\$21,000.00
-------------------------------	-----------------------	--------------------

Intersection ID and Street Names:	Type:	Orientation:
-----------------------------------	-------	--------------

13424	LEMON HILL AVE	and	VISTA AVE	\$21,000.00
	2315	Curb Ramp Required	NE	\$7,000.00
	2316	Parallel	NW	\$7,000.00
	133094	Curb Ramp Required	SW	\$7,000.00

Total Cost for Street:	OUTLOOK DR	\$10,500.00
-------------------------------	-------------------	--------------------

Intersection ID and Street Names:	Type:	Orientation:
-----------------------------------	-------	--------------

13425	OUTLOOK DR	and	ROSEVILLE RD	\$10,500.00
	25985	Parallel	NE	\$7,000.00
	25987	No Sidewalk, Curb Ramp Not Required	NW	\$0.00
	25986	Parallel	SE	\$3,500.00

Total Cost for Street:	MARSHALL AVE	\$14,000.00
-------------------------------	---------------------	--------------------

Intersection ID and Street Names:	Type:	Orientation:
-----------------------------------	-------	--------------

13427	MARSHALL AVE	and	STEELE OAK LN	\$14,000.00
	25683	Parallel	NE	\$7,000.00
	25682	Parallel	SE	\$7,000.00
	25684	No Sidewalk, Curb Ramp Not Required	W	\$0.00

Total Cost for Street:	GOLD BLUFF LN	\$10,500.00
-------------------------------	----------------------	--------------------

Intersection ID and Street Names:	Type:	Orientation:
-----------------------------------	-------	--------------

13428	GOLD BLUFF LN	and	GOLD COUNTRY BLVD	\$10,500.00
	134771	Parallel	NE	\$7,000.00
	134770	Parallel	SE	\$3,500.00

Total Cost for Street: CLIFFSIDE LN			\$8,000.00
Intersection ID and Street Names:	Type:	Orientation:	
13429 CLIFFSIDE LN and HAZEL AVE			\$8,000.00
32794	Perpendicular	NE	\$500.00
32795	Curb Ramp Required	NW	\$7,000.00
32796	Perpendicular	SE	\$500.00

Total Cost for Street: FAIR OAKS BLVD			\$6,000.00
Intersection ID and Street Names:	Type:	Orientation:	
13430 FAIR OAKS BLVD and MARIEMONT AVE			\$6,000.00
16928	No Sidewalk, Curb Ramp Not Required	NE	\$0.00
16927	Parallel	NW	\$3,500.00
16926	Parallel	SW	\$2,500.00

Total Cost for Street: TARLETON DR			\$17,500.00
Intersection ID and Street Names:	Type:	Orientation:	
13432 TARLETON DR and WALERGA RD			\$17,500.00
9740	Parallel	NE	\$7,000.00
9738	Parallel	SE	\$3,500.00
9739	Perpendicular	SW	\$7,000.00

Total Cost for Street: DRY CREEK RD			\$40,000.00
Intersection ID and Street Names:	Type:	Orientation:	
13434 DRY CREEK RD and ELKHORN BLVD			\$40,000.00
30202	Pedestrian Pad Required	ENE	\$3,000.00
30201	Parallel	ESE	\$7,000.00
30203	Pedestrian Pad	NNE	\$2,500.00
30196	Parallel	NNW	\$7,000.00
30200	Parallel	SSE	\$7,000.00
30199	Parallel	SSW	\$7,000.00
30197	Parallel	WNW	\$3,000.00
30198	Parallel	WSW	\$3,500.00

Total Cost for Street: BIG CLOUD WAY			\$15,000.00
Intersection ID and Street Names:	Type:	Orientation:	
13435 BIG CLOUD WAY and WALERGA RD			\$15,000.00
12917	Parallel	NE	\$3,500.00
12916	Pedestrian Pad	NW	\$2,500.00

Sacramento County

Access Compliance Survey Report - Curb Ramps

Cost Summary

12913	Parallel	SE	\$3,500.00
12914	Parallel	SSE	\$3,000.00
12915	Pedestrian Pad	SW	\$2,500.00

Total Cost for Street:	FAIR OAKS BLVD	\$7,000.00
-------------------------------	-----------------------	-------------------

Intersection ID and Street Names:	Type:	Orientation:
13437 FAIR OAKS BLVD and VILLAGE ESTATES LN		\$7,000.00
11634	Driveway	E
11633	Curb Ramp Required	SW
		\$7,000.00

Total Cost for Street:	BELCASTEL WAY	\$8,000.00
-------------------------------	----------------------	-------------------

Intersection ID and Street Names:	Type:	Orientation:
13438 BELCASTEL WAY and CANNES WAY		\$8,000.00
32664	Parallel	NE
32662	Parallel	SE
32663	Parallel	SW
		\$500.00
		\$7,000.00
		\$500.00

Total Cost for Street:	LARRY WAY	\$10,500.00
-------------------------------	------------------	--------------------

Intersection ID and Street Names:	Type:	Orientation:
13441 LARRY WAY and WATT AVE		\$10,500.00
135057	Parallel	NE
135058	Parallel	SE
		\$7,000.00
		\$3,500.00

Total Cost for Street:	MONTREUX WAY	\$21,000.00
-------------------------------	---------------------	--------------------

Intersection ID and Street Names:	Type:	Orientation:
13442 MONTREUX WAY and VINTAGE PARK DR		\$21,000.00
26247	Curb Ramp Required	E
26248	Perpendicular	NW
26249	Perpendicular	SW
		\$7,000.00
		\$7,000.00
		\$7,000.00

Total Cost for Street:	BUCKEYE WAY	\$4,500.00
-------------------------------	--------------------	-------------------

Intersection ID and Street Names:	Type:	Orientation:
13443 BUCKEYE WAY and REDWOOD IVY WAY		\$4,500.00
134925	Parallel	NE
134926	Parallel	NW
134924	Parallel	SE
		\$3,500.00
		\$500.00
		\$500.00

Total Cost for Street: VISTA DEL ORO WAY			\$8,000.00
Intersection ID and Street Names:	Type:	Orientation:	
13445 VISTA DEL ORO WAY and WINDING OAK DR			\$8,000.00
28173	Parallel	E	\$500.00
28174	Parallel	S	\$500.00
28175	Parallel	W	\$7,000.00
Total Cost for Street: DON JULIO BLVD			\$21,000.00
Intersection ID and Street Names:	Type:	Orientation:	
13447 DON JULIO BLVD and FOX VALLEY CIR			\$21,000.00
10353	Perpendicular	NE	\$7,000.00
10354	Perpendicular	NW	\$7,000.00
10355	Curb Ramp Required	SW	\$7,000.00
Total Cost for Street: 14TH AVE			\$7,000.00
Intersection ID and Street Names:	Type:	Orientation:	
13448 14TH AVE and 43RD ST			\$7,000.00
30486	Curb Ramp Required	SE	\$7,000.00
Total Cost for Street: BIRCH HOLLOW WAY			\$21,000.00
Intersection ID and Street Names:	Type:	Orientation:	
13449 BIRCH HOLLOW WAY and COTTONWOOD LN			\$21,000.00
136114	Parallel	NE	\$7,000.00
136117	No Sidewalk, Curb Ramp Not Required	NW	\$0.00
136115	Parallel	SE	\$7,000.00
136116	Parallel	SW	\$7,000.00
Total Cost for Street: FLORIN PERKINS RD			\$25,000.00
Intersection ID and Street Names:	Type:	Orientation:	
13450 FLORIN PERKINS RD and FLORIN RD			\$25,000.00
133307	Pedestrian Pad	NE	\$2,500.00
133308	Pedestrian Pad	NNE	\$2,500.00
133309	Parallel	NW	\$3,500.00
133306	Parallel	SE	\$7,000.00
133305	Parallel	SSE	\$2,500.00
133304	Parallel	SW	\$7,000.00

Total Cost for Street: NORTH AVE			\$7,000.00
Intersection ID and Street Names:	Type:	Orientation:	
13452 NORTH AVE and PETTY LN			\$7,000.00
18598	Curb Ramp Required	N	\$7,000.00
18599	No Sidewalk, Curb Ramp Not Required	SE	\$0.00
18600	No Sidewalk, Curb Ramp Not Required	SW	\$0.00

Total Cost for Street: NORTHROP AVE			
Intersection ID and Street Names:	Type:	Orientation:	
13453 NORTHROP AVE and SIERRA OAKS VISTA LN			
1507	Driveway	S	

Total Cost for Street: GREENBACK LN			\$34,500.00
Intersection ID and Street Names:	Type:	Orientation:	
13454 GREENBACK LN and TRAJAN DR			\$34,500.00
18664	Parallel	ENE	\$7,000.00
18671	Pedestrian Pad	ESE	\$2,500.00
18665	Parallel	NNE	\$7,000.00
18666	Parallel	NNW	\$7,000.00
18670	Pedestrian Pad	SSE	\$2,500.00
18669	Pedestrian Pad	SSW	\$2,500.00
18667	Parallel	WNW	\$3,500.00
18668	Pedestrian Pad	WSW	\$2,500.00

Total Cost for Street: CARRO DR			\$21,000.00
Intersection ID and Street Names:	Type:	Orientation:	
13455 CARRO DR and NORTHROP AVE			\$21,000.00
4092	Parallel	NE	\$3,500.00
4093	Parallel	NW	\$7,000.00
4091	Parallel	SE	\$3,500.00
4090	Parallel	SW	\$7,000.00

Total Cost for Street: MISSION AVE			\$0.00
Intersection ID and Street Names:	Type:	Orientation:	
13456 MISSION AVE and ROBERTSON AVE			\$0.00
18566	No Sidewalk, Curb Ramp Not Required	NE	\$0.00
18565	No Sidewalk, Curb Ramp Not Required	NW	\$0.00
18567	No Sidewalk, Curb Ramp Not Required	SE	\$0.00

18568

No Sidewalk, Curb Ramp Not Required SW

\$0.00

Total Cost for Street: ESTATES DR**\$500.00**

Intersection ID and Street Names:

Type:

Orientation:

13458 ESTATES DR and FAIR OAKS BLVD**\$500.00**

16531

No Sidewalk, Curb Ramp Not Required NW

\$0.00

16529

No Sidewalk, Curb Ramp Not Required SE

\$0.00

16530

Parallel SW

\$500.00

Total Cost for Street: GUNN RD**\$7,000.00**

Intersection ID and Street Names:

Type:

Orientation:

13460 GUNN RD and KENNETH AVE**\$7,000.00**

17134

Curb Ramp Required NE

\$7,000.00

17133

No Sidewalk, Curb Ramp Not Required NW

\$0.00

17131

No Sidewalk, Curb Ramp Not Required SE

\$0.00

17132

No Sidewalk, Curb Ramp Not Required SW

\$0.00

Total Cost for Street: BRANINBURG CT**\$7,000.00**

Intersection ID and Street Names:

Type:

Orientation:

13461 BRANINBURG CT and GARFIELD AVE**\$7,000.00**

16940

No Sidewalk, Curb Ramp Not Required NW

\$0.00

16941

No Sidewalk, Curb Ramp Not Required SE

\$0.00

16939

Parallel SW

\$7,000.00

Total Cost for Street: PORTIA CT**\$14,000.00**

Intersection ID and Street Names:

Type:

Orientation:

13464 PORTIA CT and WALNUT AVE**\$14,000.00**

15638

Curb Ramp Required E

\$7,000.00

15636

Perpendicular NW

\$7,000.00

15637

No Sidewalk, Curb Ramp Not Required SW

\$0.00

Total Cost for Street: MORSE AVE

Intersection ID and Street Names:

Type:

Orientation:

13465 MORSE AVE and TOWN AND COUNTRY MHP

135595

Driveway NE

Total Cost for Street: ASCOT AVE**\$0.00**

Intersection ID and Street Names:

Type:

Orientation:

13466	ASCOT AVE	and	DRY CREEK RD		\$0.00
	30176	No Sidewalk, Curb Ramp Not Required	NE		\$0.00
	30177	No Sidewalk, Curb Ramp Not Required	NW		\$0.00

Total Cost for Street: FAIR OAKS BLVD				\$7,500.00
---------------------------------------	--	--	--	------------

Intersection ID and Street Names:	Type:	Orientation:
-----------------------------------	-------	--------------

13467	FAIR OAKS BLVD	and	OAHU DR		\$7,500.00
	11587	Parallel	NE		\$3,500.00
	11588	Parallel	SE		\$3,500.00
	11589	Parallel	SW		\$500.00

Total Cost for Street: CASELMAN RD				\$1,000.00
------------------------------------	--	--	--	------------

Intersection ID and Street Names:	Type:	Orientation:
-----------------------------------	-------	--------------

13468	CASELMAN RD	and	RHINELANDER WAY		\$1,000.00
	134490	Parallel	NE		\$500.00
	134489	Parallel	NW		\$500.00

Total Cost for Street: ENGLE RD				\$21,000.00
---------------------------------	--	--	--	-------------

Intersection ID and Street Names:	Type:	Orientation:
-----------------------------------	-------	--------------

13469	ENGLE RD	and	VEGA CT		\$21,000.00
	133127	Curb Ramp Required	NW		\$7,000.00
	15130	Curb Ramp Required	SE		\$7,000.00
	15129	Curb Ramp Required	SW		\$7,000.00

Total Cost for Street: FAIR OAKS BLVD				\$0.00
---------------------------------------	--	--	--	--------

Intersection ID and Street Names:	Type:	Orientation:
-----------------------------------	-------	--------------

13470	FAIR OAKS BLVD	and	PALOMA AVE		\$0.00
	1149	No Sidewalk, Curb Ramp Not Required	NW		\$0.00
	1148	No Sidewalk, Curb Ramp Not Required	SW		\$0.00

Total Cost for Street: WILDHAWK WEST DR				\$16,500.00
---	--	--	--	-------------

Intersection ID and Street Names:	Type:	Orientation:
-----------------------------------	-------	--------------

13472	WILDHAWK WEST DR	and	WINGED FOOT DR		\$16,500.00
	34424	Parallel	NE		\$7,000.00
	34423	Parallel	NW		\$2,500.00
	34425	Parallel	SE		\$7,000.00

Total Cost for Street: FAIR OAKS BLVD			\$14,000.00
Intersection ID and Street Names:	Type:	Orientation:	
13473 FAIR OAKS BLVD and PARKFAIR DR			\$14,000.00
265	Curb Ramp Required	SE	\$7,000.00
264	Curb Ramp Required	SW	\$7,000.00
Total Cost for Street: ARDEN WAY			\$10,500.00
Intersection ID and Street Names:	Type:	Orientation:	
13474 ARDEN WAY and MENDOTA WAY			\$10,500.00
17183	No Sidewalk, Curb Ramp Not Required	NW	\$0.00
17181	Parallel	SE	\$7,000.00
17182	Parallel	SW	\$3,500.00
Total Cost for Street: BELLA CRUZ CT			\$9,500.00
Intersection ID and Street Names:	Type:	Orientation:	
13476 BELLA CRUZ CT and ENGLE RD			\$9,500.00
15131	Parallel	NE	\$2,500.00
15132	Parallel	NW	\$7,000.00
Total Cost for Street: HOLLISTER AVE			\$14,500.00
Intersection ID and Street Names:	Type:	Orientation:	
13477 HOLLISTER AVE and MURDOCK WAY			\$14,500.00
4685	Parallel	NE	\$7,000.00
4686	Parallel	NW	\$500.00
4684	Parallel	SE	\$7,000.00
Total Cost for Street: BAINBRIDGE DR			\$2,000.00
Intersection ID and Street Names:	Type:	Orientation:	
13478 BAINBRIDGE DR and LARCHMONT DR			\$2,000.00
13075	Parallel	NE	\$500.00
13074	Parallel	NW	\$500.00
13076	Parallel	SE	\$500.00
13073	Parallel	SW	\$500.00
Total Cost for Street: FLEETWOOD DR			\$7,000.00
Intersection ID and Street Names:	Type:	Orientation:	
13479 FLEETWOOD DR and MADISON AVE			\$7,000.00

4370	Curb Ramp Required	SE	\$7,000.00
------	--------------------	----	------------

Total Cost for Street:	GOLD COUNTRY BLVD	\$21,000.00
-------------------------------	--------------------------	--------------------

Intersection ID and Street Names:	Type:	Orientation:
-----------------------------------	-------	--------------

13480 GOLD COUNTRY BLVD and UPPER MEADOW DR		\$21,000.00
---	--	--------------------

134740	Perpendicular	NW	\$7,000.00
--------	---------------	----	------------

134739	Curb Ramp Required	SE	\$7,000.00
--------	--------------------	----	------------

134738	Perpendicular	SW	\$7,000.00
--------	---------------	----	------------

Total Cost for Street:	ARDEN WAY	\$24,000.00
-------------------------------	------------------	--------------------

Intersection ID and Street Names:	Type:	Orientation:
-----------------------------------	-------	--------------

13482 ARDEN WAY and COPENHAGEN WAY		
--	--	--

1150	Driveway	S	
------	----------	---	--

Total Cost for Street:	AUDRA CT	\$24,000.00
-------------------------------	-----------------	--------------------

Intersection ID and Street Names:	Type:	Orientation:
-----------------------------------	-------	--------------

13483 AUDRA CT and WATERMAN RD		\$24,000.00
--	--	--------------------

133412	Parallel	NE	\$7,000.00
--------	----------	----	------------

133413	Parallel	NNE	\$7,000.00
--------	----------	-----	------------

133414	Parallel	NW	\$7,000.00
--------	----------	----	------------

133411	Parallel	SE	\$3,000.00
--------	----------	----	------------

Total Cost for Street:	ANDREA BLVD	\$21,000.00
-------------------------------	--------------------	--------------------

Intersection ID and Street Names:	Type:	Orientation:
-----------------------------------	-------	--------------

13484 ANDREA BLVD and SWEET BIRCH DR		\$21,000.00
--	--	--------------------

10275	Curb Ramp Required	ENE	\$7,000.00
-------	--------------------	-----	------------

10274	Parallel	NW	\$7,000.00
-------	----------	----	------------

10276	Parallel	SW	\$7,000.00
-------	----------	----	------------

Total Cost for Street:	LEMON HILL AVE	\$21,000.00
-------------------------------	-----------------------	--------------------

Intersection ID and Street Names:	Type:	Orientation:
-----------------------------------	-------	--------------

13486 LEMON HILL AVE and LUCERO DR		\$21,000.00
--	--	--------------------

133095	Curb Ramp Required	NE	\$7,000.00
--------	--------------------	----	------------

2404	Perpendicular	SE	\$7,000.00
------	---------------	----	------------

2405	Perpendicular	SW	\$7,000.00
------	---------------	----	------------

Total Cost for Street:	DELROSE CT	\$21,000.00
-------------------------------	-------------------	--------------------

Intersection ID and Street Names:	Type:	Orientation:
-----------------------------------	-------	--------------

13487	DELROSE CT	and	GARFIELD AVE		\$21,000.00
	16942	Parallel		NE	\$7,000.00
	16943	Parallel		SE	\$7,000.00
	16944	Curb Ramp Required		SW	\$7,000.00

Total Cost for Street: ANDREA BLVD				\$21,000.00
---	--	--	--	--------------------

Intersection ID and Street Names:	Type:	Orientation:
-----------------------------------	-------	--------------

13489	ANDREA BLVD	and	KILKENNY DR		\$21,000.00
	14368	Curb Ramp Required		NE	\$7,000.00
	14367	Perpendicular		NW	\$7,000.00
	14366	Perpendicular		SW	\$7,000.00

Total Cost for Street: ARDEN WAY				\$28,000.00
---	--	--	--	--------------------

Intersection ID and Street Names:	Type:	Orientation:
-----------------------------------	-------	--------------

13490	ARDEN WAY	and	CARMELO DR		\$28,000.00
	628	Parallel		NE	\$7,000.00
	627	Parallel		NW	\$7,000.00
	629	Parallel		SE	\$7,000.00
	630	Parallel		SW	\$7,000.00

Total Cost for Street: AMERICAN RIVER DR				\$28,000.00
---	--	--	--	--------------------

Intersection ID and Street Names:	Type:	Orientation:
-----------------------------------	-------	--------------

13491	AMERICAN RIVER DR	and	WILHAGGIN DR		\$28,000.00
	16469	Parallel		NE	\$7,000.00
	16470	Parallel		NW	\$7,000.00
	16472	Parallel		SE	\$7,000.00
	16471	Parallel		SW	\$7,000.00

Total Cost for Street: LINES LN				\$7,000.00
--	--	--	--	-------------------

Intersection ID and Street Names:	Type:	Orientation:
-----------------------------------	-------	--------------

13492	LINES LN	and	ROBERTSON AVE		\$7,000.00
	20980	No Sidewalk, Curb Ramp Not Required		NE	\$0.00
	20981	No Sidewalk, Curb Ramp Not Required		NW	\$0.00
	20979	Curb Ramp Required		S	\$7,000.00

Total Cost for Street: DON JULIO BLVD				\$17,500.00
--	--	--	--	--------------------

Intersection ID and Street Names:	Type:	Orientation:
-----------------------------------	-------	--------------

13493	DON JULIO BLVD	and	LA TOUR DR		\$17,500.00
	18114	Parallel		NE	\$3,500.00

Sacramento County

Access Compliance Survey Report - Curb Ramps

Cost Summary

18117	Parallel	NW	\$3,500.00
18115	Parallel	SE	\$7,000.00
18116	Parallel	SW	\$3,500.00

Total Cost for Street:	BEDFORD COVE WAY	\$21,000.00
-------------------------------	-------------------------	--------------------

Intersection ID and Street Names:		Type:	Orientation:	
13494 BEDFORD COVE WAY and VINTAGE PARK DR				\$21,000.00
26245	Perpendicular	NE		\$7,000.00
26246	Perpendicular	SE		\$7,000.00
26244	Curb Ramp Required	W		\$7,000.00

Total Cost for Street:	HACKBERRY LN	\$16,000.00
-------------------------------	---------------------	--------------------

Intersection ID and Street Names:	Type:	Orientation:	
13495 HACKBERRY LN and WINDING WAY		\$16,000.00	
21299	Pedestrian Pad	ENE	\$2,500.00
21300	Pedestrian Pad	ESE	\$2,500.00
21298	Pedestrian Pad	NNE	\$2,500.00
21297	Parallel	NNW	\$500.00
21301	Pedestrian Pad	SSE	\$2,500.00
21295	Pedestrian Pad	SSW	\$2,500.00
21296	Parallel	WNW	\$500.00
21294	Pedestrian Pad	WSW	\$2,500.00

Total Cost for Street:	FAIR OAKS BLVD	\$13,500.00
-------------------------------	-----------------------	--------------------

Intersection ID and Street Names:		Type:	Orientation:
13499 FAIR OAKS BLVD and NEW YORK AVE			\$13,500.00
8467	Parallel	NE	\$3,500.00
8466	Parallel	NW	\$3,000.00
8468	Parallel	SE	\$3,500.00
8469	Parallel	SW	\$3,500.00

Total Cost for Street:	KADLIN DR	\$22,000.00
-------------------------------	------------------	--------------------

Intersection ID and Street Names:		Type:	Orientation:	
13500 KADLIN DR and WATERMAN RD				\$22,000.00
	134407	Parallel	ESE	\$3,500.00
	134405	Parallel	NE	\$3,000.00
	134404	Parallel	NNE	\$3,500.00
	134403	Parallel	NW	\$2,500.00
	134406	Parallel	SE	\$2,500.00
	134408	Parallel	SW	\$7,000.00

Total Cost for Street:	GREENBACK LN	\$72,000.00
-------------------------------	---------------------	--------------------

Intersection ID and Street Names:	Type:	Orientation:
13503 GREENBACK LN and VERNER AVE		
13462	Parallel	NE
13463	Parallel	NNE
13464	Parallel	NNW
13465	Parallel	NW
13456	Parallel	S
13461	Parallel	SE
13460	Parallel	SSE
13457	Island-Cut Through	SSW
13458	Island-Cut Through	SW
13459	Island-Cut Through	W

Total Cost for Street:	HOOD RD	\$7,000.00
-------------------------------	----------------	-------------------

Intersection ID and Street Names:	Type:	Orientation:
13506 HOOD RD and MONTE CASSINO LN		
1787	Driveway	E
1788	Curb Ramp Required	W

Total Cost for Street:	ENRIQUE CT	
-------------------------------	-------------------	--

Intersection ID and Street Names:	Type:	Orientation:
13507 ENRIQUE CT and PERSIMMON AVE		
135477	Driveway	E

Total Cost for Street:	E STOCKTON BLVD	\$1,500.00
-------------------------------	------------------------	-------------------

Intersection ID and Street Names:	Type:	Orientation:
13508 E STOCKTON BLVD and TWIN CITIES RD		
136393	Blended Transition	ENE
136394	Blended Transition	NNE
136396	Blended Transition	NNW
136399	Island-Cut Through	SNE
136398	Island-Cut Through	SNW
136395	Island-Cut Through	WNE
136397	Blended Transition	WNW

Total Cost for Street:	COLOMA RD	\$49,000.00
-------------------------------	------------------	--------------------

Intersection ID and Street Names:	Type:	Orientation:
-----------------------------------	-------	--------------

13510	COLOMA RD	and	GOLD RUSH DR		\$49,000.00
	22861	Parallel	ESE		\$7,000.00
	22867	Perpendicular	NE		\$7,000.00
	22866	Perpendicular	NNW		\$7,000.00
	22862	Parallel	SSE		\$7,000.00
	22863	Parallel	SSW		\$7,000.00
	22865	Perpendicular	WNW		\$7,000.00
	22864	Parallel	WSW		\$7,000.00

Total Cost for Street:	FAIR OAKS BLVD	\$1,000.00
-------------------------------	-----------------------	-------------------

Intersection ID and Street Names:	Type:	Orientation:
-----------------------------------	-------	--------------

13511	FAIR OAKS BLVD	and	VIA DE PALMAS LN		\$1,000.00
	8592	Parallel	SE		\$500.00
	8591	Parallel	SW		\$500.00
	8590	Driveway	W		

Total Cost for Street:	OAK AVE	\$7,000.00
-------------------------------	----------------	-------------------

Intersection ID and Street Names:	Type:	Orientation:
-----------------------------------	-------	--------------

13512	OAK AVE	and	RANELLS CT		\$7,000.00
	19647	Perpendicular	NE		\$7,000.00
	19646	No Sidewalk, Curb Ramp Not Required	NW		\$0.00
	19645	No Sidewalk, Curb Ramp Not Required	SW		\$0.00

Total Cost for Street:	ADONIS WAY	\$7,000.00
-------------------------------	-------------------	-------------------

Intersection ID and Street Names:	Type:	Orientation:
-----------------------------------	-------	--------------

13514	ADONIS WAY	and	COTTAGE WAY		\$7,000.00
	16566	Curb Ramp Required	NE		\$7,000.00
	16565	No Sidewalk, Curb Ramp Not Required	SE		\$0.00
	16564	No Sidewalk, Curb Ramp Not Required	SW		\$0.00

Total Cost for Street:	ILLINOIS AVE	\$14,000.00
-------------------------------	---------------------	--------------------

Intersection ID and Street Names:	Type:	Orientation:
-----------------------------------	-------	--------------

13516	ILLINOIS AVE	and	VILLAGE PARK CT		\$14,000.00
	21868	Parallel	NW		\$7,000.00
	21866	No Sidewalk, Curb Ramp Not Required	SE		\$0.00
	21867	Parallel	SW		\$7,000.00

Total Cost for Street:	LEOLETA WAY	\$14,000.00
-------------------------------	--------------------	--------------------

Intersection ID and Street Names:	Type:	Orientation:
-----------------------------------	-------	--------------

13517	LEOLETA WAY	and	MISSION AVE	\$14,000.00
	133622	Curb Ramp Required	NE	\$7,000.00
	133621	Curb Ramp Required	SE	\$7,000.00
	136779	No Sidewalk, Curb Ramp Not Required	SW	\$0.00

Total Cost for Street:	VINTAGE PARK DR	\$35,000.00
-------------------------------	------------------------	--------------------

Intersection ID and Street Names:	Type:	Orientation:
-----------------------------------	-------	--------------

13519	VINTAGE PARK DR	and	WATERMAN RD	\$35,000.00
	133421	Parallel	ENE	\$3,500.00
	133420	Parallel	ESE	\$3,500.00
	133422	Parallel	NNE	\$7,000.00
	133415	Parallel	NNW	\$3,500.00
	133419	Parallel	SSE	\$7,000.00
	133418	Parallel	SSW	\$3,500.00
	133416	Parallel	WNW	\$3,500.00
	133417	Parallel	WSW	\$3,500.00

Total Cost for Street:	LEWIS AVE	\$0.00
-------------------------------	------------------	---------------

Intersection ID and Street Names:	Type:	Orientation:
-----------------------------------	-------	--------------

13521	LEWIS AVE	and	RICH LN	\$0.00
	25845	No Sidewalk, Curb Ramp Not Required	NW	\$0.00
	25846	No Sidewalk, Curb Ramp Not Required	SW	\$0.00

Total Cost for Street:	ILLINOIS AVE	\$0.00
-------------------------------	---------------------	---------------

Intersection ID and Street Names:	Type:	Orientation:
-----------------------------------	-------	--------------

13523	ILLINOIS AVE	and	WINDING WAY	\$0.00
	136711	No Sidewalk, Curb Ramp Not Required	NE	\$0.00
	136654	No Sidewalk, Curb Ramp Not Required	NW	\$0.00
	136653	No Sidewalk, Curb Ramp Not Required	SE	\$0.00
	136652	No Sidewalk, Curb Ramp Not Required	SW	\$0.00

Total Cost for Street:	EMORY CT	\$4,500.00
-------------------------------	-----------------	-------------------

Intersection ID and Street Names:	Type:	Orientation:
-----------------------------------	-------	--------------

13524	EMORY CT	and	POINSETTIA DR	\$4,500.00
	135300	Parallel	NE	\$500.00
	135298	Parallel	NW	\$3,500.00
	135299	Parallel	SW	\$500.00

Total Cost for Street: ADAGIO WAY				\$10,500.00
Intersection ID and Street Names:		Type:	Orientation:	
13525 ADAGIO WAY and ROSEVILLE RD				\$10,500.00
30548	No Sidewalk, Curb Ramp Not Required	N	\$0.00	
26000	Parallel	NE	\$7,000.00	
25999	Parallel	SE	\$3,500.00	
Total Cost for Street: EDISON AVE				\$14,000.00
Intersection ID and Street Names:		Type:	Orientation:	
13526 EDISON AVE and SAGAR AVE				\$14,000.00
20823	Curb Ramp Required	NE	\$7,000.00	
20822	Curb Ramp Required	SE	\$7,000.00	
20821	No Sidewalk, Curb Ramp Not Required	W	\$0.00	
Total Cost for Street: CRISTO DR				\$16,000.00
Intersection ID and Street Names:		Type:	Orientation:	
13528 CRISTO DR and VINEYARD RD				\$16,000.00
34284	Parallel	NNW	\$3,000.00	
34288	No Sidewalk, Curb Ramp Not Required	SE	\$0.00	
34287	Parallel	SSW	\$3,000.00	
34285	Parallel	WNW	\$7,000.00	
34286	Parallel	WSW	\$3,000.00	
Total Cost for Street: MISSION AVE				\$0.00
Intersection ID and Street Names:		Type:	Orientation:	
13529 MISSION AVE and RAVENWOOD AVE				\$0.00
16756	No Sidewalk, Curb Ramp Not Required	NE	\$0.00	
16754	No Sidewalk, Curb Ramp Not Required	NW	\$0.00	
16755	No Sidewalk, Curb Ramp Not Required	SW	\$0.00	
Total Cost for Street: CRANE HAWK WAY				\$1,000.00
Intersection ID and Street Names:		Type:	Orientation:	
13530 CRANE HAWK WAY and WINGSPAN DR				\$1,000.00
34197	Parallel	NE	\$500.00	
34198	Parallel	NW	\$500.00	

Total Cost for Street: BAYTREE PL				\$10,000.00
Intersection ID and Street Names:		Type:	Orientation:	
13531 BAYTREE PL and FAIR OAKS BLVD				\$10,000.00
12365	No Sidewalk, Curb Ramp Not Required	NE	\$0.00	
12363	Parallel	SE	\$7,000.00	
12364	Parallel	SW	\$3,000.00	
Total Cost for Street: OAKHOLLOW DR				\$6,000.00
Intersection ID and Street Names:		Type:	Orientation:	
13532 OAKHOLLOW DR and ROSEVILLE RD				\$6,000.00
7975	Parallel	NE	\$3,500.00	
7976	No Sidewalk, Curb Ramp Not Required	NW	\$0.00	
7974	Parallel	SE	\$2,500.00	
Total Cost for Street: AZTEC WAY				\$21,000.00
Intersection ID and Street Names:		Type:	Orientation:	
13533 AZTEC WAY and BLACK ELK CT				\$21,000.00
28355	Perpendicular	NW	\$7,000.00	
28353	Curb Ramp Required	SE	\$7,000.00	
28354	Perpendicular	SW	\$7,000.00	
Total Cost for Street: ARDEN WAY				\$28,000.00
Intersection ID and Street Names:		Type:	Orientation:	
13534 ARDEN WAY and EASTERN AVE				\$28,000.00
15876	Parallel	ESE	\$7,000.00	
15875	Parallel	NE	\$7,000.00	
15879	Parallel	NW	\$7,000.00	
15877	Parallel	SSE	\$3,500.00	
15878	Parallel	SW	\$3,500.00	
Total Cost for Street: WATT AVE				\$20,500.00
Intersection ID and Street Names:		Type:	Orientation:	
13535 WATT AVE and WATT AVE OFF				\$20,500.00
136415	Blended Transition	ENE	\$3,250.00	
136416	Perpendicular	ESE	\$3,250.00	
136414	Parallel	NNE	\$7,000.00	
136417	Parallel	SSE	\$7,000.00	

Total Cost for Street:	BRADSHAW RD	\$23,500.00
-------------------------------	--------------------	--------------------

Intersection ID and Street Names:	Type:	Orientation:	
13536 BRADSHAW RD and KIEFER BLVD			\$23,500.00
134242	Perpendicular	ENE	\$3,000.00
134241	Perpendicular	ESE	\$2,500.00
134243	Perpendicular	NNE	\$6,500.00
134245	Perpendicular	NNW	\$6,500.00
134240	Perpendicular	SSE	\$2,500.00
134239	Under Construction	SSW	\$0.00
134244	Perpendicular	WNW	\$2,500.00
134238	Under Construction	WSW	\$0.00

Total Cost for Street:	EL CAMINO AVE	\$18,500.00
-------------------------------	----------------------	--------------------

Intersection ID and Street Names:	Type:	Orientation:	
13537 EL CAMINO AVE and HOWE AVE			\$18,500.00
1711	Island-Cut Through	ENE	\$10,000.00
1710	Parallel	NNE	\$500.00
1715	Parallel	NW	\$500.00
1712	Parallel	SE	\$3,500.00
1713	Parallel	SSW	\$500.00
1714	Parallel	WSW	\$3,500.00

Total Cost for Street:	ENGLE RD	\$8,000.00
-------------------------------	-----------------	-------------------

Intersection ID and Street Names:	Type:	Orientation:	
13540 ENGLE RD and HAVEN GLEN PL			\$8,000.00
15289	Parallel	NE	\$500.00
15288	Parallel	NW	\$500.00
15290	Curb Ramp Required	S	\$7,000.00

Total Cost for Street:	CYPRESS AVE	\$14,000.00
-------------------------------	--------------------	--------------------

Intersection ID and Street Names:	Type:	Orientation:	
13542 CYPRESS AVE and HACKBERRY LN			\$14,000.00
136485	Parallel	NE	\$7,000.00
136484	Parallel	NW	\$7,000.00
136483	No Sidewalk, Curb Ramp Not Required	SW	\$0.00

Total Cost for Street:	ANDREA BLVD	\$21,000.00
-------------------------------	--------------------	--------------------

Intersection ID and Street Names:	Type:	Orientation:	
-----------------------------------	-------	--------------	--

13543	ANDREA BLVD	and	ROBLE WAY		\$21,000.00
	14318		Curb Ramp Required	NE	\$7,000.00
	14317		Perpendicular	SE	\$7,000.00
	14316		Perpendicular	SW	\$7,000.00

Total Cost for Street:	GOLD COUNTRY BLVD	\$21,000.00
-------------------------------	--------------------------	--------------------

Intersection ID and Street Names:	Type:	Orientation:
-----------------------------------	-------	--------------

13544	GOLD COUNTRY BLVD	and	SIERRA FLAT DR		\$21,000.00
	22722		Perpendicular	NE	\$7,000.00
	22723		Perpendicular	NW	\$7,000.00
	22724		Curb Ramp Required	SW	\$7,000.00

Total Cost for Street:	EL CAMINO AVE	\$21,000.00
-------------------------------	----------------------	--------------------

Intersection ID and Street Names:	Type:	Orientation:
-----------------------------------	-------	--------------

13545	EL CAMINO AVE	and	SANDRINGHAM RD		\$21,000.00
	133187		Curb Ramp Required	NW	\$7,000.00
	1743		Parallel	SE	\$7,000.00
	1744		Parallel	SW	\$7,000.00

Total Cost for Street:	VINTAGE PARK DR	\$21,000.00
-------------------------------	------------------------	--------------------

Intersection ID and Street Names:	Type:	Orientation:
-----------------------------------	-------	--------------

13546	VINTAGE PARK DR	and	W CHASE CT		\$21,000.00
	26253		Curb Ramp Required	E	\$7,000.00
	26254		Perpendicular	NW	\$7,000.00
	26255		Perpendicular	SW	\$7,000.00

Total Cost for Street:	ARDEN WAY	\$0.00
-------------------------------	------------------	---------------

Intersection ID and Street Names:	Type:	Orientation:
-----------------------------------	-------	--------------

13547	ARDEN WAY	and	CATHAY WAY		\$0.00
	15826		No Sidewalk, Curb Ramp Not Required	NE	\$0.00
	15825		No Sidewalk, Curb Ramp Not Required	NW	\$0.00
	15827		No Sidewalk, Curb Ramp Not Required	SE	\$0.00

Total Cost for Street:	GELDERLAND WAY	\$8,000.00
-------------------------------	-----------------------	-------------------

Intersection ID and Street Names:	Type:	Orientation:
-----------------------------------	-------	--------------

13550	GELDERLAND WAY	and	MESSARA WAY		\$8,000.00
	32480		Parallel	NE	\$500.00
	32478		Parallel	SE	\$500.00
	32479		Parallel	SW	\$7,000.00

Total Cost for Street: BIRKS LN				\$7,000.00
Intersection ID and Street Names:		Type:	Orientation:	
13552 BIRKS LN and GREENBACK LN				\$7,000.00
22027	No Sidewalk, Curb Ramp Not Required	NE	\$0.00	
22026	No Sidewalk, Curb Ramp Not Required	NW	\$0.00	
22028	Curb Ramp Required	SE	\$7,000.00	
Total Cost for Street: SHAFTESBURY CT				\$14,000.00
Intersection ID and Street Names:		Type:	Orientation:	
13554 SHAFTESBURY CT and WINDING WAY				\$14,000.00
17493	Curb Ramp Required	NE	\$7,000.00	
17494	Curb Ramp Required	NW	\$7,000.00	
Total Cost for Street: CRAIGHURST DR				\$21,000.00
Intersection ID and Street Names:		Type:	Orientation:	
13555 CRAIGHURST DR and DON JULIO BLVD				\$21,000.00
10730	Parallel	NE	\$7,000.00	
10731	Parallel	SE	\$7,000.00	
10732	Parallel	SW	\$7,000.00	
Total Cost for Street: FAIR OAKS BLVD				\$28,000.00
Intersection ID and Street Names:		Type:	Orientation:	
13556 FAIR OAKS BLVD and WALNUT AVE				\$28,000.00
1158	Perpendicular	NE	\$7,000.00	
1155	Perpendicular	NNW	\$7,000.00	
1157	Parallel	SW	\$7,000.00	
1156	Perpendicular	WNW	\$7,000.00	
Total Cost for Street: AUBURN BLVD				
Intersection ID and Street Names:		Type:	Orientation:	
13557 AUBURN BLVD and VILLAGE MHP				
136411	Driveway	S		
Total Cost for Street: NAPOLEON WAY				\$1,500.00
Intersection ID and Street Names:		Type:	Orientation:	
13558 NAPOLEON WAY and RAINIER WAY				\$1,500.00
133954	Parallel	NE	\$500.00	

Sacramento County

Access Compliance Survey Report - Curb Ramps

Cost Summary

133953	Parallel	NW	\$500.00
133955	Parallel	SE	\$500.00
Total Cost for Street: 37TH AVE			\$21,000.00
Intersection ID and Street Names: Type: Orientation:			
13559 37TH AVE and 44TH ST			\$21,000.00
2256	Curb Ramp Required	NE	\$7,000.00
2255	Curb Ramp Required	SE	\$7,000.00
133096	Curb Ramp Required	SW	\$7,000.00
Total Cost for Street: CONTINENTAL WAY			\$21,000.00
Intersection ID and Street Names: Type: Orientation:			
13560 CONTINENTAL WAY and FAIR OAKS BLVD			\$21,000.00
133679	Curb Ramp Required	NE	\$7,000.00
133680	Parallel	SE	\$7,000.00
133681	Parallel	SW	\$7,000.00
Total Cost for Street: DIABLO DR			\$21,000.00
Intersection ID and Street Names: Type: Orientation:			
13561 DIABLO DR and MATTERHORN DR			\$21,000.00
10174	Curb Ramp Required	NE	\$7,000.00
10172	Parallel	SE	\$7,000.00
10173	Curb Ramp Required	SW	\$7,000.00
Total Cost for Street: ARDEN WAY			\$13,000.00
Intersection ID and Street Names: Type: Orientation:			
13563 ARDEN WAY and OLYMPUS DR			\$13,000.00
17174	Perpendicular	NE	\$6,500.00
17173	Perpendicular	NW	\$6,500.00
17175	No Sidewalk, Curb Ramp Not Required	SE	\$0.00
Total Cost for Street: EASTERN AVE			\$7,000.00
Intersection ID and Street Names: Type: Orientation:			
13564 EASTERN AVE and EDISON AVE			\$7,000.00
136407	Curb Ramp Required	NE	\$7,000.00
136573	No Sidewalk, Curb Ramp Not Required	SE	\$0.00
136572	No Sidewalk, Curb Ramp Not Required	SW	\$0.00

Total Cost for Street: NEBRASKA LN			\$7,000.00
Intersection ID and Street Names:	Type:	Orientation:	
13565 NEBRASKA LN and SUNSET AVE			\$7,000.00
8465	No Sidewalk, Curb Ramp Not Required	NE	\$0.00
8464	Perpendicular	NW	\$7,000.00
8463	No Sidewalk, Curb Ramp Not Required	SW	\$0.00

Total Cost for Street: BING DR			\$2,000.00
Intersection ID and Street Names:	Type:	Orientation:	
13566 BING DR and NAPOLEON WAY			\$2,000.00
133958	Parallel	NE	\$500.00
133957	Parallel	NW	\$500.00
133959	Parallel	SE	\$500.00
133956	Parallel	SW	\$500.00

Total Cost for Street: FAIR OAKS BLVD			\$14,000.00
Intersection ID and Street Names:	Type:	Orientation:	
13569 FAIR OAKS BLVD and PIETRO LN			\$14,000.00
16932	Curb Ramp Required	NW	\$7,000.00
16930	Parallel	SE	\$3,500.00
16931	Parallel	SW	\$3,500.00

Total Cost for Street: ILLINOIS AVE			\$3,500.00
Intersection ID and Street Names:	Type:	Orientation:	
13570 ILLINOIS AVE and PERSHING AVE			\$3,500.00
136503	Parallel	NE	\$500.00
136502	No Sidewalk, Curb Ramp Not Required	NW	\$0.00
136500	Parallel	SE	\$3,000.00
136501	No Sidewalk, Curb Ramp Not Required	SW	\$0.00

Total Cost for Street: EL CAMINO AVE			\$17,000.00
Intersection ID and Street Names:	Type:	Orientation:	
13571 EL CAMINO AVE and GABRIEL CT			\$17,000.00
16849	Perpendicular	NE	\$7,000.00
16848	No Sidewalk, Curb Ramp Not Required	NW	\$0.00
16850	Perpendicular	SE	\$6,500.00
16851	Blended Transition	SW	\$3,500.00

Total Cost for Street: WINDING OAK DR			\$14,000.00
Intersection ID and Street Names:	Type:	Orientation:	
13572 WINDING OAK DR and YARROW CT			\$14,000.00
31510	Perpendicular	NE	\$7,000.00
31511	Perpendicular	NW	\$7,000.00
31512	No Sidewalk, Curb Ramp Not Required	SW	\$0.00

Total Cost for Street: GARFIELD AVE			\$21,000.00
Intersection ID and Street Names:	Type:	Orientation:	
13574 GARFIELD AVE and OAK HILLS CT			\$21,000.00
20639	Perpendicular	NE	\$7,000.00
20640	Perpendicular	SE	\$7,000.00
20641	Curb Ramp Required	W	\$7,000.00

Total Cost for Street: DIABLO DR			\$28,500.00
Intersection ID and Street Names:	Type:	Orientation:	
13575 DIABLO DR and OAKBANK DR			\$28,500.00
9660	Parallel	N	\$500.00
9664	Parallel	NE	\$7,000.00
9661	Parallel	S	\$7,000.00
9662	Parallel	SE	\$7,000.00
9663	Parallel	SW	\$7,000.00

Total Cost for Street: CYPRESS AVE			
Intersection ID and Street Names:	Type:	Orientation:	
13576 CYPRESS AVE and UNNAMED RD			
20656	Driveway	N	

Total Cost for Street: MELVIN DR			\$0.00
Intersection ID and Street Names:	Type:	Orientation:	
13577 MELVIN DR and MISSION AVE			\$0.00
16322	No Sidewalk, Curb Ramp Not Required	NE	\$0.00
16323	No Sidewalk, Curb Ramp Not Required	SE	\$0.00
16324	No Sidewalk, Curb Ramp Not Required	SW	\$0.00

Total Cost for Street: HEMLOCK ST			\$8,500.00
Intersection ID and Street Names:	Type:	Orientation:	

13578	HEMLOCK ST	and	MADISON AVE		\$8,500.00
	15529	Parallel		NE	\$2,500.00
	15532	Parallel		NW	\$3,000.00
	15530	Parallel		SE	\$500.00
	15531	Parallel		SW	\$2,500.00

Total Cost for Street:	M ST	\$14,000.00
-------------------------------	-------------	--------------------

Intersection ID and Street Names:	Type:	Orientation:
-----------------------------------	-------	--------------

13579	M ST	and	SUN BRAE CT		\$14,000.00
	133896	No Sidewalk, Curb Ramp Not Required		NW	\$0.00
	133898	Perpendicular		SE	\$7,000.00
	133897	Perpendicular		SW	\$7,000.00

Total Cost for Street:	WATT AVE	\$10,500.00
-------------------------------	-----------------	--------------------

Intersection ID and Street Names:	Type:	Orientation:
-----------------------------------	-------	--------------

13582	WATT AVE	and	WATT AVE SB I 80 WB ON		\$10,500.00
	136413	Parallel		E	\$3,500.00
	136412	Parallel		W	\$7,000.00

Total Cost for Street:	ANGELINA AVE	\$14,000.00
-------------------------------	---------------------	--------------------

Intersection ID and Street Names:	Type:	Orientation:
-----------------------------------	-------	--------------

13583	ANGELINA AVE	and	FAIR OAKS BLVD		\$14,000.00
	8171	Perpendicular		NW	\$7,000.00
	8173	Curb Ramp Required		SE	\$7,000.00
	8172	No Sidewalk, Curb Ramp Not Required		SW	\$0.00

Total Cost for Street:	ARDEN WAY	\$9,000.00
-------------------------------	------------------	-------------------

Intersection ID and Street Names:	Type:	Orientation:
-----------------------------------	-------	--------------

13584	ARDEN WAY	and	MERCURY WAY		\$9,000.00
	17153	Perpendicular		NE	\$2,500.00
	17152	Perpendicular		NW	\$6,500.00
	17154	No Sidewalk, Curb Ramp Not Required		SE	\$0.00

Total Cost for Street:	AUBURN BLVD	
-------------------------------	--------------------	--

Intersection ID and Street Names:	Type:	Orientation:
-----------------------------------	-------	--------------

13587	AUBURN BLVD	and	KILLEEN CIR		
	136442	Driveway		S	

Total Cost for Street: FLORIN RD			\$24,000.00
Intersection ID and Street Names:	Type:	Orientation:	
13588 FLORIN RD and KARA DR			\$24,000.00
133254	Parallel	ESE	\$7,000.00
133253	Pedestrian Pad Required	NE	\$3,000.00
133255	Parallel	SSE	\$7,000.00
133256	Parallel	SW	\$7,000.00

Total Cost for Street: FAIR OAKS BLVD			\$0.00
Intersection ID and Street Names:	Type:	Orientation:	
13589 FAIR OAKS BLVD and GORDON LN			\$0.00
17040	No Sidewalk, Curb Ramp Not Required	NE	\$0.00
17041	No Sidewalk, Curb Ramp Not Required	SE	\$0.00
17042	No Sidewalk, Curb Ramp Not Required	SW	\$0.00

Total Cost for Street: MYRTLE AVE			\$7,000.00
Intersection ID and Street Names:	Type:	Orientation:	
13590 MYRTLE AVE and PALOMINO LN			\$7,000.00
7796	Curb Ramp Required	NE	\$7,000.00
7798	No Sidewalk, Curb Ramp Not Required	SE	\$0.00
7797	No Sidewalk, Curb Ramp Not Required	SW	\$0.00

Total Cost for Street: LAKE DR			\$500.00
Intersection ID and Street Names:	Type:	Orientation:	
13591 LAKE DR and ROBERTSON AVE			\$500.00
15614	Parallel	NE	\$500.00
15615	No Sidewalk, Curb Ramp Not Required	NW	\$0.00
15616	No Sidewalk, Curb Ramp Not Required	S	\$0.00

Total Cost for Street: CALVINE RD			\$0.00
Intersection ID and Street Names:	Type:	Orientation:	
13592 CALVINE RD and EXCELSIOR RD			\$0.00
23166	No Sidewalk, Curb Ramp Not Required	NE	\$0.00
23167	No Sidewalk, Curb Ramp Not Required	NW	\$0.00

Total Cost for Street: MANZANITA AVE			\$8,000.00
Intersection ID and Street Names:	Type:	Orientation:	

13593	MANZANITA AVE	and	TELESCO WAY		\$8,000.00
	2986	Parallel		NE	\$7,000.00
	2985	Parallel		SE	\$500.00
	2987	Parallel		SW	\$500.00

Total Cost for Street: ELVA WAY					\$21,000.00
--	--	--	--	--	--------------------

Intersection ID and Street Names:	Type:	Orientation:
-----------------------------------	-------	--------------

13594	ELVA WAY	and	WINDING WAY		\$21,000.00
	20776	Curb Ramp Required		N	\$7,000.00
	20775	Curb Ramp Required		SE	\$7,000.00
	20774	Curb Ramp Required		SW	\$7,000.00

Total Cost for Street: EL CAMINO AVE					\$7,000.00
---	--	--	--	--	-------------------

Intersection ID and Street Names:	Type:	Orientation:
-----------------------------------	-------	--------------

13595	EL CAMINO AVE	and	LILLIAN LN		\$7,000.00
	16853	Curb Ramp Required		NE	\$7,000.00
	16854	No Sidewalk, Curb Ramp Not Required		NW	\$0.00
	16852	No Sidewalk, Curb Ramp Not Required		SE	\$0.00

Total Cost for Street: 2ND ST					\$21,000.00
--------------------------------------	--	--	--	--	--------------------

Intersection ID and Street Names:	Type:	Orientation:
-----------------------------------	-------	--------------

13596	2ND ST	and	M ST		\$21,000.00
	23353	Perpendicular		NE	\$7,000.00
	23356	No Sidewalk, Curb Ramp Not Required		NW	\$0.00
	23354	Perpendicular		SE	\$7,000.00
	23355	Perpendicular		SW	\$7,000.00

Total Cost for Street: MISSION AVE					\$7,000.00
---	--	--	--	--	-------------------

Intersection ID and Street Names:	Type:	Orientation:
-----------------------------------	-------	--------------

13597	MISSION AVE	and	S PARK DR		\$7,000.00
	16382	No Sidewalk, Curb Ramp Not Required		NW	\$0.00
	16380	Curb Ramp Required		SE	\$7,000.00
	16381	No Sidewalk, Curb Ramp Not Required		SW	\$0.00

Total Cost for Street: KENNETH AVE					\$14,000.00
---	--	--	--	--	--------------------

Intersection ID and Street Names:	Type:	Orientation:
-----------------------------------	-------	--------------

13599	KENNETH AVE	and	RIVERPINE CT		\$14,000.00
	8281	Curb Ramp Required		NE	\$7,000.00
	8280	Perpendicular		SE	\$7,000.00

8279

No Sidewalk, Curb Ramp Not Required

SW

\$0.00

Total Cost for Street: FREEDOM PARK DR**\$27,000.00**

Intersection ID and Street Names:

Type:

Orientation:

13601 FREEDOM PARK DR and WATT AVE**\$27,000.00**

24632

Parallel

NE

\$3,500.00

24633

Perpendicular

NNW

\$0.00

24638

Parallel

SE

\$500.00

24637

Perpendicular

SSW

\$6,500.00

24635

Island-Cut Through

W

\$10,000.00

24634

Perpendicular

WNW

\$0.00

24636

Perpendicular

WSW

\$6,500.00

Total Cost for Street: COTTAGE WAY**\$0.00**

Intersection ID and Street Names:

Type:

Orientation:

13602 COTTAGE WAY and VENUS DR**\$0.00**

16552

No Sidewalk, Curb Ramp Not Required

NW

\$0.00

16554

No Sidewalk, Curb Ramp Not Required

SE

\$0.00

16553

No Sidewalk, Curb Ramp Not Required

SW

\$0.00

Total Cost for Street: EL CAMINO AVE**\$14,000.00**

Intersection ID and Street Names:

Type:

Orientation:

13603 EL CAMINO AVE and EL VITA WAY**\$14,000.00**

17144

Curb Ramp Required

NE

\$7,000.00

17143

Curb Ramp Required

NW

\$7,000.00

17145

No Sidewalk, Curb Ramp Not Required

SE

\$0.00

Total Cost for Street: ESPERIA WAY**\$10,500.00**

Intersection ID and Street Names:

Type:

Orientation:

13604 ESPERIA WAY and NAKOTA WAY**\$10,500.00**

134468

Parallel

NE

\$3,000.00

134469

Parallel

NW

\$500.00

134470

Parallel

SW

\$7,000.00

Total Cost for Street: FAIR OAKS BLVD

Intersection ID and Street Names:

Type:

Orientation:

13605 FAIR OAKS BLVD and LLOYD WAY

21353

Driveway

W

Total Cost for Street: INDUSTRY DR		
Intersection ID and Street Names:	Type:	Orientation:
13606 INDUSTRY DR and ORANGE GROVE AVE		
135232	Driveway	S

Total Cost for Street: ADONIS WAY			\$5,500.00
Intersection ID and Street Names:	Type:	Orientation:	
13607 ADONIS WAY and ARDEN WAY			\$5,500.00
17171	Parallel	NE	\$3,000.00
17170	Perpendicular	NW	\$2,500.00
17172	No Sidewalk, Curb Ramp Not Required	SE	\$0.00

Total Cost for Street: KOBROCK WAY			\$21,000.00
Intersection ID and Street Names:	Type:	Orientation:	
13608 KOBROCK WAY and ROBERTSON AVE			\$21,000.00
20954	Perpendicular	NE	\$7,000.00
20955	Perpendicular	NW	\$7,000.00
20953	Curb Ramp Required	S	\$7,000.00

Total Cost for Street: KIEFER BLVD			\$7,000.00
Intersection ID and Street Names:	Type:	Orientation:	
13609 KIEFER BLVD and REITH CT			\$7,000.00
135818	No Sidewalk, Curb Ramp Not Required	NE	\$0.00
135817	Curb Ramp Required	NW	\$7,000.00
136739	No Sidewalk, Curb Ramp Not Required	SE	\$0.00
136740	No Sidewalk, Curb Ramp Not Required	SW	\$0.00

Total Cost for Street: ARDEN WAY			\$14,000.00
Intersection ID and Street Names:	Type:	Orientation:	
13610 ARDEN WAY and LAS PASAS WAY			\$14,000.00
15880	Curb Ramp Required	NW	\$7,000.00
15882	Parallel	SE	\$7,000.00
15881	No Sidewalk, Curb Ramp Not Required	SW	\$0.00

Total Cost for Street: COVERED BRIDGE RD			\$0.00
Intersection ID and Street Names:	Type:	Orientation:	
13612 COVERED BRIDGE RD and OAK AVE			\$0.00

Sacramento County

Access Compliance Survey Report - Curb Ramps

Cost Summary

24010	No Sidewalk, Curb Ramp Not Required	NW	\$0.00
24012	No Sidewalk, Curb Ramp Not Required	S	\$0.00
24013	No Sidewalk, Curb Ramp Not Required	SE	\$0.00
24011	No Sidewalk, Curb Ramp Not Required	SW	\$0.00

Total Cost for Street: MASON LN

Intersection ID and Street Names:	Type:	Orientation:
13613 MASON LN and WINDING WAY		
21372	Driveway	E

Total Cost for Street: ALAIRE VIE DR**\$8,000.00**

Intersection ID and Street Names:	Type:	Orientation:
13614 ALAIRE VIE DR and CANNES WAY		\$8,000.00
32685	Parallel	NE
32684	Parallel	SE
32686	Parallel	SW
		\$7,000.00

Total Cost for Street: HARTMAN WAY**\$14,000.00**

Intersection ID and Street Names:	Type:	Orientation:
13616 HARTMAN WAY and SUNSET AVE		\$14,000.00
13848	Curb Ramp Required	NE
13847	Curb Ramp Required	NW
13846	No Sidewalk, Curb Ramp Not Required	SW
		\$0.00

Total Cost for Street: A ST**\$13,000.00**

Intersection ID and Street Names:	Type:	Orientation:
13617 A ST and WATT AVE		\$13,000.00
24651	Parallel	ENE
24650	Parallel	ESE
24652	Parallel	NNE
24653	Parallel	NNW
24649	Parallel	SSE
24648	Parallel	SSW
24646	Parallel	WNW
24647	Parallel	WSW
		\$3,500.00

Total Cost for Street: EL CAMINO AVE**\$14,000.00**

Intersection ID and Street Names:	Type:	Orientation:
13618 EL CAMINO AVE and SPYGLASS HILL LN		\$14,000.00

Sacramento County

Access Compliance Survey Report - Curb Ramps

Cost Summary

23996	Perpendicular	NE	\$7,000.00
23995	Perpendicular	NW	\$7,000.00
23994	Driveway	SW	

Total Cost for Street:	SADDLE RIDGE WAY	\$21,000.00
-------------------------------	-------------------------	--------------------

Intersection ID and Street Names:	Type:	Orientation:
-----------------------------------	-------	--------------

13622	SADDLE RIDGE WAY and SANICLE WAY		\$21,000.00
28188	Perpendicular	E	\$7,000.00
28189	No Sidewalk, Curb Ramp Not Required	N	\$0.00
28191	Perpendicular	S	\$7,000.00
28190	Perpendicular	W	\$7,000.00

Total Cost for Street:	AUBURN BLVD	
-------------------------------	--------------------	--

Intersection ID and Street Names:	Type:	Orientation:
-----------------------------------	-------	--------------

13623	AUBURN BLVD and CARAVAN VILLAGE MHP		
19176	Driveway	SW	

Total Cost for Street:	CYPRESS AVE	\$1,000.00
-------------------------------	--------------------	-------------------

Intersection ID and Street Names:	Type:	Orientation:
-----------------------------------	-------	--------------

13624	CYPRESS AVE and ROCHDALE DR		\$1,000.00
20666	No Sidewalk, Curb Ramp Not Required	N	\$0.00
20664	Parallel	SE	\$500.00
20665	Parallel	SW	\$500.00

Total Cost for Street:	HOLLISTER AVE	\$0.00
-------------------------------	----------------------	---------------

Intersection ID and Street Names:	Type:	Orientation:
-----------------------------------	-------	--------------

13625	HOLLISTER AVE and LA VAL CT		\$0.00
25736	No Sidewalk, Curb Ramp Not Required	NE	\$0.00
25737	No Sidewalk, Curb Ramp Not Required	SE	\$0.00
25738	No Sidewalk, Curb Ramp Not Required	W	\$0.00

Total Cost for Street:	BECERRA WAY	\$14,000.00
-------------------------------	--------------------	--------------------

Intersection ID and Street Names:	Type:	Orientation:
-----------------------------------	-------	--------------

13627	BECERRA WAY and ROBERTSON AVE		\$14,000.00
15442	Curb Ramp Required	NE	\$7,000.00
136748	No Sidewalk, Curb Ramp Not Required	NW	\$0.00
15441	Curb Ramp Required	SE	\$7,000.00
136749	No Sidewalk, Curb Ramp Not Required	SW	\$0.00

Total Cost for Street: FAIR OAKS BLVD			\$1,000.00
Intersection ID and Street Names:	Type:	Orientation:	
13628 FAIR OAKS BLVD and LANDIS AVE			\$1,000.00
8085	Perpendicular	NW	\$0.00
8087	Parallel	SSW	\$500.00
8086	Parallel	WSW	\$500.00
Total Cost for Street: MISSION AVE			\$19,500.00
Intersection ID and Street Names:	Type:	Orientation:	
13629 MISSION AVE and WHITNEY AVE			\$19,500.00
15279	Perpendicular	NE	\$7,000.00
15281	Parallel	NW	\$3,000.00
15278	Parallel	SE	\$2,500.00
15280	Parallel	SW	\$7,000.00
Total Cost for Street: BACCHINI AVE			\$7,000.00
Intersection ID and Street Names:	Type:	Orientation:	
13631 BACCHINI AVE and FLORIN RD			\$7,000.00
133251	Perpendicular	NE	\$7,000.00
133252	No Sidewalk, Curb Ramp Not Required	NW	\$0.00
133257	No Sidewalk, Curb Ramp Not Required	SW	\$0.00
Total Cost for Street: CAVALLO REAL WAY			\$11,000.00
Intersection ID and Street Names:	Type:	Orientation:	
13633 CAVALLO REAL WAY and MUSTANG WAY			\$11,000.00
17506	Parallel	NE	\$3,500.00
17507	Parallel	NW	\$500.00
17508	Parallel	S	\$7,000.00
Total Cost for Street: M ST			\$14,000.00
Intersection ID and Street Names:	Type:	Orientation:	
13634 M ST and SHADY WOODS WAY			\$14,000.00
23358	Perpendicular	NE	\$7,000.00
23357	Perpendicular	NW	\$7,000.00
23359	No Sidewalk, Curb Ramp Not Required	SE	\$0.00

Total Cost for Street: DEWEY DR			\$7,000.00
Intersection ID and Street Names:	Type:	Orientation:	
13635 DEWEY DR and LINCOLN OAKS DR			\$7,000.00
3244	No Sidewalk, Curb Ramp Not Required	NE	\$0.00
3245	No Sidewalk, Curb Ramp Not Required	SE	\$0.00
3246	Curb Ramp Required	SW	\$7,000.00

Total Cost for Street: CYPRESS AVE			\$0.00
Intersection ID and Street Names:	Type:	Orientation:	
13636 CYPRESS AVE and TYRONE WAY			\$0.00
22524	No Sidewalk, Curb Ramp Not Required	NE	\$0.00
22523	No Sidewalk, Curb Ramp Not Required	NW	\$0.00
22525	No Sidewalk, Curb Ramp Not Required	S	\$0.00

Total Cost for Street: KARL DR			\$14,500.00
Intersection ID and Street Names:	Type:	Orientation:	
13639 KARL DR and WATT AVE			\$14,500.00
24640	Parallel	NE	\$3,500.00
24639	Parallel	NW	\$7,000.00
24641	Parallel	SE	\$500.00
24642	Parallel	SW	\$3,500.00

Total Cost for Street: HOWE AVE			\$35,750.00
Intersection ID and Street Names:	Type:	Orientation:	
13640 HOWE AVE and HURLEY WAY			\$35,750.00
4113	Perpendicular	ENE	\$6,500.00
4120	Perpendicular	ESE	\$6,500.00
4114	Perpendicular	NNE	\$3,250.00
4115	Perpendicular	NNW	\$6,500.00
4119	Perpendicular	SSE	\$6,500.00
4118	Perpendicular	SSW	\$0.00
4116	Perpendicular	WNW	\$6,500.00
4117	Perpendicular	WSW	\$0.00

Total Cost for Street: GYPSY WAY			\$11,000.00
Intersection ID and Street Names:	Type:	Orientation:	
13641 GYPSY WAY and HUNTSMAN DR			\$11,000.00
7536	Parallel	NE	\$3,500.00

Sacramento County

Access Compliance Survey Report - Curb Ramps

Cost Summary

7535	Parallel	SE	\$500.00
7534	Parallel	SW	\$7,000.00
Total Cost for Street: BELVA WAY			\$28,000.00
Intersection ID and Street Names:		Type:	Orientation:
13642 BELVA WAY and DON JULIO BLVD			\$28,000.00
10896	Parallel	NE	\$7,000.00
10897	Parallel	NW	\$7,000.00
10895	Parallel	SE	\$7,000.00
10894	Parallel	SW	\$7,000.00
Total Cost for Street: MAGNOLIA AVE			\$0.00
Intersection ID and Street Names:		Type:	Orientation:
13643 MAGNOLIA AVE and WASHINGTON AVE			\$0.00
136365	No Sidewalk, Curb Ramp Not Required	NE	\$0.00
136364	No Sidewalk, Curb Ramp Not Required	NW	\$0.00
136366	No Sidewalk, Curb Ramp Not Required	SE	\$0.00
136367	No Sidewalk, Curb Ramp Not Required	SW	\$0.00
Total Cost for Street: FAIR OAKS BLVD			\$14,000.00
Intersection ID and Street Names:		Type:	Orientation:
13646 FAIR OAKS BLVD and WESTMINSTER CT			\$14,000.00
19690	Perpendicular	NW	\$7,000.00
19691	No Sidewalk, Curb Ramp Not Required	SE	\$0.00
19689	Perpendicular	SW	\$7,000.00
Total Cost for Street: SAPPORO WAY			\$24,500.00
Intersection ID and Street Names:		Type:	Orientation:
13647 SAPPORO WAY and WALERGA RD			\$24,500.00
6465	Blended Transition	NE	\$7,000.00
6464	Parallel	NW	\$3,500.00
6466	Parallel	SE	\$7,000.00
6463	Parallel	SW	\$7,000.00
Total Cost for Street: LARCHMONT DR			
Intersection ID and Street Names:		Type:	Orientation:
13649 LARCHMONT DR and UNNAMED RD			
19906	Driveway	S	

Total Cost for Street: LETA LN				\$0.00
Intersection ID and Street Names:		Type:	Orientation:	
13651 LETA LN and ROBERTSON AVE				\$0.00
18569	No Sidewalk, Curb Ramp Not Required	N		\$0.00
18570	No Sidewalk, Curb Ramp Not Required	SE		\$0.00
18571	No Sidewalk, Curb Ramp Not Required	SW		\$0.00
Total Cost for Street: BROPHY DR				\$7,000.00
Intersection ID and Street Names:		Type:	Orientation:	
13653 BROPHY DR and ROBERTSON AVE				\$7,000.00
8719	No Sidewalk, Curb Ramp Not Required	NE		\$0.00
8720	No Sidewalk, Curb Ramp Not Required	NW		\$0.00
8721	Parallel	SE		\$7,000.00
Total Cost for Street: OAKHOLLOW DR				\$31,500.00
Intersection ID and Street Names:		Type:	Orientation:	
13656 OAKHOLLOW DR and WALERGA RD				\$31,500.00
9734	Parallel	NE		\$7,000.00
9733	Parallel	NNE		\$7,000.00
9732	Parallel	NW		\$7,000.00
9735	Perpendicular	SE		\$7,000.00
9736	Parallel	SW		\$3,500.00
Total Cost for Street: CYPRESS AVE				\$6,000.00
Intersection ID and Street Names:		Type:	Orientation:	
13658 CYPRESS AVE and JANE CT				\$6,000.00
20655	No Sidewalk, Curb Ramp Not Required	N		\$0.00
20653	Parallel	SE		\$3,000.00
20654	Parallel	SW		\$3,000.00
Total Cost for Street: CHANNING DR				\$28,000.00
Intersection ID and Street Names:		Type:	Orientation:	
13659 CHANNING DR and DON JULIO BLVD				\$28,000.00
10884	Parallel	NE		\$7,000.00
10883	Parallel	NW		\$7,000.00
10885	Parallel	SE		\$7,000.00
10886	Parallel	SW		\$7,000.00

Total Cost for Street: CYPRESS AVE			\$14,000.00
Intersection ID and Street Names:	Type:	Orientation:	
13660 CYPRESS AVE and SHARWOOD WAY			\$14,000.00
20659	Curb Ramp Required	NE	\$7,000.00
20658	Curb Ramp Required	NW	\$7,000.00
20660	No Sidewalk, Curb Ramp Not Required	S	\$0.00

Total Cost for Street: EVENING STAR CT			\$14,000.00
Intersection ID and Street Names:	Type:	Orientation:	
13661 EVENING STAR CT and HAZEL AVE			\$14,000.00
17578	Perpendicular	NW	\$7,000.00
17580	No Sidewalk, Curb Ramp Not Required	SE	\$0.00
17579	Perpendicular	SW	\$7,000.00

Total Cost for Street: WILDHAWK WEST DR			\$1,000.00
Intersection ID and Street Names:	Type:	Orientation:	
13662 WILDHAWK WEST DR and WINGSPAN DR			\$1,000.00
136577	Parallel	NE	\$500.00
136576	Parallel	SE	\$500.00

Total Cost for Street: N SIMS WAY			\$21,000.00
Intersection ID and Street Names:	Type:	Orientation:	
13663 N SIMS WAY and PALMDELL WAY			\$21,000.00
25420	Perpendicular	NE	\$7,000.00
25419	Perpendicular	NW	\$7,000.00
25421	Curb Ramp Required	S	\$7,000.00

Total Cost for Street: DIABLO DR			\$21,000.00
Intersection ID and Street Names:	Type:	Orientation:	
13664 DIABLO DR and EVEREST WAY			\$21,000.00
10175	Parallel	NW	\$7,000.00
10177	Curb Ramp Required	SE	\$7,000.00
10176	Curb Ramp Required	SW	\$7,000.00

Total Cost for Street: HAMPSHIRE DR			\$14,000.00
Intersection ID and Street Names:	Type:	Orientation:	
13666 HAMPSHIRE DR and MORSE AVE			\$14,000.00

Sacramento County

Access Compliance Survey Report - Curb Ramps

Cost Summary

3555	Curb ramp required	NW	\$7,000.00
3553	No Sidewalk, Curb Ramp Not Required	SE	\$0.00
3554	Curb ramp required	SW	\$7,000.00

Total Cost for Street:	MANZANITA AVE	\$1,000.00
-------------------------------	----------------------	-------------------

Intersection ID and Street Names:	Type:	Orientation:
-----------------------------------	-------	--------------

13667	MANZANITA AVE	and	WINDMILL WAY	\$1,000.00
	4999	Parallel	NW	\$500.00
	4997	No Sidewalk, Curb Ramp Not Required	SE	\$0.00
	4998	Parallel	SW	\$500.00

Total Cost for Street:	MARYAL DR	\$24,500.00
-------------------------------	------------------	--------------------

Intersection ID and Street Names:	Type:	Orientation:
-----------------------------------	-------	--------------

13668	MARYAL DR	and	WATT AVE		\$24,500.00
	133594	Parallel		NE	\$7,000.00
	133595	Parallel		NW	\$7,000.00
	133593	Parallel		SE	\$3,500.00
	133596	Parallel		SW	\$7,000.00

Total Cost for Street:	35TH AVE	\$21,000.00
-------------------------------	-----------------	--------------------

Intersection ID and Street Names:	Type:	Orientation:
-----------------------------------	-------	--------------

13669 35TH AVE and 44TH ST				\$21,000.00
132935	Curb Ramp Required	NE		\$7,000.00
2167	Curb Ramp Required	NW		\$7,000.00
2166	Curb Ramp Required	SW		\$7,000.00

Total Cost for Street:	44TH ST	\$21,000.00
-------------------------------	----------------	--------------------

Intersection ID and Street Names:	Type:	Orientation:
-----------------------------------	-------	--------------

13670 44TH ST and 45TH AVE				\$21,000.00
135335	Curb Ramp Required	NW		\$7,000.00
135336	Curb Ramp Required	SE		\$7,000.00
135334	Curb Ramp Required	SW		\$7,000.00

Total Cost for Street:	HUST LN	\$0.00
-------------------------------	----------------	---------------

Intersection ID and Street Names:	Type:	Orientation:
-----------------------------------	-------	--------------

13671	HUST LN	and	RIO LINDA BLVD		\$0.00
	24870		No Sidewalk, Curb Ramp Not Required	NE	\$0.00
	24869		No Sidewalk, Curb Ramp Not Required	NW	\$0.00
	24868		No Sidewalk, Curb Ramp Not Required	SW	\$0.00

Total Cost for Street: LA COLINA WAY			\$14,000.00
Intersection ID and Street Names:	Type:	Orientation:	
13672 LA COLINA WAY and MARCONI AVE			\$14,000.00
19848	Parallel	NE	\$3,500.00
19849	Parallel	SE	\$3,500.00
19850	Parallel	SW	\$7,000.00

Total Cost for Street: BALLINGER DR			\$1,000.00
Intersection ID and Street Names:	Type:	Orientation:	
13673 BALLINGER DR and HAVENFORD WAY			\$1,000.00
26194	No Sidewalk, Curb Ramp Not Required	N	\$0.00
26195	Parallel	SE	\$500.00
26196	Parallel	SW	\$500.00

Total Cost for Street: ENGLE RD			\$21,000.00
Intersection ID and Street Names:	Type:	Orientation:	
13675 ENGLE RD and MULHOLLAND WAY			\$21,000.00
15217	Curb Ramp Required	N	\$7,000.00
17391	Curb Ramp Required	SE	\$7,000.00
15216	Curb Ramp Required	SW	\$7,000.00

Total Cost for Street: HAZEL AVE			\$16,750.00
Intersection ID and Street Names:	Type:	Orientation:	
13677 HAZEL AVE and RIVER ACCESS RD			\$16,750.00
32801	Perpendicular	NE	\$6,500.00
32802	Curb Ramp Required	NW	\$7,000.00
32803	Blended Transition	SE	\$3,250.00

Total Cost for Street: MORSE AVE			\$14,000.00
Intersection ID and Street Names:	Type:	Orientation:	
13678 MORSE AVE and VIA GRANDE			\$14,000.00
133553	Parallel	NE	\$7,000.00
133554	Parallel	SE	\$7,000.00
136774	No Sidewalk, Curb Ramp Not Required	SW	\$0.00

Total Cost for Street: ELKHORN BLVD			\$1,000.00
Intersection ID and Street Names:	Type:	Orientation:	

13679	ELKHORN BLVD	and	LUND CT		\$1,000.00
	11199	No Sidewalk, Curb Ramp Not Required	NW		\$0.00
	11197	Parallel	SE		\$500.00
	11198	Parallel	SW		\$500.00

Total Cost for Street: PALM AVE					\$500.00
---------------------------------	--	--	--	--	----------

Intersection ID and Street Names:	Type:	Orientation:
-----------------------------------	-------	--------------

13680	PALM AVE	and	ROSEVILLE RD		\$500.00
	7971	Parallel	NE		\$500.00
	7973	No Sidewalk, Curb Ramp Not Required	NW		\$0.00
	7972	No Sidewalk, Curb Ramp Not Required	SE		\$0.00

Total Cost for Street: KENNETH AVE					\$7,000.00
------------------------------------	--	--	--	--	------------

Intersection ID and Street Names:	Type:	Orientation:
-----------------------------------	-------	--------------

13681	KENNETH AVE	and	OAK VIEW LN		\$7,000.00
	136817	No Sidewalk, Curb Ramp Not Required	NE		\$0.00
	133758	Curb Ramp Required	SE		\$7,000.00
	136818	No Sidewalk, Curb Ramp Not Required	W		\$0.00

Total Cost for Street: FRONT ST					\$28,000.00
---------------------------------	--	--	--	--	-------------

Intersection ID and Street Names:	Type:	Orientation:
-----------------------------------	-------	--------------

13682	FRONT ST	and	M ST		\$28,000.00
	23570	Curb Ramp Required	NE		\$7,000.00
	23569	Parallel	NW		\$7,000.00
	23571	Curb Ramp Required	SE		\$7,000.00
	23572	Perpendicular	SW		\$7,000.00

Total Cost for Street: MACEY DR					\$28,000.00
---------------------------------	--	--	--	--	-------------

Intersection ID and Street Names:	Type:	Orientation:
-----------------------------------	-------	--------------

13683	MACEY DR	and	WINDING WAY		\$28,000.00
	22548	Curb Ramp Required	NE		\$7,000.00
	22547	Curb Ramp Required	NW		\$7,000.00
	132907	Perpendicular	SE		\$7,000.00
	132908	Perpendicular	SW		\$7,000.00

Total Cost for Street: FAIR OAKS BLVD					\$14,000.00
---------------------------------------	--	--	--	--	-------------

Intersection ID and Street Names:	Type:	Orientation:
-----------------------------------	-------	--------------

13684	FAIR OAKS BLVD	and	WOODMORE OAKS DR		\$14,000.00
	29584	Parallel	NE		\$7,000.00

29583	Parallel	SE	\$7,000.00
-------	----------	----	------------

Total Cost for Street: BELL ST

Intersection ID and Street Names:	Type:	Orientation:
13685 BELL ST and MONTE CASSINO LN		
1783	Driveway	E
1782	Driveway	W

Total Cost for Street: LINCOLN AVE**\$12,500.00**

Intersection ID and Street Names:	Type:	Orientation:
13686 LINCOLN AVE and MANZANITA AVE		
4487	Parallel	ESE
4483	Parallel	NE
4484	Parallel	NW
4486	Parallel	SSE
4485	Parallel	SW

Total Cost for Street: MADISON AVE**\$14,000.00**

Intersection ID and Street Names:	Type:	Orientation:
13687 MADISON AVE and MANZANITA AVE		
2992	Parallel	NE
2993	Parallel	NW
2991	Parallel	SE
2994	Parallel	SW

Total Cost for Street: COTTAGE WAY**\$7,000.00**

Intersection ID and Street Names:	Type:	Orientation:
13688 COTTAGE WAY and DAPHNE AVE		
16561	Curb Ramp Required	NW
16563	No Sidewalk, Curb Ramp Not Required	SE
16562	No Sidewalk, Curb Ramp Not Required	SW

Total Cost for Street: MYRTLE AVE**\$6,000.00**

Intersection ID and Street Names:	Type:	Orientation:
13689 MYRTLE AVE and POLK ST		
7687	No Sidewalk, Curb Ramp Not Required	NE
7686	Parallel	NW
7685	Perpendicular	SW

Total Cost for Street: CAPRILLI DR				\$11,000.00
Intersection ID and Street Names:		Type:	Orientation:	
13690 CAPRILLI DR and SILVER LEGEND DR				\$11,000.00
23157	No Sidewalk, Curb Ramp Not Required	NE	\$0.00	
23160	Parallel	NNW	\$3,000.00	
23158	No Sidewalk, Curb Ramp Not Required	SE	\$0.00	
23162	Parallel	SSW	\$2,500.00	
23159	Parallel	WNW	\$3,000.00	
23161	Parallel	WSW	\$2,500.00	

Total Cost for Street: CYPRESS AVE				
Intersection ID and Street Names:		Type:	Orientation:	
13691 CYPRESS AVE and UNNAMED RD				
20657	Driveway	N		

Total Cost for Street: DON JULIO BLVD				\$21,000.00
Intersection ID and Street Names:		Type:	Orientation:	
13692 DON JULIO BLVD and MELROSE DR				\$21,000.00
10864	Parallel	NE	\$7,000.00	
10863	Parallel	NW	\$7,000.00	
10865	Parallel	SE	\$7,000.00	

Total Cost for Street: LILAC LN				\$0.00
Intersection ID and Street Names:		Type:	Orientation:	
13693 LILAC LN and MUNROE ST				\$0.00
1825	No Sidewalk, Curb Ramp Not Required	W	\$0.00	

Total Cost for Street: CENTRAL AVE				\$28,000.00
Intersection ID and Street Names:		Type:	Orientation:	
13694 CENTRAL AVE and GRAND AVE				\$28,000.00
26261	Perpendicular	NE	\$7,000.00	
26260	Perpendicular	NW	\$7,000.00	
26262	Perpendicular	SE	\$7,000.00	
26259	Perpendicular	SW	\$7,000.00	

Total Cost for Street: ELVERTA RAIL WAY				\$3,000.00
Intersection ID and Street Names:		Type:	Orientation:	

13696	ELVERTA RAIL WAY	and	U ST	\$3,000.00
	21620	No Sidewalk, Curb Ramp Not Required	NW	\$0.00
	21619	Parallel	SE	\$3,000.00
	21618	No Sidewalk, Curb Ramp Not Required	SW	\$0.00

Total Cost for Street:	CARMICHAEL WAY	\$14,000.00
-------------------------------	-----------------------	--------------------

Intersection ID and Street Names:	Type:	Orientation:
-----------------------------------	-------	--------------

13697	CARMICHAEL WAY	and	KENNETH AVE	\$14,000.00
	8235	Curb Ramp Required	NW	\$7,000.00
	8233	No Sidewalk, Curb Ramp Not Required	SE	\$0.00
	8234	Curb Ramp Required	SW	\$7,000.00

Total Cost for Street:	FRENCH RD	\$11,500.00
-------------------------------	------------------	--------------------

Intersection ID and Street Names:	Type:	Orientation:
-----------------------------------	-------	--------------

13698	FRENCH RD	and	GERBER RD	\$11,500.00
	136174	Parallel	NE	\$500.00
	136167	Parallel	NW	\$3,500.00
	136171	Parallel	SE	\$500.00
	136169	Parallel	SSW	\$3,500.00
	136168	Parallel	SW	\$3,500.00

Total Cost for Street:	SOUTHBREEZE DR	\$21,000.00
-------------------------------	-----------------------	--------------------

Intersection ID and Street Names:	Type:	Orientation:
-----------------------------------	-------	--------------

13699	SOUTHBREEZE DR	and	TIOGAWOODS DR	\$21,000.00
	15123	Perpendicular	NE	\$7,000.00
	15121	Perpendicular	NW	\$7,000.00
	15122	Curb Ramp Required	S	\$7,000.00

Total Cost for Street:	GOLD COUNTRY BLVD	\$21,000.00
-------------------------------	--------------------------	--------------------

Intersection ID and Street Names:	Type:	Orientation:
-----------------------------------	-------	--------------

13701	GOLD COUNTRY BLVD	and	NEW HELVETIA DR	\$21,000.00
	23940	Curb Ramp Required	N	\$7,000.00
	23942	Perpendicular	SE	\$7,000.00
	23941	Perpendicular	SW	\$7,000.00

Total Cost for Street:	FAIR OAKS BLVD	\$8,000.00
-------------------------------	-----------------------	-------------------

Intersection ID and Street Names:	Type:	Orientation:
-----------------------------------	-------	--------------

13702	FAIR OAKS BLVD	and	JADEN LN	\$8,000.00
	8694	Curb Ramp Required	NE	\$7,000.00

Sacramento County

Access Compliance Survey Report - Curb Ramps

Cost Summary

8693	Parallel	NW	\$500.00
8692	Parallel	SW	\$500.00

Total Cost for Street:	CAREO DR	\$32,500.00
-------------------------------	-----------------	--------------------

Intersection ID and Street Names:	Type:	Orientation:
-----------------------------------	-------	--------------

13703 CAREO DR and FILIFERA WAY	\$32,500.00
--	--------------------

5639	Parallel	ENE	\$500.00
5645	Parallel	ESE	\$3,500.00
5638	Parallel	NNE	\$7,000.00
5640	Parallel	NNW	\$7,000.00
5644	Parallel	SSE	\$3,500.00
5643	Parallel	SSW	\$3,500.00
5641	Parallel	WNW	\$500.00
5642	Parallel	WSW	\$7,000.00

Total Cost for Street:	ARDEN WAY	\$0.00
-------------------------------	------------------	---------------

Intersection ID and Street Names:	Type:	Orientation:
-----------------------------------	-------	--------------

13705 ARDEN WAY and CRESTA WAY	\$0.00
---------------------------------------	---------------

15828	No Sidewalk, Curb Ramp Not Required	NW	\$0.00
15830	No Sidewalk, Curb Ramp Not Required	SE	\$0.00
15829	No Sidewalk, Curb Ramp Not Required	SW	\$0.00

Total Cost for Street:	ARDEN WAY	\$0.00
-------------------------------	------------------	---------------

Intersection ID and Street Names:	Type:	Orientation:
-----------------------------------	-------	--------------

13707 ARDEN WAY and LAGUNA WAY	\$0.00
---------------------------------------	---------------

56	No Sidewalk, Curb Ramp Not Required	SE	\$0.00
55	No Sidewalk, Curb Ramp Not Required	SW	\$0.00

Total Cost for Street:	BARBERRY LN	\$0.00
-------------------------------	--------------------	---------------

Intersection ID and Street Names:	Type:	Orientation:
-----------------------------------	-------	--------------

13708 BARBERRY LN and SIERRA BLVD	\$0.00
--	---------------

384	No Sidewalk, Curb Ramp Not Required	E	\$0.00
385	No Sidewalk, Curb Ramp Not Required	S	\$0.00

Total Cost for Street:	MAISON WAY	\$7,000.00
-------------------------------	-------------------	-------------------

Intersection ID and Street Names:	Type:	Orientation:
-----------------------------------	-------	--------------

13709 MAISON WAY and MORSE AVE	\$7,000.00
---------------------------------------	-------------------

132898	Parallel	NE	\$7,000.00
1851	No Sidewalk, Curb Ramp Not Required	NW	\$0.00

1850	No Sidewalk, Curb Ramp Not Required	SW	\$0.00
------	-------------------------------------	----	--------

Total Cost for Street:	EL RENO AVE	\$0.00
-------------------------------	--------------------	---------------

Intersection ID and Street Names:	Type:	Orientation:
-----------------------------------	-------	--------------

13710	EL RENO AVE and U ST	\$0.00
-------	----------------------	--------

21629	No Sidewalk, Curb Ramp Not Required	NE	\$0.00
-------	-------------------------------------	----	--------

21628	No Sidewalk, Curb Ramp Not Required	NW	\$0.00
-------	-------------------------------------	----	--------

21630	No Sidewalk, Curb Ramp Not Required	SW	\$0.00
-------	-------------------------------------	----	--------

Total Cost for Street:	DIABLO DR	\$21,000.00
-------------------------------	------------------	--------------------

Intersection ID and Street Names:	Type:	Orientation:
-----------------------------------	-------	--------------

13711	DIABLO DR and WASATCH WAY	\$21,000.00
-------	---------------------------	-------------

10182	Curb Ramp Required	NE	\$7,000.00
-------	--------------------	----	------------

10181	Curb Ramp Required	NW	\$7,000.00
-------	--------------------	----	------------

10183	Parallel	SE	\$7,000.00
-------	----------	----	------------

Total Cost for Street:	ALAIRE VIE DR	\$7,500.00
-------------------------------	----------------------	-------------------

Intersection ID and Street Names:	Type:	Orientation:
-----------------------------------	-------	--------------

13712	ALAIRE VIE DR and MADISON AVE	\$7,500.00
-------	-------------------------------	------------

13627	Parallel	NE	\$500.00
-------	----------	----	----------

13626	Parallel	NW	\$7,000.00
-------	----------	----	------------

13625	No Sidewalk, Curb Ramp Not Required	SW	\$0.00
-------	-------------------------------------	----	--------

Total Cost for Street:	14TH AVE	\$7,000.00
-------------------------------	-----------------	-------------------

Intersection ID and Street Names:	Type:	Orientation:
-----------------------------------	-------	--------------

13714	14TH AVE and 47TH ST	\$7,000.00
-------	----------------------	------------

30569	Curb Ramp Required	SE	\$7,000.00
-------	--------------------	----	------------

Total Cost for Street:	DIABLO DR	\$28,000.00
-------------------------------	------------------	--------------------

Intersection ID and Street Names:	Type:	Orientation:
-----------------------------------	-------	--------------

13715	DIABLO DR and MCCLOUD DR	\$28,000.00
-------	--------------------------	-------------

10193	Curb Ramp Required	NE	\$7,000.00
-------	--------------------	----	------------

10190	Curb Ramp Required	NW	\$7,000.00
-------	--------------------	----	------------

10192	Curb Ramp Required	SE	\$7,000.00
-------	--------------------	----	------------

10191	Curb Ramp Required	SW	\$7,000.00
-------	--------------------	----	------------

Total Cost for Street:	COYLE CREEK CIR	\$13,500.00
-------------------------------	------------------------	--------------------

Intersection ID and Street Names:	Type:	Orientation:
-----------------------------------	-------	--------------

13718	COYLE CREEK CIR	and	MADISON AVE		\$13,500.00
	4388	Perpendicular		SE	\$7,000.00
	4387	Perpendicular		SW	\$6,500.00

Total Cost for Street: GARFIELD AVE				\$14,000.00
-------------------------------------	--	--	--	-------------

Intersection ID and Street Names:	Type:	Orientation:
-----------------------------------	-------	--------------

13719	GARFIELD AVE	and	TRIPLETT CT		\$14,000.00
	21020	Perpendicular		NE	\$7,000.00
	21021	No Sidewalk, Curb Ramp Not Required		NW	\$0.00
	21019	Perpendicular		SE	\$7,000.00

Total Cost for Street: 14TH AVE				\$2,500.00
---------------------------------	--	--	--	------------

Intersection ID and Street Names:	Type:	Orientation:
-----------------------------------	-------	--------------

13720	14TH AVE	and	LISSETTA AVE		\$2,500.00
	30461	Parallel		SW	\$2,500.00

Total Cost for Street: COLOMA RD				\$21,000.00
----------------------------------	--	--	--	-------------

Intersection ID and Street Names:	Type:	Orientation:
-----------------------------------	-------	--------------

13721	COLOMA RD	and	NEWCASTLE GAP DR		\$21,000.00
	22575	Curb Ramp Required		NE	\$7,000.00
	22574	Perpendicular		SE	\$7,000.00
	22573	Perpendicular		SW	\$7,000.00

Total Cost for Street: DON JULIO BLVD				\$21,000.00
---------------------------------------	--	--	--	-------------

Intersection ID and Street Names:	Type:	Orientation:
-----------------------------------	-------	--------------

13723	DON JULIO BLVD	and	WHITSETT DR		\$21,000.00
	11057	Parallel		NE	\$7,000.00
	11056	Parallel		NW	\$7,000.00
	11058	Parallel		SW	\$7,000.00

Total Cost for Street: ENGLE RD				\$14,000.00
---------------------------------	--	--	--	-------------

Intersection ID and Street Names:	Type:	Orientation:
-----------------------------------	-------	--------------

13724	ENGLE RD	and	LAURA CT		\$14,000.00
	15215	Parallel		NE	\$7,000.00
	17390	Parallel		NW	\$7,000.00
	17389	No Sidewalk, Curb Ramp Not Required		S	\$0.00

Total Cost for Street: ARDEN BLUFFS LN			\$21,000.00
Intersection ID and Street Names:	Type:	Orientation:	
13725 ARDEN BLUFFS LN and ARDEN WAY			\$21,000.00
133097	Curb Ramp Required	NE	\$7,000.00
416	Perpendicular	SE	\$7,000.00
415	Perpendicular	SW	\$7,000.00

Total Cost for Street: HAZEL AVE			\$49,000.00
Intersection ID and Street Names:	Type:	Orientation:	
13726 HAZEL AVE and MADISON AVE			\$49,000.00
13689	Parallel	ENE	\$7,000.00
13690	Parallel	ESE	\$7,000.00
13688	Parallel	NNE	\$7,000.00
13687	Parallel	NNW	\$7,000.00
13691	Parallel	SSE	\$3,500.00
13684	Parallel	SSW	\$3,500.00
13686	Parallel	WNW	\$7,000.00
13685	Parallel	WSW	\$7,000.00

Total Cost for Street: WALNUT AVE			\$21,000.00
Intersection ID and Street Names:	Type:	Orientation:	
13727 WALNUT AVE and WALNUT GARDEN CT			\$21,000.00
15628	Perpendicular	NE	\$7,000.00
15627	Perpendicular	SE	\$7,000.00
15629	Curb Ramp Required	W	\$7,000.00

Total Cost for Street: DAY DR			\$3,500.00
Intersection ID and Street Names:	Type:	Orientation:	
13728 DAY DR and FAIR OAKS BLVD			\$3,500.00
1125	Parallel	NE	\$3,500.00
1124	No Sidewalk, Curb Ramp Not Required	SE	\$0.00

Total Cost for Street: AMERICAN RIVER DR			\$21,000.00
Intersection ID and Street Names:	Type:	Orientation:	
13729 AMERICAN RIVER DR and TENNYSON WAY			\$21,000.00
1097	Parallel	NE	\$7,000.00
1096	Parallel	SE	\$7,000.00
1095	Parallel	SW	\$7,000.00

Total Cost for Street: IONA WAY			\$11,000.00
Intersection ID and Street Names:	Type:	Orientation:	
13730 IONA WAY and SNOW WILLOW LN			\$11,000.00
30737	Parallel	NE	\$2,500.00
30736	Parallel	NW	\$2,500.00
30734	Parallel	SE	\$3,500.00
30735	Parallel	SW	\$2,500.00
Total Cost for Street: AMERICAN RIVER DR			\$28,000.00
Intersection ID and Street Names:	Type:	Orientation:	
13732 AMERICAN RIVER DR and ASHTON DR			\$28,000.00
16447	Parallel	NE	\$7,000.00
16448	Parallel	NW	\$7,000.00
16446	Parallel	SE	\$7,000.00
16445	Parallel	SW	\$7,000.00
Total Cost for Street: 10TH ST			\$10,000.00
Intersection ID and Street Names:	Type:	Orientation:	
13733 10TH ST and Q ST			\$10,000.00
24796	No Sidewalk, Curb Ramp Not Required	NE	\$0.00
24797	No Sidewalk, Curb Ramp Not Required	NW	\$0.00
24795	Pedestrian Pad	SE	\$3,000.00
24794	Parallel	SW	\$7,000.00
Total Cost for Street: CENTRAL AVE			\$7,000.00
Intersection ID and Street Names:	Type:	Orientation:	
13734 CENTRAL AVE and FAIR OAKS BLVD			\$7,000.00
135922	Parallel	NE	\$7,000.00
135923	No Sidewalk, Curb Ramp Not Required	NW	\$0.00
135921	No Sidewalk, Curb Ramp Not Required	SE	\$0.00
135924	No Sidewalk, Curb Ramp Not Required	SW	\$0.00
Total Cost for Street: ANTELOPE RD			\$56,000.00
Intersection ID and Street Names:	Type:	Orientation:	
13735 ANTELOPE RD and WALERGA RD			\$56,000.00
12952	Parallel	ENE	\$7,000.00
12953	Parallel	ESE	\$7,000.00
12951	Parallel	NNE	\$7,000.00

Sacramento County

Access Compliance Survey Report - Curb Ramps

Cost Summary

12958	Parallel	NNW	\$7,000.00
12954	Parallel	SSE	\$7,000.00
12955	Parallel	SSW	\$7,000.00
12957	Parallel	WNW	\$7,000.00
12956	Parallel	WSW	\$7,000.00

Total Cost for Street: MORSE AVE

Intersection ID and Street Names:	Type:	Orientation:
13736 MORSE AVE and TOWN AND COUNTRY MHP		
135597	Driveway	NE

Total Cost for Street: AMERICAN RIVER DR**\$26,000.00**

Intersection ID and Street Names:	Type:	Orientation:
13737 AMERICAN RIVER DR and SELBY RANCH RD		
136508	Perpendicular	NE
136509	Perpendicular	NW
136511	Perpendicular	SE
136510	Perpendicular	SW

Total Cost for Street: CALABRESE WAY**\$5,500.00**

Intersection ID and Street Names:	Type:	Orientation:
13738 CALABRESE WAY and CASELMAN RD		
32491	Parallel	NE
32492	Parallel	NW
32493	No Sidewalk, Curb Ramp Not Required	SW

Total Cost for Street: LAKEFAIR CT**\$21,000.00**

Intersection ID and Street Names:	Type:	Orientation:
13739 LAKEFAIR CT and MAIN AVE		
31526	Curb Ramp Required	NE
31527	Parallel	SE
31528	Curb Ramp Required	SW

Total Cost for Street: HALLENOAK LN**\$7,000.00**

Intersection ID and Street Names:	Type:	Orientation:
13740 HALLENOAK LN and WALNUT AVE		
31334	Perpendicular	SE
31335	No Sidewalk, Curb Ramp Not Required	SW

Total Cost for Street: O ST				\$0.00
Intersection ID and Street Names:		Type:	Orientation:	
13741 O ST and RIO LINDA BLVD				\$0.00
24907	No Sidewalk, Curb Ramp Not Required	NE	\$0.00	
24906	No Sidewalk, Curb Ramp Not Required	SE	\$0.00	
24908	No Sidewalk, Curb Ramp Not Required	W	\$0.00	
Total Cost for Street: BUTTERNUT DR				\$7,000.00
Intersection ID and Street Names:		Type:	Orientation:	
13742 BUTTERNUT DR and ROSEVILLE RD				\$7,000.00
28257	Parallel	SE	\$7,000.00	
Total Cost for Street: 5TH AVE				\$24,500.00
Intersection ID and Street Names:		Type:	Orientation:	
13744 5TH AVE and M ST				\$24,500.00
23403	Parallel	NE	\$3,500.00	
23406	Parallel	NW	\$7,000.00	
23404	Parallel	SE	\$7,000.00	
23405	Parallel	SW	\$7,000.00	
Total Cost for Street: BOLIVAR AVE				\$23,500.00
Intersection ID and Street Names:		Type:	Orientation:	
13745 BOLIVAR AVE and I ST				\$23,500.00
134056	Perpendicular	NE	\$3,000.00	
134059	Parallel	NW	\$7,000.00	
134057	Perpendicular	SE	\$6,500.00	
134058	Parallel	SW	\$7,000.00	
Total Cost for Street: FLORIN RD				\$7,000.00
Intersection ID and Street Names:		Type:	Orientation:	
13746 FLORIN RD and GARDNER AVE				\$7,000.00
133349	No Sidewalk, Curb Ramp Not Required	NE	\$0.00	
133348	No Sidewalk, Curb Ramp Not Required	NW	\$0.00	
133347	No Sidewalk, Curb Ramp Not Required	SE	\$0.00	
133346	Parallel	SW	\$7,000.00	

Total Cost for Street: CASELMAN RD			\$9,500.00
Intersection ID and Street Names:	Type:	Orientation:	
13747 CASELMAN RD and ELK GROVE FLORIN RD			\$9,500.00
134500	Pedestrian Pad	NE	\$0.00
134497	Perpendicular	NW	\$2,500.00
134499	Pedestrian Pad	SE	\$0.00
134498	Parallel	SW	\$7,000.00
Total Cost for Street: AMERICAN RIVER DR			
Intersection ID and Street Names:	Type:	Orientation:	
13748 AMERICAN RIVER DR and AMERICAN RIVER DR			
1070	Driveway	S	
Total Cost for Street: EVELYN LN			\$4,000.00
Intersection ID and Street Names:	Type:	Orientation:	
13750 EVELYN LN and NORTHROP AVE			\$4,000.00
2827	Parallel	NE	\$500.00
2826	Parallel	NW	\$3,500.00
2825	No Sidewalk, Curb Ramp Not Required	SW	\$0.00
Total Cost for Street: ENGLE RD			\$14,500.00
Intersection ID and Street Names:	Type:	Orientation:	
13751 ENGLE RD and MIRADERA ST			\$14,500.00
15206	Parallel	NE	\$500.00
17376	Parallel	NW	\$7,000.00
17377	Curb Ramp Required	S	\$7,000.00
Total Cost for Street: PASADENA AVE			\$31,000.00
Intersection ID and Street Names:	Type:	Orientation:	
13752 PASADENA AVE and WINDING WAY			\$31,000.00
20783	Pedestrian Pad Required	NE	\$3,000.00
20782	Curb Ramp Required	NW	\$7,000.00
20784	Curb Ramp Required	SE	\$7,000.00
20780	Perpendicular	SSW	\$7,000.00
20781	Curb Ramp Required	WSW	\$7,000.00

Total Cost for Street: DIABLO DR				\$21,000.00
Intersection ID and Street Names:		Type:	Orientation:	
13755 DIABLO DR and RUSHMORE DR				\$21,000.00
9655	Curb Ramp Required	NE	\$7,000.00	
9656	Curb Ramp Required	NW	\$7,000.00	
9654	Curb Ramp Required	SE	\$7,000.00	
Total Cost for Street: AUBURN BLVD				
Intersection ID and Street Names:		Type:	Orientation:	
13757 AUBURN BLVD and KITTY LN				
23061	Driveway	NW		
Total Cost for Street: PERSIMMON AVE				\$14,000.00
Intersection ID and Street Names:		Type:	Orientation:	
13758 PERSIMMON AVE and POMEGRANATE AVE				\$14,000.00
3490	No Sidewalk, Curb Ramp Not Required	NE	\$0.00	
3492	Perpendicular	NW	\$7,000.00	
3489	No Sidewalk, Curb Ramp Not Required	SE	\$0.00	
3491	Perpendicular	SW	\$7,000.00	
Total Cost for Street: ARDEN WAY				\$21,000.00
Intersection ID and Street Names:		Type:	Orientation:	
13759 ARDEN WAY and MORSE AVE				\$21,000.00
133555	Parallel	NE	\$3,500.00	
133558	Parallel	NW	\$7,000.00	
133556	Parallel	SE	\$7,000.00	
133557	Parallel	SW	\$3,500.00	
Total Cost for Street: KENNETH AVE				
Intersection ID and Street Names:		Type:	Orientation:	
13760 KENNETH AVE and MARIE ANN LN				
16960	Driveway	SE		
Total Cost for Street: KIRSCH DR				\$8,000.00
Intersection ID and Street Names:		Type:	Orientation:	
13761 KIRSCH DR and MARASCHINO WAY				\$8,000.00
133923	Parallel	NE	\$500.00	

Sacramento County

Access Compliance Survey Report - Curb Ramps

Cost Summary

133922	Parallel	NW	\$500.00
133924	Parallel	SW	\$7,000.00

Total Cost for Street:	E COUNTRY CLUB LN	\$10,000.00
-------------------------------	--------------------------	--------------------

Intersection ID and Street Names:	Type:	Orientation:
-----------------------------------	-------	--------------

13764	E COUNTRY CLUB LN and EDISON AVE	\$10,000.00
--------------	--	--------------------

19154	Parallel	NE	\$7,000.00
19153	Parallel	NW	\$3,000.00
19151	No Sidewalk, Curb Ramp Not Required	SE	\$0.00
19152	No Sidewalk, Curb Ramp Not Required	SW	\$0.00

Total Cost for Street:	DON JULIO BLVD	\$20,500.00
-------------------------------	-----------------------	--------------------

Intersection ID and Street Names:	Type:	Orientation:
-----------------------------------	-------	--------------

13765	DON JULIO BLVD and MONUMENT DR	\$20,500.00
--------------	--	--------------------

14570	Parallel	NE	\$7,000.00
14569	Parallel	NW	\$7,000.00
14571	Parallel	SE	\$3,000.00
14568	Parallel	SW	\$3,500.00

Total Cost for Street:	FAIR OAKS BLVD	\$14,000.00
-------------------------------	-----------------------	--------------------

Intersection ID and Street Names:	Type:	Orientation:
-----------------------------------	-------	--------------

13766	FAIR OAKS BLVD and WEDGEWOOD AVE	\$14,000.00
--------------	--	--------------------

24007	Curb Ramp Required	NE	\$7,000.00
24006	No Sidewalk, Curb Ramp Not Required	SE	\$0.00
24005	Curb Ramp Required	SW	\$7,000.00

Total Cost for Street:	BARCELONA WAY	\$0.00
-------------------------------	----------------------	---------------

Intersection ID and Street Names:	Type:	Orientation:
-----------------------------------	-------	--------------

13768	BARCELONA WAY and EL CAMINO AVE	\$0.00
--------------	---	---------------

1645	No Sidewalk, Curb Ramp Not Required	NE	\$0.00
1644	No Sidewalk, Curb Ramp Not Required	NW	\$0.00
136759	No Sidewalk, Curb Ramp Not Required	SE	\$0.00
136758	No Sidewalk, Curb Ramp Not Required	SW	\$0.00

Total Cost for Street:	43RD AVE	\$21,000.00
-------------------------------	-----------------	--------------------

Intersection ID and Street Names:	Type:	Orientation:
-----------------------------------	-------	--------------

13769	43RD AVE and 44TH ST	\$21,000.00
--------------	------------------------------------	--------------------

133098	Curb Ramp Required	NE	\$7,000.00
2203	Curb Ramp Required	NW	\$7,000.00

2204	Curb Ramp Required	SW	\$7,000.00
------	--------------------	----	------------

Total Cost for Street:	ARDEN WAY	\$14,000.00
-------------------------------	------------------	--------------------

Intersection ID and Street Names:	Type:	Orientation:
-----------------------------------	-------	--------------

13770	ARDEN WAY	and	STEWART RD		\$14,000.00
	15907		Curb Ramp Required	NE	\$7,000.00
	15906		No Sidewalk, Curb Ramp Not Required	SE	\$0.00
	15905		Curb Ramp Required	SW	\$7,000.00

Total Cost for Street:	FAIR OAKS BLVD	\$7,000.00
-------------------------------	-----------------------	-------------------

Intersection ID and Street Names:	Type:	Orientation:
-----------------------------------	-------	--------------

13772	FAIR OAKS BLVD	and	WISTERIA LN		\$7,000.00
4695	Curb Ramp Required			NE	\$7,000.00
4694	No Sidewalk, Curb Ramp Not Required			SE	\$0.00
4693	No Sidewalk, Curb Ramp Not Required			SW	\$0.00

Total Cost for Street:	DARLA WAY	\$14,000.00
-------------------------------	------------------	--------------------

Intersection ID and Street Names:	Type:	Orientation:
-----------------------------------	-------	--------------

13773	DARLA WAY	and	ELSIE AVE		\$14,000.00
	30710		Parallel	NE	\$7,000.00
	30709		Parallel	NW	\$3,500.00
	30711		Parallel	SE	\$3,500.00
	30712		No Sidewalk, Curb Ramp Not Required	SW	\$0.00

Total Cost for Street:	PARAGON WAY	\$0.00
-------------------------------	--------------------	---------------

Intersection ID and Street Names:	Type:	Orientation:
-----------------------------------	-------	--------------

13774 PARAGON WAY and ROBERTSON AVE				\$0.00
20941	No Sidewalk, Curb Ramp Not Required	N		\$0.00
20940	No Sidewalk, Curb Ramp Not Required	SE		\$0.00
20939	No Sidewalk, Curb Ramp Not Required	SW		\$0.00

Total Cost for Street:	LARCHMONT DR	\$21,000.00
-------------------------------	---------------------	--------------------

Intersection ID and Street Names:	Type:	Orientation:
-----------------------------------	-------	--------------

13775	LARCHMONT DR	and	RAMSEY DR		\$21,000.00
	11329		Curb Ramp Required	NE	\$7,000.00
	11328		Curb Ramp Required	SE	\$7,000.00
	11330		Curb Ramp Required	SW	\$7,000.00

Total Cost for Street: DUCA LN		
Intersection ID and Street Names:	Type:	Orientation:
13777 DUCA LN and ENGLE RD		
21189	Driveway	S

Total Cost for Street: FAIR OAKS BLVD			\$2,000.00
Intersection ID and Street Names:	Type:	Orientation:	
13779 FAIR OAKS BLVD and GRANT AVE			\$2,000.00
8112	Parallel	ENE	\$500.00
8111	Perpendicular	ESE	\$0.00
8113	Parallel	NNE	\$500.00
8114	Parallel	NNW	\$500.00
8110	Perpendicular	SSE	\$0.00
8117	Perpendicular	SSW	\$0.00
8115	Parallel	WNW	\$500.00
8116	Perpendicular	WSW	\$0.00

Total Cost for Street: MARGARET WAY			\$18,500.00
Intersection ID and Street Names:	Type:	Orientation:	
13780 MARGARET WAY and ORANGE GROVE AVE			\$18,500.00
135236	Parallel	ENE	\$3,500.00
135235	Parallel	NNE	\$500.00
135237	Parallel	NW	\$7,000.00
135234	Parallel	SE	\$7,000.00
135233	Parallel	SW	\$500.00

Total Cost for Street: POINSETTIA DR			\$3,000.00
Intersection ID and Street Names:	Type:	Orientation:	
13782 POINSETTIA DR and WATERMAN RD			\$3,000.00
134914	Perpendicular	E	\$0.00
134912	Perpendicular	S	\$0.00
134913	Perpendicular	SE	\$0.00
134911	Perpendicular	W	\$3,000.00

Total Cost for Street: JAN DR			\$4,500.00
Intersection ID and Street Names:	Type:	Orientation:	
13783 JAN DR and KIMBERLY HILL CT			\$4,500.00
4477	No Sidewalk, Curb Ramp Not Required	NE	\$0.00

Sacramento County

Access Compliance Survey Report - Curb Ramps

Cost Summary

4478	Parallel	NW	\$500.00
4476	Parallel	SE	\$500.00
4479	Parallel	SW	\$3,500.00

Total Cost for Street:	BLACKJACK WAY	\$21,000.00
-------------------------------	----------------------	--------------------

Intersection ID and Street Names:	Type:	Orientation:	
13784 BLACKJACK WAY and WALERGA RD			\$21,000.00
11215	Perpendicular	NE	\$7,000.00
11216	Perpendicular	SE	\$7,000.00
11217	Curb Ramp Required	SW	\$7,000.00

Total Cost for Street:	TIOGAWOODS DR	\$21,000.00
-------------------------------	----------------------	--------------------

Intersection ID and Street Names:	Type:	Orientation:	
13785 TIOGAWOODS DR and VALLEY WOOD DR			\$21,000.00
17268	Perpendicular	NE	\$7,000.00
17269	Perpendicular	NW	\$7,000.00
17270	Curb Ramp Required	S	\$7,000.00

Total Cost for Street:	RED TAIL HAWK WAY	\$1,000.00
-------------------------------	--------------------------	-------------------

Intersection ID and Street Names:	Type:	Orientation:	
13786 RED TAIL HAWK WAY and WINGSPAN DR			\$1,000.00
136579	Parallel	NE	\$500.00
136578	Parallel	NW	\$500.00
136580	Blended Transition	SE	\$0.00

Total Cost for Street:	39TH AVE	\$18,000.00
-------------------------------	-----------------	--------------------

Intersection ID and Street Names:	Type:	Orientation:	
13787 39TH AVE and 44TH ST			\$18,000.00
2241	Curb Ramp Required	NE	\$7,000.00
2240	Parallel	NW	\$500.00
2242	Curb Ramp Required	SE	\$7,000.00
2239	Parallel	SW	\$3,500.00

Total Cost for Street:	LONGDALE DR	\$14,000.00
-------------------------------	--------------------	--------------------

Intersection ID and Street Names:	Type:	Orientation:	
13788 LONGDALE DR and LONGDALE DR			\$14,000.00
10432	Perpendicular	NE	\$7,000.00
10434	No Sidewalk, Curb Ramp Not Required	NW	\$0.00
10433	Curb Ramp Required	SE	\$7,000.00

Total Cost for Street: RHINELANDER WAY			\$4,000.00
Intersection ID and Street Names:	Type:	Orientation:	
13790 RHINELANDER WAY and VENTASSO WAY			\$4,000.00
134485	Parallel	NW	\$3,000.00
134483	Parallel	SE	\$500.00
134484	Parallel	SW	\$500.00
Total Cost for Street: BLACKFOOT WAY			\$14,000.00
Intersection ID and Street Names:	Type:	Orientation:	
13791 BLACKFOOT WAY and SUN MAIDEN WAY			\$14,000.00
12398	No Sidewalk, Curb Ramp Not Required	NE	\$0.00
12397	Perpendicular	NW	\$7,000.00
12399	Curb Ramp Required	SW	\$7,000.00
Total Cost for Street: GOLD COUNTRY BLVD			\$21,000.00
Intersection ID and Street Names:	Type:	Orientation:	
13792 GOLD COUNTRY BLVD and SAWMILL WAY			\$21,000.00
23938	Perpendicular	N	\$7,000.00
23939	Curb Ramp Required	S	\$7,000.00
23937	Perpendicular	W	\$7,000.00
Total Cost for Street: BONNIE JEAN WAY			\$14,000.00
Intersection ID and Street Names:	Type:	Orientation:	
13793 BONNIE JEAN WAY and WINDING WAY			\$14,000.00
20764	No Sidewalk, Curb Ramp Not Required	N	\$0.00
20763	Curb Ramp Required	SE	\$7,000.00
20762	Curb Ramp Required	SW	\$7,000.00
Total Cost for Street: ENGLE RD			\$2,000.00
Intersection ID and Street Names:	Type:	Orientation:	
13794 ENGLE RD and MISSION AVE			\$2,000.00
20559	Parallel	NE	\$500.00
20558	Parallel	NW	\$500.00
20560	Parallel	SE	\$500.00
20557	Parallel	SW	\$500.00

Total Cost for Street: OLD WINDING WAY			\$26,750.00
Intersection ID and Street Names:	Type:	Orientation:	
13796 OLD WINDING WAY and WINDING WAY			\$26,750.00
133735	Blended Transition	E	\$2,500.00
133733	Blended Transition	ESE	\$3,250.00
133734	Parallel	NE	\$7,000.00
133732	Blended Transition	SSE	\$7,000.00
133731	Parallel	SW	\$7,000.00

Total Cost for Street: GLANCY DR			\$17,500.00
Intersection ID and Street Names:	Type:	Orientation:	
13799 GLANCY DR and SAN MARQUE CIR			\$17,500.00
19669	Parallel	NE	\$7,000.00
19668	Parallel	NW	\$7,000.00
19666	Parallel	SE	\$3,500.00
19667	No Sidewalk, Curb Ramp Not Required	SW	\$0.00

Total Cost for Street: FAIR OAKS BLVD			\$7,000.00
Intersection ID and Street Names:	Type:	Orientation:	
13802 FAIR OAKS BLVD and RENNER ST			\$7,000.00
4722	Curb Ramp Required	NW	\$7,000.00
4724	No Sidewalk, Curb Ramp Not Required	SE	\$0.00
4723	No Sidewalk, Curb Ramp Not Required	SW	\$0.00

Total Cost for Street: MYRTLE AVE			\$24,000.00
Intersection ID and Street Names:	Type:	Orientation:	
13803 MYRTLE AVE and ROSEVILLE RD			\$24,000.00
30258	Perpendicular	ESE	\$7,000.00
30259	Pedestrian Pad Required	NE	\$3,000.00
30257	Perpendicular	SSE	\$7,000.00
30256	Perpendicular	SW	\$7,000.00

Total Cost for Street: GALBRATH DR			\$21,000.00
Intersection ID and Street Names:	Type:	Orientation:	
13804 GALBRATH DR and LARCHMONT DR			\$21,000.00
13016	Curb Ramp Required	NE	\$7,000.00
13015	Curb Ramp Required	NW	\$7,000.00
13017	Curb Ramp Required	SE	\$7,000.00

Total Cost for Street: ARDEN WAY				\$4,500.00
Intersection ID and Street Names:	Type:	Orientation:		
13805 ARDEN WAY and PALOMA AVE				\$4,500.00
1142	Parallel	NE		\$500.00
1143	Parallel	NW		\$500.00
1145	Perpendicular	SE		\$3,000.00
1144	Perpendicular	SW		\$500.00
Total Cost for Street: BEACHMONT WAY				\$2,000.00
Intersection ID and Street Names:	Type:	Orientation:		
13808 BEACHMONT WAY and STEVENSON AVE				\$2,000.00
26367	Parallel	NE		\$500.00
26366	Parallel	NW		\$500.00
26368	Parallel	SE		\$500.00
26369	Parallel	SW		\$500.00
Total Cost for Street: FAIR OAKS BLVD				\$23,500.00
Intersection ID and Street Names:	Type:	Orientation:		
13809 FAIR OAKS BLVD and STANLEY AVE				\$23,500.00
8167	Perpendicular	ENE		\$7,000.00
8168	Perpendicular	NNE		\$7,000.00
8169	Perpendicular	NW		\$2,500.00
8170	Perpendicular	SE		\$7,000.00
Total Cost for Street: 30TH ST				\$7,000.00
Intersection ID and Street Names:	Type:	Orientation:		
13810 30TH ST and U ST				\$7,000.00
20108	Curb Ramp Required	NW		\$7,000.00
20110	No Sidewalk, Curb Ramp Not Required	SE		\$0.00
20109	No Sidewalk, Curb Ramp Not Required	SW		\$0.00
Total Cost for Street: HAZEL AVE				\$17,000.00
Intersection ID and Street Names:	Type:	Orientation:		
13811 HAZEL AVE and SUNSET AVE				\$17,000.00
28019	Parallel	ENE		\$500.00
28012	Parallel	ESE		\$500.00
28018	Parallel	NNE		\$500.00
28017	Parallel	NNW		\$7,000.00

Sacramento County

Access Compliance Survey Report - Curb Ramps

Cost Summary

28013	Parallel	SSE	\$500.00
28014	Parallel	SSW	\$500.00
28016	Parallel	WNW	\$7,000.00
28015	Parallel	WSW	\$500.00

Total Cost for Street:	14TH AVE	\$6,000.00
-------------------------------	-----------------	-------------------

Intersection ID and Street Names:	Type:	Orientation:	
13812 14TH AVE and STOCKTON BLVD			\$6,000.00
136236	Blended Transition	SSW	\$2,500.00
136235	Blended Transition	WSW	\$3,500.00

Total Cost for Street:	GOLDEN YARROW WAY	\$8,000.00
-------------------------------	--------------------------	-------------------

Intersection ID and Street Names:	Type:	Orientation:	
13813 GOLDEN YARROW WAY and POINSETTIA DR			\$8,000.00
135293	Parallel	NE	\$500.00
135292	Parallel	NW	\$3,500.00
135294	Parallel	SE	\$500.00
135291	Parallel	SW	\$3,500.00

Total Cost for Street:	FAIR OAKS BLVD	\$14,000.00
-------------------------------	-----------------------	--------------------

Intersection ID and Street Names:	Type:	Orientation:	
13815 FAIR OAKS BLVD and RAMWOOD WAY			\$14,000.00
29582	Parallel	NE	\$7,000.00
29581	Parallel	SE	\$7,000.00

Total Cost for Street:	SCENIC TRAILS WAY	
-------------------------------	--------------------------	--

Intersection ID and Street Names:	Type:	Orientation:	
13816 SCENIC TRAILS WAY and SILVEROD PL			
134800	Driveway	N	

Total Cost for Street:	GARFIELD AVE	\$14,000.00
-------------------------------	---------------------	--------------------

Intersection ID and Street Names:	Type:	Orientation:	
13817 GARFIELD AVE and MIRIAM CT			\$14,000.00
16871	Perpendicular	NW	\$7,000.00
16873	No Sidewalk, Curb Ramp Not Required	SE	\$0.00
16872	Perpendicular	SW	\$7,000.00

Total Cost for Street: AFFIRMED WAY			\$1,500.00
Intersection ID and Street Names:	Type:	Orientation:	
13818 AFFIRMED WAY and ENGLE RD			\$1,500.00
21188	Parallel	NE	\$500.00
21187	Parallel	SE	\$500.00
21186	Parallel	SW	\$500.00
Total Cost for Street: DRY CREEK RD			\$24,000.00
Intersection ID and Street Names:	Type:	Orientation:	
13819 DRY CREEK RD and G ST			\$24,000.00
30190	Pedestrian Pad Required	NE	\$3,000.00
30187	Parallel	NW	\$7,000.00
30189	Parallel	SE	\$7,000.00
30188	Parallel	SW	\$7,000.00
Total Cost for Street: BEAUREGARD WAY			\$31,500.00
Intersection ID and Street Names:	Type:	Orientation:	
13820 BEAUREGARD WAY and MADISON AVE			\$31,500.00
31445	Perpendicular	NE	\$7,000.00
133198	Perpendicular	NNW	\$7,000.00
31446	Perpendicular	NW	\$7,000.00
31447	Perpendicular	SE	\$7,000.00
31448	Parallel	SW	\$3,500.00
Total Cost for Street: CASTEC DR ENTRADA			
Intersection ID and Street Names:	Type:	Orientation:	
13821 CASTEC DR ENTRADA and EASTERN AVE			
19777	Driveway	W	
Total Cost for Street: C ST			\$7,000.00
Intersection ID and Street Names:	Type:	Orientation:	
13822 C ST and DRY CREEK RD			\$7,000.00
30181	No Sidewalk, Curb Ramp Not Required	NE	\$0.00
30183	Curb Ramp Required	NW	\$7,000.00
30182	No Sidewalk, Curb Ramp Not Required	SE	\$0.00

Total Cost for Street: CORONAWOOD LN			\$16,500.00
Intersection ID and Street Names:	Type:	Orientation:	
13825 CORONAWOOD LN and GARFIELD AVE			\$16,500.00
20971	Parallel	NE	\$7,000.00
20972	Parallel	SE	\$2,500.00
20970	Curb Ramp Required	W	\$7,000.00
Total Cost for Street: HAZEL AVE			\$28,000.00
Intersection ID and Street Names:	Type:	Orientation:	
13826 HAZEL AVE and PERSHING AVE			\$28,000.00
17567	Perpendicular	NE	\$7,000.00
17568	Perpendicular	NW	\$7,000.00
17566	Curb Ramp Required	SE	\$7,000.00
17569	Perpendicular	SW	\$7,000.00
Total Cost for Street: DON JULIO BLVD			\$13,000.00
Intersection ID and Street Names:	Type:	Orientation:	
13828 DON JULIO BLVD and UNNAMED RD			\$13,000.00
14557	Parallel	NE	\$3,500.00
14559	Parallel	NW	\$3,500.00
14556	Parallel	SE	\$2,500.00
14558	Parallel	SW	\$3,500.00
Total Cost for Street: GIBBONS DR			
Intersection ID and Street Names:	Type:	Orientation:	
13829 GIBBONS DR and UNNAMED ALY			
21055	Driveway	S	
Total Cost for Street: KAMMERER RD			\$6,000.00
Intersection ID and Street Names:	Type:	Orientation:	
13830 KAMMERER RD and LENT RANCH PKWY			\$6,000.00
136574	Pedestrian Pad Required	SE	\$3,000.00
136575	Pedestrian Pad Required	SW	\$3,000.00
Total Cost for Street: PENNSYLVANIA AVE			\$0.00
Intersection ID and Street Names:	Type:	Orientation:	
13831 PENNSYLVANIA AVE and UNNAMED RD			\$0.00

Sacramento County

Access Compliance Survey Report - Curb Ramps

Cost Summary

8628	No Sidewalk, Curb Ramp Not Required	SE	\$0.00
8627	Driveway	W	

Total Cost for Street:	GARFIELD AVE	\$21,000.00
-------------------------------	---------------------	--------------------

Intersection ID and Street Names:	Type:	Orientation:
-----------------------------------	-------	--------------

13833 GARFIELD AVE and SAINT ANTON CT	\$21,000.00
---	--------------------

16883	Curb Ramp Required	NE	\$7,000.00
16881	Perpendicular	NW	\$7,000.00
16882	Perpendicular	SW	\$7,000.00

Total Cost for Street:	ANDREA BLVD	\$21,000.00
-------------------------------	--------------------	--------------------

Intersection ID and Street Names:	Type:	Orientation:
-----------------------------------	-------	--------------

13834 ANDREA BLVD and OAK RIDGE WAY	\$21,000.00
---	--------------------

9869	Curb Ramp Required	NE	\$7,000.00
9871	Perpendicular	SE	\$7,000.00
9870	Perpendicular	SW	\$7,000.00

Total Cost for Street:	44TH ST	\$21,000.00
-------------------------------	----------------	--------------------

Intersection ID and Street Names:	Type:	Orientation:
-----------------------------------	-------	--------------

13835 44TH ST and HILTS AVE	\$21,000.00
---	--------------------

133099	Curb Ramp Required	NE	\$7,000.00
2210	Curb Ramp Required	NW	\$7,000.00
2211	Curb Ramp Required	SW	\$7,000.00

Total Cost for Street:	MIRAMAR RD	\$14,000.00
-------------------------------	-------------------	--------------------

Intersection ID and Street Names:	Type:	Orientation:
-----------------------------------	-------	--------------

13837 MIRAMAR RD and MORSE AVE	\$14,000.00
--	--------------------

3552	Curb ramp required	NW	\$7,000.00
3550	No Sidewalk, Curb Ramp Not Required	SE	\$0.00
3551	Curb ramp required	SW	\$7,000.00

Total Cost for Street:	GALBRATH DR	\$56,000.00
-------------------------------	--------------------	--------------------

Intersection ID and Street Names:	Type:	Orientation:
-----------------------------------	-------	--------------

13839 GALBRATH DR and WALERGA RD	\$56,000.00
--	--------------------

12746	Parallel	NE	\$7,000.00
12747	Parallel	NNE	\$7,000.00
12748	Perpendicular	NNW	\$7,000.00
12749	Perpendicular	NW	\$7,000.00
12745	Parallel	SE	\$7,000.00

Sacramento County

Access Compliance Survey Report - Curb Ramps

Cost Summary

12744	Parallel	SSE	\$7,000.00
12751	Parallel	SSW	\$7,000.00
12750	Parallel	SW	\$7,000.00

Total Cost for Street:	BELA WAY	\$28,000.00
-------------------------------	-----------------	--------------------

Intersection ID and Street Names:	Type:	Orientation:
-----------------------------------	-------	--------------

13841	BELA WAY	and	GARFIELD AVE		\$28,000.00
	17517		Curb Ramp Required	NE	\$7,000.00
	17515		Curb Ramp Required	NW	\$7,000.00
	17518		Curb Ramp Required	SE	\$7,000.00
	17516		Curb Ramp Required	SW	\$7,000.00

Total Cost for Street:	EL CAMINO AVE	\$11,000.00
-------------------------------	----------------------	--------------------

Intersection ID and Street Names:	Type:	Orientation:
-----------------------------------	-------	--------------

13842 EL CAMINO AVE and GARFIELD AVE			\$11,000.00
16878	Parallel	NE	\$3,500.00
16877	Parallel	NW	\$500.00
16879	Parallel	SE	\$3,500.00
16880	Parallel	SW	\$3,500.00

Total Cost for Street:	L ST	\$7,000.00
-------------------------------	-------------	-------------------

Intersection ID and Street Names:	Type:	Orientation:
-----------------------------------	-------	--------------

13844 L ST and RIO LINDA BLVD			\$7,000.00
23453	No Sidewalk, Curb Ramp Not Required	NE	\$0.00
23452	Parallel	SE	\$7,000.00
23454	No Sidewalk, Curb Ramp Not Required	SW	\$0.00

Total Cost for Street:	BIRCHER WAY	\$1,500.00
-------------------------------	--------------------	-------------------

Intersection ID and Street Names:	Type:	Orientation:
-----------------------------------	-------	--------------

13845 BIRCHER WAY and COTTAGE WAY				\$1,500.00
16679	Parallel	NE		\$500.00
16678	Parallel	NW		\$500.00
16677	Parallel	SW		\$500.00

Total Cost for Street:	GREENBACK LN	\$7,000.00
-------------------------------	---------------------	-------------------

Intersection ID and Street Names:	Type:	Orientation:
-----------------------------------	-------	--------------

13846 GREENBACK LN and HAYWORTH LN				\$7,000.00
11847	Parallel	NE		\$0.00
11846	Parallel	NW		\$0.00

11845	Curb Ramp Required	SW	\$7,000.00
Total Cost for Street: DOUBLE EAGLE WAY			\$8,000.00
Intersection ID and Street Names:	Type:	Orientation:	
13847 DOUBLE EAGLE WAY and RED TAIL HAWK WAY			\$8,000.00
34208	Parallel	NE	\$500.00
34209	Parallel	NW	\$500.00
34210	Parallel	SW	\$7,000.00
Total Cost for Street: LAKE NATOMA DR			\$21,000.00
Intersection ID and Street Names:	Type:	Orientation:	
13848 LAKE NATOMA DR and MAIN AVE			\$21,000.00
32061	Curb Ramp Required	NE	\$7,000.00
32062	Curb Ramp Required	NW	\$7,000.00
32063	Curb Ramp Required	SE	\$7,000.00
Total Cost for Street: AMERICAN RIVER DR			\$28,000.00
Intersection ID and Street Names:	Type:	Orientation:	
13849 AMERICAN RIVER DR and JACOB LN			\$28,000.00
1073	Parallel	NE	\$7,000.00
1072	Parallel	NW	\$7,000.00
1074	Parallel	SE	\$7,000.00
1071	Parallel	SW	\$7,000.00
Total Cost for Street: COTTONWOOD LN			\$21,000.00
Intersection ID and Street Names:	Type:	Orientation:	
13850 COTTONWOOD LN and HOLLOW OAKS CT			\$21,000.00
30955	Curb Ramp Required	NE	\$7,000.00
30953	Perpendicular	NW	\$7,000.00
30954	Perpendicular	SW	\$7,000.00
Total Cost for Street: CLAIRIDGE OAK CT			\$28,000.00
Intersection ID and Street Names:	Type:	Orientation:	
13851 CLAIRIDGE OAK CT and CLAIRIDGE WAY			\$28,000.00
15439	Curb Ramp Required	NE	\$7,000.00
15440	Curb Ramp Required	NW	\$7,000.00
15438	Perpendicular	SE	\$7,000.00
15437	Perpendicular	SW	\$7,000.00

Total Cost for Street: N LOOP BLVD			\$17,000.00
Intersection ID and Street Names:	Type:	Orientation:	
13853 N LOOP BLVD and SCRUB OAK WAY			\$17,000.00
6593	Curb Ramp Required	NE	\$7,000.00
6592	Parallel	SE	\$3,000.00
6591	Parallel	SW	\$7,000.00

Total Cost for Street: ELSIE AVE			\$11,500.00
Intersection ID and Street Names:	Type:	Orientation:	
13854 ELSIE AVE and SANDILANDS WAY			\$11,500.00
136212	Perpendicular	NE	\$6,500.00
136210	Parallel	SE	\$2,500.00
136211	Parallel	SW	\$2,500.00

Total Cost for Street: CLARA WAY			\$21,000.00
Intersection ID and Street Names:	Type:	Orientation:	
13855 CLARA WAY and DON JULIO BLVD			\$21,000.00
10874	Parallel	NE	\$7,000.00
10875	Parallel	NW	\$7,000.00
10873	Parallel	SE	\$7,000.00

Total Cost for Street: FEATHERS NEST WAY			\$1,500.00
Intersection ID and Street Names:	Type:	Orientation:	
13857 FEATHERS NEST WAY and WINGSPAN DR			\$1,500.00
136582	Parallel	NE	\$500.00
136583	Parallel	NW	\$500.00
136581	Blended Transition	SE	\$500.00

Total Cost for Street: FINNHORSE WAY			\$3,500.00
Intersection ID and Street Names:	Type:	Orientation:	
13859 FINNHORSE WAY and WARLANDER WAY			\$3,500.00
134459	Parallel	NW	\$500.00
134457	Parallel	SE	\$500.00
134458	Parallel	SW	\$2,500.00

Total Cost for Street: LITTLE PLUM WAY			\$8,000.00
Intersection ID and Street Names:	Type:	Orientation:	

13860	LITTLE PLUM WAY	and	MORELLO WAY		\$8,000.00
	133938		Parallel	NW	\$500.00
	133936		Curb Ramp Required	SE	\$7,000.00
	133937		Parallel	SW	\$500.00

Total Cost for Street:	FAIR OAKS BLVD	\$7,000.00
-------------------------------	-----------------------	-------------------

Intersection ID and Street Names:	Type:	Orientation:
-----------------------------------	-------	--------------

13861	FAIR OAKS BLVD	and	LINDEN LIME CT		\$7,000.00
	11848		Parallel	NE	\$7,000.00

Total Cost for Street:	VAN OWEN ST	\$20,500.00
-------------------------------	--------------------	--------------------

Intersection ID and Street Names:	Type:	Orientation:
-----------------------------------	-------	--------------

13862	VAN OWEN ST	and	WATT AVE		\$20,500.00
	133994		Parallel	ESE	\$3,500.00
	133990		Parallel	NE	\$7,000.00
	133991		Perpendicular	NW	\$7,000.00
	133993		Pedestrian Pad Required	SSE	\$3,000.00
	133992		Driveway	SW	

Total Cost for Street:	AMERICAN RIVER DR	\$28,000.00
-------------------------------	--------------------------	--------------------

Intersection ID and Street Names:	Type:	Orientation:
-----------------------------------	-------	--------------

13863	AMERICAN RIVER DR	and	ESTATES DR		\$28,000.00
	16463		Parallel	NE	\$7,000.00
	16464		Parallel	NW	\$7,000.00
	16462		Parallel	SE	\$7,000.00
	16465		Parallel	SW	\$7,000.00

Total Cost for Street:	6TH ST	\$28,000.00
-------------------------------	---------------	--------------------

Intersection ID and Street Names:	Type:	Orientation:
-----------------------------------	-------	--------------

13864	6TH ST	and	M ST		\$28,000.00
	23399		Parallel	NE	\$7,000.00
	23402		Parallel	NW	\$7,000.00
	23400		Parallel	SE	\$7,000.00
	23401		Parallel	SW	\$7,000.00

Total Cost for Street:	HIDDEN VALLEY CIR	\$0.00
-------------------------------	--------------------------	---------------

Intersection ID and Street Names:	Type:	Orientation:
-----------------------------------	-------	--------------

13866	HIDDEN VALLEY CIR	and	KENNETH AVE		\$0.00
	136715		No Sidewalk, Curb Ramp Not Required	NE	\$0.00

Sacramento County

Access Compliance Survey Report - Curb Ramps

Cost Summary

136716	No Sidewalk, Curb Ramp Not Required	NW	\$0.00
136718	No Sidewalk, Curb Ramp Not Required	SE	\$0.00
136717	No Sidewalk, Curb Ramp Not Required	SW	\$0.00

Total Cost for Street:	HAWKEYE LN	\$0.00
-------------------------------	-------------------	---------------

Intersection ID and Street Names:	Type:	Orientation:
-----------------------------------	-------	--------------

13868	HAWKEYE LN	and	LEWIS AVE		\$0.00
	25847		No Sidewalk, Curb Ramp Not Required	NE	\$0.00
	25849		No Sidewalk, Curb Ramp Not Required	NW	\$0.00
	25848		No Sidewalk, Curb Ramp Not Required	SE	\$0.00

Total Cost for Street:	ELSIE AVE	\$12,500.00
-------------------------------	------------------	--------------------

Intersection ID and Street Names:	Type:	Orientation:
-----------------------------------	-------	--------------

13870	ELSIE AVE	and	MACK RD		\$12,500.00
	136226		Perpendicular	NE	\$6,500.00
	136225		Island-Cut Through	SE	\$2,500.00
	136224		Parallel	SSE	\$3,500.00

Total Cost for Street:	HILLSDALE BLVD	
-------------------------------	-----------------------	--

Intersection ID and Street Names:	Type:	Orientation:
-----------------------------------	-------	--------------

13871	HILLSDALE BLVD	and	PALM AVE	
7911	Driveway			N

Total Cost for Street:	HAMILTON ST	\$24,500.00
-------------------------------	--------------------	--------------------

Intersection ID and Street Names:	Type:	Orientation:
-----------------------------------	-------	--------------

13872 HAMILTON ST and PALM AVE			\$24,500.00
7927	Perpendicular	NE	\$7,000.00
7928	Parallel	NW	\$3,500.00
7930	Curb Ramp Required	SE	\$7,000.00
7929	Perpendicular	SW	\$7,000.00

Total Cost for Street:	COTTAGE WAY	\$7,000.00
-------------------------------	--------------------	-------------------

Intersection ID and Street Names:	Type:	Orientation:
-----------------------------------	-------	--------------

13873	COTTAGE WAY	and	MORPHEUS LN		\$7,000.00
	16570		Curb Ramp Required	NW	\$7,000.00
	16572		No Sidewalk, Curb Ramp Not Required	SE	\$0.00
	16571		No Sidewalk, Curb Ramp Not Required	SW	\$0.00

Total Cost for Street:	LARCHMONT DR	\$14,500.00
-------------------------------	---------------------	--------------------

Intersection ID and Street Names:	Type:	Orientation:	
13874 LARCHMONT DR and WATT AVE			\$14,500.00
19907	Perpendicular	NE	\$2,500.00
19910	Perpendicular	NW	\$2,500.00
19908	Perpendicular	SE	\$2,500.00
19909	Parallel	SW	\$7,000.00

Total Cost for Street:	ELSIE AVE	
-------------------------------	------------------	--

Intersection ID and Street Names:	Type:	Orientation:	
13875 ELSIE AVE and LA FIESTA WAY			
136228	Driveway	N	

Total Cost for Street:	FAIR OAKS BLVD	\$14,000.00
-------------------------------	-----------------------	--------------------

Intersection ID and Street Names:	Type:	Orientation:	
13876 FAIR OAKS BLVD and KEVINGTON CT			\$14,000.00
266	Parallel	SE	\$7,000.00
267	Parallel	SW	\$7,000.00

Total Cost for Street:	KIRKCALDY WAY	\$28,000.00
-------------------------------	----------------------	--------------------

Intersection ID and Street Names:	Type:	Orientation:	
13879 KIRKCALDY WAY and N LOOP BLVD			\$28,000.00
6169	Parallel	ENE	\$3,500.00
6170	Parallel	NNE	\$7,000.00
6171	Parallel	NNW	\$7,000.00
6174	Parallel	SE	\$3,500.00
6173	Parallel	SW	\$3,500.00
6172	Parallel	WNW	\$3,500.00

Total Cost for Street:	EL CAMINO AVE	\$0.00
-------------------------------	----------------------	---------------

Intersection ID and Street Names:	Type:	Orientation:	
13880 EL CAMINO AVE and ETHAN WAY			\$0.00
3862	No Sidewalk, Curb Ramp Not Required	NE	\$0.00
3861	No Sidewalk, Curb Ramp Not Required	NW	\$0.00

Total Cost for Street:	COLLEGE OAK DR	\$21,500.00
-------------------------------	-----------------------	--------------------

Intersection ID and Street Names:	Type:	Orientation:	
-----------------------------------	-------	--------------	--

13881	COLLEGE OAK DR	and	MYRTLE AVE		\$21,500.00
	135173		Pedestrian Pad	ENE	\$2,500.00
	135174		Pedestrian Pad	NNE	\$3,000.00
	135169		Parallel	NW	\$7,000.00
	135172		Parallel	SE	\$3,500.00
	135171		Pedestrian Pad	SSW	\$3,000.00
	135170		Pedestrian Pad	WSW	\$2,500.00

Total Cost for Street: EMPEROR DR				\$7,000.00
---	--	--	--	-------------------

Intersection ID and Street Names:	Type:	Orientation:
-----------------------------------	-------	--------------

13882	EMPEROR DR	and	KENNETH AVE		\$7,000.00
	133767		Curb Ramp Required	NE	\$7,000.00

Total Cost for Street: KIRSCH DR				\$14,500.00
--	--	--	--	--------------------

Intersection ID and Street Names:	Type:	Orientation:
-----------------------------------	-------	--------------

13883	KIRSCH DR	and	SCOTLAND DR		\$14,500.00
	20113		Parallel	NE	\$7,000.00
	20112		Parallel	NW	\$500.00
	20111		Curb Ramp Required	SW	\$7,000.00

Total Cost for Street: PALM AVE				
---	--	--	--	--

Intersection ID and Street Names:	Type:	Orientation:
-----------------------------------	-------	--------------

13885	PALM AVE	and	WALERGA RD HILLSDALE BLVD		
	9566		Driveway	N	

Total Cost for Street: 42ND AVE				\$21,000.00
---	--	--	--	--------------------

Intersection ID and Street Names:	Type:	Orientation:
-----------------------------------	-------	--------------

13887	42ND AVE	and	44TH ST		\$21,000.00
	2202		Parallel	NW	\$7,000.00
	133100		Curb Ramp Required	SE	\$7,000.00
	2201		Curb Ramp Required	SW	\$7,000.00

Total Cost for Street: FAIR OAKS BLVD				\$14,000.00
---	--	--	--	--------------------

Intersection ID and Street Names:	Type:	Orientation:
-----------------------------------	-------	--------------

13888	FAIR OAKS BLVD	and	FAIRCHILD DR		\$14,000.00
	1153		Parallel	NW	\$7,000.00
	1154		Parallel	SW	\$7,000.00

Total Cost for Street:	JULIE ANN CT	\$7,000.00
-------------------------------	---------------------	-------------------

Intersection ID and Street Names:	Type:	Orientation:	
13889 JULIE ANN CT and KENNETH AVE			\$7,000.00
19894	Parallel	NE	\$7,000.00
19895	No Sidewalk, Curb Ramp Not Required	NW	\$0.00
19896	No Sidewalk, Curb Ramp Not Required	SW	\$0.00

Total Cost for Street:	FAIR OAKS BLVD	\$0.00
-------------------------------	-----------------------	---------------

Intersection ID and Street Names:	Type:	Orientation:	
13890 FAIR OAKS BLVD and FAIR OAKS BLVD			\$0.00
275	No Sidewalk, Curb Ramp Not Required	SE	\$0.00
276	No Sidewalk, Curb Ramp Not Required	SW	\$0.00

Total Cost for Street:	ANDREA BLVD	\$14,000.00
-------------------------------	--------------------	--------------------

Intersection ID and Street Names:	Type:	Orientation:	
13893 ANDREA BLVD and KARM WAY			\$14,000.00
10251	Perpendicular	NE	\$7,000.00
10252	Perpendicular	SE	\$7,000.00

Total Cost for Street:	CREEPING WILLOW LN	\$7,000.00
-------------------------------	---------------------------	-------------------

Intersection ID and Street Names:	Type:	Orientation:	
13894 CREEPING WILLOW LN and POWER INN RD			\$7,000.00
136217	Parallel	NE	\$3,500.00
136218	Parallel	SE	\$3,500.00

Total Cost for Street:	DON JULIO BLVD	\$23,500.00
-------------------------------	-----------------------	--------------------

Intersection ID and Street Names:	Type:	Orientation:	
13897 DON JULIO BLVD and WALERGA RD			\$23,500.00
10738	Parallel	ENE	\$3,000.00
10739	Parallel	NNE	\$3,500.00
10740	Parallel	NW	\$7,000.00
10737	Parallel	SE	\$7,000.00
10736	Pedestrian Pad Required	SW	\$3,000.00

Total Cost for Street:	GOLD RUSH DR	\$17,500.00
-------------------------------	---------------------	--------------------

Intersection ID and Street Names:	Type:	Orientation:	
13900 GOLD RUSH DR and HUNTINGTON VILLAGE LN			\$17,500.00

Sacramento County

Access Compliance Survey Report - Curb Ramps

Cost Summary

134695	Parallel	NE	\$7,000.00
134694	Parallel	SE	\$3,500.00
134696	Curb Ramp Required	SW	\$7,000.00

Total Cost for Street:	W COUNTRY CLUB LN	\$0.00
-------------------------------	--------------------------	---------------

Intersection ID and Street Names:		Type:	Orientation:
13901 W COUNTRY CLUB LN and WHITNEY AVE			\$0.00
4069	No Sidewalk, Curb Ramp Not Required	NE	\$0.00
4068	No Sidewalk, Curb Ramp Not Required	NW	\$0.00
4067	No Sidewalk, Curb Ramp Not Required	SW	\$0.00

Total Cost for Street:	CASA NICOLE WAY	\$21,000.00
-------------------------------	------------------------	--------------------

Intersection ID and Street Names:		Type:	Orientation:
13902	CASA NICOLE WAY and LEMON HILL AVE		\$21,000.00
2406	Parallel	NE	\$7,000.00
2407	Parallel	NW	\$7,000.00
133101	Curb Ramp Required	SE	\$7,000.00

Total Cost for Street:	RIVER RD	\$14,000.00
-------------------------------	-----------------	--------------------

Intersection ID and Street Names:		Type:	Orientation:
13903 RIVER RD and THEATER ST			\$14,000.00
136299	Curb Ramp Required	NE	\$7,000.00
136298	No Sidewalk, Curb Ramp Not Required	SE	\$0.00
136300	Curb Ramp Required	SW	\$7,000.00

Total Cost for Street:	GARFIELD AVE	
-------------------------------	---------------------	--

Intersection ID and Street Names:			Type:	Orientation:
13904 GARFIELD AVE and TIERRA GARDENS LN				
16949		Driveway	NE	

Total Cost for Street:	CLAUSSEN WAY	\$28,000.00
-------------------------------	---------------------	--------------------

Intersection ID and Street Names:		Type:	Orientation:
13905 CLAUSSEN WAY and DON JULIO BLVD			\$28,000.00
10889	Parallel	NE	\$7,000.00
10890	Parallel	NW	\$7,000.00
10888	Parallel	SE	\$7,000.00
10887	Parallel	SW	\$7,000.00

Total Cost for Street: AMERICAN RIVER DR			\$21,500.00
Intersection ID and Street Names:	Type:	Orientation:	
13906 AMERICAN RIVER DR and LOS RIOS DR			\$21,500.00
1051	Parallel	NE	\$7,000.00
1050	Parallel	NW	\$7,000.00
1048	Parallel	SE	\$7,000.00
1049	Perpendicular	SW	\$500.00

Total Cost for Street: AINSLEY CT			\$21,000.00
Intersection ID and Street Names:	Type:	Orientation:	
13909 AINSLEY CT and FAIR OAKS BLVD			\$21,000.00
1257	Parallel	NE	\$7,000.00
1258	Parallel	SE	\$7,000.00
133137	Curb Ramp Required	SW	\$7,000.00

Total Cost for Street: 53RD AVE			\$20,500.00
Intersection ID and Street Names:	Type:	Orientation:	
13910 53RD AVE and 65TH ST			\$20,500.00
135536	Perpendicular	NE	\$7,000.00
136824	Parallel	NW	\$3,000.00
135535	Parallel	SE	\$7,000.00
136825	Parallel	SW	\$3,500.00

Total Cost for Street: LINDA SUE WAY			\$7,000.00
Intersection ID and Street Names:	Type:	Orientation:	
13912 LINDA SUE WAY and MADISON AVE			\$7,000.00
4381	Curb Ramp Required	SE	\$7,000.00

Total Cost for Street: BRITLAND WAY			\$14,000.00
Intersection ID and Street Names:	Type:	Orientation:	
13913 BRITLAND WAY and HAZEL AVE			\$14,000.00
17587	No Sidewalk, Curb Ramp Not Required	NE	\$0.00
17588	Curb Ramp Required	NW	\$7,000.00
17589	Curb Ramp Required	SW	\$7,000.00

Total Cost for Street: SHAWHAN LN			\$21,000.00
Intersection ID and Street Names:	Type:	Orientation:	

13914	SHAWHAN LN	and	WHITNEY AVE		\$21,000.00
	20536		Curb Ramp Required	N	\$7,000.00
	20535		Curb Ramp Required	SE	\$7,000.00
	20534		Curb Ramp Required	SW	\$7,000.00

Total Cost for Street:	MURCHISON WAY	\$7,000.00
-------------------------------	----------------------	-------------------

Intersection ID and Street Names:	Type:	Orientation:
-----------------------------------	-------	--------------

13915	MURCHISON WAY	and	ROBERTSON AVE		\$7,000.00
	15622		No Sidewalk, Curb Ramp Not Required	NE	\$0.00
	15621		No Sidewalk, Curb Ramp Not Required	NW	\$0.00
	15619		Curb Ramp Required	S	\$7,000.00
	15623		No Sidewalk, Curb Ramp Not Required	SE	\$0.00

Total Cost for Street:	HAMILTON ST	\$10,000.00
-------------------------------	--------------------	--------------------

Intersection ID and Street Names:	Type:	Orientation:
-----------------------------------	-------	--------------

13916	HAMILTON ST	and	PASADENA AVE		\$10,000.00
	14252		Parallel	NE	\$3,500.00
	14253		Perpendicular	NW	\$6,500.00
	14254		No Sidewalk, Curb Ramp Not Required	SW	\$0.00

Total Cost for Street:	HALLENOAK LN	\$20,500.00
-------------------------------	---------------------	--------------------

Intersection ID and Street Names:	Type:	Orientation:
-----------------------------------	-------	--------------

13918	HALLENOAK LN	and	MAIN AVE		\$20,500.00
	32628		Perpendicular	NW	\$6,500.00
	32630		Curb Ramp Required	SE	\$7,000.00
	32629		Blended Transition	SW	\$7,000.00

Total Cost for Street:	CAMELLIA MATHER DR	\$0.00
-------------------------------	---------------------------	---------------

Intersection ID and Street Names:	Type:	Orientation:
-----------------------------------	-------	--------------

13919	CAMELLIA MATHER DR	and	OLD PLACERVILLE RD		\$0.00
	136622		No Sidewalk, Curb Ramp Not Required	SE	\$0.00
	136621		No Sidewalk, Curb Ramp Not Required	SW	\$0.00

Total Cost for Street:	SUNSET AVE	\$0.00
-------------------------------	-------------------	---------------

Intersection ID and Street Names:	Type:	Orientation:
-----------------------------------	-------	--------------

13920	SUNSET AVE	and	SUNSET PLACE LN		\$0.00
	19043		No Sidewalk, Curb Ramp Not Required	NE	\$0.00
	19042		No Sidewalk, Curb Ramp Not Required	NW	\$0.00

Total Cost for Street: GARFIELD AVE				\$7,000.00
Intersection ID and Street Names:		Type:	Orientation:	
13921 GARFIELD AVE and HALSTED AVE				\$7,000.00
1262	Curb Ramp Required	NW	\$7,000.00	
1261	No Sidewalk, Curb Ramp Not Required	SW	\$0.00	
Total Cost for Street: 14TH AVE				\$14,000.00
Intersection ID and Street Names:		Type:	Orientation:	
13922 14TH AVE and 45TH ST				\$14,000.00
30575	Perpendicular	SE	\$7,000.00	
30576	Perpendicular	SW	\$7,000.00	
Total Cost for Street: ANDREA BLVD				\$21,000.00
Intersection ID and Street Names:		Type:	Orientation:	
13924 ANDREA BLVD and FILAREE WAY				\$21,000.00
9902	Curb Ramp Required	NW	\$7,000.00	
9903	Perpendicular	SE	\$7,000.00	
9901	Perpendicular	SW	\$7,000.00	
Total Cost for Street: GOLD COUNTRY BLVD				\$21,000.00
Intersection ID and Street Names:		Type:	Orientation:	
13926 GOLD COUNTRY BLVD and PROMONTORY POINT LN				\$21,000.00
134723	Curb Ramp Required	NE	\$7,000.00	
134722	Perpendicular	SE	\$7,000.00	
134721	Perpendicular	SW	\$7,000.00	
Total Cost for Street: EASTWOOD VILLAGE LN				
Intersection ID and Street Names:		Type:	Orientation:	
13927 EASTWOOD VILLAGE LN and FAIR OAKS BLVD				
4725	Driveway	N		
Total Cost for Street: DOLPHINFISH WAY				\$17,000.00
Intersection ID and Street Names:		Type:	Orientation:	
13928 DOLPHINFISH WAY and TIOGAWOODS DR				\$17,000.00
32226	Parallel	NE	\$7,000.00	
32227	Parallel	NW	\$7,000.00	
32228	Parallel	S	\$3,000.00	

Total Cost for Street: LAKEWOOD PARK DR				\$21,000.00
Intersection ID and Street Names:		Type:	Orientation:	
13929 LAKEWOOD PARK DR and TIOGAWOODS DR				\$21,000.00
17281	Perpendicular	NE	\$7,000.00	
17280	Perpendicular	SE	\$7,000.00	
17282	Curb Ramp Required	W	\$7,000.00	
Total Cost for Street: JACKSON RD				\$28,000.00
Intersection ID and Street Names:		Type:	Orientation:	
13932 JACKSON RD and MURIETA DR				\$28,000.00
136597	Perpendicular	NE	\$7,000.00	
136598	Perpendicular	NW	\$7,000.00	
136596	Perpendicular	SE	\$7,000.00	
136599	Perpendicular	SW	\$7,000.00	
Total Cost for Street: MANZANITA AVE				\$21,000.00
Intersection ID and Street Names:		Type:	Orientation:	
13935 MANZANITA AVE and VIA CASITAS				\$21,000.00
4215	Curb Ramp Required	NE	\$7,000.00	
4214	Curb Ramp Required	SE	\$7,000.00	
4213	Curb Ramp Required	SW	\$7,000.00	
Total Cost for Street: BUTANO DR				\$4,250.00
Intersection ID and Street Names:		Type:	Orientation:	
13936 BUTANO DR and WATT AVE				\$4,250.00
3713	Perpendicular	NE	\$500.00	
3712	Perpendicular	NW	\$500.00	
3714	Perpendicular	SE	\$3,250.00	
3711	Perpendicular	SW	\$0.00	
Total Cost for Street: 2ND ST				\$0.00
Intersection ID and Street Names:		Type:	Orientation:	
13937 2ND ST and U ST				\$0.00
21596	No Sidewalk, Curb Ramp Not Required	NE	\$0.00	
21595	No Sidewalk, Curb Ramp Not Required	SE	\$0.00	
21594	No Sidewalk, Curb Ramp Not Required	SW	\$0.00	

Total Cost for Street: NADINE ST				\$0.00
Intersection ID and Street Names:		Type:	Orientation:	
13945 NADINE ST and WHITNEY AVE				\$0.00
18447	No Sidewalk, Curb Ramp Not Required	N		\$0.00
18448	No Sidewalk, Curb Ramp Not Required	SE		\$0.00
18449	No Sidewalk, Curb Ramp Not Required	SW		\$0.00

Total Cost for Street: OLDWOODS WAY				\$21,000.00
Intersection ID and Street Names:		Type:	Orientation:	
13946 OLDWOODS WAY and TIOGAWOODS DR				\$21,000.00
31759	Perpendicular	NE		\$7,000.00
31758	Perpendicular	NW		\$7,000.00
31760	Curb Ramp Required	S		\$7,000.00

Total Cost for Street: MULRANY WAY				\$27,000.00
Intersection ID and Street Names:		Type:	Orientation:	
13947 MULRANY WAY and N LOOP BLVD				\$27,000.00
6184	Parallel	ESE		\$2,500.00
6185	Parallel	NE		\$3,500.00
6186	Parallel	NW		\$7,000.00
6183	Parallel	SSE		\$3,500.00
6182	Parallel	SSW		\$7,000.00
6181	Parallel	WSW		\$3,500.00

Total Cost for Street: DUNCAN LN				\$0.00
Intersection ID and Street Names:		Type:	Orientation:	
13948 DUNCAN LN and MARSHALL AVE				\$0.00
25695	No Sidewalk, Curb Ramp Not Required	N		\$0.00
25694	No Sidewalk, Curb Ramp Not Required	S		\$0.00

Total Cost for Street: GOLD COUNTRY BLVD				\$28,000.00
Intersection ID and Street Names:		Type:	Orientation:	
13949 GOLD COUNTRY BLVD and GOLD FLAT DR				\$28,000.00
22653	Parallel	SE		\$7,000.00
22654	Perpendicular	SSW		\$7,000.00
22656	Parallel	WNW		\$7,000.00
22655	Parallel	WSW		\$7,000.00

Total Cost for Street: BING DR			\$4,000.00
Intersection ID and Street Names:	Type:	Orientation:	
13951 BING DR and MARASCHINO WAY			\$4,000.00
133949	Parallel	NW	\$500.00
133947	Perpendicular	SE	\$3,000.00
133948	Parallel	SW	\$500.00
Total Cost for Street: LITTLE PLUM WAY			\$8,000.00
Intersection ID and Street Names:	Type:	Orientation:	
13952 LITTLE PLUM WAY and TARTARIAN WAY			\$8,000.00
133935	Parallel	NW	\$500.00
133933	Curb Ramp Required	SE	\$7,000.00
133934	Parallel	SW	\$500.00
Total Cost for Street: AMERICAN RIVER DR			\$27,000.00
Intersection ID and Street Names:	Type:	Orientation:	
13954 AMERICAN RIVER DR and SAVERIEN DR			\$27,000.00
12257	Parallel	NE	\$7,000.00
12258	Parallel	NW	\$7,000.00
12260	Perpendicular	SE	\$6,500.00
12259	Perpendicular	SW	\$6,500.00
Total Cost for Street: FAIR OAKS BLVD			\$21,000.00
Intersection ID and Street Names:	Type:	Orientation:	
13956 FAIR OAKS BLVD and VAN ALSTINE AVE			\$21,000.00
8225	Perpendicular	ESE	\$7,000.00
8224	Perpendicular	NE	\$7,000.00
8226	Perpendicular	SSE	\$7,000.00
Total Cost for Street: KATELLA WAY			\$14,000.00
Intersection ID and Street Names:	Type:	Orientation:	
13957 KATELLA WAY and ROSEVILLE RD			\$14,000.00
25944	Parallel	NE	\$7,000.00
25945	No Sidewalk, Curb Ramp Not Required	NW	\$0.00
25943	Parallel	SE	\$7,000.00

Total Cost for Street: SUN RUN LN				\$0.00
Intersection ID and Street Names:		Type:	Orientation:	
13959 SUN RUN LN and SUNSET AVE				\$0.00
19047	No Sidewalk, Curb Ramp Not Required	NE		\$0.00
19046	No Sidewalk, Curb Ramp Not Required	NW		\$0.00
19044	No Sidewalk, Curb Ramp Not Required	SE		\$0.00
19045	No Sidewalk, Curb Ramp Not Required	SW		\$0.00

Total Cost for Street: ALTADENA WAY				\$21,000.00
Intersection ID and Street Names:		Type:	Orientation:	
13960 ALTADENA WAY and MYRTLE AVE				\$21,000.00
14204	Curb Ramp Required	NW		\$7,000.00
14203	Curb Ramp Required	SE		\$7,000.00
14202	Curb Ramp Required	SW		\$7,000.00

Total Cost for Street: BLACKFOOT WAY				\$14,000.00
Intersection ID and Street Names:		Type:	Orientation:	
13962 BLACKFOOT WAY and MOCCASIN WAY				\$14,000.00
12402	No Sidewalk, Curb Ramp Not Required	NE		\$0.00
12401	Parallel	SE		\$7,000.00
12400	Perpendicular	SW		\$7,000.00

Total Cost for Street: ANDINO WAY				\$1,000.00
Intersection ID and Street Names:		Type:	Orientation:	
13963 ANDINO WAY and CASELMAN RD				\$1,000.00
134492	Parallel	NE		\$500.00
134491	Parallel	NW		\$500.00

Total Cost for Street: CYPRESS AVE				\$3,000.00
Intersection ID and Street Names:		Type:	Orientation:	
13964 CYPRESS AVE and MASON LN				\$3,000.00
20834	Parallel	NE		\$3,000.00
20833	No Sidewalk, Curb Ramp Not Required	NW		\$0.00
20835	No Sidewalk, Curb Ramp Not Required	S		\$0.00

Total Cost for Street: FARID CT				\$14,000.00
Intersection ID and Street Names:		Type:	Orientation:	

13967	FARID CT	and	WHITNEY AVE		\$14,000.00
	20533	No Sidewalk, Curb Ramp Not Required	N		\$0.00
	20532	Perpendicular	SE		\$7,000.00
	20531	Perpendicular	SW		\$7,000.00

Total Cost for Street:	BRADSHAW RD	\$18,000.00
-------------------------------	--------------------	--------------------

Intersection ID and Street Names:	Type:	Orientation:
-----------------------------------	-------	--------------

13968	BRADSHAW RD	and	OLD PLACERVILLE RD		\$18,000.00
	6921	Parallel	ESE		\$500.00
	6924	Parallel	NNW		\$3,000.00
	6920	Parallel	SSE		\$3,500.00
	6927	Parallel	SSW		\$500.00
	6925	Parallel	WNW		\$3,500.00
	6926	Parallel	WSW		\$7,000.00

Total Cost for Street:	COTTAGE WAY	\$14,000.00
-------------------------------	--------------------	--------------------

Intersection ID and Street Names:	Type:	Orientation:
-----------------------------------	-------	--------------

13970	COTTAGE WAY	and	VENUS DR		\$14,000.00
	16556	Curb Ramp Required	NE		\$7,000.00
	16555	Curb Ramp Required	NW		\$7,000.00
	16557	No Sidewalk, Curb Ramp Not Required	SE		\$0.00

Total Cost for Street:	EL CAMINO AVE	\$14,000.00
-------------------------------	----------------------	--------------------

Intersection ID and Street Names:	Type:	Orientation:
-----------------------------------	-------	--------------

13971	EL CAMINO AVE	and	WINSFORD LN		\$14,000.00
	23998	Perpendicular	NE		\$7,000.00
	23997	Perpendicular	NW		\$7,000.00

Total Cost for Street:	ANTELOPE RD	\$28,500.00
-------------------------------	--------------------	--------------------

Intersection ID and Street Names:	Type:	Orientation:
-----------------------------------	-------	--------------

13972	ANTELOPE RD	and	ELVERTA RD		\$28,500.00
	18295	Parallel	ENE		\$3,500.00
	18296	Parallel	ESE		\$3,500.00
	18294	Parallel	NNE		\$3,500.00
	18301	Parallel	NNW		\$3,500.00
	18297	Parallel	SSE		\$7,000.00
	18298	Parallel	SSW		\$2,500.00
	18300	Parallel	WNW		\$2,500.00
	18299	Parallel	WSW		\$2,500.00

Total Cost for Street: GREENBACK LN				\$0.00
Intersection ID and Street Names:		Type:	Orientation:	
13973 GREENBACK LN and SUNDALE WAY				\$0.00
11838	No Sidewalk, Curb Ramp Not Required	NW	\$0.00	
11839	Driveway	S		
Total Cost for Street: MARCONI AVE				\$53,000.00
Intersection ID and Street Names:		Type:	Orientation:	
13974 MARCONI AVE and WATT AVE				\$53,000.00
19339	Parallel	ENE	\$7,000.00	
19340	Parallel	ESE	\$3,000.00	
19338	Parallel	NNE	\$7,000.00	
19345	Parallel	NNW	\$7,000.00	
19341	Parallel	SSE	\$7,000.00	
19342	Parallel	SSW	\$7,000.00	
19344	Parallel	WNW	\$8,000.00	
19343	Parallel	WSW	\$7,000.00	
Total Cost for Street: HANS ENGEL WAY				\$21,000.00
Intersection ID and Street Names:		Type:	Orientation:	
13975 HANS ENGEL WAY and KENNETH AVE				\$21,000.00
133785	Perpendicular	NE	\$7,000.00	
133784	Perpendicular	SE	\$7,000.00	
133783	Curb Ramp Required	SW	\$7,000.00	
Total Cost for Street: SAN JUAN AVE				\$17,000.00
Intersection ID and Street Names:		Type:	Orientation:	
13976 SAN JUAN AVE and SUNSET AVE				\$17,000.00
8352	Parallel	NE	\$7,000.00	
8351	Parallel	NW	\$3,500.00	
8353	Parallel	SE	\$3,500.00	
8350	Pedestrian Pad	SW	\$3,000.00	
Total Cost for Street: COUNTRY VISTA LN				\$7,000.00
Intersection ID and Street Names:		Type:	Orientation:	
13978 COUNTRY VISTA LN and FAIR OAKS BLVD				\$7,000.00
8695	Driveway	E		
8696	Curb Ramp Required	SW	\$7,000.00	

	Total Cost for Street: DEWEY DR	\$0.00
--	--	---------------

Intersection ID and Street Names:	Type:	Orientation:	
13979 DEWEY DR and NORTHBROOK WAY			\$0.00
3188	No Sidewalk, Curb Ramp Not Required	NW	\$0.00
3186	No Sidewalk, Curb Ramp Not Required	SE	\$0.00
3187	No Sidewalk, Curb Ramp Not Required	SW	\$0.00

	Total Cost for Street: CREEK VIEW WAY	\$21,000.00
--	--	--------------------

Intersection ID and Street Names:	Type:	Orientation:	
13980 CREEK VIEW WAY and OVERBROOK WAY			\$21,000.00
15487	Curb Ramp Required	NE	\$7,000.00
15486	Curb Ramp Required	SE	\$7,000.00
15488	Curb Ramp Required	W	\$7,000.00

	Total Cost for Street: BELL HILL DR	\$21,000.00
--	--	--------------------

Intersection ID and Street Names:	Type:	Orientation:	
13982 BELL HILL DR and DIABLO DR			\$21,000.00
13150	Perpendicular	E	\$7,000.00
13151	Parallel	NW	\$7,000.00
13152	Parallel	SW	\$7,000.00

	Total Cost for Street: BRADSHAW RD	\$14,000.00
--	---	--------------------

Intersection ID and Street Names:	Type:	Orientation:	
13983 BRADSHAW RD and US 50 WB BRADSHAW RD OFF			\$14,000.00
136842	Parallel	SSW	\$7,000.00
136841	Parallel	WSW	\$7,000.00

	Total Cost for Street: ELECTRIC AVE	\$0.00
--	--	---------------

Intersection ID and Street Names:	Type:	Orientation:	
13984 ELECTRIC AVE and ELVERTA RD			\$0.00
21530	No Sidewalk, Curb Ramp Not Required	NW	\$0.00
21528	No Sidewalk, Curb Ramp Not Required	SE	\$0.00
21529	No Sidewalk, Curb Ramp Not Required	SW	\$0.00

	Total Cost for Street: AUBURN BLVD	\$14,000.00
--	---	--------------------

Intersection ID and Street Names:	Type:	Orientation:	
13985 AUBURN BLVD and MORSE AVE			\$14,000.00

Sacramento County

Access Compliance Survey Report - Curb Ramps

Cost Summary

19181	Blended Transition	SE	\$7,000.00
19180	Parallel	SW	\$7,000.00
Total Cost for Street: DIABLO DR			\$4,000.00
Intersection ID and Street Names: Type: Orientation:			
13987 DIABLO DR and HILLSDALE BLVD			\$4,000.00
9678	No Sidewalk, Curb Ramp Not Required	NE	\$0.00
9679	Parallel	SE	\$3,500.00
9680	Parallel	W	\$500.00
Total Cost for Street: ARDEN WAY			
Intersection ID and Street Names: Type: Orientation:			
13988 ARDEN WAY and VULCAN DR ARDEN WAY ALY			
15904	Driveway	NW	
Total Cost for Street: DELANO ST			\$0.00
Intersection ID and Street Names: Type: Orientation:			
13989 DELANO ST and RIO LINDA BLVD			\$0.00
21558	No Sidewalk, Curb Ramp Not Required	NE	\$0.00
21557	No Sidewalk, Curb Ramp Not Required	NW	\$0.00
21559	No Sidewalk, Curb Ramp Not Required	SE	\$0.00
21560	No Sidewalk, Curb Ramp Not Required	SW	\$0.00
Total Cost for Street: COTTONWOOD LN			\$21,000.00
Intersection ID and Street Names: Type: Orientation:			
13990 COTTONWOOD LN and THORNFIELD DR			\$21,000.00
30952	Curb Ramp Required	NE	\$7,000.00
30951	Perpendicular	NW	\$7,000.00
30950	Perpendicular	SW	\$7,000.00
Total Cost for Street: HAZEL AVE			\$28,000.00
Intersection ID and Street Names: Type: Orientation:			
13992 HAZEL AVE and UNNAMED RD			\$28,000.00
18873	Curb Ramp Required	NE	\$7,000.00
18874	Parallel	NW	\$7,000.00
18872	Curb Ramp Required	SE	\$7,000.00
18875	Parallel	SW	\$7,000.00

Total Cost for Street: FLORIN RD			\$14,500.00
Intersection ID and Street Names:	Type:	Orientation:	
13994 FLORIN RD and MCCURDY LN			\$14,500.00
133263	Parallel	NE	\$7,000.00
133262	Perpendicular	NW	\$500.00
133259	Parallel	SE	\$500.00
133260	Parallel	SSW	\$3,500.00
133261	Parallel	SW	\$3,000.00

Total Cost for Street: SUN ACER WAY			\$14,000.00
Intersection ID and Street Names:	Type:	Orientation:	
13996 SUN ACER WAY and W M ST			\$14,000.00
133893	No Sidewalk, Curb Ramp Not Required	NW	\$0.00
133895	Perpendicular	SE	\$7,000.00
133894	Perpendicular	SW	\$7,000.00

Total Cost for Street: FAIR OAKS BLVD			\$0.00
Intersection ID and Street Names:	Type:	Orientation:	
13997 FAIR OAKS BLVD and HILLCREST WAY			\$0.00
1274	No Sidewalk, Curb Ramp Not Required	SE	\$0.00
1273	No Sidewalk, Curb Ramp Not Required	SW	\$0.00

Total Cost for Street: DIABLO DR			\$7,500.00
Intersection ID and Street Names:	Type:	Orientation:	
13999 DIABLO DR and JEANINE DR			\$7,500.00
9671	Parallel	NE	\$4,000.00
9670	Parallel	SW	\$3,500.00

Total Cost for Street: MARSHALL AVE			\$0.00
Intersection ID and Street Names:	Type:	Orientation:	
14004 MARSHALL AVE and SUNNY LN			\$0.00
25681	No Sidewalk, Curb Ramp Not Required	E	\$0.00
25680	No Sidewalk, Curb Ramp Not Required	NW	\$0.00
25679	No Sidewalk, Curb Ramp Not Required	SW	\$0.00

Total Cost for Street: FAIR OAKS BLVD			\$14,250.00
Intersection ID and Street Names:	Type:	Orientation:	

14005 FAIR OAKS BLVD and MUNROE ST			\$14,250.00
27427	Parallel	NE	\$7,000.00
27426	Parallel	NW	\$500.00
27428	Parallel	SE	\$3,500.00
27429	Perpendicular	SW	\$3,250.00

Total Cost for Street:	SMOKEWOOD CT	\$10,500.00
-------------------------------	---------------------	--------------------

Intersection ID and Street Names:	Type:	Orientation:
-----------------------------------	-------	--------------

14007 SMOKEWOOD CT and WINDING OAK DR			\$10,500.00
28165	Parallel	E	\$3,500.00
28166	Parallel	NW	\$3,500.00
28164	Parallel	S	\$3,500.00

Total Cost for Street:	HARRIS HAWK WAY	\$1,000.00
-------------------------------	------------------------	-------------------

Intersection ID and Street Names:	Type:	Orientation:
-----------------------------------	-------	--------------

14009 HARRIS HAWK WAY and WINGSPAN DR			\$1,000.00
136589	Parallel	NE	\$500.00
136588	Parallel	NW	\$500.00
136587	Blended Transition	SW	\$0.00

Total Cost for Street:	MUNROE ST	
-------------------------------	------------------	--

Intersection ID and Street Names:	Type:	Orientation:
-----------------------------------	-------	--------------

14011 MUNROE ST and PARK SIERRA LN			
1812	Driveway	E	

Total Cost for Street:	VILLA TERRACE LN	
-------------------------------	-------------------------	--

Intersection ID and Street Names:	Type:	Orientation:
-----------------------------------	-------	--------------

14013 VILLA TERRACE LN and VILLA TERRACE LN			
1814	Driveway	W	

Total Cost for Street:	GREENBACK LN	\$14,000.00
-------------------------------	---------------------	--------------------

Intersection ID and Street Names:	Type:	Orientation:
-----------------------------------	-------	--------------

14015 GREENBACK LN and HOFFMAN LN			\$14,000.00
14041	Perpendicular	NE	\$7,000.00
14040	Perpendicular	NW	\$7,000.00
14042	No Sidewalk, Curb Ramp Not Required	SE	\$0.00
14043	No Sidewalk, Curb Ramp Not Required	SW	\$0.00

Total Cost for Street: KENDALE WAY			\$7,000.00
Intersection ID and Street Names:	Type:	Orientation:	
14016 KENDALE WAY and KENNETH AVE			\$7,000.00
16361	Curb Ramp Required	NE	\$7,000.00
16360	No Sidewalk, Curb Ramp Not Required	SE	\$0.00
16359	No Sidewalk, Curb Ramp Not Required	SW	\$0.00
Total Cost for Street: BUTANO DR			\$5,000.00
Intersection ID and Street Names:	Type:	Orientation:	
14017 BUTANO DR and COTTAGE WAY			\$5,000.00
3695	Parallel	NE	\$500.00
3696	Parallel	NW	\$500.00
3694	Parallel	SE	\$500.00
3697	Parallel	SW	\$3,500.00
Total Cost for Street: AGENA CT			\$4,500.00
Intersection ID and Street Names:	Type:	Orientation:	
14018 AGENA CT and HUNTSMAN DR			\$4,500.00
9275	Parallel	NW	\$500.00
9277	Parallel	SE	\$500.00
9276	Parallel	SW	\$3,500.00
Total Cost for Street: LOCUST AVE			\$4,500.00
Intersection ID and Street Names:	Type:	Orientation:	
14020 LOCUST AVE and MANZANITA AVE			\$4,500.00
4480	Parallel	NW	\$500.00
4482	Parallel	SE	\$500.00
4481	Parallel	SW	\$3,500.00
Total Cost for Street: CHADSWORTH WAY			\$21,000.00
Intersection ID and Street Names:	Type:	Orientation:	
14021 CHADSWORTH WAY and ENGLE RD			\$21,000.00
22532	Curb Ramp Required	NW	\$7,000.00
22531	Curb Ramp Required	SE	\$7,000.00
22530	Curb Ramp Required	SW	\$7,000.00

Total Cost for Street: BALMORAL DR				\$0.00
Intersection ID and Street Names:		Type:	Orientation:	
14023 BALMORAL DR and MORSE AVE				\$0.00
3546	No Sidewalk, Curb Ramp Not Required	NE	\$0.00	
3545	No Sidewalk, Curb Ramp Not Required	SE	\$0.00	
3544	No Sidewalk, Curb Ramp Not Required	SW	\$0.00	
Total Cost for Street: VINEYARD RD				\$10,000.00
Intersection ID and Street Names:		Type:	Orientation:	
14024 VINEYARD RD and WINGSPAN DR				\$10,000.00
34224	Parallel	NE	\$7,000.00	
34223	Perpendicular	NW	\$2,500.00	
34505	Perpendicular	SW	\$500.00	
Total Cost for Street: NASREEN DR				
Intersection ID and Street Names:		Type:	Orientation:	
14026 NASREEN DR and SCHMUCKLEY DR				
22446	Driveway	E		
Total Cost for Street: ALDONA LN				\$21,000.00
Intersection ID and Street Names:		Type:	Orientation:	
14027 ALDONA LN and AUBURN BLVD				\$21,000.00
135563	Curb Ramp Required	E	\$7,000.00	
135562	Perpendicular	N	\$7,000.00	
135561	Perpendicular	W	\$7,000.00	
Total Cost for Street: FAIR OAKS BLVD				\$14,000.00
Intersection ID and Street Names:		Type:	Orientation:	
14028 FAIR OAKS BLVD and SUNDANCE DR				\$14,000.00
11853	Parallel	NE	\$7,000.00	
11852	Parallel	SE	\$7,000.00	
Total Cost for Street: CALABRESE WAY				\$1,500.00
Intersection ID and Street Names:		Type:	Orientation:	
14029 CALABRESE WAY and GELDERLAND WAY				\$1,500.00
32481	Parallel	NE	\$500.00	
32482	Parallel	SE	\$500.00	

32483	Parallel	SW	\$500.00
Total Cost for Street: FAIR OAKS BLVD			\$21,000.00
Intersection ID and Street Names:	Type:	Orientation:	
14030 FAIR OAKS BLVD and TOPP CT			\$21,000.00
8223	Curb Ramp Required	NE	\$7,000.00
8221	Perpendicular	NW	\$7,000.00
8222	Perpendicular	SW	\$7,000.00
Total Cost for Street: GREENBACK LN			\$17,500.00
Intersection ID and Street Names:	Type:	Orientation:	
14031 GREENBACK LN and WITTENHAM WAY			\$17,500.00
14037	Parallel	ENE	\$7,000.00
14036	Parallel	NNE	\$7,000.00
14035	Parallel	NW	\$3,500.00
Total Cost for Street: AMERICAN RIVER DR			\$21,000.00
Intersection ID and Street Names:	Type:	Orientation:	
14033 AMERICAN RIVER DR and ASHTON PARK LN			\$21,000.00
16459	Parallel	NE	\$7,000.00
16460	Parallel	NW	\$7,000.00
16461	Curb Ramp Required	SW	\$7,000.00
Total Cost for Street: MADISON AVE			\$32,750.00
Intersection ID and Street Names:	Type:	Orientation:	
14035 MADISON AVE and ROSEVILLE RD			\$32,750.00
7714	Perpendicular	NE	\$6,500.00
7713	Island-Cut Through	NNW	\$10,000.00
7710	Perpendicular	SE	\$3,000.00
7711	Blended Transition	SW	\$3,250.00
7712	Island-Cut Through	WNW	\$10,000.00
Total Cost for Street: JANSEN DR			\$7,000.00
Intersection ID and Street Names:	Type:	Orientation:	
14037 JANSEN DR and STOCKTON BLVD			\$7,000.00
2431	Parallel	NW	\$7,000.00

Total Cost for Street:	GARFIELD AVE	\$20,000.00
-------------------------------	---------------------	--------------------

Intersection ID and Street Names:	Type:	Orientation:
14038 GARFIELD AVE and WINDING WAY		
21308	Curb Ramp Required	NE
21307	Curb Ramp Required	NW
21305	Pedestrian Pad Required	SE
21306	Pedestrian Pad Required	SW

Total Cost for Street:	FAIR OAKS BLVD	\$0.00
-------------------------------	-----------------------	---------------

Intersection ID and Street Names:	Type:	Orientation:
14039 FAIR OAKS BLVD and LAKE WILHAGGIN DR		
16540	No Sidewalk, Curb Ramp Not Required	NW
16542	No Sidewalk, Curb Ramp Not Required	SE
16541	No Sidewalk, Curb Ramp Not Required	SW

Total Cost for Street:	JOELLEN CT	\$7,000.00
-------------------------------	-------------------	-------------------

Intersection ID and Street Names:	Type:	Orientation:
14040 JOELLEN CT and ROBERTSON AVE		
20984	No Sidewalk, Curb Ramp Not Required	NE
20983	Perpendicular	NW
20985	No Sidewalk, Curb Ramp Not Required	S

Total Cost for Street:	FAIR OAKS BLVD	\$26,000.00
-------------------------------	-----------------------	--------------------

Intersection ID and Street Names:	Type:	Orientation:
14041 FAIR OAKS BLVD and MADISON AVE		
11529	Parallel	ENE
11528	Parallel	ESE
11530	Parallel	NNE
11523	Parallel	NNW
11527	Parallel	SSE
11526	Parallel	SSW
11524	Parallel	WNW
11525	Parallel	WSW

Total Cost for Street:	BETTY LOU DR	\$7,000.00
-------------------------------	---------------------	-------------------

Intersection ID and Street Names:	Type:	Orientation:
14042 BETTY LOU DR and POWER INN RD		
133243	No Sidewalk, Curb Ramp Not Required	NW

133244	Perpendicular	SW	\$7,000.00
Total Cost for Street: 14TH AVE			\$14,000.00
Intersection ID and Street Names:	Type:	Orientation:	
14044 14TH AVE and 43RD ST			\$14,000.00
30481	Perpendicular	SE	\$7,000.00
30482	Perpendicular	SW	\$7,000.00
Total Cost for Street: CAROB CT			\$10,000.00
Intersection ID and Street Names:	Type:	Orientation:	
14045 CAROB CT and COTTAGE WAY			\$10,000.00
16775	Parallel	NE	\$3,500.00
16776	Parallel	SE	\$3,000.00
16777	Parallel	SW	\$3,500.00
Total Cost for Street: DRY CREEK RD			\$0.00
Intersection ID and Street Names:	Type:	Orientation:	
14046 DRY CREEK RD and TRAVIC DR			\$0.00
30178	No Sidewalk, Curb Ramp Not Required	NW	\$0.00
30180	No Sidewalk, Curb Ramp Not Required	SE	\$0.00
30179	No Sidewalk, Curb Ramp Not Required	SW	\$0.00
Total Cost for Street: GOLDEN STARS WAY			\$8,500.00
Intersection ID and Street Names:	Type:	Orientation:	
14047 GOLDEN STARS WAY and MALVA ROSA WAY			\$8,500.00
134905	Parallel	E	\$500.00
134906	Parallel	N	\$500.00
134904	Parallel	S	\$500.00
134903	Parallel	W	\$7,000.00
Total Cost for Street: GLOVER WAY			\$21,000.00
Intersection ID and Street Names:	Type:	Orientation:	
14048 GLOVER WAY and WINDING WAY			\$21,000.00
21290	Curb Ramp Required	N	\$7,000.00
21291	Curb Ramp Required	SE	\$7,000.00
21292	Curb Ramp Required	SW	\$7,000.00

Total Cost for Street: COLOMA RD				\$24,500.00
Intersection ID and Street Names:		Type:	Orientation:	
14049 COLOMA RD and GOLD RIVER RD				\$24,500.00
136546	Parallel	ESE	\$3,500.00	
136545	Parallel	NE	\$7,000.00	
136547	Parallel	SSE	\$7,000.00	
136548	Parallel	SW	\$7,000.00	
Total Cost for Street: PALM AVE				
Intersection ID and Street Names:		Type:	Orientation:	
14050 PALM AVE and UNNAMED RD				
7931	Driveway	N		
Total Cost for Street: DEL DAYO DR				\$1,000.00
Intersection ID and Street Names:		Type:	Orientation:	
14051 DEL DAYO DR and FAIR OAKS BLVD				\$1,000.00
1119	No Sidewalk, Curb Ramp Not Required	NE	\$0.00	
1121	Blended Transition	NW	\$500.00	
1118	No Sidewalk, Curb Ramp Not Required	SE	\$0.00	
1120	Perpendicular	SW	\$500.00	
Total Cost for Street: LA VISTA AVE				
Intersection ID and Street Names:		Type:	Orientation:	
14053 LA VISTA AVE and ROBERTSON AVE				
20982	Driveway	S		
Total Cost for Street: FLORIN RD				\$7,500.00
Intersection ID and Street Names:		Type:	Orientation:	
14054 FLORIN RD and MCCOMBER ST				\$7,500.00
133299	Perpendicular	NE	\$3,250.00	
133298	Perpendicular	NW	\$3,250.00	
133300	Perpendicular	SE	\$500.00	
133301	Perpendicular	SW	\$500.00	
Total Cost for Street: CANNES CT				\$8,000.00
Intersection ID and Street Names:		Type:	Orientation:	
14055 CANNES CT and CANNES WAY				\$8,000.00

Sacramento County

Access Compliance Survey Report - Curb Ramps

Cost Summary

32669	Parallel	NE	\$500.00
32668	Parallel	NW	\$7,000.00
32670	Parallel	SE	\$500.00

Total Cost for Street:	OUTPOST CT	\$14,000.00
-------------------------------	-------------------	--------------------

Intersection ID and Street Names:	Type:	Orientation:
-----------------------------------	-------	--------------

14056 OUTPOST CT and WINDING OAK DR			\$14,000.00
28194	No Sidewalk, Curb Ramp Not Required	NE	\$0.00
28193	Perpendicular	SE	\$7,000.00
28192	Perpendicular	SW	\$7,000.00

Total Cost for Street:	DEWEY DR	\$6,000.00
-------------------------------	-----------------	-------------------

Intersection ID and Street Names:	Type:	Orientation:
-----------------------------------	-------	--------------

14057	DEWEY DR and LINDA SUE WAY		\$6,000.00
3184	No Sidewalk, Curb Ramp Not Required	NE	\$0.00
3198	Pedestrian Pad Required	NNE	\$3,000.00
3199	Pedestrian Pad Required	NNW	\$3,000.00
3183	No Sidewalk, Curb Ramp Not Required	NW	\$0.00
3185	No Sidewalk, Curb Ramp Not Required	SE	\$0.00

Total Cost for Street:	ENGLE RD	\$1,500.00
-------------------------------	-----------------	-------------------

Intersection ID and Street Names:	Type:	Orientation:
-----------------------------------	-------	--------------

14058	ENGLE RD	and	MIAMI ST		\$1,500.00
	15205		Parallel	NW	\$500.00
	17374		Parallel	SE	\$500.00
	17375		Parallel	SW	\$500.00

Total Cost for Street:	CYPRESS AVE	\$1,000.00
-------------------------------	--------------------	-------------------

Intersection ID and Street Names:	Type:	Orientation:
-----------------------------------	-------	--------------

14059 CYPRESS AVE and DIXON LINE WAY				\$1,000.00
20837	Parallel	NE		\$500.00
20836	Parallel	NW		\$500.00

Total Cost for Street:	ARDEN WAY	\$14,000.00
-------------------------------	------------------	--------------------

Intersection ID and Street Names:	Type:	Orientation:
-----------------------------------	-------	--------------

14060 ARDEN WAY and MCCLAREN DR				\$14,000.00
494	No Sidewalk, Curb Ramp Not Required	E		\$0.00
493	No Sidewalk, Curb Ramp Not Required	N		\$0.00
495	Parallel	S		\$7,000.00

496	Parallel	W	\$7,000.00
-----	----------	---	------------

Total Cost for Street:	FLORIN RD	\$26,500.00
-------------------------------	------------------	--------------------

Intersection ID and Street Names:	Type:	Orientation:
-----------------------------------	-------	--------------

14061	FLORIN RD and POWER INN RD	\$26,500.00
--------------	--	--------------------

11447	Pedestrian Pad	ESE	\$3,000.00
11446	Perpendicular	NE	\$7,000.00
11450	Perpendicular	NW	\$7,000.00
11448	Pedestrian Pad	SSE	\$2,500.00
11449	Perpendicular	SW	\$7,000.00

Total Cost for Street:	PALM AVE	\$21,000.00
-------------------------------	-----------------	--------------------

Intersection ID and Street Names:	Type:	Orientation:
-----------------------------------	-------	--------------

14062	PALM AVE and TYLER ST	\$21,000.00
--------------	-------------------------------------	--------------------

7910	Curb Ramp Required	NE	\$7,000.00
7909	Perpendicular	SE	\$7,000.00
7908	Curb Ramp Required	SW	\$7,000.00

Total Cost for Street:	ELVERTA RD	\$45,500.00
-------------------------------	-------------------	--------------------

Intersection ID and Street Names:	Type:	Orientation:
-----------------------------------	-------	--------------

14063	ELVERTA RD and WALERGA RD	\$45,500.00
--------------	---	--------------------

28307	Parallel	ENE	\$7,000.00
28306	Parallel	ESE	\$3,500.00
28308	Parallel	NNE	\$7,000.00
28309	Parallel	NNW	\$7,000.00
28305	Parallel	SSE	\$3,500.00
28304	Parallel	SSW	\$7,000.00
28310	Parallel	WNW	\$3,500.00
28303	Parallel	WSW	\$7,000.00

Total Cost for Street:	GALTY WAY	\$14,500.00
-------------------------------	------------------	--------------------

Intersection ID and Street Names:	Type:	Orientation:
-----------------------------------	-------	--------------

14064	GALTY WAY and VINTAGE PARK DR	\$14,500.00
--------------	---	--------------------

26299	Parallel	NE	\$500.00
26300	Perpendicular	SE	\$7,000.00
26298	Curb Ramp Required	W	\$7,000.00

Total Cost for Street:	POWER INN RD	\$0.00
-------------------------------	---------------------	---------------

Intersection ID and Street Names:	Type:	Orientation:
-----------------------------------	-------	--------------

14066	POWER INN RD	and	POWER INN RD BETTY LOU DR		\$0.00
	133247	No Sidewalk, Curb Ramp Not Required	SE		\$0.00
	133242	Driveway	W		

Total Cost for Street:	DIAMOND RANCH DR	\$4,000.00
-------------------------------	-------------------------	-------------------

Intersection ID and Street Names:		Type:	Orientation:	
14068	DIAMOND RANCH DR and GERBER RD			\$4,000.00
	23197	Parallel	ENE	\$500.00
	23196	Parallel	NNE	\$500.00
	23195	Parallel	NW	\$500.00
	23198	Pedestrian Pad	SE	\$2,500.00

Total Cost for Street:	PRAIRIE HAWK WAY	\$6,500.00
-------------------------------	-------------------------	-------------------

Intersection ID and Street Names:	Type:	Orientation:	
14069 PRAIRIE HAWK WAY and PRAIRIE HAWK WAY		\$3,000.00	
34561	Perpendicular	SW	\$3,000.00
14069 PRAIRIE HAWK WAY and Wingspan dr		\$3,500.00	
34217	Parallel	NE	\$500.00
34218	Parallel	NW	\$3,000.00

Total Cost for Street:	BENJAMIN DR	\$25,000.00
-------------------------------	--------------------	--------------------

Intersection ID and Street Names:		Type:	Orientation:	
14070	BENJAMIN DR and N LOOP BLVD			\$25,000.00
	6436	Parallel	NE	\$7,000.00
	6437	Parallel	NNW	\$7,000.00
	6435	Parallel	SE	\$3,500.00
	6434	Parallel	SSW	\$3,500.00
	6438	Parallel	WNW	\$500.00
	6433	Parallel	WSW	\$3,500.00

Total Cost for Street:	ELKHORN BLVD	\$15,000.00
-------------------------------	---------------------	--------------------

Intersection ID and Street Names:		Type:	Orientation:	
14071	ELKHORN BLVD and KIMMEL DR			\$15,000.00
	11254	Curb Ramp Required	NE	\$7,000.00
	11255	Curb Ramp Required	NW	\$7,000.00
	11195	Parallel	SE	\$500.00
	11256	No Sidewalk, Curb Ramp Not Required	SW	\$500.00

Total Cost for Street: DART WAY			\$14,000.00
Intersection ID and Street Names:	Type:	Orientation:	
14073 DART WAY and FAIR OAKS BLVD			\$14,000.00
29589	Parallel	NE	\$7,000.00
29588	Parallel	SE	\$7,000.00
Total Cost for Street: KEEMA AVE			\$17,000.00
Intersection ID and Street Names:	Type:	Orientation:	
14074 KEEMA AVE and WALERGA RD			\$17,000.00
10699	Parallel	NE	\$7,000.00
10698	Pedestrian Pad Required	NW	\$3,000.00
10700	Parallel	SE	\$7,000.00
Total Cost for Street: FAIR OAKS BLVD			\$7,500.00
Intersection ID and Street Names:	Type:	Orientation:	
14075 FAIR OAKS BLVD and SHIRLEY AVE			\$7,500.00
4639	Parallel	NE	\$500.00
4638	Perpendicular	SE	\$0.00
4640	Curb Ramp Required	SW	\$7,000.00
Total Cost for Street: EASTERN AVE			\$4,000.00
Intersection ID and Street Names:	Type:	Orientation:	
14076 EASTERN AVE and ENTRADA RD			\$4,000.00
15778	Parallel	NE	\$500.00
15777	Blended Transition	NW	\$3,500.00
15776	No Sidewalk, Curb Ramp Not Required	SW	\$0.00
Total Cost for Street: GARFIELD AVE			\$14,000.00
Intersection ID and Street Names:	Type:	Orientation:	
14078 GARFIELD AVE and STATELY OAK LN			\$14,000.00
17524	Curb Ramp Required	E	\$7,000.00
17523	Curb Ramp Required	W	\$7,000.00
Total Cost for Street: SUNSET AVE			\$0.00
Intersection ID and Street Names:	Type:	Orientation:	
14079 SUNSET AVE and UNNAMED RD			\$0.00
19040	No Sidewalk, Curb Ramp Not Required	SE	\$0.00

19041	No Sidewalk, Curb Ramp Not Required	SW	\$0.00
-------	-------------------------------------	----	--------

Total Cost for Street:	CRYSTAL CREEK DR	\$6,000.00
-------------------------------	-------------------------	-------------------

Intersection ID and Street Names:	Type:	Orientation:	
14080 CRYSTAL CREEK DR and VINEYARD RD			\$6,000.00
134799	Perpendicular	NE	\$3,000.00
134798	Parallel	NW	\$3,000.00

Total Cost for Street:	ARDEN WAY	\$7,000.00
-------------------------------	------------------	-------------------

Intersection ID and Street Names:	Type:	Orientation:	
14081 ARDEN WAY and SURITA ST			\$7,000.00
17164	Curb Ramp Required	NW	\$7,000.00
17166	No Sidewalk, Curb Ramp Not Required	SE	\$0.00
17165	No Sidewalk, Curb Ramp Not Required	SW	\$0.00

Total Cost for Street:	MARTSMITH WAY	\$3,500.00
-------------------------------	----------------------	-------------------

Intersection ID and Street Names:	Type:	Orientation:	
14082 MARTSMITH WAY and WINDING WAY			\$3,500.00
29508	No Sidewalk, Curb Ramp Not Required	NE	\$0.00
29509	No Sidewalk, Curb Ramp Not Required	NW	\$0.00
29510	Parallel	SW	\$3,500.00

Total Cost for Street:	N LOOP BLVD	\$30,500.00
-------------------------------	--------------------	--------------------

Intersection ID and Street Names:	Type:	Orientation:	
14084 N LOOP BLVD and PORTO PINO WAY			\$30,500.00
6163	Parallel	ENE	\$3,500.00
6164	Parallel	NNE	\$7,000.00
6165	Parallel	NNW	\$7,000.00
6168	Parallel	SE	\$3,500.00
6167	Parallel	SW	\$7,000.00
6166	Parallel	WNW	\$2,500.00

Total Cost for Street:	KIRKLAND WAY	\$21,000.00
-------------------------------	---------------------	--------------------

Intersection ID and Street Names:	Type:	Orientation:	
14085 KIRKLAND WAY and WHITNEY AVE			\$21,000.00
15165	Curb Ramp Required	NW	\$14,000.00
15166	Curb Ramp Required	SW	\$7,000.00

Total Cost for Street: ETHAN WAY				\$5,000.00
Intersection ID and Street Names:		Type:	Orientation:	
14086 ETHAN WAY and HARDEN LN				\$5,000.00
4141	Parallel	NE	\$2,500.00	
4140	Parallel	SE	\$2,500.00	
Total Cost for Street: FERMOY WAY				\$0.00
Intersection ID and Street Names:		Type:	Orientation:	
14088 FERMOY WAY and TWIN CITIES RD				\$0.00
136392	Pedestrian Pad	NE	\$0.00	
Total Cost for Street: HELVA LN				\$7,000.00
Intersection ID and Street Names:		Type:	Orientation:	
14089 HELVA LN and MANZANITA AVE				\$7,000.00
2982	No Sidewalk, Curb Ramp Not Required	NE	\$0.00	
2981	No Sidewalk, Curb Ramp Not Required	SE	\$0.00	
2983	Curb Ramp Required	SW	\$7,000.00	
Total Cost for Street: MISSION AVE				\$7,000.00
Intersection ID and Street Names:		Type:	Orientation:	
14090 MISSION AVE and OXBOW DR				\$7,000.00
16325	No Sidewalk, Curb Ramp Not Required	NW	\$0.00	
16327	Curb Ramp Required	SE	\$7,000.00	
16326	No Sidewalk, Curb Ramp Not Required	SW	\$0.00	
Total Cost for Street: FAIR OAKS BLVD				\$14,500.00
Intersection ID and Street Names:		Type:	Orientation:	
14091 FAIR OAKS BLVD and ROBIN LN				\$14,500.00
12362	Curb Ramp Required	NE	\$7,000.00	
12360	Parallel	SE	\$500.00	
12361	Parallel	SW	\$7,000.00	
Total Cost for Street: WALERGA RD				\$17,500.00
Intersection ID and Street Names:		Type:	Orientation:	
14092 WALERGA RD and WILLOWBROOK DR				\$17,500.00
9682	Parallel	NE	\$7,000.00	
9681	Parallel	NW	\$7,000.00	

9683	Parallel	SW	\$3,500.00
------	----------	----	------------

Total Cost for Street: KENNETH AVE**\$7,000.00**

Intersection ID and Street Names:	Type:	Orientation:
-----------------------------------	-------	--------------

14095 KENNETH AVE and WALNUT AVE**\$7,000.00**

19888	No Sidewalk, Curb Ramp Not Required	NE	\$0.00
19889	No Sidewalk, Curb Ramp Not Required	NW	\$0.00
19887	Perpendicular	SE	\$7,000.00
19890	No Sidewalk, Curb Ramp Not Required	SW	\$0.00

Total Cost for Street: DIXIE LN**\$14,000.00**

Intersection ID and Street Names:	Type:	Orientation:
-----------------------------------	-------	--------------

14096 DIXIE LN and RIVER RD**\$14,000.00**

136302	Curb Ramp Required	NE	\$7,000.00
136301	Curb Ramp Required	SE	\$7,000.00
136303	No Sidewalk, Curb Ramp Not Required	SW	\$0.00

Total Cost for Street: LUCINDA LN

Intersection ID and Street Names:	Type:	Orientation:
-----------------------------------	-------	--------------

14097 LUCINDA LN and MANZANITA AVE

2984	Driveway	E
------	----------	---

Total Cost for Street: VISTA DEL ORO WAY**\$8,000.00**

Intersection ID and Street Names:	Type:	Orientation:
-----------------------------------	-------	--------------

14099 VISTA DEL ORO WAY and WINDING OAK DR**\$8,000.00**

28187	Parallel	N	\$7,000.00
28185	Parallel	S	\$500.00
28186	Parallel	W	\$500.00

Total Cost for Street: KAREN LN**\$6,500.00**

Intersection ID and Street Names:	Type:	Orientation:
-----------------------------------	-------	--------------

14101 KAREN LN and WATT AVE**\$6,500.00**

135053	Parallel	NE	\$3,000.00
135054	Parallel	SE	\$3,500.00

Total Cost for Street: GREENBACK LN

Intersection ID and Street Names:	Type:	Orientation:
-----------------------------------	-------	--------------

14102 GREENBACK LN and UNNAMED RD

14046	Driveway	N	
Total Cost for Street: FAIR OAKS BLVD			\$9,750.00
Intersection ID and Street Names:	Type:	Orientation:	
14103 FAIR OAKS BLVD and PAVILIONS LN			\$9,750.00
28897	Perpendicular	NE	\$3,250.00
28896	Perpendicular	NW	\$6,500.00
Total Cost for Street: COLLEGE OAK DR			\$33,000.00
Intersection ID and Street Names:	Type:	Orientation:	
14104 COLLEGE OAK DR and WINDING WAY			\$33,000.00
20761	Pedestrian Pad	ENE	\$9,500.00
20758	Curb Ramp Required	ESE	\$9,500.00
20760	Curb Ramp Required	NNE	\$7,000.00
20754	No Sidewalk, Curb Ramp Not Required	NW	\$0.00
20756	Curb Ramp Required	SSE	\$7,000.00
20755	No Sidewalk, Curb Ramp Not Required	SW	\$0.00
Total Cost for Street: NORRIS AVE			\$21,000.00
Intersection ID and Street Names:	Type:	Orientation:	
14105 NORRIS AVE and ROBERTSON AVE			\$21,000.00
8816	Parallel	NE	\$7,000.00
8813	Curb Ramp Required	NW	\$7,000.00
8814	No Sidewalk, Curb Ramp Not Required	SE	\$0.00
8815	Curb Ramp Required	SW	\$7,000.00
Total Cost for Street: FAIR OAKS BLVD			\$0.00
Intersection ID and Street Names:	Type:	Orientation:	
14108 FAIR OAKS BLVD and LOS MOLINOS WAY			\$0.00
16543	No Sidewalk, Curb Ramp Not Required	NE	\$0.00
16544	No Sidewalk, Curb Ramp Not Required	NW	\$0.00
16545	No Sidewalk, Curb Ramp Not Required	SE	\$0.00
Total Cost for Street: WATERMAN RD			\$10,000.00
Intersection ID and Street Names:	Type:	Orientation:	
14109 WATERMAN RD and WESTRAY DR			\$10,000.00
133435	Parallel	NE	\$2,500.00
133432	Parallel	NW	\$2,500.00
133434	Perpendicular	SE	\$2,500.00

133433	Parallel	SW	\$2,500.00
--------	----------	----	------------

Total Cost for Street:	AMERICAN RIVER DR	\$21,000.00
-------------------------------	--------------------------	--------------------

Intersection ID and Street Names:	Type:	Orientation:
-----------------------------------	-------	--------------

14112	AMERICAN RIVER DR and WIXFORD WAY		\$21,000.00
12303	Parallel	NE	\$7,000.00
12304	Parallel	NW	\$7,000.00
12305	Curb Ramp Required	SW	\$7,000.00

Total Cost for Street:	EASTERN AVE	\$20,000.00
-------------------------------	--------------------	--------------------

Intersection ID and Street Names:	Type:	Orientation:
-----------------------------------	-------	--------------

14113 EASTERN AVE and ROBERTSON AVE			\$20,000.00
8723	Pedestrian Pad Required	NE	\$3,000.00
8724	Curb Ramp Required	NW	\$7,000.00
8722	Pedestrian Pad Required	SE	\$3,000.00
8725	Curb Ramp Required	SW	\$7,000.00

Total Cost for Street:	FRONT ST	\$14,000.00
-------------------------------	-----------------	--------------------

Intersection ID and Street Names:	Type:	Orientation:
-----------------------------------	-------	--------------

14114	FRONT ST	and	M ST		\$14,000.00
	23584		Blended Transition	NE	\$7,000.00
	23585		Blended Transition	S	\$0.00
	23573		Parallel	SE	\$7,000.00
	23574		No Sidewalk, Curb Ramp Not Required	SW	\$0.00

Total Cost for Street:	PENWITH WAY	\$14,000.00
-------------------------------	--------------------	--------------------

Intersection ID and Street Names:	Type:	Orientation:
-----------------------------------	-------	--------------

14115	PENWITH WAY and WALERGA RD		\$14,000.00
10439	Parallel	NE	\$7,000.00
10440	No Sidewalk, Curb Ramp Not Required	NW	\$0.00
10438	Parallel	SE	\$7,000.00

Total Cost for Street:	GARFIELD AVE	\$14,000.00
-------------------------------	---------------------	--------------------

Intersection ID and Street Names:	Type:	Orientation:
-----------------------------------	-------	--------------

14116	GARFIELD AVE	and	MILGRAY CT	\$14,000.00	
20644	No Sidewalk, Curb Ramp Not Required			E	\$0.00
20642	Perpendicular			NW	\$7,000.00
20643	Perpendicular			SW	\$7,000.00

Total Cost for Street: BUSINESS 80 NB WATT			\$22,000.00
Intersection ID and Street Names:	Type:	Orientation:	
14118 BUSINESS 80 NB WATT and LONGVIEW DR			\$22,000.00
135238	Pedestrian Pad Required	ENE	\$3,000.00
135239	Pedestrian Pad	NNE	\$2,500.00
135241	Curb Ramp Required	NNW	\$7,000.00
135240	Pedestrian Pad	SE	\$2,500.00
135242	Perpendicular	WNW	\$7,000.00

Total Cost for Street: 6TH AVE			\$21,000.00
Intersection ID and Street Names:	Type:	Orientation:	
14120 6TH AVE and M ST			\$21,000.00
23579	Parallel	NE	\$7,000.00
23580	Curb Ramp Required	NW	\$7,000.00
23581	Curb Ramp Required	SW	\$7,000.00

Total Cost for Street: ALDERWOOD WAY				\$0.00
Intersection ID and Street Names:		Type:	Orientation:	
14121 ALDERWOOD WAY and COTTAGE WAY				\$0.00
16551	No Sidewalk, Curb Ramp Not Required	NE		\$0.00
16550	No Sidewalk, Curb Ramp Not Required	NW		\$0.00
16549	No Sidewalk, Curb Ramp Not Required	SW		\$0.00

Total Cost for Street: BANNISTER RD			\$31,000.00
Intersection ID and Street Names:		Type:	Orientation:
14122	BANNISTER RD and FAIR OAKS BLVD		\$31,000.00
8544	Pedestrian Pad	ENE	\$3,000.00
8551	Pedestrian Pad	ESE	\$3,000.00
8545	Pedestrian Pad	NNE	\$2,500.00
8546	Parallel	NNW	\$7,000.00
8550	Pedestrian Pad	SSE	\$2,500.00
8549	Pedestrian Pad Required	SSW	\$3,000.00
8547	Parallel	WNW	\$7,000.00
8548	Pedestrian Pad Required	WSW	\$3,000.00

Total Cost for Street:		ORANGE GROVE AVE	\$4,500.00
Intersection ID and Street Names:	Type:	Orientation:	
14125 ORANGE GROVE AVE	and	SYCAMORE AVE	\$4,500.00

Sacramento County

Access Compliance Survey Report - Curb Ramps

Cost Summary

21083	Parallel	NW	\$3,500.00
21085	Perpendicular	SE	\$500.00
21084	Parallel	SW	\$500.00

Total Cost for Street: WATT AVE**\$34,500.00**

Intersection ID and Street Names:	Type:	Orientation:
-----------------------------------	-------	--------------

14127 WATT AVE and WINONA WAY**\$34,500.00**

135223	Perpendicular	ENE	\$7,000.00
135224	Perpendicular	NNE	\$6,500.00
135225	Perpendicular	NW	\$7,000.00
135222	Parallel	SE	\$7,000.00
135226	Perpendicular	SW	\$7,000.00

Total Cost for Street: DON JULIO BLVD**\$21,000.00**

Intersection ID and Street Names:	Type:	Orientation:
-----------------------------------	-------	--------------

14128 DON JULIO BLVD and FAIRFAX WAY**\$21,000.00**

10868	Parallel	NE	\$7,000.00
10867	Parallel	NW	\$7,000.00
10866	Parallel	SW	\$7,000.00

Total Cost for Street: JOJOBA CT**\$8,000.00**

Intersection ID and Street Names:	Type:	Orientation:
-----------------------------------	-------	--------------

14129 JOJOBA CT and MALVA ROSA WAY**\$8,000.00**

134920	Parallel	NE	\$500.00
134919	Parallel	NW	\$3,500.00
134917	Parallel	SE	\$3,500.00
134918	Parallel	SW	\$500.00

Total Cost for Street: MYRTLE AVE

Intersection ID and Street Names:	Type:	Orientation:
-----------------------------------	-------	--------------

14131 MYRTLE AVE and UNNAMED RD

21329	Driveway	N
-------	----------	---

Total Cost for Street: LA MANCHA WAY**\$14,000.00**

Intersection ID and Street Names:	Type:	Orientation:
-----------------------------------	-------	--------------

14132 LA MANCHA WAY and ORANGE AVE**\$14,000.00**

135468	Curb Ramp Required	NW	\$7,000.00
135470	Curb Ramp Required	SE	\$7,000.00
135469	No Sidewalk, Curb Ramp Not Required	SW	\$0.00

Total Cost for Street: LUE LN			
Intersection ID and Street Names:	Type:	Orientation:	
14133 LUE LN and WINDING WAY			
21304	Driveway	N	
Total Cost for Street: POINSETTIA DR \$13,500.00			
Intersection ID and Street Names:	Type:	Orientation:	
14134 POINSETTIA DR and SUGAR BUSH CIR			\$13,500.00
135301	Parallel	NE	\$7,000.00
135302	Parallel	NW	\$3,500.00
135303	Parallel	SW	\$3,000.00
Total Cost for Street: KENNETH AVE \$10,000.00			
Intersection ID and Street Names:	Type:	Orientation:	
14135 KENNETH AVE and NAPOLI CT			\$10,000.00
17139	No Sidewalk, Curb Ramp Not Required	NW	\$0.00
17137	Parallel	SE	\$7,000.00
17138	Parallel	SW	\$3,000.00
Total Cost for Street: COLONEL RD \$0.00			
Intersection ID and Street Names:	Type:	Orientation:	
14136 COLONEL RD and GARFIELD AVE			\$0.00
18501	No Sidewalk, Curb Ramp Not Required	NE	\$0.00
18502	No Sidewalk, Curb Ramp Not Required	SE	\$0.00
18503	No Sidewalk, Curb Ramp Not Required	W	\$0.00
Total Cost for Street: CRANE HAWK WAY \$1,500.00			
Intersection ID and Street Names:	Type:	Orientation:	
14137 CRANE HAWK WAY and RED TAIL HAWK WAY			\$1,500.00
34202	Parallel	NW	\$500.00
34204	Parallel	SE	\$500.00
34203	Parallel	SW	\$500.00
Total Cost for Street: DIABLO DR \$17,500.00			
Intersection ID and Street Names:	Type:	Orientation:	
14139 DIABLO DR and OLYMPIC WAY			\$17,500.00
10243	Parallel	NE	\$7,000.00

Sacramento County

Access Compliance Survey Report - Curb Ramps

Cost Summary

10242	Parallel	SE	\$3,500.00
10244	Parallel	SW	\$7,000.00
Total Cost for Street: CAMERON RANCH DR			\$7,000.00
Intersection ID and Street Names:		Type:	Orientation:
14142 CAMERON RANCH DR and WINDING WAY			\$7,000.00
17495	Parallel	NE	\$3,500.00
17496	Parallel	NW	\$3,500.00
Total Cost for Street: BAUSELL ST			\$4,000.00
Intersection ID and Street Names:		Type:	Orientation:
14143 BAUSELL ST and ENGLE RD			\$4,000.00
15207	Parallel	NE	\$500.00
17379	Parallel	SE	\$500.00
17378	Parallel	SW	\$3,000.00
Total Cost for Street: HAZEL AVE			\$7,000.00
Intersection ID and Street Names:		Type:	Orientation:
14148 HAZEL AVE and LEEDY LN			\$7,000.00
17581	No Sidewalk, Curb Ramp Not Required	NE	\$0.00
17582	No Sidewalk, Curb Ramp Not Required	SE	\$0.00
17583	Curb Ramp Required	SW	\$7,000.00
Total Cost for Street: GOLD COUNTRY BLVD			\$17,500.00
Intersection ID and Street Names:		Type:	Orientation:
14150 GOLD COUNTRY BLVD and GOLD PARKE LN			\$17,500.00
22851	Parallel	NE	\$3,500.00
22852	Parallel	NW	\$7,000.00
22853	Curb Ramp Required	S	\$7,000.00
Total Cost for Street: PALADIN WAY			\$21,000.00
Intersection ID and Street Names:		Type:	Orientation:
14151 PALADIN WAY and RIO LINDA BLVD			\$21,000.00
24871	Curb Ramp Required	NW	\$7,000.00
24873	Curb Ramp Required	SE	\$7,000.00
24872	Curb Ramp Required	SW	\$7,000.00

Total Cost for Street: JACKSON ST			\$7,000.00
Intersection ID and Street Names:	Type:	Orientation:	
14152 JACKSON ST and MYRTLE AVE			\$7,000.00
6818	Perpendicular	NE	\$7,000.00
6821	No Sidewalk, Curb Ramp Not Required	NW	\$0.00
6819	No Sidewalk, Curb Ramp Not Required	SE	\$0.00
6820	No Sidewalk, Curb Ramp Not Required	SW	\$0.00

Total Cost for Street: FAIR OAKS BLVD			\$35,000.00
Intersection ID and Street Names:	Type:	Orientation:	
14154 FAIR OAKS BLVD and SAN RAMON WAY			\$35,000.00
16536	Parallel	NE	\$7,000.00
16535	Parallel	NNW	\$7,000.00
16532	Parallel	SE	\$7,000.00
16533	Parallel	SW	\$7,000.00
16534	Parallel	WNW	\$7,000.00

Total Cost for Street: ILLINOIS AVE			\$14,000.00
Intersection ID and Street Names:	Type:	Orientation:	
14155 ILLINOIS AVE and ROBIN HILL WAY			\$14,000.00
21836	No Sidewalk, Curb Ramp Not Required	NE	\$0.00
21837	Parallel	NW	\$7,000.00
21838	Parallel	SW	\$7,000.00

Total Cost for Street: DOUBLE EAGLE WAY			\$21,000.00
Intersection ID and Street Names:	Type:	Orientation:	
14158 DOUBLE EAGLE WAY and WINGED FOOT DR			\$21,000.00
34408	Parallel	N	\$7,000.00
34406	Parallel	SE	\$7,000.00
34407	Parallel	SW	\$7,000.00

Total Cost for Street: 38TH AVE			\$21,500.00
Intersection ID and Street Names:	Type:	Orientation:	
14159 38TH AVE and 44TH ST			\$21,500.00
2248	Parallel	NE	\$500.00
2247	Curb Ramp Required	NW	\$7,000.00
2245	Curb Ramp Required	SE	\$7,000.00
2246	Curb Ramp Required	SW	\$7,000.00

Total Cost for Street: RIO LINDA BLVD			\$14,000.00
Intersection ID and Street Names:	Type:	Orientation:	
14160 RIO LINDA BLVD and SAVOY AVE			\$14,000.00
21610	Curb Ramp Required	NW	\$7,000.00
21611	No Sidewalk, Curb Ramp Not Required	SE	\$0.00
21609	Curb Ramp Required	SW	\$7,000.00

Total Cost for Street: COWAN CIR			\$21,000.00
Intersection ID and Street Names:	Type:	Orientation:	
14161 COWAN CIR and ROBERTSON AVE			\$21,000.00
15468	Curb Ramp Required	NE	\$7,000.00
15469	Curb Ramp Required	NW	\$7,000.00
15470	Curb Ramp Required	S	\$7,000.00

Total Cost for Street: CENACLE LN			\$20,000.00
Intersection ID and Street Names:	Type:	Orientation:	
14162 CENACLE LN and FAIR OAKS BLVD			\$20,000.00
24016	Perpendicular	SE	\$6,500.00
24015	Perpendicular	SW	\$6,500.00
133128	Curb Ramp Required	W	\$7,000.00

Total Cost for Street: FAIR OAKS BLVD			\$0.00
Intersection ID and Street Names:	Type:	Orientation:	
14163 FAIR OAKS BLVD and FAIR OAKS BLVD			\$0.00
278	No Sidewalk, Curb Ramp Not Required	SE	\$0.00
279	No Sidewalk, Curb Ramp Not Required	SW	\$0.00

Total Cost for Street: COTTAGE WAY			\$0.00
Intersection ID and Street Names:	Type:	Orientation:	
14164 COTTAGE WAY and VESTA WAY			\$0.00
16012	No Sidewalk, Curb Ramp Not Required	NE	\$0.00
16011	No Sidewalk, Curb Ramp Not Required	SE	\$0.00
16010	No Sidewalk, Curb Ramp Not Required	SW	\$0.00

Total Cost for Street: CREIGHTON WAY			\$17,500.00
Intersection ID and Street Names:	Type:	Orientation:	
14165 CREIGHTON WAY and WALERGA RD			\$17,500.00

Sacramento County

Access Compliance Survey Report - Curb Ramps

Cost Summary

9741	Parallel	NW	\$7,000.00
9743	Parallel	SE	\$3,500.00
9742	Parallel	SW	\$7,000.00

Total Cost for Street:	COLOMA RD	\$56,000.00
-------------------------------	------------------	--------------------

Intersection ID and Street Names:	Type:	Orientation:
-----------------------------------	-------	--------------

14166	COLOMA RD	and	GOLD COUNTRY BLVD	\$56,000.00
22708	Perpendicular		ENE	\$7,000.00
22709	Perpendicular		ESE	\$7,000.00
22707	Perpendicular		NNE	\$7,000.00
22706	Parallel		NNW	\$7,000.00
22710	Perpendicular		SSE	\$7,000.00
22711	Perpendicular		SSW	\$7,000.00
22705	Perpendicular		WNW	\$7,000.00
22712	Parallel		WSW	\$7,000.00

Total Cost for Street:	MYRTLE AVE	\$1,500.00
-------------------------------	-------------------	-------------------

Intersection ID and Street Names:	Type:	Orientation:
-----------------------------------	-------	--------------

14167	MYRTLE AVE	and	UNNAMED RD	\$1,500.00
15548	Parallel		NE	\$500.00
15549	Parallel		NW	\$500.00
15550	Blended Transition		SW	\$500.00

Total Cost for Street:	HANKS ST	\$14,000.00
-------------------------------	-----------------	--------------------

Intersection ID and Street Names:	Type:	Orientation:
-----------------------------------	-------	--------------

14168	HANKS ST	and	OLD PLACERVILLE RD	\$14,000.00
12124	Curb Ramp Required		NE	\$7,000.00
12123	Curb Ramp Required		SW	\$7,000.00

Total Cost for Street:	KENNETH AVE	\$0.00
-------------------------------	--------------------	---------------

Intersection ID and Street Names:	Type:	Orientation:
-----------------------------------	-------	--------------

14172	KENNETH AVE	and	LA FRANCE DR	\$0.00
16367	No Sidewalk, Curb Ramp Not Required		NE	\$0.00
16366	No Sidewalk, Curb Ramp Not Required		SE	\$0.00
16365	No Sidewalk, Curb Ramp Not Required		SW	\$0.00

Total Cost for Street:	ARDEN WAY LAS	\$0.00
-------------------------------	----------------------	---------------

Intersection ID and Street Names:	Type:	Orientation:
-----------------------------------	-------	--------------

14174	ARDEN WAY LAS	and	EASTERN AVE	
--------------	----------------------	-----	--------------------	--

15943	Driveway	NW	
Total Cost for Street: AGAPI LN			
Intersection ID and Street Names:	Type:	Orientation:	
14175 AGAPI LN and GARFIELD AVE			
20991	Driveway	W	
Total Cost for Street: ALDEA DR			\$7,000.00
Intersection ID and Street Names:	Type:	Orientation:	
14176 ALDEA DR and RIO LINDA BLVD			\$7,000.00
21517	No Sidewalk, Curb Ramp Not Required	NE	\$0.00
21516	No Sidewalk, Curb Ramp Not Required	NW	\$0.00
21515	Curb Ramp Required	SW	\$7,000.00
Total Cost for Street: GRATTAN WAY			\$7,000.00
Intersection ID and Street Names:	Type:	Orientation:	
14177 GRATTAN WAY and WATT AVE			\$7,000.00
135050	Parallel	NE	\$3,500.00
135051	Parallel	SE	\$3,500.00
Total Cost for Street: AQUA CT			\$21,000.00
Intersection ID and Street Names:	Type:	Orientation:	
14178 AQUA CT and DON JULIO BLVD			\$21,000.00
10734	Parallel	NE	\$7,000.00
10733	Parallel	NW	\$7,000.00
10735	Parallel	SE	\$7,000.00
Total Cost for Street: COTTAGE WAY			\$14,000.00
Intersection ID and Street Names:	Type:	Orientation:	
14179 COTTAGE WAY and OAK LEAF AVE			\$14,000.00
16720	Parallel	NW	\$3,500.00
16718	Parallel	SE	\$7,000.00
16719	Parallel	SW	\$3,500.00
Total Cost for Street: HUNTSMAN DR			\$28,000.00
Intersection ID and Street Names:	Type:	Orientation:	
14180 HUNTSMAN DR and ROSEMONT DR			\$28,000.00
9271	Parallel	NE	\$7,000.00

Sacramento County

Access Compliance Survey Report - Curb Ramps

Cost Summary

9270	Parallel	NW	\$7,000.00
9268	Parallel	SE	\$7,000.00
9269	Parallel	SW	\$7,000.00

Total Cost for Street:	DON JULIO BLVD	\$28,000.00
-------------------------------	-----------------------	--------------------

Intersection ID and Street Names:	Type:	Orientation:
-----------------------------------	-------	--------------

14181	DON JULIO BLVD	and	STONEMAN DR	\$28,000.00
	11071	Parallel	NE	\$7,000.00
	11072	Parallel	NW	\$7,000.00
	11074	Parallel	SE	\$7,000.00
	11073	Parallel	SW	\$7,000.00

Total Cost for Street:	HUNTSMAN DR	\$4,500.00
-------------------------------	--------------------	-------------------

Intersection ID and Street Names:	Type:	Orientation:
-----------------------------------	-------	--------------

14182 HUNTSMAN DR and PENNELOPE CT				\$4,500.00
7565	Parallel	NE		\$3,500.00
7566	Parallel	SE		\$500.00
7567	Parallel	SW		\$500.00

Total Cost for Street:	CLEARWOOD WAY	\$21,000.00
-------------------------------	----------------------	--------------------

Intersection ID and Street Names:	Type:	Orientation:
-----------------------------------	-------	--------------

14184	CLEARWOOD WAY	and	COFFEE LN	\$21,000.00
	14162	Perpendicular	NE	\$7,000.00
	14163	Perpendicular	SE	\$7,000.00
	14164	Curb Ramp Required	SW	\$7,000.00

Total Cost for Street:	DOGWOOD ST	\$0.00
-------------------------------	-------------------	---------------

Intersection ID and Street Names:	Type:	Orientation:
-----------------------------------	-------	--------------

14185 DOGWOOD ST and SKVARLA AVE				\$0.00
24553	No Sidewalk, Curb Ramp Not Required	NE		\$0.00
24554	No Sidewalk, Curb Ramp Not Required	NW		\$0.00
24552	No Sidewalk, Curb Ramp Not Required	SE		\$0.00
24551	No Sidewalk, Curb Ramp Not Required	SW		\$0.00

Total Cost for Street:	AUBURN BLVD	\$0.00
-------------------------------	--------------------	---------------

Intersection ID and Street Names:	Type:	Orientation:
-----------------------------------	-------	--------------

14186	AUBURN BLVD and UNNAMED RD	
21350	Driveway	SE

Total Cost for Street: HALE RANCH LN				\$21,000.00
Intersection ID and Street Names:		Type:	Orientation:	
14187 HALE RANCH LN and WINDING WAY				\$21,000.00
136876	Curb Ramp Required	NE	\$7,000.00	
136877	Perpendicular	SE	\$7,000.00	
136878	Perpendicular	SW	\$7,000.00	
Total Cost for Street: JUNIPER ST				\$0.00
Intersection ID and Street Names:		Type:	Orientation:	
14188 JUNIPER ST and SKVARLA AVE				\$0.00
24567	No Sidewalk, Curb Ramp Not Required	NE	\$0.00	
24568	No Sidewalk, Curb Ramp Not Required	NW	\$0.00	
24566	No Sidewalk, Curb Ramp Not Required	SE	\$0.00	
24565	No Sidewalk, Curb Ramp Not Required	SW	\$0.00	
Total Cost for Street: DAWN WAY				\$7,000.00
Intersection ID and Street Names:		Type:	Orientation:	
14189 DAWN WAY and HOWE AVE				\$7,000.00
136447	No Sidewalk, Curb Ramp Not Required	NW	\$0.00	
136449	Curb Ramp Required	SE	\$7,000.00	
136448	No Sidewalk, Curb Ramp Not Required	SW	\$0.00	
Total Cost for Street: COFFEE LN				\$0.00
Intersection ID and Street Names:		Type:	Orientation:	
14190 COFFEE LN and TYLER ST				\$0.00
14159	No Sidewalk, Curb Ramp Not Required	NE	\$0.00	
14160	No Sidewalk, Curb Ramp Not Required	NW	\$0.00	
14161	No Sidewalk, Curb Ramp Not Required	SW	\$0.00	
Total Cost for Street: ENGLE RD				\$7,000.00
Intersection ID and Street Names:		Type:	Orientation:	
14192 ENGLE RD and NORRIS AVE				\$7,000.00
136751	No Sidewalk, Curb Ramp Not Required	NE	\$0.00	
136752	No Sidewalk, Curb Ramp Not Required	NW	\$0.00	
17344	Curb Ramp Required	S	\$7,000.00	

Total Cost for Street: KENNETH AVE			\$13,500.00
Intersection ID and Street Names:	Type:	Orientation:	
14193 KENNETH AVE and KENNETH AVE			\$13,500.00
27862	Perpendicular	NE	\$7,000.00
27861	Perpendicular	SE	\$6,500.00
Total Cost for Street: N LOOP BLVD			
Intersection ID and Street Names:	Type:	Orientation:	
14194 N LOOP BLVD and UNNAMED RD			
6447	Driveway	S	
Total Cost for Street: AMERICAN RIVER			\$3,000.00
Intersection ID and Street Names:	Type:	Orientation:	
14196 AMERICAN RIVER and GREENBACK LN			\$3,000.00
32632	Pedestrian Pad Required	SW	\$3,000.00
Total Cost for Street: GOLD COUNTRY BLVD			\$28,000.00
Intersection ID and Street Names:	Type:	Orientation:	
14197 GOLD COUNTRY BLVD and GOLD FIELD DR			\$28,000.00
134726	Perpendicular	NE	\$7,000.00
134727	Perpendicular	NW	\$7,000.00
134729	Perpendicular	SE	\$7,000.00
134728	Perpendicular	SW	\$7,000.00
Total Cost for Street: KENNETH AVE			\$14,000.00
Intersection ID and Street Names:	Type:	Orientation:	
14198 KENNETH AVE and KNABE CT			\$14,000.00
19893	No Sidewalk, Curb Ramp Not Required	NW	\$0.00
19892	Perpendicular	SE	\$7,000.00
19891	Perpendicular	SW	\$7,000.00
Total Cost for Street: ANDREA BLVD			\$28,000.00
Intersection ID and Street Names:	Type:	Orientation:	
14199 ANDREA BLVD and DIABLO DR			\$28,000.00
14377	Parallel	NE	\$7,000.00
14378	Perpendicular	NW	\$7,000.00
14380	Parallel	SE	\$7,000.00

14379	Parallel	SW	\$7,000.00
-------	----------	----	------------

Total Cost for Street:	AMERIGO AVE	\$24,500.00
-------------------------------	--------------------	--------------------

Intersection ID and Street Names:	Type:	Orientation:
-----------------------------------	-------	--------------

14200 AMERIGO AVE and HAZEL AVE		\$24,500.00
---	--	--------------------

17574	Perpendicular	NE	\$7,000.00
17577	Parallel	NW	\$7,000.00
17575	Parallel	SE	\$3,500.00
17576	Parallel	SW	\$7,000.00

Total Cost for Street:	AZTEC WAY	\$21,000.00
-------------------------------	------------------	--------------------

Intersection ID and Street Names:	Type:	Orientation:
-----------------------------------	-------	--------------

14202 AZTEC WAY and LOWTHER WAY		\$21,000.00
---	--	--------------------

28365	Curb Ramp Required	NE	\$7,000.00
28364	Perpendicular	NW	\$7,000.00
28363	Perpendicular	SW	\$7,000.00

Total Cost for Street:	HILLSIDE WAY	
-------------------------------	---------------------	--

Intersection ID and Street Names:	Type:	Orientation:
-----------------------------------	-------	--------------

14203 HILLSIDE WAY and KENNETH AVE		
--	--	--

16950	Driveway	SE	
-------	----------	----	--

Total Cost for Street:	BATES ST MAGNOLIA	
-------------------------------	--------------------------	--

Intersection ID and Street Names:	Type:	Orientation:
-----------------------------------	-------	--------------

14204 BATES ST MAGNOLIA and WASHINGTON AVE		
--	--	--

136368	Driveway	NW	
--------	----------	----	--

Total Cost for Street:	FOLSOM BLVD	\$7,000.00
-------------------------------	--------------------	-------------------

Intersection ID and Street Names:	Type:	Orientation:
-----------------------------------	-------	--------------

14207 FOLSOM BLVD and US 50 EB FOLSOM BLVD OFF		\$7,000.00
--	--	-------------------

135797	Parallel	NW	\$500.00
135794	Parallel	SE	\$3,000.00
135793	Parallel	SW	\$3,500.00

Total Cost for Street:	GELDERLAND WAY	\$1,500.00
-------------------------------	-----------------------	-------------------

Intersection ID and Street Names:	Type:	Orientation:
-----------------------------------	-------	--------------

14208 GELDERLAND WAY and MESSARA WAY		\$1,500.00
--	--	-------------------

32484	Parallel	NW	\$500.00
-------	----------	----	----------

Sacramento County

Access Compliance Survey Report - Curb Ramps

Cost Summary

32486	Parallel	SE	\$500.00
32485	Parallel	SW	\$500.00
Total Cost for Street: OAK SHADE WAY			\$14,000.00
Intersection ID and Street Names: Type: Orientation:			
14209 OAK SHADE WAY and WINDING OAK DR			\$14,000.00
28197	Perpendicular	NE	\$7,000.00
28196	No Sidewalk, Curb Ramp Not Required	NW	\$0.00
28195	Curb Ramp Required	SW	\$7,000.00
Total Cost for Street: AZTEC WAY			\$28,000.00
Intersection ID and Street Names: Type: Orientation:			
14210 AZTEC WAY and DRIVER WAY			\$28,000.00
28359	Perpendicular	NE	\$7,000.00
28362	Perpendicular	NW	\$7,000.00
28360	Perpendicular	SE	\$7,000.00
28361	Perpendicular	SW	\$7,000.00
Total Cost for Street: ELVERTA RD			\$0.00
Intersection ID and Street Names: Type: Orientation:			
14212 ELVERTA RD and RIO LINDA BLVD			\$0.00
21533	No Sidewalk, Curb Ramp Not Required	NW	\$0.00
21531	No Sidewalk, Curb Ramp Not Required	SE	\$0.00
21532	No Sidewalk, Curb Ramp Not Required	SW	\$0.00
Total Cost for Street: NORTH AVE			\$31,000.00
Intersection ID and Street Names: Type: Orientation:			
14213 NORTH AVE and WALNUT AVE			\$31,000.00
15642	Parallel	ENE	\$7,000.00
15641	Parallel	NNE	\$7,000.00
15639	Pedestrian Pad Required	NW	\$3,000.00
15643	Perpendicular	SE	\$7,000.00
15640	Perpendicular	SW	\$7,000.00
Total Cost for Street: GARFIELD AVE			\$0.00
Intersection ID and Street Names: Type: Orientation:			
14214 GARFIELD AVE and KENNETH AVE			\$0.00
16946	No Sidewalk, Curb Ramp Not Required	NE	\$0.00
16945	No Sidewalk, Curb Ramp Not Required	NW	\$0.00

Sacramento County

Access Compliance Survey Report - Curb Ramps

Cost Summary

16947	No Sidewalk, Curb Ramp Not Required	SE	\$0.00
16948	No Sidewalk, Curb Ramp Not Required	SW	\$0.00
Total Cost for Street: BAR DU LN			\$0.00
Intersection ID and Street Names: Type: Orientation:			
14215 BAR DU LN and GERBER RD			\$0.00
135308	No Sidewalk, Curb Ramp Not Required	SE	\$0.00
135307	No Sidewalk, Curb Ramp Not Required	SW	\$0.00
Total Cost for Street: AUBURN AVE			\$0.00
Intersection ID and Street Names: Type: Orientation:			
14216 AUBURN AVE and ELVERTA RD			\$0.00
21525	No Sidewalk, Curb Ramp Not Required	NE	\$0.00
21526	No Sidewalk, Curb Ramp Not Required	NW	\$0.00
21527	No Sidewalk, Curb Ramp Not Required	SW	\$0.00
Total Cost for Street: 14TH AVE			\$7,000.00
Intersection ID and Street Names: Type: Orientation:			
14217 14TH AVE and 45TH ST			\$7,000.00
30580	Curb Ramp Required	SW	\$7,000.00
Total Cost for Street: GREAT DOME CT			\$21,000.00
Intersection ID and Street Names: Type: Orientation:			
14218 GREAT DOME CT and WINDING OAK DR			\$21,000.00
28163	Curb Ramp Required	NE	\$7,000.00
28162	Perpendicular	NW	\$7,000.00
28161	Perpendicular	SW	\$7,000.00
Total Cost for Street: NAPOLEON WAY			\$8,000.00
Intersection ID and Street Names: Type: Orientation:			
14219 NAPOLEON WAY and SKEENA CT			\$8,000.00
133962	Parallel	NE	\$500.00
133961	Parallel	NW	\$500.00
133960	Curb Ramp Required	SW	\$7,000.00
Total Cost for Street: FAIR OAKS BLVD			\$7,500.00
Intersection ID and Street Names: Type: Orientation:			
14220 FAIR OAKS BLVD and SUTTER AVE			\$7,500.00

Sacramento County

Access Compliance Survey Report - Curb Ramps

Cost Summary

4652	Parallel	ENE	\$2,500.00
4651	Parallel	NNE	\$2,500.00
4647	Parallel	SE	\$2,500.00

Total Cost for Street:	FAIR OAKS BLVD	\$0.00
-------------------------------	-----------------------	---------------

Intersection ID and Street Names:	Type:	Orientation:
-----------------------------------	-------	--------------

14221 FAIR OAKS BLVD and LANDIS AVE			\$0.00
8089	Perpendicular	ENE	\$0.00
8088	Perpendicular	NNE	\$0.00
8090	Perpendicular	SE	\$0.00

Total Cost for Street:	HUNTSMAN DR	\$5,000.00
-------------------------------	--------------------	-------------------

Intersection ID and Street Names:	Type:	Orientation:
-----------------------------------	-------	--------------

14222 HUNTSMAN DR and PREMIER WAY			\$5,000.00
7571	Parallel	NE	\$500.00
7570	Parallel	NW	\$3,500.00
7568	Parallel	SE	\$500.00
7569	Parallel	SW	\$500.00

Total Cost for Street:	ALTA ARDEN EXPY	\$33,500.00
-------------------------------	------------------------	--------------------

Intersection ID and Street Names:	Type:	Orientation:
-----------------------------------	-------	--------------

14224 ALTA ARDEN EXPY and MORSE AVE			\$33,500.00
133561	Pedestrian Pad	ENE	\$2,500.00
133560	Parallel	ESE	\$2,500.00
133562	Pedestrian Pad	NNE	\$2,500.00
133563	Parallel	NNW	\$7,000.00
133559	Parallel	SSE	\$7,000.00
133566	Parallel	SSW	\$2,500.00
133564	Parallel	WNW	\$2,500.00
133565	Parallel	WSW	\$7,000.00

Total Cost for Street:	RAFAEL DR	\$14,000.00
-------------------------------	------------------	--------------------

Intersection ID and Street Names:	Type:	Orientation:
-----------------------------------	-------	--------------

14225 RAFAEL DR and RIO LINDA BLVD			\$14,000.00
21506	No Sidewalk, Curb Ramp Not Required	NE	\$0.00
21504	Curb Ramp Required	NW	\$7,000.00
21505	Curb Ramp Required	SW	\$7,000.00

Total Cost for Street:	DON JULIO BLVD	\$21,000.00
-------------------------------	-----------------------	--------------------

Intersection ID and Street Names:	Type:	Orientation:
-----------------------------------	-------	--------------

14226	DON JULIO BLVD	and	PROVIDENCE WAY		\$21,000.00
	10898	Parallel		NW	\$7,000.00
	10900	Parallel		SE	\$7,000.00
	10899	Parallel		SW	\$7,000.00

Total Cost for Street: ARIS WAY				\$21,000.00
--	--	--	--	--------------------

Intersection ID and Street Names:	Type:	Orientation:
-----------------------------------	-------	--------------

14227	ARIS WAY	and	GARFIELD AVE		\$21,000.00
	21022	Curb Ramp Required		NW	\$7,000.00
	21024	Curb Ramp Required		SE	\$7,000.00
	21023	Curb Ramp Required		SW	\$7,000.00

Total Cost for Street: QUAIL MEADOW WAY				\$1,000.00
--	--	--	--	-------------------

Intersection ID and Street Names:	Type:	Orientation:
-----------------------------------	-------	--------------

14228	QUAIL MEADOW WAY	and	SUNSET AVE		\$1,000.00
	19070	No Sidewalk, Curb Ramp Not Required		NW	\$0.00
	19068	Parallel		SE	\$500.00
	19069	Parallel		SW	\$500.00

Total Cost for Street: HOLLISTER AVE				\$7,000.00
---	--	--	--	-------------------

Intersection ID and Street Names:	Type:	Orientation:
-----------------------------------	-------	--------------

14229	HOLLISTER AVE	and	SUTTER AVE		\$7,000.00
	25732	No Sidewalk, Curb Ramp Not Required		NE	\$0.00
	25731	No Sidewalk, Curb Ramp Not Required		NW	\$0.00
	25733	No Sidewalk, Curb Ramp Not Required		SE	\$0.00
	25730	Curb Ramp Required		SW	\$7,000.00

Total Cost for Street: 44TH ST				
---------------------------------------	--	--	--	--

Intersection ID and Street Names:	Type:	Orientation:
-----------------------------------	-------	--------------

14230	44TH ST	and	ODEA DR IOWA AVE ALY		
	2174	Driveway		W	

Total Cost for Street: CAMPOY ST				\$14,000.00
---	--	--	--	--------------------

Intersection ID and Street Names:	Type:	Orientation:
-----------------------------------	-------	--------------

14231	CAMPOY ST	and	FAIR OAKS BLVD		\$14,000.00
	8527	No Sidewalk, Curb Ramp Not Required		NE	\$0.00
	8526	No Sidewalk, Curb Ramp Not Required		NW	\$0.00
	15162	Perpendicular		SE	\$14,000.00

Total Cost for Street:	EL CENTRO RD	\$0.00
-------------------------------	---------------------	---------------

Intersection ID and Street Names:	Type:	Orientation:	
14232 EL CENTRO RD and SAN JUAN RD			\$0.00
24278	No Sidewalk, Curb Ramp Not Required	SE	\$0.00
24277	No Sidewalk, Curb Ramp Not Required	SW	\$0.00

Total Cost for Street:	ROBERTSON AVE	\$7,000.00
-------------------------------	----------------------	-------------------

Intersection ID and Street Names:	Type:	Orientation:	
14233 ROBERTSON AVE and WHITEWOOD DR			\$7,000.00
20975	No Sidewalk, Curb Ramp Not Required	NE	\$0.00
20974	No Sidewalk, Curb Ramp Not Required	NW	\$0.00
20973	Curb Ramp Required	S	\$7,000.00

Total Cost for Street:	MEADOWOOD WAY	\$0.00
-------------------------------	----------------------	---------------

Intersection ID and Street Names:	Type:	Orientation:	
14234 MEADOWOOD WAY and SUNSET AVE			\$0.00
13769	No Sidewalk, Curb Ramp Not Required	NE	\$0.00
13770	No Sidewalk, Curb Ramp Not Required	SE	\$0.00
13771	No Sidewalk, Curb Ramp Not Required	SW	\$0.00

Total Cost for Street:	RUNWAY DR	\$28,000.00
-------------------------------	------------------	--------------------

Intersection ID and Street Names:	Type:	Orientation:	
14236 RUNWAY DR and SUNSET AVE			\$28,000.00
19065	Perpendicular	NE	\$7,000.00
19064	Perpendicular	NW	\$7,000.00
19066	Parallel	SE	\$7,000.00
19067	Parallel	SW	\$7,000.00

Total Cost for Street:	HUNTSMAN DR	\$11,000.00
-------------------------------	--------------------	--------------------

Intersection ID and Street Names:	Type:	Orientation:	
14239 HUNTSMAN DR and THILOW DR			\$11,000.00
9274	Parallel	NW	\$3,500.00
9272	Parallel	SE	\$7,000.00
9273	Parallel	SW	\$500.00

Total Cost for Street:	ANDANTE DR	\$7,000.00
-------------------------------	-------------------	-------------------

Intersection ID and Street Names:	Type:	Orientation:	
-----------------------------------	-------	--------------	--

14240	ANDANTE DR	and	ROSEVILLE RD		\$7,000.00
	25965	Parallel		NE	\$3,500.00
	25966	No Sidewalk, Curb Ramp Not Required		NW	\$0.00
	25964	Parallel		SE	\$3,500.00

Total Cost for Street: ENGLE RD					\$17,500.00
---------------------------------	--	--	--	--	-------------

Intersection ID and Street Names:	Type:	Orientation:
-----------------------------------	-------	--------------

14241	ENGLE RD	and	GIBBONS PARK WAY		\$17,500.00
	20554	Parallel		NE	\$7,000.00
	20555	Parallel		NW	\$7,000.00
	20556	Parallel		SW	\$3,500.00

Total Cost for Street: COLUMBIA DR					\$7,000.00
------------------------------------	--	--	--	--	------------

Intersection ID and Street Names:	Type:	Orientation:
-----------------------------------	-------	--------------

14242	COLUMBIA DR	and	FAIR OAKS BLVD		\$7,000.00
	12359	Curb Ramp Required		NW	\$7,000.00
	12357	No Sidewalk, Curb Ramp Not Required		SE	\$0.00
	12358	No Sidewalk, Curb Ramp Not Required		SW	\$0.00

Total Cost for Street: CASA ROSA WAY					\$14,000.00
--------------------------------------	--	--	--	--	-------------

Intersection ID and Street Names:	Type:	Orientation:
-----------------------------------	-------	--------------

14243	CASA ROSA WAY	and	ENGLE RD		\$14,000.00
	15348	No Sidewalk, Curb Ramp Not Required		N	\$0.00
	15347	Curb Ramp Required		SE	\$7,000.00
	15346	Curb Ramp Required		SW	\$7,000.00

Total Cost for Street: FAIR OAKS BLVD					\$0.00
---------------------------------------	--	--	--	--	--------

Intersection ID and Street Names:	Type:	Orientation:
-----------------------------------	-------	--------------

14244	FAIR OAKS BLVD	and	STEWART RD		\$0.00
	17043	No Sidewalk, Curb Ramp Not Required		NE	\$0.00
	17044	No Sidewalk, Curb Ramp Not Required		NW	\$0.00
	17045	No Sidewalk, Curb Ramp Not Required		SW	\$0.00

Total Cost for Street: ENGLE RD					\$6,000.00
---------------------------------	--	--	--	--	------------

Intersection ID and Street Names:	Type:	Orientation:
-----------------------------------	-------	--------------

14245	ENGLE RD	and	FAIR OAKS BLVD		\$6,000.00
	4636	Island-Cut Through		NE	\$3,500.00
	4630	Parallel		NNW	\$500.00
	4637	Island-Cut Through		NW	\$0.00

Sacramento County

Access Compliance Survey Report - Curb Ramps

Cost Summary

4634	Parallel	SE	\$500.00
4633	Parallel	SSW	\$500.00
4631	Parallel	WNW	\$500.00
4632	Parallel	WSW	\$500.00

Total Cost for Street:	ANTELOPE RD	\$20,500.00
-------------------------------	--------------------	--------------------

Intersection ID and Street Names:		Type:	Orientation:	
14246 ANTELOPE RD and WOODHAWK WAY				\$20,500.00
	18230	Parallel	ENE	\$3,500.00
	18231	Parallel	NNE	\$3,000.00
	18232	Parallel	NNW	\$3,500.00
	18234	Parallel	SW	\$7,000.00
	18233	Parallel	WNW	\$3,500.00

Total Cost for Street:	SOUTHLAND WAY	\$14,000.00
-------------------------------	----------------------	--------------------

Intersection ID and Street Names:		Type:	Orientation:
14247	SOUTHLAND WAY	and	TIOGAWOODS DR
			\$14,000.00
17278	Parallel	NE	\$7,000.00
17277	Parallel	SE	\$7,000.00
17279	Driveway	W	

Total Cost for Street:	POTTER LN	\$0.00
-------------------------------	------------------	---------------

Intersection ID and Street Names:		Type:	Orientation:
14248 POTTER LN and WHITNEY AVE			\$0.00
4065	No Sidewalk, Curb Ramp Not Required	NE	\$0.00
4064	No Sidewalk, Curb Ramp Not Required	NW	\$0.00
4066	No Sidewalk, Curb Ramp Not Required	SW	\$0.00

Total Cost for Street:	FAIR OAKS BLVD	\$7,000.00
-------------------------------	-----------------------	-------------------

Intersection ID and Street Names:		Type:	Orientation:
14249 FAIR OAKS BLVD and UNNAMED RD			\$7,000.00
11855	Curb Ramp Required	SE	\$7,000.00

Total Cost for Street:	GOLD EXPRESS DR	\$28,000.00
-------------------------------	------------------------	--------------------

Intersection ID and Street Names:		Type:	Orientation:
14250	GOLD EXPRESS DR and GOLD RUSH DR		\$28,000.00
134700	Perpendicular	NE	\$7,000.00
134703	Perpendicular	NW	\$7,000.00
134701	Perpendicular	SE	\$7,000.00

134702	Perpendicular	SW	\$7,000.00
--------	---------------	----	------------

Total Cost for Street:	TAMERTON WAY	\$24,500.00
-------------------------------	---------------------	--------------------

Intersection ID and Street Names:	Type:	Orientation:
-----------------------------------	-------	--------------

14253 TAMERTON WAY and WATERMAN RD		\$24,500.00
--	--	--------------------

134412	Parallel	NE	\$7,000.00
134409	Parallel	NNW	\$3,500.00
134410	Parallel	NW	\$7,000.00
134411	Parallel	SW	\$7,000.00

Total Cost for Street:	KILMARNOCK WAY	\$24,500.00
-------------------------------	-----------------------	--------------------

Intersection ID and Street Names:	Type:	Orientation:
-----------------------------------	-------	--------------

14256 KILMARNOCK WAY and N LOOP BLVD		\$24,500.00
--	--	--------------------

6321	Parallel	ESE	\$3,500.00
6325	Curb Ramp Required	NE	\$7,000.00
6322	Parallel	SSE	\$3,500.00
6323	Parallel	SSW	\$7,000.00
6324	Parallel	WSW	\$3,500.00

Total Cost for Street:	AIRBASE DR	\$10,000.00
-------------------------------	-------------------	--------------------

Intersection ID and Street Names:	Type:	Orientation:
-----------------------------------	-------	--------------

14257 AIRBASE DR and WATT AVE		\$10,000.00
---	--	--------------------

134122	Perpendicular	ESE	\$2,500.00
134126	Parallel	NE	\$2,500.00
134123	Perpendicular	SSE	\$2,500.00
134125	Parallel	SW	\$2,500.00

Total Cost for Street:	CROCKER GROVE LN	\$13,500.00
-------------------------------	-------------------------	--------------------

Intersection ID and Street Names:	Type:	Orientation:
-----------------------------------	-------	--------------

14258 CROCKER GROVE LN and GOLD RUSH DR		\$13,500.00
---	--	--------------------

134718	Curb Ramp Required	NE	\$7,000.00
134717	Parallel	NW	\$3,000.00
134716	Parallel	SW	\$3,500.00

Total Cost for Street:	CUSTER AVE	\$28,000.00
-------------------------------	-------------------	--------------------

Intersection ID and Street Names:	Type:	Orientation:
-----------------------------------	-------	--------------

14260 CUSTER AVE and FAIRVALE WAY		\$28,000.00
---	--	--------------------

17573	Curb Ramp Required	NE	\$7,000.00
17570	Perpendicular	NW	\$7,000.00

Sacramento County

Access Compliance Survey Report - Curb Ramps

Cost Summary

17572	Curb Ramp Required	SE	\$7,000.00
17571	Perpendicular	SW	\$7,000.00
Total Cost for Street: HUNTSMAN DR			\$8,500.00
Intersection ID and Street Names:		Type:	Orientation:
14261 HUNTSMAN DR and PARFAIT DR			\$8,500.00
9290	Parallel	NE	\$500.00
9293	Parallel	NW	\$500.00
9291	Parallel	SE	\$500.00
9292	Parallel	SW	\$7,000.00
Total Cost for Street: FAIR OAKS BLVD			\$7,000.00
Intersection ID and Street Names:		Type:	Orientation:
14262 FAIR OAKS BLVD and GUNN RD			\$7,000.00
1237	No Sidewalk, Curb Ramp Not Required	NW	\$0.00
1236	Perpendicular	SW	\$7,000.00
Total Cost for Street: CYPRESS AVE			
Intersection ID and Street Names:		Type:	Orientation:
14263 CYPRESS AVE and GEORGE RD			
20652	Driveway	S	
Total Cost for Street: AMARONE WAY			\$10,500.00
Intersection ID and Street Names:		Type:	Orientation:
14264 AMARONE WAY and WATERMAN RD			\$10,500.00
133407	Parallel	NW	\$10,500.00
Total Cost for Street: HELMINGHAM CT			\$10,500.00
Intersection ID and Street Names:		Type:	Orientation:
14265 HELMINGHAM CT and WATERMAN RD			\$10,500.00
133431	No Sidewalk, Curb Ramp Not Required	E	\$0.00
133429	Parallel	NW	\$3,500.00
133430	Parallel	SW	\$7,000.00
Total Cost for Street: CORAL BELL WAY			\$12,000.00
Intersection ID and Street Names:		Type:	Orientation:
14266 CORAL BELL WAY and POINSETTIA DR			\$12,000.00
135285	Parallel	NW	\$2,500.00

Sacramento County

Access Compliance Survey Report - Curb Ramps

Cost Summary

	135287	Parallel	SE	\$2,500.00
	135286	Parallel	SW	\$7,000.00
Total Cost for Street: ENTRANCE ST				\$14,000.00
Intersection ID and Street Names:		Type:	Orientation:	
14267 ENTRANCE ST and WINDING WAY				\$14,000.00
	136809	No Sidewalk, Curb Ramp Not Required	E	\$0.00
	133739	Perpendicular	NW	\$7,000.00
	133738	Curb Ramp Required	SW	\$7,000.00
Total Cost for Street: MAYER WAY				\$21,000.00
Intersection ID and Street Names:		Type:	Orientation:	
14269 MAYER WAY and ROBERTSON AVE				\$21,000.00
	20951	Curb Ramp Required	NE	\$7,000.00
	20952	Parallel	NW	\$7,000.00
	20950	Perpendicular	SE	\$7,000.00
	20949	No Sidewalk, Curb Ramp Not Required	SW	\$0.00
Total Cost for Street: GRANBY DR				\$14,000.00
Intersection ID and Street Names:		Type:	Orientation:	
14272 GRANBY DR and OLD PLACERVILLE RD				\$14,000.00
	12183	Parallel	SE	\$7,000.00
	12184	Parallel	SW	\$7,000.00
Total Cost for Street: WALNUT AVE				\$21,000.00
Intersection ID and Street Names:		Type:	Orientation:	
14273 WALNUT AVE and WALNUT PLACE LN				\$21,000.00
	20546	Perpendicular	NE	\$7,000.00
	20545	Perpendicular	SE	\$7,000.00
	20547	Curb Ramp Required	W	\$7,000.00
Total Cost for Street: GARFIELD AVE				\$14,000.00
Intersection ID and Street Names:		Type:	Orientation:	
14274 GARFIELD AVE and LA COLINA WAY				\$14,000.00
	16933	Curb Ramp Required	NW	\$7,000.00
	16935	No Sidewalk, Curb Ramp Not Required	SE	\$0.00
	16934	Curb Ramp Required	SW	\$7,000.00

Total Cost for Street: BLACKFOOT WAY				\$21,000.00
Intersection ID and Street Names:		Type:	Orientation:	
14275 BLACKFOOT WAY and SUN MAIDEN WAY				\$21,000.00
12942	Perpendicular	NE	\$7,000.00	
12943	Perpendicular	NW	\$7,000.00	
12944	Curb Ramp Required	SW	\$7,000.00	
Total Cost for Street: DRY CREEK RD				\$3,500.00
Intersection ID and Street Names:		Type:	Orientation:	
14277 DRY CREEK RD and E ST				\$3,500.00
24704	No Sidewalk, Curb Ramp Not Required	NE	\$0.00	
24703	Parallel	NW	\$3,500.00	
24705	No Sidewalk, Curb Ramp Not Required	SE	\$0.00	
24706	No Sidewalk, Curb Ramp Not Required	SW	\$0.00	
Total Cost for Street: FINTOWN CT				\$21,000.00
Intersection ID and Street Names:		Type:	Orientation:	
14279 FINTOWN CT and VINTAGE PARK DR				\$21,000.00
26294	Curb Ramp Required	E	\$7,000.00	
26292	Perpendicular	NW	\$7,000.00	
26293	Perpendicular	SW	\$7,000.00	
Total Cost for Street: RICHON VISTA CT				\$21,000.00
Intersection ID and Street Names:		Type:	Orientation:	
14280 RICHON VISTA CT and WALNUT AVE				\$21,000.00
20690	Perpendicular	NE	\$7,000.00	
20689	Perpendicular	SE	\$7,000.00	
20691	Curb Ramp Required	W	\$7,000.00	
Total Cost for Street: CLARK AVE				\$0.00
Intersection ID and Street Names:		Type:	Orientation:	
14281 CLARK AVE and GARFIELD AVE				\$0.00
16936	No Sidewalk, Curb Ramp Not Required	NE	\$0.00	
16937	No Sidewalk, Curb Ramp Not Required	SE	\$0.00	
16938	No Sidewalk, Curb Ramp Not Required	SW	\$0.00	

Total Cost for Street:	ROBERTSON AVE	\$18,000.00
-------------------------------	----------------------	--------------------

Intersection ID and Street Names:	Type:	Orientation:
14282 ROBERTSON AVE and WALNUT AVE		
136477	Pedestrian Pad Required	ENE
136476	Pedestrian Pad Required	NNE
136475	Pedestrian Pad Required	NNW
136478	Pedestrian Pad Required	SE
136473	Pedestrian Pad Required	SW
136474	Pedestrian Pad Required	WNW

Total Cost for Street:	ANDREA BLVD	
-------------------------------	--------------------	--

Intersection ID and Street Names:	Type:	Orientation:
14283 ANDREA BLVD and UNNAMED RD		
10292	Driveway	W

Total Cost for Street:	GOLD COUNTRY BLVD	\$21,000.00
-------------------------------	--------------------------	--------------------

Intersection ID and Street Names:	Type:	Orientation:
14284 GOLD COUNTRY BLVD and GOLD STRIKE DR		
134746	Perpendicular	NE
134744	Perpendicular	SE
134745	Curb Ramp Required	SW

Total Cost for Street:	MERRIMAC ST	\$21,000.00
-------------------------------	--------------------	--------------------

Intersection ID and Street Names:	Type:	Orientation:
14285 MERRIMAC ST and ROBERTSON AVE		
20995	Curb Ramp Required	N
20994	Curb Ramp Required	SE
20993	Curb Ramp Required	SW

Total Cost for Street:	FLORIN RD	\$0.00
-------------------------------	------------------	---------------

Intersection ID and Street Names:	Type:	Orientation:
14286 FLORIN RD and KANELOS LN		
133303	Perpendicular	SE
133302	Perpendicular	SW

Total Cost for Street:	FAIR OAKS BLVD	\$8,000.00
-------------------------------	-----------------------	-------------------

Intersection ID and Street Names:	Type:	Orientation:
-----------------------------------	-------	--------------

14287	FAIR OAKS BLVD	and	WOODLEAF DR		\$8,000.00
	11596	Parallel	NE		\$500.00
	11597	Parallel	SE		\$7,000.00
	11598	Parallel	SW		\$500.00

Total Cost for Street: FAIR OAKS BLVD				\$7,000.00
---------------------------------------	--	--	--	------------

Intersection ID and Street Names:	Type:	Orientation:
-----------------------------------	-------	--------------

14288	FAIR OAKS BLVD	and	GROVER CT		\$7,000.00
	4692	No Sidewalk, Curb Ramp Not Required	NE		\$0.00
	4691	No Sidewalk, Curb Ramp Not Required	NW		\$0.00
	4690	Curb Ramp Required	SW		\$7,000.00

Total Cost for Street: GOLD COUNTRY BLVD				\$21,000.00
--	--	--	--	-------------

Intersection ID and Street Names:	Type:	Orientation:
-----------------------------------	-------	--------------

14289	GOLD COUNTRY BLVD	and	ZELLERBACH DR		\$21,000.00
	23972	Perpendicular	NE		\$7,000.00
	23971	Perpendicular	NW		\$7,000.00
	23970	Curb Ramp Required	S		\$7,000.00

Total Cost for Street: ARDEN WAY				\$7,000.00
----------------------------------	--	--	--	------------

Intersection ID and Street Names:	Type:	Orientation:
-----------------------------------	-------	--------------

14290	ARDEN WAY	and	DEVONSHIRE RD		\$7,000.00
	175	No Sidewalk, Curb Ramp Not Required	NE		\$0.00
	174	Curb Ramp Required	NW		\$7,000.00

Total Cost for Street: DIABLO DR				\$24,000.00
----------------------------------	--	--	--	-------------

Intersection ID and Street Names:	Type:	Orientation:
-----------------------------------	-------	--------------

14291	DIABLO DR	and	ROSEVILLE RD		\$24,000.00
	12494	Perpendicular	NE		\$6,500.00
	12493	Perpendicular	NW		\$7,000.00
	12491	Parallel	SE		\$3,500.00
	12492	Parallel	SW		\$7,000.00

Total Cost for Street: CYPRESS AVE				\$21,000.00
------------------------------------	--	--	--	-------------

Intersection ID and Street Names:	Type:	Orientation:
-----------------------------------	-------	--------------

14292	CYPRESS AVE	and	DENA WAY		\$21,000.00
	20828	Curb Ramp Required	NE		\$7,000.00
	20827	Perpendicular	NW		\$7,000.00
	20829	Curb Ramp Required	S		\$7,000.00

Total Cost for Street: KITTY HAWK ST				\$7,000.00
Intersection ID and Street Names:		Type:	Orientation:	
14294 KITTY HAWK ST and SUNSET AVE				\$7,000.00
19071	No Sidewalk, Curb Ramp Not Required	NE	\$0.00	
19072	No Sidewalk, Curb Ramp Not Required	NW	\$0.00	
19073	Curb Ramp Required	SW	\$7,000.00	
Total Cost for Street: MISSION AVE				\$21,000.00
Intersection ID and Street Names:		Type:	Orientation:	
14295 MISSION AVE and NORTH AVE				\$21,000.00
15673	Parallel	NE	\$7,000.00	
15674	Parallel	NW	\$7,000.00	
15675	Parallel	SE	\$7,000.00	
136757	No Sidewalk, Curb Ramp Not Required	SW	\$0.00	
Total Cost for Street: COOPERS HAWK WAY				\$8,000.00
Intersection ID and Street Names:		Type:	Orientation:	
14296 COOPERS HAWK WAY and CRANE HAWK WAY				\$8,000.00
34201	Parallel	NE	\$7,000.00	
34199	Parallel	NW	\$500.00	
34200	Parallel	SW	\$500.00	
Total Cost for Street: GARFIELD AVE				\$0.00
Intersection ID and Street Names:		Type:	Orientation:	
14297 GARFIELD AVE and WHITNEY AVE				\$0.00
18535	No Sidewalk, Curb Ramp Not Required	NE	\$0.00	
18534	No Sidewalk, Curb Ramp Not Required	NW	\$0.00	
18536	No Sidewalk, Curb Ramp Not Required	SE	\$0.00	
18537	No Sidewalk, Curb Ramp Not Required	SW	\$0.00	
Total Cost for Street: KEWANEE ST				\$0.00
Intersection ID and Street Names:		Type:	Orientation:	
14298 KEWANEE ST and WINDING WAY				\$0.00
136719	No Sidewalk, Curb Ramp Not Required	NE	\$0.00	
136720	No Sidewalk, Curb Ramp Not Required	NW	\$0.00	
136721	No Sidewalk, Curb Ramp Not Required	SW	\$0.00	

Total Cost for Street: SAINT THOMAS DR				\$0.00
Intersection ID and Street Names:		Type:	Orientation:	
14299 SAINT THOMAS DR and		SUNSET AVE		\$0.00
13768	No Sidewalk, Curb Ramp Not Required	NE		\$0.00
13767	No Sidewalk, Curb Ramp Not Required	NW		\$0.00
13766	No Sidewalk, Curb Ramp Not Required	SW		\$0.00

Total Cost for Street: MUNROE ST		
Intersection ID and Street Names:	Type:	Orientation:
14301 MUNROE ST and VILLA TERRACE LN		
<i>135777</i>	Driveway	W

Total Cost for Street: BRUMBY WAY			\$1,000.00
Intersection ID and Street Names:	Type:	Orientation:	
14303 BRUMBY WAY and CASELMAN RD			\$1,000.00
134467	Parallel	NE	\$500.00
134466	Parallel	NW	\$500.00

Total Cost for Street: GOLDEN GATE AVE			\$15,500.00
Intersection ID and Street Names:		Type:	Orientation:
14304	GOLDEN GATE AVE and HAZEL AVE		\$15,500.00
32848	Pedestrian Pad	ESE	\$2,500.00
32849	Pedestrian Pad	NE	\$3,000.00
32844	Parallel	NW	\$500.00
32847	Pedestrian Pad	SSE	\$2,500.00
32846	Parallel	SSW	\$3,500.00
32845	Parallel	WSW	\$3,500.00

Total Cost for Street: EASTERN AVE				\$3,500.00
Intersection ID and Street Names:		Type:	Orientation:	
14305 EASTERN AVE and SURITA ST				\$3,500.00
15941	Parallel	NE	\$3,500.00	
15942	No Sidewalk, Curb Ramp Not Required	NW	\$0.00	
15940	No Sidewalk, Curb Ramp Not Required	SE	\$0.00	

Total Cost for Street: HUNTSMAN DR				\$14,000.00
Intersection ID and Street Names:		Type:	Orientation:	

14306 HUNTSMAN DR and KIEFER BLVD			\$14,000.00
22461	Parallel	NE	\$7,000.00
22462	Parallel	NW	\$3,500.00
22460	Parallel	SE	\$3,500.00

Total Cost for Street: GARFIELD AVE

Intersection ID and Street Names:	Type:	Orientation:
-----------------------------------	-------	--------------

14307 GARFIELD AVE and **TASHI BELL LN**

20992	Driveway	E
-------	----------	---

Total Cost for Street: DIANE DR**\$38,500.00**

Intersection ID and Street Names:	Type:	Orientation:
-----------------------------------	-------	--------------

14308 DIANE DR and **N LOOP BLVD****\$38,500.00**

6615	Parallel	ENE	\$7,000.00
6610	Parallel	ESE	\$7,000.00
6614	Parallel	NNE	\$7,000.00
6613	Parallel	NW	\$7,000.00
6611	Parallel	SSE	\$7,000.00
6612	Parallel	SW	\$3,500.00

Total Cost for Street: MARTSMITH WAY**\$14,000.00**

Intersection ID and Street Names:	Type:	Orientation:
-----------------------------------	-------	--------------

14309 MARTSMITH WAY and **SUNSET AVE****\$14,000.00**

13844	Parallel	NE	\$7,000.00
13845	Parallel	NW	\$7,000.00
13843	No Sidewalk, Curb Ramp Not Required	SE	\$0.00
13842	No Sidewalk, Curb Ramp Not Required	SW	\$0.00

Total Cost for Street: FULTON AVE**\$16,000.00**

Intersection ID and Street Names:	Type:	Orientation:
-----------------------------------	-------	--------------

14310 FULTON AVE and **MUNROE ST****\$16,000.00**

135733	Pedestrian Pad	ENE	\$2,500.00
135732	Pedestrian Pad	ESE	\$2,500.00
135734	Pedestrian Pad	NNE	\$2,500.00
135729	Parallel	NW	\$2,500.00
135731	Pedestrian Pad	SSE	\$2,500.00
135730	Parallel	SW	\$3,500.00

Total Cost for Street: MYRTLE AVE			\$31,500.00
Intersection ID and Street Names:	Type:	Orientation:	
14311 MYRTLE AVE and WATT AVE			\$31,500.00
135220	Perpendicular	ESE	\$7,000.00
135221	Perpendicular	NE	\$7,000.00
135217	Perpendicular	NW	\$7,000.00
135219	Perpendicular	SSE	\$7,000.00
135218	Parallel	SW	\$3,500.00
Total Cost for Street: ORANGE GROVE AVE			
Intersection ID and Street Names:	Type:	Orientation:	
14314 ORANGE GROVE AVE and PEPPER LN			
21336	Driveway	N	
Total Cost for Street: GOLD COUNTRY BLVD			\$21,000.00
Intersection ID and Street Names:	Type:	Orientation:	
14315 GOLD COUNTRY BLVD and MAIDU WAY			\$21,000.00
134743	Perpendicular	NW	\$7,000.00
134742	Curb Ramp Required	SE	\$7,000.00
134741	Perpendicular	SW	\$7,000.00
Total Cost for Street: GIBBONS DR			\$37,500.00
Intersection ID and Street Names:	Type:	Orientation:	
14316 GIBBONS DR and UNNAMED RD			\$37,500.00
21201	Parallel	ENE	\$7,000.00
21200	Parallel	NNE	\$7,000.00
21203	Parallel	NNW	\$7,000.00
21202	Perpendicular	SE	\$7,000.00
21205	Parallel	SW	\$7,000.00
21204	Parallel	WNW	\$2,500.00
Total Cost for Street: GREENBACK LN			\$0.00
Intersection ID and Street Names:	Type:	Orientation:	
14317 GREENBACK LN and HOFFMAN LN			\$0.00
135971	No Sidewalk, Curb Ramp Not Required	SE	\$0.00
135970	No Sidewalk, Curb Ramp Not Required	SW	\$0.00

Total Cost for Street: FAIR OAKS BLVD			\$10,000.00
Intersection ID and Street Names:	Type:	Orientation:	
14318 FAIR OAKS BLVD and WAYSIDE LN			\$10,000.00
4436	Blended Transition	NE	\$3,500.00
4435	Blended Transition	NW	\$2,500.00
4437	Parallel	SE	\$3,500.00
4438	Parallel	SW	\$500.00
Total Cost for Street: BRADVIEW DR			\$14,000.00
Intersection ID and Street Names:	Type:	Orientation:	
14319 BRADVIEW DR and OLD PLACERVILLE RD			\$14,000.00
134295	Parallel	SE	\$7,000.00
134294	Perpendicular	SW	\$7,000.00
Total Cost for Street: ENGLE RD			\$7,000.00
Intersection ID and Street Names:	Type:	Orientation:	
14321 ENGLE RD and GRACEY WAY			\$7,000.00
15163	Perpendicular	SW	\$7,000.00
Total Cost for Street: HARRISON ST			\$21,000.00
Intersection ID and Street Names:	Type:	Orientation:	
14323 HARRISON ST and MYRTLE AVE			\$21,000.00
7630	Curb Ramp Required	NE	\$7,000.00
7629	Curb Ramp Required	NW	\$7,000.00
7631	Curb Ramp Required	SE	\$7,000.00
Total Cost for Street: 8TH ST			\$0.00
Intersection ID and Street Names:	Type:	Orientation:	
14324 8TH ST and U ST			\$0.00
21661	No Sidewalk, Curb Ramp Not Required	NE	\$0.00
21659	No Sidewalk, Curb Ramp Not Required	SE	\$0.00
21660	No Sidewalk, Curb Ramp Not Required	SW	\$0.00
Total Cost for Street: BELL ST			\$4,000.00
Intersection ID and Street Names:	Type:	Orientation:	
14325 BELL ST and EL CAMINO AVE			\$4,000.00
1717	Parallel	NE	\$500.00

Sacramento County

Access Compliance Survey Report - Curb Ramps

Cost Summary

1718	Parallel	NW	\$500.00
1716	Parallel	SE	\$500.00
1719	Perpendicular	SW	\$2,500.00

Total Cost for Street:	THIMBLEBERRY DR	\$0.00
-------------------------------	------------------------	---------------

Intersection ID and Street Names:	Type:	Orientation:	
14326 THIMBLEBERRY DR and WATERMAN RD			\$0.00
134907	Perpendicular	N	\$0.00
134908	Perpendicular	NNE	\$0.00
134909	Perpendicular	W	\$0.00
134910	Perpendicular	WSW	\$0.00

Total Cost for Street:	MARSHALL AVE	\$0.00
-------------------------------	---------------------	---------------

Intersection ID and Street Names:	Type:	Orientation:	
14327 MARSHALL AVE and SHADY LN			\$0.00
25678	No Sidewalk, Curb Ramp Not Required	E	\$0.00
25676	No Sidewalk, Curb Ramp Not Required	NW	\$0.00
25677	No Sidewalk, Curb Ramp Not Required	SW	\$0.00

Total Cost for Street:	W 4TH ST	\$0.00
-------------------------------	-----------------	---------------

Intersection ID and Street Names:	Type:	Orientation:	
14328 W 4TH ST and W Q ST			\$0.00
24988	No Sidewalk, Curb Ramp Not Required	NE	\$0.00
24991	No Sidewalk, Curb Ramp Not Required	NW	\$0.00
24989	No Sidewalk, Curb Ramp Not Required	SE	\$0.00
24990	No Sidewalk, Curb Ramp Not Required	SW	\$0.00

Total Cost for Street:	LINDEN LN	
-------------------------------	------------------	--

Intersection ID and Street Names:	Type:	Orientation:	
14329 LINDEN LN and MARCONI AVE			
21351	Driveway	N	

Total Cost for Street:	HANSON LN	\$7,000.00
-------------------------------	------------------	-------------------

Intersection ID and Street Names:	Type:	Orientation:	
14331 HANSON LN and MONTAGUE WAY			\$7,000.00
23467	No Sidewalk, Curb Ramp Not Required	NE	\$0.00
23466	No Sidewalk, Curb Ramp Not Required	NW	\$0.00
23465	Perpendicular	SW	\$7,000.00

Total Cost for Street: EISENHOWER DR			\$9,500.00
Intersection ID and Street Names:	Type:	Orientation:	
14332 EISENHOWER DR and HUNTSMAN DR			\$9,500.00
9287	Parallel	NW	\$3,000.00
9289	Parallel	SE	\$3,000.00
9288	Parallel	SW	\$3,500.00
Total Cost for Street: HAZEL AVE			\$4,000.00
Intersection ID and Street Names:	Type:	Orientation:	
14333 HAZEL AVE and VAN GOGH CIR			\$4,000.00
32812	Parallel	NE	\$3,500.00
32810	Parallel	SE	\$500.00
32811	No Sidewalk, Curb Ramp Not Required	SW	\$0.00
Total Cost for Street: ROBERTSON AVE			\$5,000.00
Intersection ID and Street Names:	Type:	Orientation:	
14334 ROBERTSON AVE and WHITEWOOD DR			\$5,000.00
20978	No Sidewalk, Curb Ramp Not Required	N	\$0.00
20977	Parallel	SE	\$2,500.00
20976	Parallel	SW	\$2,500.00
Total Cost for Street: PURPLE SAGE CT			\$10,500.00
Intersection ID and Street Names:	Type:	Orientation:	
14335 PURPLE SAGE CT and REDBERRY CT			\$10,500.00
134854	Parallel	NW	\$500.00
134856	Parallel	SE	\$3,000.00
134855	Parallel	SW	\$7,000.00
Total Cost for Street: DON JULIO BLVD			\$28,000.00
Intersection ID and Street Names:	Type:	Orientation:	
14336 DON JULIO BLVD and LARRY WAY			\$28,000.00
10881	Parallel	NE	\$7,000.00
10882	Parallel	NW	\$7,000.00
10880	Parallel	SE	\$7,000.00
10879	Parallel	SW	\$7,000.00

Total Cost for Street: HEMLOCK ST			
Intersection ID and Street Names:	Type:	Orientation:	
14337 HEMLOCK ST and UNNAMED RD			
21151	Driveway	E	
Total Cost for Street: ELSIE AVE \$14,000.00			
Intersection ID and Street Names:	Type:	Orientation:	
14338 ELSIE AVE and SUNRISE GREENS DR			\$14,000.00
136198	Parallel	SE	\$7,000.00
136197	Parallel	SW	\$7,000.00
Total Cost for Street: LITTLE PLUM WAY \$8,000.00			
Intersection ID and Street Names:	Type:	Orientation:	
14339 LITTLE PLUM WAY and NAPOLEON WAY			\$8,000.00
133965	Parallel	NW	\$500.00
133963	Curb Ramp Required	SE	\$7,000.00
133964	Parallel	SW	\$500.00
Total Cost for Street: GARFIELD AVE \$0.00			
Intersection ID and Street Names:	Type:	Orientation:	
14342 GARFIELD AVE and HENDERSON WAY			\$0.00
21016	No Sidewalk, Curb Ramp Not Required	NE	\$0.00
21017	No Sidewalk, Curb Ramp Not Required	SE	\$0.00
21018	No Sidewalk, Curb Ramp Not Required	W	\$0.00
Total Cost for Street: Q ST \$20,500.00			
Intersection ID and Street Names:	Type:	Orientation:	
14343 Q ST and RIO LINDA BLVD			\$20,500.00
24861	Perpendicular	NE	\$7,000.00
24860	Parallel	NW	\$3,500.00
24862	No Sidewalk, Curb Ramp Not Required	SE	\$0.00
24863	Curb Ramp Required	SW	\$7,000.00
24864	Pedestrian Pad Required	WSW	\$3,000.00
Total Cost for Street: GRANT AVE \$7,000.00			
Intersection ID and Street Names:	Type:	Orientation:	
14344 GRANT AVE and MARSHALL AVE			\$7,000.00

Sacramento County

Access Compliance Survey Report - Curb Ramps

Cost Summary

25686	No Sidewalk, Curb Ramp Not Required	NE	\$0.00
25685	Curb Ramp Required	NW	\$7,000.00
25687	No Sidewalk, Curb Ramp Not Required	SE	\$0.00
25688	No Sidewalk, Curb Ramp Not Required	SW	\$0.00

Total Cost for Street:	FAIR OAKS BLVD	\$7,000.00
-------------------------------	-----------------------	-------------------

Intersection ID and Street Names:	Type:	Orientation:	
14345 FAIR OAKS BLVD and KENNETH AVE			\$7,000.00
8217	No Sidewalk, Curb Ramp Not Required	NE	\$0.00
8218	Perpendicular	SE	\$7,000.00

Total Cost for Street:	COTTAGE WAY	\$14,000.00
-------------------------------	--------------------	--------------------

Intersection ID and Street Names:		Type:	Orientation:
14346 COTTAGE WAY and LINDEN GROVE WAY			\$14,000.00
19904	Curb Ramp Required	NE	\$7,000.00
19902	Parallel	SE	\$7,000.00

Total Cost for Street:	M ST	\$52,500.00
-------------------------------	-------------	--------------------

Intersection ID and Street Names:		Type:	Orientation:
14347 M ST and RIO LINDA BLVD			\$52,500.00
23442	Parallel	NE	\$9,500.00
23436	Island-Cut Through	NW	\$12,500.00
23440	Parallel	SE	\$17,000.00
23438	Parallel	SW	\$13,500.00

Total Cost for Street:	HADLEY LN	
-------------------------------	------------------	--

Intersection ID and Street Names:		Type:	Orientation:
14348 HADLEY LN and ROBERTSON AVE			
20986	Driveway		N

Total Cost for Street:	ROSEVILLE RD	\$14,000.00
-------------------------------	---------------------	--------------------

Intersection ID and Street Names:	Type:	Orientation:	
14349 ROSEVILLE RD and ROSEVILLE RD		\$14,000.00	
12570	Parallel	ENE	\$3,500.00
12571	Parallel	NNE	\$3,500.00
12569	No Sidewalk, Curb Ramp Not Required	SE	\$0.00
30549	Curb Ramp Required	W	\$7,000.00

Total Cost for Street: HAZEL AVE			\$9,500.00
Intersection ID and Street Names:	Type:	Orientation:	
14350 HAZEL AVE and PIEDRA WAY			\$9,500.00
17600	Blended Transition	NE	\$0.00
17597	Parallel	NW	\$2,500.00
17599	Blended Transition	SE	\$0.00
17598	Parallel	SW	\$7,000.00
Total Cost for Street: 44TH ST			\$21,000.00
Intersection ID and Street Names:	Type:	Orientation:	
14351 44TH ST and LANTANA AVE			\$21,000.00
2250	Parallel	NE	\$7,000.00
2249	Parallel	SE	\$7,000.00
133102	Curb Ramp Required	SW	\$7,000.00
Total Cost for Street: AMERICAN RIVER DR			\$21,000.00
Intersection ID and Street Names:	Type:	Orientation:	
14352 AMERICAN RIVER DR and PICCADILLY CIR			\$21,000.00
1103	Parallel	NE	\$7,000.00
1102	Parallel	NW	\$7,000.00
1104	Parallel	SE	\$7,000.00
Total Cost for Street: PALM AVE			\$7,000.00
Intersection ID and Street Names:	Type:	Orientation:	
14354 PALM AVE and PALMDALE WAY			\$7,000.00
7955	Driveway	N	
7954	Curb Ramp Required	NW	\$7,000.00
7952	No Sidewalk, Curb Ramp Not Required	SE	\$0.00
7953	No Sidewalk, Curb Ramp Not Required	SW	\$0.00
Total Cost for Street: ENGLE RD			\$7,000.00
Intersection ID and Street Names:	Type:	Orientation:	
14356 ENGLE RD and TIMMCO CT			\$7,000.00
136756	Driveway	NW	
136755	No Sidewalk, Curb Ramp Not Required	SE	\$0.00
15128	Perpendicular	SW	\$7,000.00

Total Cost for Street: AMERICAN RIVER DR				\$21,000.00
Intersection ID and Street Names:		Type:	Orientation:	
14361 AMERICAN RIVER DR and THORNLEY WAY				\$21,000.00
16468	Parallel	NE	\$7,000.00	
16467	Parallel	NW	\$7,000.00	
16466	Parallel	S	\$7,000.00	
Total Cost for Street: HAPPY LN				\$6,000.00
Intersection ID and Street Names:		Type:	Orientation:	
14362 HAPPY LN and OLD PLACERVILLE RD				\$6,000.00
134289	Parallel	SSW	\$3,500.00	
134288	Parallel	WSW	\$2,500.00	
Total Cost for Street: ELEVEN OAKS LN				
Intersection ID and Street Names:		Type:	Orientation:	
14363 ELEVEN OAKS LN and MYRTLE AVE				
7799	Driveway	N		
Total Cost for Street: LEATHA WAY				\$0.00
Intersection ID and Street Names:		Type:	Orientation:	
14365 LEATHA WAY and WHITNEY AVE				\$0.00
3989	No Sidewalk, Curb Ramp Not Required	NE	\$0.00	
3990	No Sidewalk, Curb Ramp Not Required	SE	\$0.00	
3991	No Sidewalk, Curb Ramp Not Required	SW	\$0.00	
Total Cost for Street: HAZEL AVE				\$16,500.00
Intersection ID and Street Names:		Type:	Orientation:	
14366 HAZEL AVE and OAK AVE				\$16,500.00
32866	Pedestrian Pad Required	NE	\$3,000.00	
32869	Pedestrian Pad	NNW	\$3,000.00	
32867	Pedestrian Pad Required	SE	\$3,000.00	
32868	Pedestrian Pad	SSW	\$2,500.00	
136879	Pedestrian Pad	WNW	\$2,500.00	
136880	Pedestrian Pad	WSW	\$2,500.00	
Total Cost for Street: AUBURN BLVD				\$7,000.00
Intersection ID and Street Names:		Type:	Orientation:	

14367 AUBURN BLVD and BUSINESS 80 NB HOWE AVE SB			\$7,000.00
19504	Curb Ramp Required	SE	\$7,000.00
Total Cost for Street: JERSEY WAY			\$7,000.00
Intersection ID and Street Names: Type: Orientation:			
14368 JERSEY WAY and MORSE AVE			\$7,000.00
3558	No Sidewalk, Curb Ramp Not Required	NW	\$0.00
3556	No Sidewalk, Curb Ramp Not Required	SE	\$0.00
3557	Curb ramp required	SW	\$7,000.00
Total Cost for Street: LA VINA WAY			\$14,000.00
Intersection ID and Street Names: Type: Orientation:			
14370 LA VINA WAY and TIOGAWOODS DR			\$14,000.00
17272	Parallel	NE	\$7,000.00
17271	Parallel	SE	\$7,000.00
17273	Driveway	W	
Total Cost for Street: FAIR OAKS BLVD			\$0.00
Intersection ID and Street Names: Type: Orientation:			
14371 FAIR OAKS BLVD and WESTCAMP RD			\$0.00
8605	No Sidewalk, Curb Ramp Not Required	NE	\$0.00
8606	No Sidewalk, Curb Ramp Not Required	NW	\$0.00
8607	No Sidewalk, Curb Ramp Not Required	SW	\$0.00
Total Cost for Street: DRY CREEK RD			\$0.00
Intersection ID and Street Names: Type: Orientation:			
14372 DRY CREEK RD and Q ST			\$0.00
24940	No Sidewalk, Curb Ramp Not Required	NE	\$0.00
24943	No Sidewalk, Curb Ramp Not Required	NW	\$0.00
24941	No Sidewalk, Curb Ramp Not Required	SE	\$0.00
24942	No Sidewalk, Curb Ramp Not Required	SW	\$0.00
Total Cost for Street: BOB LN			\$14,000.00
Intersection ID and Street Names: Type: Orientation:			
14373 BOB LN and FAIR OAKS BLVD			\$14,000.00
8523	No Sidewalk, Curb Ramp Not Required	NW	\$0.00
8525	Parallel	SE	\$7,000.00
8524	Parallel	SW	\$7,000.00

Total Cost for Street: OLIVE GLEN CT			\$21,000.00
Intersection ID and Street Names:	Type:	Orientation:	
14376 OLIVE GLEN CT and ROBERTSON AVE			\$21,000.00
8799	Curb Ramp Required	NW	\$7,000.00
8801	Curb Ramp Required	SE	\$7,000.00
8800	Curb Ramp Required	SW	\$7,000.00

Total Cost for Street: ARDEN WAY			\$12,000.00
Intersection ID and Street Names:	Type:	Orientation:	
14377 ARDEN WAY and MISSION AVE			\$12,000.00
17180	Parallel	ENE	\$500.00
17178	Island-Perpendicular	NE	\$3,000.00
17177	Island-Perpendicular	NNE	\$2,500.00
17176	Perpendicular	NW	\$2,500.00
17179	Parallel	SE	\$3,500.00

Total Cost for Street: COMPTON PARC LN			\$21,000.00
Intersection ID and Street Names:	Type:	Orientation:	
14378 COMPTON PARC LN and KENNETH AVE			\$21,000.00
16959	Curb Ramp Required	NW	\$7,000.00
16958	Perpendicular	SE	\$7,000.00
16957	Perpendicular	SW	\$7,000.00

Total Cost for Street: HOLLISTER AVE			\$0.00
Intersection ID and Street Names:	Type:	Orientation:	
14379 HOLLISTER AVE and HUSSEY DR			\$0.00
1299	No Sidewalk, Curb Ramp Not Required	NE	\$0.00
1300	No Sidewalk, Curb Ramp Not Required	NW	\$0.00
1298	No Sidewalk, Curb Ramp Not Required	SE	\$0.00
1297	No Sidewalk, Curb Ramp Not Required	SW	\$0.00

Total Cost for Street: CLARK AVE			\$33,000.00
Intersection ID and Street Names:	Type:	Orientation:	
14382 CLARK AVE and MARCONI AVE			\$33,000.00
19873	Perpendicular	ENE	\$2,500.00
19874	Perpendicular	NNE	\$6,500.00
19875	Parallel	NNW	\$3,500.00
19872	Parallel	SE	\$7,000.00

Sacramento County

Access Compliance Survey Report - Curb Ramps

Cost Summary

19871	Parallel	SW	\$7,000.00
19876	Perpendicular	WNW	\$6,500.00

Total Cost for Street:	BUTANO DR	\$16,000.00
-------------------------------	------------------	--------------------

Intersection ID and Street Names:	Type:	Orientation:
-----------------------------------	-------	--------------

14383 BUTANO DR and 0.25 in lip where gutter meets street.		\$3,500.00
--	--	-------------------

19098	Parallel	ENE	\$3,500.00
-------	----------	-----	------------

14383 BUTANO DR and EL CAMINO AVE		\$12,500.00
---	--	--------------------

19097	Parallel	ESE	\$500.00
-------	----------	-----	----------

19099	Parallel	NNE	\$500.00
-------	----------	-----	----------

19093	Parallel	NNW	\$3,500.00
-------	----------	-----	------------

19096	Parallel	SSE	\$500.00
-------	----------	-----	----------

19095	Parallel	SSW	\$3,500.00
-------	----------	-----	------------

19092	Parallel	WNW	\$3,500.00
-------	----------	-----	------------

19094	Parallel	WSW	\$500.00
-------	----------	-----	----------

Total Cost for Street:	NAVAHO DR	\$7,000.00
-------------------------------	------------------	-------------------

Intersection ID and Street Names:	Type:	Orientation:
-----------------------------------	-------	--------------

14384 NAVAHO DR and WATT AVE		\$7,000.00
--	--	-------------------

20022	Parallel	NE	\$3,500.00
-------	----------	----	------------

20023	Parallel	NW	\$3,500.00
-------	----------	----	------------

Total Cost for Street:	LARCHMONT DR	\$21,000.00
-------------------------------	---------------------	--------------------

Intersection ID and Street Names:	Type:	Orientation:
-----------------------------------	-------	--------------

14385 LARCHMONT DR and WASHBURN WAY		\$21,000.00
---	--	--------------------

13007	Curb Ramp Required	NE	\$7,000.00
-------	--------------------	----	------------

13008	Curb Ramp Required	NW	\$7,000.00
-------	--------------------	----	------------

13006	Curb Ramp Required	SE	\$7,000.00
-------	--------------------	----	------------

Total Cost for Street:	ENGLE RD	\$7,000.00
-------------------------------	-----------------	-------------------

Intersection ID and Street Names:	Type:	Orientation:
-----------------------------------	-------	--------------

14389 ENGLE RD and UNNAMED ALY		\$7,000.00
--	--	-------------------

18499	No Sidewalk, Curb Ramp Not Required	NE	\$0.00
-------	-------------------------------------	----	--------

18498	No Sidewalk, Curb Ramp Not Required	NW	\$0.00
-------	-------------------------------------	----	--------

18500	Curb Ramp Required	S	\$7,000.00
-------	--------------------	---	------------

Total Cost for Street:	42ND AVE	\$21,000.00
-------------------------------	-----------------	--------------------

Intersection ID and Street Names:	Type:	Orientation:
-----------------------------------	-------	--------------

14390 42ND AVE and 44TH ST		\$21,000.00
--	--	--------------------

Sacramento County

Access Compliance Survey Report - Curb Ramps

Cost Summary

2200	Curb Ramp Required	NE	\$7,000.00
2199	Parallel	SE	\$7,000.00
133103	Curb Ramp Required	SW	\$7,000.00

Total Cost for Street:	CONCORD DR	\$0.00
-------------------------------	-------------------	---------------

Intersection ID and Street Names:		Type:	Orientation:		
14391	CONCORD DR	and	SUNSET AVE	\$0.00	
	8685	No Sidewalk, Curb Ramp Not Required		NW	\$0.00
	8686	Driveway		S	

Total Cost for Street:	CORTLANDT DR	\$0.00
-------------------------------	---------------------	---------------

Intersection ID and Street Names:		Type:	Orientation:
14392 CORTLANDT DR and FAIR OAKS BLVD			\$0.00
19784	No Sidewalk, Curb Ramp Not Required	NE	\$0.00
19785	No Sidewalk, Curb Ramp Not Required	SE	\$0.00
19786	No Sidewalk, Curb Ramp Not Required	SW	\$0.00

Total Cost for Street:	ELSIE AVE	
-------------------------------	------------------	--

Intersection ID and Street Names:		Type:	Orientation:
14393 ELSIE AVE and SUNCOUNTRY LN			
136227	Driveway		N

Total Cost for Street:	CORSICAN WAY	\$5,500.00
-------------------------------	---------------------	-------------------

Intersection ID and Street Names:		Type:	Orientation:
14394 CORSICAN WAY and ESPERIA WAY			\$5,500.00
134476	Parallel	NW	\$2,500.00
134474	Parallel	SE	\$2,500.00
134475	Parallel	SW	\$500.00

Total Cost for Street:	ALDONA LN	\$14,000.00
-------------------------------	------------------	--------------------

Intersection ID and Street Names:		Type:	Orientation:	
14395 ALDONA LN and PALADENA ST				\$14,000.00
14243	Curb Ramp Required	NE		\$7,000.00
14242	Curb Ramp Required	NW		\$7,000.00
14244	No Sidewalk, Curb Ramp Not Required	SW		\$0.00

Total Cost for Street:	JAMESON CT	\$21,000.00
-------------------------------	-------------------	--------------------

Intersection ID and Street Names:	Type:	Orientation:
-----------------------------------	-------	--------------

14396	JAMESON CT	and	MANZANITA AVE		\$21,000.00
	2928	Parallel	NW		\$7,000.00
	2929	Parallel	SE		\$7,000.00
	2927	Parallel	SW		\$7,000.00

Total Cost for Street:	LENHART RD	\$20,000.00
-------------------------------	-------------------	--------------------

Intersection ID and Street Names:	Type:	Orientation:
-----------------------------------	-------	--------------

14397	LENHART RD	and	POWER INN RD		\$20,000.00
	136090	Parallel	NE		\$7,000.00
	136086	No Sidewalk, Curb Ramp Not Required	NW		\$0.00
	136089	Parallel	SE		\$3,000.00
	136088	Parallel	SSW		\$7,000.00
	136087	Parallel	SW		\$3,000.00

Total Cost for Street:	W COUNTRY CLUB LN	\$0.00
-------------------------------	--------------------------	---------------

Intersection ID and Street Names:	Type:	Orientation:
-----------------------------------	-------	--------------

14399	W COUNTRY CLUB LN	and	WHITNEY AVE		\$0.00
	4061	No Sidewalk, Curb Ramp Not Required	NE		\$0.00
	4062	No Sidewalk, Curb Ramp Not Required	SE		\$0.00
	4063	No Sidewalk, Curb Ramp Not Required	SW		\$0.00

Total Cost for Street:	BORON WAY	\$21,000.00
-------------------------------	------------------	--------------------

Intersection ID and Street Names:	Type:	Orientation:
-----------------------------------	-------	--------------

14401	BORON WAY	and	LIME COVE CT		\$21,000.00
	31053	Curb Ramp Required	NE		\$7,000.00
	31051	Perpendicular	SE		\$7,000.00
	31052	Perpendicular	SW		\$7,000.00

Total Cost for Street:	COTTONWOOD LN	\$21,000.00
-------------------------------	----------------------	--------------------

Intersection ID and Street Names:	Type:	Orientation:
-----------------------------------	-------	--------------

14402	COTTONWOOD LN	and	CUTLER WAY		\$21,000.00
	30956	Perpendicular	NE		\$7,000.00
	30957	Perpendicular	NW		\$7,000.00
	30958	Curb Ramp Required	SE		\$7,000.00

Total Cost for Street:	DIABLO DR	\$1,500.00
-------------------------------	------------------	-------------------

Intersection ID and Street Names:	Type:	Orientation:
-----------------------------------	-------	--------------

14403	DIABLO DR	and	EVEREST WAY		\$1,500.00
	9657	Parallel	NE		\$500.00

Sacramento County

Access Compliance Survey Report - Curb Ramps

Cost Summary

9658	Parallel	NW	\$500.00
9659	Parallel	SSE	\$500.00
Total Cost for Street: 7TH ST			\$14,000.00
Intersection ID and Street Names:		Type:	Orientation:
14404 7TH ST and M ST			\$14,000.00
23577	Curb Ramp Required	NW	\$7,000.00
23575	No Sidewalk, Curb Ramp Not Required	SE	\$0.00
23576	Parallel	SW	\$7,000.00
Total Cost for Street: ELK GROVE FLORIN RD			\$2,500.00
Intersection ID and Street Names:		Type:	Orientation:
14405 ELK GROVE FLORIN RD and GELDERLAND WAY			\$2,500.00
32475	Perpendicular	NW	\$0.00
32477	No Sidewalk, Curb Ramp Not Required	SE	\$0.00
32476	Perpendicular	SW	\$2,500.00
Total Cost for Street: GERBER RD			\$4,000.00
Intersection ID and Street Names:		Type:	Orientation:
14406 GERBER RD and POINSETTIA DR			\$4,000.00
135305	Parallel	NE	\$3,500.00
135304	Parallel	NW	\$500.00
135306	No Sidewalk, Curb Ramp Not Required	S	\$0.00
Total Cost for Street: MANZANITA AVE			\$14,000.00
Intersection ID and Street Names:		Type:	Orientation:
14407 MANZANITA AVE and MULDROW RD			\$14,000.00
2978	No Sidewalk, Curb Ramp Not Required	NE	\$0.00
2979	Parallel	NW	\$7,000.00
2977	No Sidewalk, Curb Ramp Not Required	SE	\$0.00
2980	Parallel	SW	\$7,000.00
Total Cost for Street: GARFIELD AVE			\$3,000.00
Intersection ID and Street Names:		Type:	Orientation:
14408 GARFIELD AVE and LOCUST AVE			\$3,000.00
20618	No Sidewalk, Curb Ramp Not Required	NE	\$0.00
20619	No Sidewalk, Curb Ramp Not Required	NW	\$0.00
20617	Perpendicular	SE	\$3,000.00
20620	No Sidewalk, Curb Ramp Not Required	SW	\$0.00

Total Cost for Street: CEMO CIR				\$9,500.00
Intersection ID and Street Names:		Type:	Orientation:	
14410 CEMO CIR and COLOMA RD				\$9,500.00
134661	Parallel	NE	\$2,500.00	
134660	Parallel	NW	\$3,500.00	
134662	Parallel	SE	\$3,500.00	
Total Cost for Street: BOYER DR				\$14,000.00
Intersection ID and Street Names:		Type:	Orientation:	
14411 BOYER DR and OAK AVE				\$14,000.00
19638	Parallel	NE	\$7,000.00	
19636	Parallel	SE	\$7,000.00	
19637	No Sidewalk, Curb Ramp Not Required	SW	\$0.00	
Total Cost for Street: CERES WAY				\$0.00
Intersection ID and Street Names:		Type:	Orientation:	
14412 CERES WAY and COTTAGE WAY				\$0.00
16548	No Sidewalk, Curb Ramp Not Required	NW	\$0.00	
16547	No Sidewalk, Curb Ramp Not Required	SE	\$0.00	
16546	No Sidewalk, Curb Ramp Not Required	SW	\$0.00	
Total Cost for Street: FAIR OAKS BLVD				
Intersection ID and Street Names:		Type:	Orientation:	
14413 FAIR OAKS BLVD and FISHER LN				
8109	Driveway	E		
Total Cost for Street: S LEISURE LN				\$0.00
Intersection ID and Street Names:		Type:	Orientation:	
14414 S LEISURE LN and U ST				\$0.00
21662	No Sidewalk, Curb Ramp Not Required	S	\$0.00	
Total Cost for Street: FLORIN RD				\$1,000.00
Intersection ID and Street Names:		Type:	Orientation:	
14415 FLORIN RD and TOKAY AVE				\$1,000.00
133265	Parallel	NE	\$500.00	
133264	Parallel	NW	\$500.00	

Total Cost for Street: ADMIRAL LN

Intersection ID and Street Names: Type: Orientation:

14417 ADMIRAL LN and GERBER RD

136651 Driveway S

Total Cost for Street: FAIR OAKS BLVD**\$10,500.00**

Intersection ID and Street Names: Type: Orientation:

14418 FAIR OAKS BLVD and LANTERN CT \$10,500.00

12386 No Sidewalk, Curb Ramp Not Required NE \$0.00

12385 Parallel NW \$7,000.00

12383 Parallel SE \$3,000.00

12384 Parallel SW \$500.00

Total Cost for Street: E CARRIAGE LN**\$11,000.00**

Intersection ID and Street Names: Type: Orientation:

14419 E CARRIAGE LN and FAIR OAKS BLVD \$11,000.00

8612 Parallel NE \$500.00

8613 Curb Ramp Required NW \$7,000.00

8611 Parallel SE \$3,500.00

Total Cost for Street: OAK LEAF AVE**\$14,000.00**

Intersection ID and Street Names: Type: Orientation:

14420 OAK LEAF AVE and WALNUT AVE \$14,000.00

19697 No Sidewalk, Curb Ramp Not Required NE \$0.00

19700 Curb Ramp Required NW \$7,000.00

19698 No Sidewalk, Curb Ramp Not Required SE \$0.00

19699 Curb Ramp Required SW \$7,000.00

Total Cost for Street: EDISON AVE**\$0.00**

Intersection ID and Street Names: Type: Orientation:

14421 EDISON AVE and LEATHA WAY \$0.00

3981 No Sidewalk, Curb Ramp Not Required NW \$0.00

3983 No Sidewalk, Curb Ramp Not Required SE \$0.00

3982 No Sidewalk, Curb Ramp Not Required SW \$0.00

Total Cost for Street: DRY CREEK RD

Intersection ID and Street Names: Type: Orientation:

14422 DRY CREEK RD and UNNAMED RD

24944

Driveway

E

Total Cost for Street: ARROYO WILLOW DR**\$0.00**

Intersection ID and Street Names:

Type:

Orientation:

14423 ARROYO WILLOW DR and FLORIN RD**\$0.00**

134841

Perpendicular

SE

\$0.00

134840

Perpendicular

SSE

\$0.00

134842

Perpendicular

SSW

\$0.00

134843

Perpendicular

SW

\$0.00

Total Cost for Street: ARDEN WAY**\$34,500.00**

Intersection ID and Street Names:

Type:

Orientation:

14424 ARDEN WAY and LA SIERRA DR**\$34,500.00**

15803

Pedestrian Pad

ENE

\$2,500.00

15804

Pedestrian Pad

NNE

\$2,500.00

15806

Island-Cut Through

NNW

\$20,000.00

15807

No Sidewalk, Curb Ramp Not Required

NW

\$0.00

15802

Perpendicular

SE

\$6,500.00

15800

No Sidewalk, Curb Ramp Not Required

SSW

\$0.00

15801

Pedestrian Pad Required

WSW

\$3,000.00

Total Cost for Street: GOLD RUN AVE**\$17,500.00**

Intersection ID and Street Names:

Type:

Orientation:

14425 GOLD RUN AVE and ROSEVILLE RD**\$17,500.00**

14371

Parallel

NW

\$3,500.00

14369

Parallel

SE

\$7,000.00

14370

Parallel

SW

\$7,000.00

Total Cost for Street: LEMON HILL AVE**\$28,000.00**

Intersection ID and Street Names:

Type:

Orientation:

14426 LEMON HILL AVE and SAMPSON BLVD**\$28,000.00**

2312

Perpendicular

NE

\$7,000.00

2313

Perpendicular

NW

\$7,000.00

2311

Perpendicular

SE

\$7,000.00

2314

Perpendicular

SW

\$7,000.00

Total Cost for Street: COLLEGE OAK DR**\$4,500.00**

Intersection ID and Street Names:

Type:

Orientation:

14427	COLLEGE OAK DR	and	ORANGE GROVE AVE		\$4,500.00
	21344		Blended Transition	ENE	\$2,500.00
	21343		Blended Transition	ESE	\$500.00
	21345		Parallel	NNE	\$500.00
	21346		Perpendicular	NNW	\$0.00
	21342		Blended Transition	SSE	\$0.00
	21341		Parallel	SW	\$500.00
	21347		Perpendicular	WNW	\$500.00

Total Cost for Street:	COTTAGE WAY	\$10,500.00
-------------------------------	--------------------	--------------------

Intersection ID and Street Names:	Type:	Orientation:
-----------------------------------	-------	--------------

14428	COTTAGE WAY	and	MADDOX CT		\$10,500.00
	16721		Parallel	NE	\$7,000.00
	16722		Parallel	NW	\$3,000.00
	16723		Parallel	SW	\$500.00

Total Cost for Street:	BOLIVAR AVE	\$28,000.00
-------------------------------	--------------------	--------------------

Intersection ID and Street Names:	Type:	Orientation:
-----------------------------------	-------	--------------

14429	BOLIVAR AVE	and	DON JULIO BLVD		\$28,000.00
	10870		Parallel	NE	\$7,000.00
	10869		Parallel	NW	\$7,000.00
	10871		Parallel	SE	\$7,000.00
	10872		Parallel	SW	\$7,000.00

Total Cost for Street:	LARCHMONT DR	\$28,000.00
-------------------------------	---------------------	--------------------

Intersection ID and Street Names:	Type:	Orientation:
-----------------------------------	-------	--------------

14430	LARCHMONT DR	and	WRIGLEY CIR		\$28,000.00
	13080		Curb Ramp Required	NE	\$7,000.00
	13079		Curb Ramp Required	NW	\$7,000.00
	13077		Curb Ramp Required	SE	\$7,000.00
	13078		Curb Ramp Required	SW	\$7,000.00

Total Cost for Street:	9TH ST	\$0.00
-------------------------------	---------------	---------------

Intersection ID and Street Names:	Type:	Orientation:
-----------------------------------	-------	--------------

14431	9TH ST	and	ELVERTA RD		\$0.00
	21650		No Sidewalk, Curb Ramp Not Required	NW	\$0.00
	21652		No Sidewalk, Curb Ramp Not Required	SE	\$0.00
	21651		No Sidewalk, Curb Ramp Not Required	SW	\$0.00

Total Cost for Street: BING DR			\$3,000.00
Intersection ID and Street Names:	Type:	Orientation:	
14432 BING DR and ELVERTA RD			\$3,000.00
133969	Pedestrian Pad	NW	\$3,000.00
133966	Perpendicular	SE	\$0.00
133967	Perpendicular	SSW	\$0.00
133968	Perpendicular	WSW	\$0.00

Total Cost for Street: AUBURN BLVD			\$20,250.00
Intersection ID and Street Names:	Type:	Orientation:	
14433 AUBURN BLVD and HEMLOCK ST			\$20,250.00
21145	Island-Cut Through	ENE	\$5,000.00
21141	Parallel	ESE	\$500.00
21143	Perpendicular	NE	\$0.00
21142	Parallel	NNE	\$500.00
21146	Parallel	NW	\$7,000.00
21137	Parallel	SSE	\$500.00
21140	Parallel	SSW	\$3,500.00
21139	Perpendicular	SW	\$3,250.00
21138	Perpendicular	WSW	\$0.00

Total Cost for Street: BLACKFOOT WAY			\$13,000.00
Intersection ID and Street Names:	Type:	Orientation:	
14435 BLACKFOOT WAY and DAVIDSON DR			\$13,000.00
19940	Driveway	N	
19938	Parallel	NE	\$3,500.00
19937	Parallel	NW	\$3,500.00
19939	Parallel	SE	\$2,500.00
19936	Parallel	SW	\$3,500.00

Total Cost for Street: BERKSFORD ST			\$21,000.00
Intersection ID and Street Names:	Type:	Orientation:	
14436 BERKSFORD ST and MYRTLE AVE			\$21,000.00
14206	Curb Ramp Required	NE	\$7,000.00
14205	Curb Ramp Required	NW	\$7,000.00
14207	Curb Ramp Required	SW	\$7,000.00

Total Cost for Street: THOR WAY			\$14,000.00
Intersection ID and Street Names:	Type:	Orientation:	

14437	THOR WAY	and	WALNUT AVE		\$14,000.00
	19664	Perpendicular		NW	\$7,000.00
	19665	No Sidewalk, Curb Ramp Not Required		SE	\$0.00
	19663	Perpendicular		SW	\$7,000.00

Total Cost for Street:	LA CIENEGA DR	\$21,000.00
-------------------------------	----------------------	--------------------

Intersection ID and Street Names:	Type:	Orientation:
-----------------------------------	-------	--------------

14438	LA CIENEGA DR	and	LARCHMONT DR		\$21,000.00
	10444	Curb Ramp Required		NW	\$7,000.00
	10446	Curb Ramp Required		SE	\$7,000.00
	10445	Curb Ramp Required		SW	\$7,000.00

Total Cost for Street:	ARDEN WAY	\$27,500.00
-------------------------------	------------------	--------------------

Intersection ID and Street Names:	Type:	Orientation:
-----------------------------------	-------	--------------

14439	ARDEN WAY	and	MISSION AVE		\$27,500.00
	17187	Curb Ramp Required		NW	\$7,000.00
	17184	Parallel		SE	\$500.00
	17185	Island-Cut Through		SSW	\$10,000.00
	17186	Island-Cut Through		WSW	\$10,000.00

Total Cost for Street:	LERWICK RD	\$21,000.00
-------------------------------	-------------------	--------------------

Intersection ID and Street Names:	Type:	Orientation:
-----------------------------------	-------	--------------

14440	LERWICK RD	and	WATT AVE		\$21,000.00
	19163	Parallel		NE	\$7,000.00
	19162	Parallel		NW	\$7,000.00
	19161	Parallel		SW	\$7,000.00

Total Cost for Street:	HARTRIDGE LN	\$3,500.00
-------------------------------	---------------------	-------------------

Intersection ID and Street Names:	Type:	Orientation:
-----------------------------------	-------	--------------

14441	HARTRIDGE LN	and	ILLINOIS AVE		\$3,500.00
	17916	Parallel		NW	\$3,000.00
	17914	No Sidewalk, Curb Ramp Not Required		SE	\$0.00
	17915	Parallel		SW	\$500.00

Total Cost for Street:	GREENWOOD AVE	\$0.00
-------------------------------	----------------------	---------------

Intersection ID and Street Names:	Type:	Orientation:
-----------------------------------	-------	--------------

14443	GREENWOOD AVE	and	ROBERTSON AVE		\$0.00
	8732	No Sidewalk, Curb Ramp Not Required		NE	\$0.00
	8735	No Sidewalk, Curb Ramp Not Required		NW	\$0.00

Sacramento County

Access Compliance Survey Report - Curb Ramps

Cost Summary

8733	No Sidewalk, Curb Ramp Not Required	SE	\$0.00
8734	No Sidewalk, Curb Ramp Not Required	SW	\$0.00

Total Cost for Street:	EDISON AVE	\$11,250.00
-------------------------------	-------------------	--------------------

Intersection ID and Street Names:	Type:	Orientation:
-----------------------------------	-------	--------------

14444	EDISON AVE and WATT AVE	\$11,250.00
--------------	---------------------------------------	--------------------

19124	Perpendicular	ESE	\$0.00
19123	Perpendicular	NE	\$500.00
19122	Parallel	NNW	\$3,500.00
19125	Perpendicular	SSE	\$3,250.00
19120	Parallel	SW	\$3,500.00
19121	Parallel	WNW	\$500.00

Total Cost for Street:	DEL PASO RD	
-------------------------------	--------------------	--

Intersection ID and Street Names:	Type:	Orientation:
-----------------------------------	-------	--------------

14446	DEL PASO RD and E LEVEE RD	
--------------	--	--

135611	Driveway	N	
135612	Driveway	S	

Total Cost for Street:	16TH ST	\$0.00
-------------------------------	----------------	---------------

Intersection ID and Street Names:	Type:	Orientation:
-----------------------------------	-------	--------------

14448	16TH ST and Q ST	\$0.00
--------------	--------------------------------	---------------

24951	No Sidewalk, Curb Ramp Not Required	NE	\$0.00
24950	No Sidewalk, Curb Ramp Not Required	NW	\$0.00
24952	No Sidewalk, Curb Ramp Not Required	S	\$0.00

Total Cost for Street:	ROBERTSON AVE	\$14,000.00
-------------------------------	----------------------	--------------------

Intersection ID and Street Names:	Type:	Orientation:
-----------------------------------	-------	--------------

14449	ROBERTSON AVE and TERRY WAY	\$14,000.00
--------------	---	--------------------

20928	Curb Ramp Required	NE	\$7,000.00
20927	Curb Ramp Required	NW	\$7,000.00
20929	No Sidewalk, Curb Ramp Not Required	S	\$0.00

Total Cost for Street:	LEOPARD LILY CT	\$16,500.00
-------------------------------	------------------------	--------------------

Intersection ID and Street Names:	Type:	Orientation:
-----------------------------------	-------	--------------

14450	LEOPARD LILY CT and POINSETTIA DR	\$16,500.00
--------------	---	--------------------

135288	Parallel	NE	\$7,000.00
135289	Parallel	SE	\$7,000.00
135290	Parallel	SW	\$2,500.00

Total Cost for Street: JABBOUR WAY				\$0.00
Intersection ID and Street Names:		Type:	Orientation:	
14451 JABBOUR WAY and SAN JUAN RD				\$0.00
136741	No Sidewalk, Curb Ramp Not Required	SE		\$0.00
Total Cost for Street: BELL ST				
Intersection ID and Street Names:		Type:	Orientation:	
14452 BELL ST and BELL ST TAMARACK WAY ALY				
136445	Driveway	E		
136446	Driveway	W		
Total Cost for Street: ANY WAY				
Intersection ID and Street Names:		Type:	Orientation:	
14454 ANY WAY and HARRISON ST				
7632	Driveway	W		
Total Cost for Street: CARNEGIE WAY				\$21,000.00
Intersection ID and Street Names:		Type:	Orientation:	
14455 CARNEGIE WAY and WINDING WAY				\$21,000.00
20779	Curb Ramp Required	N		\$7,000.00
20777	Curb Ramp Required	SE		\$7,000.00
20778	Curb Ramp Required	SW		\$7,000.00
Total Cost for Street: ENGLE RD				\$14,000.00
Intersection ID and Street Names:		Type:	Orientation:	
14456 ENGLE RD and SARECO CT				\$14,000.00
15134	Curb Ramp Required	N		\$7,000.00
15133	Perpendicular	SE		\$7,000.00
Total Cost for Street: FAIR OAKS BLVD				\$1,500.00
Intersection ID and Street Names:		Type:	Orientation:	
14458 FAIR OAKS BLVD and WILLOWVIEW CT				\$1,500.00
8518	Parallel	NE		\$500.00
8517	Parallel	NW		\$500.00
8519	Parallel	SE		\$500.00

Total Cost for Street: CYPRESS AVE				\$25,500.00
Intersection ID and Street Names:		Type:	Orientation:	
14459 CYPRESS AVE and WALNUT AVE				\$25,500.00
20718	Parallel	ESE	\$2,500.00	
20713	Pedestrian Pad Required	NE	\$3,000.00	
20714	Parallel	NNW	\$7,000.00	
20717	Parallel	SSE	\$3,000.00	
20716	Pedestrian Pad Required	SW	\$3,000.00	
20715	Parallel	WNW	\$7,000.00	
Total Cost for Street: ANDREA BLVD				\$14,000.00
Intersection ID and Street Names:		Type:	Orientation:	
14460 ANDREA BLVD and ROSEVILLE RD				\$14,000.00
9879	Parallel	NE	\$7,000.00	
9878	No Sidewalk, Curb Ramp Not Required	NW	\$0.00	
9880	Parallel	SE	\$7,000.00	
Total Cost for Street: PALESTINE LN				\$0.00
Intersection ID and Street Names:		Type:	Orientation:	
14461 PALESTINE LN and WHITNEY AVE				\$0.00
18446	No Sidewalk, Curb Ramp Not Required	N	\$0.00	
18445	No Sidewalk, Curb Ramp Not Required	SE	\$0.00	
18444	No Sidewalk, Curb Ramp Not Required	SW	\$0.00	
Total Cost for Street: ANDINO WAY				\$8,000.00
Intersection ID and Street Names:		Type:	Orientation:	
14462 ANDINO WAY and ESPERIA WAY				\$8,000.00
134477	Parallel	NE	\$7,000.00	
134478	Parallel	SE	\$500.00	
134479	Parallel	SW	\$500.00	
Total Cost for Street: 44TH ST				\$28,000.00
Intersection ID and Street Names:		Type:	Orientation:	
14463 44TH ST and IOWA AVE				\$28,000.00
2172	Curb Ramp Required	NE	\$7,000.00	
2171	Curb Ramp Required	NW	\$7,000.00	
2173	Parallel	SE	\$7,000.00	
2170	Curb Ramp Required	SW	\$7,000.00	

Total Cost for Street: KENNETH AVE				\$7,000.00
Intersection ID and Street Names:		Type:	Orientation:	
14464 KENNETH AVE and TRENTWICK CT			\$7,000.00	
16956	No Sidewalk, Curb Ramp Not Required	NE	\$0.00	
16955	No Sidewalk, Curb Ramp Not Required	SE	\$0.00	
16954	Parallel	SW	\$7,000.00	

Total Cost for Street: FAIR OAKS BLVD				
Intersection ID and Street Names:		Type:	Orientation:	
14465 FAIR OAKS BLVD and VIA SAVONA LN				
16925	Driveway	SW		

Total Cost for Street: PATRIC WAY				\$4,500.00
Intersection ID and Street Names:		Type:	Orientation:	
14466 PATRIC WAY and WALNUT AVE			\$4,500.00	
20700	Parallel	NW	\$500.00	
20698	Parallel	SE	\$500.00	
20699	Parallel	SW	\$3,500.00	

Total Cost for Street: HAZEL AVE				\$21,000.00
Intersection ID and Street Names:		Type:	Orientation:	
14467 HAZEL AVE and UNNAMED RD			\$21,000.00	
18877	Curb Ramp Required	NE	\$7,000.00	
18878	No Sidewalk, Curb Ramp Not Required	NW	\$0.00	
18876	Curb Ramp Required	SE	\$7,000.00	
18879	Perpendicular	SW	\$7,000.00	

Total Cost for Street: ELVERTA RD				\$14,000.00
Intersection ID and Street Names:		Type:	Orientation:	
14468 ELVERTA RD and SCOTLAND DR			\$14,000.00	
20114	Parallel	ESE	\$7,000.00	
20117	No Sidewalk, Curb Ramp Not Required	NW	\$0.00	
20115	Parallel	SSE	\$7,000.00	
20116	No Sidewalk, Curb Ramp Not Required	SW	\$0.00	

Total Cost for Street: GOLD RUSH DR				\$20,500.00
Intersection ID and Street Names:		Type:	Orientation:	

14469	GOLD RUSH DR	and	STANFORD COURT LN		\$20,500.00
	136867	Perpendicular		NE	\$7,000.00
	134698	Parallel		NW	\$3,500.00
	136866	Perpendicular		SE	\$7,000.00
	134697	Parallel		SW	\$3,000.00

Total Cost for Street:	ILLINOIS AVE	\$7,000.00
-------------------------------	---------------------	-------------------

Intersection ID and Street Names:	Type:	Orientation:
-----------------------------------	-------	--------------

14470	ILLINOIS AVE	and	SUNSET AVE		\$7,000.00
	13735	Parallel		NE	\$7,000.00
	13732	No Sidewalk, Curb Ramp Not Required		NW	\$0.00
	13734	No Sidewalk, Curb Ramp Not Required		SE	\$0.00
	13733	No Sidewalk, Curb Ramp Not Required		SW	\$0.00

Total Cost for Street:	ANDREA BLVD	\$35,500.00
-------------------------------	--------------------	--------------------

Intersection ID and Street Names:	Type:	Orientation:
-----------------------------------	-------	--------------

14472	ANDREA BLVD	and	ELKHORN BLVD		\$35,500.00
	10295	Parallel		NE	\$3,500.00
	10296	Parallel		NNE	\$7,000.00
	10297	Parallel		NNW	\$3,500.00
	10298	Parallel		NW	\$7,000.00
	10302	Parallel		SE	\$3,500.00
	10301	Parallel		SSE	\$7,000.00
	10300	Parallel		SSW	\$500.00
	10299	Parallel		SW	\$3,500.00

Total Cost for Street:	41ST AVE	\$21,500.00
-------------------------------	-----------------	--------------------

Intersection ID and Street Names:	Type:	Orientation:
-----------------------------------	-------	--------------

14473	41ST AVE	and	44TH ST		\$21,500.00
	2230	Curb Ramp Required		NE	\$7,000.00
	2229	Parallel		NW	\$500.00
	2227	Curb Ramp Required		SE	\$7,000.00
	2228	Curb Ramp Required		SW	\$7,000.00

Total Cost for Street:	SAN MARQUE CIR	\$0.00
-------------------------------	-----------------------	---------------

Intersection ID and Street Names:	Type:	Orientation:
-----------------------------------	-------	--------------

14476	SAN MARQUE CIR	and	WALNUT AVE		\$0.00
	19672	No Sidewalk, Curb Ramp Not Required		NW	\$0.00
	19670	No Sidewalk, Curb Ramp Not Required		SE	\$0.00
	19671	No Sidewalk, Curb Ramp Not Required		SW	\$0.00

Total Cost for Street: MALDIVE ST				\$14,000.00
Intersection ID and Street Names:		Type:	Orientation:	
14477 MALDIVE ST and U ST				\$14,000.00
21597	No Sidewalk, Curb Ramp Not Required	NE	\$0.00	
21598	Curb Ramp Required	SE	\$7,000.00	
21599	Curb Ramp Required	SW	\$7,000.00	
Total Cost for Street: LERWICK RD				\$13,500.00
Intersection ID and Street Names:		Type:	Orientation:	
14478 LERWICK RD and MORSE AVE				\$13,500.00
19185	Perpendicular	NE	\$6,500.00	
19184	Curb Ramp Required	NW	\$7,000.00	
19186	No Sidewalk, Curb Ramp Not Required	SE	\$0.00	
19183	No Sidewalk, Curb Ramp Not Required	SW	\$0.00	
Total Cost for Street: FAIR OAKS BLVD				\$14,000.00
Intersection ID and Street Names:		Type:	Orientation:	
14479 FAIR OAKS BLVD and TREEHOUSE LN				\$14,000.00
19787	No Sidewalk, Curb Ramp Not Required	NW	\$0.00	
19789	Parallel	SE	\$7,000.00	
19788	Parallel	SW	\$7,000.00	
Total Cost for Street: DON JULIO BLVD				\$21,000.00
Intersection ID and Street Names:		Type:	Orientation:	
14480 DON JULIO BLVD and GRATTAN WAY				\$21,000.00
10877	Parallel	NE	\$7,000.00	
10876	Parallel	NW	\$7,000.00	
10878	Parallel	SE	\$7,000.00	
Total Cost for Street: DAGWOOD WAY				\$7,000.00
Intersection ID and Street Names:		Type:	Orientation:	
14482 DAGWOOD WAY and VINEYARD RD				\$7,000.00
34322	Parallel	NW	\$3,500.00	
34324	No Sidewalk, Curb Ramp Not Required	SE	\$0.00	
34323	Parallel	SW	\$3,500.00	

Total Cost for Street: CARILLION BLVD			\$12,000.00
Intersection ID and Street Names:	Type:	Orientation:	
14483 CARILLION BLVD and TWIN CITIES RD			\$12,000.00
136401	Pedestrian Pad Required	ENE	\$3,000.00
136403	Pedestrian Pad Required	NNE	\$3,000.00
136402	Pedestrian Pad Required	NNW	\$3,000.00
136400	Pedestrian Pad Required	WNW	\$3,000.00

Total Cost for Street: FAIR OAKS BLVD			\$6,000.00
Intersection ID and Street Names:	Type:	Orientation:	
14484 FAIR OAKS BLVD and FAIR OAKS BLVD			\$6,000.00
135789	Pedestrian Pad	N	\$3,000.00
135790	Blended Transition	S	\$3,000.00

Total Cost for Street: HOLWORTHY WAY			\$14,000.00
Intersection ID and Street Names:	Type:	Orientation:	
14485 HOLWORTHY WAY and WALERGA RD			\$14,000.00
11409	Perpendicular	NE	\$7,000.00
11410	No Sidewalk, Curb Ramp Not Required	NW	\$0.00
11408	Perpendicular	SE	\$7,000.00

Total Cost for Street: FAIR OAKS BLVD			\$1,500.00
Intersection ID and Street Names:	Type:	Orientation:	
14486 FAIR OAKS BLVD and ORANGE TREE CT			\$1,500.00
11632	Parallel	NE	\$500.00
11631	Parallel	NW	\$500.00
11630	Parallel	SW	\$500.00

Total Cost for Street: EDISON AVE			\$7,000.00
Intersection ID and Street Names:	Type:	Orientation:	
14490 EDISON AVE and PASADENA AVE			\$7,000.00
20810	No Sidewalk, Curb Ramp Not Required	N	\$0.00
20811	No Sidewalk, Curb Ramp Not Required	SE	\$0.00
20809	Perpendicular	SW	\$7,000.00

Total Cost for Street: HILLSDALE BLVD			\$25,000.00
Intersection ID and Street Names:	Type:	Orientation:	

14491	HILLSDALE BLVD	and	PALM AVE		\$25,000.00
	7913	Parallel		ESE	\$7,000.00
	7912	Parallel		NE	\$3,500.00
	7916	Parallel		NW	\$500.00
	7914	Parallel		SSE	\$7,000.00
	7915	Parallel		SW	\$7,000.00

Total Cost for Street:	MADISON AVE	\$4,000.00
-------------------------------	--------------------	-------------------

Intersection ID and Street Names:	Type:	Orientation:
-----------------------------------	-------	--------------

14492	MADISON AVE	and	SAN JUAN AVE		\$4,000.00
	4367	Parallel		SE	\$500.00
	4368	Parallel		SW	\$3,500.00

Total Cost for Street:	ELM AVE	\$3,500.00
-------------------------------	----------------	-------------------

Intersection ID and Street Names:	Type:	Orientation:
-----------------------------------	-------	--------------

14493	ELM AVE	and	PECAN AVE		\$3,500.00
	136565	Parallel		NW	\$3,500.00
	136567	No Sidewalk, Curb Ramp Not Required		SE	\$0.00
	136566	No Sidewalk, Curb Ramp Not Required		SW	\$0.00

Total Cost for Street:	COYLE AVE	\$28,000.00
-------------------------------	------------------	--------------------

Intersection ID and Street Names:	Type:	Orientation:
-----------------------------------	-------	--------------

14495	COYLE AVE	and	DEWEY DR		\$28,000.00
	3240	Perpendicular		NW	\$7,000.00
	3243	Perpendicular		SE	\$7,000.00
	3242	Perpendicular		SSW	\$7,000.00
	3241	Perpendicular		WSW	\$7,000.00

Total Cost for Street:	MAGNOLIA AVE	\$0.00
-------------------------------	---------------------	---------------

Intersection ID and Street Names:	Type:	Orientation:
-----------------------------------	-------	--------------

14496	MAGNOLIA AVE	and	RIVERSIDE AVE		\$0.00
	136373	No Sidewalk, Curb Ramp Not Required		NE	\$0.00
	136375	No Sidewalk, Curb Ramp Not Required		NW	\$0.00
	136374	No Sidewalk, Curb Ramp Not Required		SW	\$0.00

Total Cost for Street:	ARCHWAY AVE	\$14,000.00
-------------------------------	--------------------	--------------------

Intersection ID and Street Names:	Type:	Orientation:
-----------------------------------	-------	--------------

14498	ARCHWAY AVE	and	RIO LINDA BLVD		\$14,000.00
	24874	Curb Ramp Required		NW	\$7,000.00

24875	Curb Ramp Required	SW	\$7,000.00
-------	--------------------	----	------------

Total Cost for Street: LITTLE OAK LN

Intersection ID and Street Names:	Type:	Orientation:
14499 LITTLE OAK LN and MYRTLE AVE		
21327	Driveway	N

Total Cost for Street: BING DR
\$5,000.00

Intersection ID and Street Names:	Type:	Orientation:
14500 BING DR and MORELLO WAY		
133942	Parallel	NE
133941	Parallel	NW
133939	Parallel	SE
133940	Parallel	SW

Total Cost for Street: FIRSTONE CT
\$21,000.00

Intersection ID and Street Names:	Type:	Orientation:
14501 FIRSTONE CT and FIRSTONE DR		
34331	Parallel	NW
34329	Parallel	SE
34330	Parallel	SW

Total Cost for Street: ARDEN WAY
\$14,000.00

Intersection ID and Street Names:	Type:	Orientation:
14502 ARDEN WAY and GARY WAY		
432	No Sidewalk, Curb Ramp Not Required	E
433	No Sidewalk, Curb Ramp Not Required	N
431	Parallel	S
430	Parallel	W

Total Cost for Street: COBBLESTONE LN

Intersection ID and Street Names:	Type:	Orientation:
14503 COBBLESTONE LN and FAIR OAKS BLVD		
4699	Driveway	N

Total Cost for Street: ARDEN WAY
\$500.00

Intersection ID and Street Names:	Type:	Orientation:
14505 ARDEN WAY and EL NIDO WAY		

Sacramento County

Access Compliance Survey Report - Curb Ramps

Cost Summary

176	No Sidewalk, Curb Ramp Not Required	SE	\$0.00
178	Parallel	SW	\$500.00

Total Cost for Street:	14TH AVE	\$14,000.00
-------------------------------	-----------------	--------------------

Intersection ID and Street Names:	Type:	Orientation:
-----------------------------------	-------	--------------

14506 14TH AVE and 41ST ST		\$14,000.00
----------------------------	--	-------------

30465	Perpendicular	SE	\$7,000.00
30466	Perpendicular	SW	\$7,000.00

Total Cost for Street:	ROBERTSON AVE	
-------------------------------	----------------------	--

Intersection ID and Street Names:	Type:	Orientation:
-----------------------------------	-------	--------------

14507 ROBERTSON AVE and STITES WAY		
------------------------------------	--	--

20948	Driveway	S	
-------	----------	---	--

Total Cost for Street:	ROBERTSON AVE	\$21,000.00
-------------------------------	----------------------	--------------------

Intersection ID and Street Names:	Type:	Orientation:
-----------------------------------	-------	--------------

14508 ROBERTSON AVE and VALKYRIE WAY		\$21,000.00
--------------------------------------	--	-------------

15467	Curb Ramp Required	N	\$7,000.00
15465	Curb Ramp Required	SE	\$7,000.00
15466	Curb Ramp Required	SW	\$7,000.00

Total Cost for Street:	COTTAGE WAY	\$21,000.00
-------------------------------	--------------------	--------------------

Intersection ID and Street Names:	Type:	Orientation:
-----------------------------------	-------	--------------

14509 COTTAGE WAY and WALNUT AVE		\$21,000.00
----------------------------------	--	-------------

16780	Curb Ramp Required	NE	\$7,000.00
16779	Curb Ramp Required	NW	\$7,000.00
16778	Parallel	SW	\$7,000.00

Total Cost for Street:	GARDEN OAK CT	
-------------------------------	----------------------	--

Intersection ID and Street Names:	Type:	Orientation:
-----------------------------------	-------	--------------

14510 GARDEN OAK CT and POSEIDON LN		
-------------------------------------	--	--

14304	Driveway	S	
-------	----------	---	--

Total Cost for Street:	DON JULIO BLVD	\$39,500.00
-------------------------------	-----------------------	--------------------

Intersection ID and Street Names:	Type:	Orientation:
-----------------------------------	-------	--------------

14512 DON JULIO BLVD and ELKHORN BLVD		\$39,500.00
---------------------------------------	--	-------------

14552	Perpendicular	NE	\$3,000.00
14553	Parallel	NNE	\$2,500.00

Sacramento County

Access Compliance Survey Report - Curb Ramps

Cost Summary

14554	Parallel	NNW	\$7,000.00
14555	Parallel	NW	\$2,500.00
14551	Parallel	SE	\$7,000.00
14550	Parallel	SSE	\$7,000.00
14549	Parallel	SSW	\$3,500.00
14548	Parallel	SW	\$7,000.00

Total Cost for Street: HANNA CT**\$21,000.00**

Intersection ID and Street Names:	Type:	Orientation:
14513 HANNA CT and ROBERTSON AVE		
20936	Curb Ramp Required	N
20938	Curb Ramp Required	SE
20937	Perpendicular	SW

\$21,000.00**Total Cost for Street: EASTERN AVE**

Intersection ID and Street Names:	Type:	Orientation:
14514 EASTERN AVE and EASTERN AVE ALY		
15889	Driveway	NW

Total Cost for Street: HAZEL AVE**\$18,500.00**

Intersection ID and Street Names:	Type:	Orientation:
14515 HAZEL AVE and WINDING WAY		
32814	Perpendicular	NE
32815	Parallel	NNW
32813	Parallel	SE
32818	Parallel	SSW
32816	Parallel	WNW
32817	Parallel	WSW

\$18,500.00**Total Cost for Street: CARROLL LN**

Intersection ID and Street Names:	Type:	Orientation:
14516 CARROLL LN and FAIR OAKS BLVD		
24024	Driveway	N

Total Cost for Street: CASELMAN RD**\$1,000.00**

Intersection ID and Street Names:	Type:	Orientation:
14517 CASELMAN RD and WARLANDER WAY		
134448	Parallel	NE
134449	Parallel	NW

\$1,000.00

Total Cost for Street: EDISON AVE			\$13,500.00
Intersection ID and Street Names:	Type:	Orientation:	
14519 EDISON AVE and MORSE AVE			\$13,500.00
19187	No Sidewalk, Curb Ramp Not Required	NE	\$0.00
19190	Parallel	NW	\$7,000.00
19188	Parallel	SE	\$3,500.00
19189	Parallel	SW	\$3,000.00

Total Cost for Street: CRYSTAL RIVER WAY			\$21,000.00
Intersection ID and Street Names:	Type:	Orientation:	
14520 CRYSTAL RIVER WAY and TIOGAWOODS DR			\$21,000.00
31762	Perpendicular	NE	\$7,000.00
31763	Perpendicular	NW	\$7,000.00
31761	Curb Ramp Required	SE	\$7,000.00

Total Cost for Street: BELA WAY			\$21,000.00
Intersection ID and Street Names:	Type:	Orientation:	
14521 BELA WAY and WINDING WAY			\$21,000.00
17490	Curb Ramp Required	N	\$7,000.00
17492	Curb Ramp Required	SE	\$7,000.00
17491	Curb Ramp Required	SW	\$7,000.00

Total Cost for Street: ARDEN HILLS LN			\$14,000.00
Intersection ID and Street Names:	Type:	Orientation:	
14522 ARDEN HILLS LN and FAIR OAKS BLVD			\$14,000.00
17032	Parallel	NE	\$3,500.00
17036	Blended Transition	NNW	\$7,000.00
17033	Perpendicular	SE	\$0.00
17034	Perpendicular	SW	\$0.00
17035	Parallel	WNW	\$3,500.00

Total Cost for Street: CHAR AVE			\$14,000.00
Intersection ID and Street Names:	Type:	Orientation:	
14523 CHAR AVE and ILLINOIS AVE			\$14,000.00
21842	No Sidewalk, Curb Ramp Not Required	NE	\$0.00
21843	Parallel	NW	\$7,000.00
21844	Parallel	SW	\$7,000.00

Total Cost for Street:	FAIR OAKS BLVD	\$0.00
-------------------------------	-----------------------	---------------

Intersection ID and Street Names:	Type:	Orientation:	
14524 FAIR OAKS BLVD and ORANGE AVE			\$0.00
8587	Driveway	NE	
8588	No Sidewalk, Curb Ramp Not Required	NW	\$0.00
8589	No Sidewalk, Curb Ramp Not Required	SW	\$0.00

Total Cost for Street:	DRY CREEK RD	\$7,000.00
-------------------------------	---------------------	-------------------

Intersection ID and Street Names:	Type:	Orientation:	
14525 DRY CREEK RD and O ST			\$7,000.00
24938	No Sidewalk, Curb Ramp Not Required	NE	\$0.00
24937	No Sidewalk, Curb Ramp Not Required	NW	\$0.00
24939	No Sidewalk, Curb Ramp Not Required	SE	\$0.00
24936	Perpendicular	SW	\$7,000.00

Total Cost for Street:	FAIR OAKS BLVD	\$14,000.00
-------------------------------	-----------------------	--------------------

Intersection ID and Street Names:	Type:	Orientation:	
14527 FAIR OAKS BLVD and WINDING WAY			\$14,000.00
133736	Curb Ramp Required	NE	\$7,000.00
133737	Curb Ramp Required	SE	\$7,000.00

Total Cost for Street:	ETHAN WAY	\$4,000.00
-------------------------------	------------------	-------------------

Intersection ID and Street Names:	Type:	Orientation:	
14529 ETHAN WAY and HALLMARK DR			\$4,000.00
4136	Parallel	NE	\$500.00
4133	Parallel	SE	\$3,500.00

Total Cost for Street:	CALDERA WAY	\$8,000.00
-------------------------------	--------------------	-------------------

Intersection ID and Street Names:	Type:	Orientation:	
14530 CALDERA WAY and HUNTSMAN DR			\$8,000.00
7527	Parallel	NE	\$500.00
7526	Parallel	NW	\$500.00
7525	Parallel	SW	\$7,000.00

Total Cost for Street:	ELKHORN BLVD	\$56,000.00
-------------------------------	---------------------	--------------------

Intersection ID and Street Names:	Type:	Orientation:	
14531 ELKHORN BLVD and WATT AVE			\$56,000.00

Sacramento County

Access Compliance Survey Report - Curb Ramps

Cost Summary

133979	Parallel	ENE	\$7,000.00
133980	Parallel	ESE	\$7,000.00
133978	Parallel	NNE	\$7,000.00
133977	Parallel	NNW	\$7,000.00
133981	Parallel	SSE	\$7,000.00
133974	Parallel	SSW	\$7,000.00
133976	Parallel	WNW	\$7,000.00
133975	Parallel	WSW	\$7,000.00

Total Cost for Street: **GARFIELD AVE**

\$7,000.00

Intersection ID and Street Names:	Type:	Orientation:	
14532 GARFIELD AVE and ROBERTSON AVE			\$7,000.00
20969	No Sidewalk, Curb Ramp Not Required	NE	\$0.00
20966	No Sidewalk, Curb Ramp Not Required	NW	\$0.00
20968	No Sidewalk, Curb Ramp Not Required	SE	\$0.00
20967	Curb Ramp Required	SW	\$7,000.00

Total Cost for Street: **BELCREST WAY**

\$1,500.00

Intersection ID and Street Names:	Type:	Orientation:	
14533 BELCREST WAY and ENGLE RD			\$1,500.00
17372	Parallel	NE	\$500.00
15201	Parallel	NW	\$500.00
15202	Parallel	SW	\$500.00

Total Cost for Street: **DON JULIO BLVD**

\$19,500.00

Intersection ID and Street Names:	Type:	Orientation:	
14534 DON JULIO BLVD and SAVANT DR			\$19,500.00
14563	Parallel	NE	\$3,000.00
14561	Perpendicular	NW	\$6,500.00
14562	Parallel	SE	\$3,500.00
14560	Perpendicular	SW	\$6,500.00

Total Cost for Street: **ALDER CREEK DR**

\$1,000.00

Intersection ID and Street Names:	Type:	Orientation:	
14535 ALDER CREEK DR and HAVENFORD WAY			\$1,000.00
26184	Parallel	NE	\$500.00
26183	Parallel	NW	\$500.00
26182	No Sidewalk, Curb Ramp Not Required	S	\$0.00

Total Cost for Street: ARDEN WAY			\$21,000.00
Intersection ID and Street Names:	Type:	Orientation:	
14537 ARDEN WAY and WATT AVE			\$21,000.00
61	Parallel	ENE	\$500.00
62	Parallel	NNE	\$3,500.00
64	Parallel	NNW	\$500.00
69	Perpendicular	SE	\$6,500.00
68	Parallel	SSW	\$3,500.00
66	Parallel	WNW	\$3,000.00
67	Parallel	WSW	\$3,500.00
Total Cost for Street: DON JULIO BLVD			\$21,000.00
Intersection ID and Street Names:	Type:	Orientation:	
14538 DON JULIO BLVD and FOX VALLEY CIR			\$21,000.00
10350	Perpendicular	NE	\$7,000.00
10351	Perpendicular	NW	\$7,000.00
10352	Curb Ramp Required	SE	\$7,000.00
Total Cost for Street: BELCASTEL WAY			\$4,000.00
Intersection ID and Street Names:	Type:	Orientation:	
14539 BELCASTEL WAY and CHARENTE CT			\$4,000.00
32667	Parallel	NE	\$500.00
32665	Parallel	NW	\$500.00
32666	Parallel	SW	\$3,000.00
Total Cost for Street: BLACKHAWK DR			\$1,000.00
Intersection ID and Street Names:	Type:	Orientation:	
14541 BLACKHAWK DR and POWER INN RD			\$1,000.00
26110	No Sidewalk, Curb Ramp Not Required	E	\$0.00
26111	Parallel	NW	\$500.00
26112	Parallel	SW	\$500.00
Total Cost for Street: WATT AVE			\$7,000.00
Intersection ID and Street Names:	Type:	Orientation:	
14542 WATT AVE and WHITNEY AVE			\$7,000.00
19103	Parallel	NE	\$500.00
19106	Parallel	NW	\$3,500.00
19104	Parallel	SE	\$2,500.00

19105	Parallel	SW	\$500.00
-------	----------	----	----------

Total Cost for Street:	FOOTHILL DR	\$7,000.00
-------------------------------	--------------------	-------------------

Intersection ID and Street Names:	Type:	Orientation:
-----------------------------------	-------	--------------

14545	FOOTHILL DR	and	KENNETH AVE		\$7,000.00
	133627		Curb Ramp Required	NE	\$7,000.00
	136780		No Sidewalk, Curb Ramp Not Required	SE	\$0.00
	136781		No Sidewalk, Curb Ramp Not Required	SW	\$0.00

Total Cost for Street:	QUADRA AVE	\$14,000.00
-------------------------------	-------------------	--------------------

Intersection ID and Street Names:	Type:	Orientation:
-----------------------------------	-------	--------------

14546	QUADRA AVE	and	RIO LINDA BLVD	\$14,000.00	
25778	No Sidewalk, Curb Ramp Not Required			NE	\$0.00
25773	Parallel			NW	\$7,000.00
25774	Parallel			SW	\$7,000.00

Total Cost for Street:	BARBARA WAY	\$0.00
-------------------------------	--------------------	---------------

Intersection ID and Street Names:	Type:	Orientation:
-----------------------------------	-------	--------------

14548	BARBARA WAY	and	GARFIELD AVE		\$0.00
	18545		No Sidewalk, Curb Ramp Not Required	NE	\$0.00
	18546		No Sidewalk, Curb Ramp Not Required	SE	\$0.00
	18547		No Sidewalk, Curb Ramp Not Required	W	\$0.00

Total Cost for Street:	ELM AVE	\$0.00
-------------------------------	----------------	---------------

Intersection ID and Street Names:	Type:	Orientation:
-----------------------------------	-------	--------------

14549 ELM AVE and FILBERT AVE				\$0.00
32885	No Sidewalk, Curb Ramp Not Required	NE		\$0.00
32884	No Sidewalk, Curb Ramp Not Required	NW		\$0.00
32886	No Sidewalk, Curb Ramp Not Required	SE		\$0.00
32887	No Sidewalk, Curb Ramp Not Required	SW		\$0.00

Total Cost for Street:	ROBERTSON AVE	\$7,000.00
-------------------------------	----------------------	-------------------

Intersection ID and Street Names:	Type:	Orientation:
-----------------------------------	-------	--------------

14550	ROBERTSON AVE	and	STANTON CIR		\$7,000.00
	21363		Curb Ramp Required	N	\$7,000.00
	21364		No Sidewalk, Curb Ramp Not Required	SE	\$0.00
	21365		No Sidewalk, Curb Ramp Not Required	SW	\$0.00

Total Cost for Street: FLORIN RD				\$2,500.00
Intersection ID and Street Names:		Type:	Orientation:	
14551 FLORIN RD and FRASINETTI RD				\$2,500.00
133271	Perpendicular	SE	\$0.00	
133270	Parallel	SW	\$2,500.00	
Total Cost for Street: BOWMAN OAKS WAY				\$14,000.00
Intersection ID and Street Names:		Type:	Orientation:	
14553 BOWMAN OAKS WAY and WALNUT AVE				\$14,000.00
15635	No Sidewalk, Curb Ramp Not Required	E	\$0.00	
15633	Parallel	NW	\$7,000.00	
15634	Parallel	SW	\$7,000.00	
Total Cost for Street: MONTEFALCO WAY				\$20,000.00
Intersection ID and Street Names:		Type:	Orientation:	
14555 MONTEFALCO WAY and TAWNY PORT WAY				\$20,000.00
134880	Parallel	E	\$3,500.00	
134881	Parallel	N	\$2,500.00	
134879	Parallel	S	\$7,000.00	
134878	Parallel	W	\$7,000.00	
Total Cost for Street: TEVRIN WAY				\$21,000.00
Intersection ID and Street Names:		Type:	Orientation:	
14557 TEVRIN WAY and VINTAGE PARK DR				\$21,000.00
26288	Perpendicular	NE	\$7,000.00	
26287	Perpendicular	SE	\$7,000.00	
26286	Curb Ramp Required	W	\$7,000.00	
Total Cost for Street: CYPRESS AVE				\$22,500.00
Intersection ID and Street Names:		Type:	Orientation:	
14558 CYPRESS AVE and MANZANITA AVE				\$22,500.00
4533	Parallel	ESE	\$8,000.00	
4532	Parallel	NE	\$3,000.00	
4536	Parallel	NW	\$2,500.00	
4534	Parallel	SSE	\$2,500.00	
4535	Perpendicular	SW	\$6,500.00	

Total Cost for Street: 14TH AVE				\$7,000.00
Intersection ID and Street Names:		Type:	Orientation:	
14561 14TH AVE and 44TH ST			\$7,000.00	
30582	Perpendicular		SW	\$7,000.00
Total Cost for Street: ROBERTSON AVE				\$0.00
Intersection ID and Street Names:		Type:	Orientation:	
14563 ROBERTSON AVE and SANDHURST CT			\$0.00	
8717	No Sidewalk, Curb Ramp Not Required		SE	\$0.00
8718	No Sidewalk, Curb Ramp Not Required		SW	\$0.00
Total Cost for Street: ENGLE RD				\$14,000.00
Intersection ID and Street Names:		Type:	Orientation:	
14564 ENGLE RD and GARFIELD AVE			\$14,000.00	
15127	Parallel		NE	\$3,500.00
15126	Parallel		NW	\$7,000.00
15125	Parallel		SE	\$3,500.00
136823	No Sidewalk, Curb Ramp Not Required		SW	\$0.00
Total Cost for Street: GUNN RD				\$8,000.00
Intersection ID and Street Names:		Type:	Orientation:	
14566 GUNN RD and MARCONI AVE			\$8,000.00	
19852	Parallel		NE	\$7,000.00
19855	Driveway		NW	
19853	Parallel		SE	\$500.00
19854	Perpendicular		SW	\$500.00
Total Cost for Street: FAIR OAKS BLVD				\$7,000.00
Intersection ID and Street Names:		Type:	Orientation:	
14567 FAIR OAKS BLVD and FRONTIER WAY			\$7,000.00	
24004	No Sidewalk, Curb Ramp Not Required		NE	\$0.00
24002	Parallel		NW	\$7,000.00
24003	No Sidewalk, Curb Ramp Not Required		SW	\$0.00
Total Cost for Street: ARDEN WAY				\$9,750.00
Intersection ID and Street Names:		Type:	Orientation:	
14570 ARDEN WAY and PLUTO WAY			\$9,750.00	

Sacramento County

Access Compliance Survey Report - Curb Ramps

Cost Summary

17162	Perpendicular	NE	\$6,500.00
17161	Blended Transition	NW	\$3,250.00
17163	No Sidewalk, Curb Ramp Not Required	SW	\$0.00

Total Cost for Street:	ROSEVILLE RD	\$17,000.00
-------------------------------	---------------------	--------------------

Intersection ID and Street Names:	Type:	Orientation:
-----------------------------------	-------	--------------

14571	ROSEVILLE RD	and	WINONA WAY	\$17,000.00
135228	Perpendicular		NE	\$7,000.00
135229	Pedestrian Pad Required		NW	\$3,000.00
135227	Perpendicular		SE	\$7,000.00

Total Cost for Street:	DORIS CT	\$14,000.00
-------------------------------	-----------------	--------------------

Intersection ID and Street Names:	Type:	Orientation:
-----------------------------------	-------	--------------

14572	DORIS CT	and	KENNETH AVE		\$14,000.00
	16374		Curb Ramp Required	NE	\$7,000.00
	16375		Curb Ramp Required	NW	\$7,000.00
	16376		No Sidewalk, Curb Ramp Not Required	SW	\$0.00

Total Cost for Street:	DERSINGHAM DR	\$24,000.00
-------------------------------	----------------------	--------------------

Intersection ID and Street Names:	Type:	Orientation:
-----------------------------------	-------	--------------

14577	DERSINGHAM DR	and	WATERMAN RD	\$24,000.00
	133362	Parallel	NNW	\$7,000.00
	133361	Parallel	NW	\$7,000.00
	133359	Parallel	SSW	\$7,000.00
	133360	Parallel	SW	\$3,000.00

Total Cost for Street:	ANTELOPE RD	\$31,500.00
-------------------------------	--------------------	--------------------

Intersection ID and Street Names:	Type:	Orientation:
-----------------------------------	-------	--------------

14578 ANTELOPE RD and DALY AVE			\$31,500.00
12674	Parallel	ENE	\$2,500.00
12680	Perpendicular	ESE	\$6,500.00
12675	Parallel	NNE	\$3,500.00
12676	Pedestrian Pad Required	NW	\$3,000.00
12679	Perpendicular	SSE	\$6,500.00
12678	Parallel	SSW	\$7,000.00
12677	Parallel	WSW	\$2,500.00

Total Cost for Street:	ANDREA BLVD	
-------------------------------	--------------------	--

Intersection ID and Street Names:	Type:	Orientation:
-----------------------------------	-------	--------------

14579 ANDREA BLVD and UNNAMED RD

10294

Driveway

W

Total Cost for Street: ROBERTSON AVE

\$24,500.00

Intersection ID and Street Names:

Type:

Orientation:

14580 ROBERTSON AVE and WATT AVE

\$24,500.00

19275

Parallel

ENE

\$7,000.00

19274

Parallel

NNE

\$7,000.00

19277

Parallel

NW

\$7,000.00

19276

Parallel

SE

\$3,500.00

Total Cost for Street: ARDEN WAY

\$0.00

Intersection ID and Street Names:

Type:

Orientation:

14581 ARDEN WAY and LA PLAYA WAY

\$0.00

60

No Sidewalk, Curb Ramp Not Required

NE

\$0.00

59

No Sidewalk, Curb Ramp Not Required

NW

\$0.00

57

No Sidewalk, Curb Ramp Not Required

SE

\$0.00

58

No Sidewalk, Curb Ramp Not Required

SW

\$0.00

Total Cost for Street: CALVINE RD

\$16,500.00

Intersection ID and Street Names:

Type:

Orientation:

14582 CALVINE RD and WATERMAN RD

\$16,500.00

134413

Pedestrian Pad Required

NE

\$3,000.00

134414

Pedestrian Pad Required

NNE

\$3,000.00

134416

Parallel

NNW

\$7,000.00

134415

Parallel

WNW

\$3,500.00

Total Cost for Street: DIABLO DR

\$21,000.00

Intersection ID and Street Names:

Type:

Orientation:

14583 DIABLO DR and REVELSTOK DR

\$21,000.00

9677

Curb Ramp Required

NE

\$7,000.00

9676

Curb Ramp Required

SE

\$7,000.00

9675

Curb Ramp Required

SW

\$7,000.00

Total Cost for Street: KENNETH AVE

\$7,000.00

Intersection ID and Street Names:

Type:

Orientation:

14584 KENNETH AVE and PANAY CT

\$7,000.00

8283

No Sidewalk, Curb Ramp Not Required

NE

\$0.00

8282

No Sidewalk, Curb Ramp Not Required

NW

\$0.00

8284	Curb Ramp Required	SE	\$7,000.00
------	--------------------	----	------------

Total Cost for Street:	ELSIE AVE	\$13,000.00
-------------------------------	------------------	--------------------

Intersection ID and Street Names:	Type:	Orientation:	
14587 ELSIE AVE and HALBRITE WAY			\$13,000.00
136207	Parallel	NE	\$3,500.00
136206	Parallel	NW	\$3,500.00
136208	Parallel	SE	\$2,500.00
136209	Parallel	SW	\$3,500.00

Total Cost for Street:	MANLOVE RD	\$7,500.00
-------------------------------	-------------------	-------------------

Intersection ID and Street Names:	Type:	Orientation:	
14588 MANLOVE RD and WATT MANLOVE LRT STATION			\$7,500.00
135843	Parallel	NW	\$500.00
135842	Perpendicular	SW	\$7,000.00

Total Cost for Street:	MISSION VIEW CT	\$21,000.00
-------------------------------	------------------------	--------------------

Intersection ID and Street Names:	Type:	Orientation:	
14592 MISSION VIEW CT and PETTY LN			\$21,000.00
20934	Perpendicular	NE	\$7,000.00
20933	Perpendicular	SE	\$7,000.00
20935	Curb Ramp Required	W	\$7,000.00

Total Cost for Street:	MANZANITA AVE	\$14,500.00
-------------------------------	----------------------	--------------------

Intersection ID and Street Names:	Type:	Orientation:	
14593 MANZANITA AVE and WINDING WAY			\$14,500.00
2923	Parallel	NE	\$3,500.00
2926	Parallel	NW	\$500.00
2924	Parallel	SE	\$3,500.00
2925	Parallel	SW	\$7,000.00

Total Cost for Street:	POINSETTIA DR	\$8,000.00
-------------------------------	----------------------	-------------------

Intersection ID and Street Names:	Type:	Orientation:	
14595 POINSETTIA DR and SOWBERRY CT			\$8,000.00
135279	Parallel	NE	\$500.00
135280	Parallel	NW	\$7,000.00
135281	Parallel	SW	\$500.00

Total Cost for Street: GREENBACK LN			\$17,500.00
Intersection ID and Street Names:	Type:	Orientation:	
14596 GREENBACK LN and HICKORY AVE			\$17,500.00
22132	Parallel	ENE	\$500.00
22131	Parallel	NNE	\$7,000.00
22130	Pedestrian Pad	NW	\$3,000.00
22133	Parallel	SE	\$3,500.00
22134	Parallel	SW	\$3,500.00

Total Cost for Street: GOLD COUNTRY BLVD			\$21,000.00
Intersection ID and Street Names:	Type:	Orientation:	
14597 GOLD COUNTRY BLVD and GOLD PARKE LN			\$21,000.00
22848	Parallel	NE	\$7,000.00
22849	Parallel	NW	\$7,000.00
22850	Curb Ramp Required	S	\$7,000.00

Total Cost for Street: GARFIELD AVE			\$7,000.00
Intersection ID and Street Names:	Type:	Orientation:	
14598 GARFIELD AVE and RYAN LN			\$7,000.00
18504	No Sidewalk, Curb Ramp Not Required	NE	\$0.00
18505	No Sidewalk, Curb Ramp Not Required	SE	\$0.00
18506	Curb Ramp Required	W	\$7,000.00

Total Cost for Street: MANLOVE RD			\$14,000.00
Intersection ID and Street Names:	Type:	Orientation:	
14599 MANLOVE RD and NEW DAWN DR			\$14,000.00
511	Parallel	N	\$7,000.00
512	Parallel	S	\$7,000.00

Total Cost for Street: GARFIELD AVE			\$7,000.00
Intersection ID and Street Names:	Type:	Orientation:	
14600 GARFIELD AVE and GIBBONS DR			\$7,000.00
21015	Perpendicular	NE	\$7,000.00
21012	No Sidewalk, Curb Ramp Not Required	NW	\$0.00

Total Cost for Street: 16TH ST			
Intersection ID and Street Names:	Type:	Orientation:	

14601 16TH ST and S ST

24949

Driveway

E

Total Cost for Street: DORIAN WAY

\$21,000.00

Intersection ID and Street Names:

Type:

Orientation:

14602 DORIAN WAY and FAIR OAKS BLVD

\$21,000.00

8608

Parallel

NW

\$7,000.00

8610

Curb Ramp Required

SE

\$7,000.00

8609

Parallel

SW

\$7,000.00

Total Cost for Street: EL RENO AVE

\$0.00

Intersection ID and Street Names:

Type:

Orientation:

14603 EL RENO AVE and ELVERTA RD

\$0.00

21641

No Sidewalk, Curb Ramp Not Required

NW

\$0.00

21642

No Sidewalk, Curb Ramp Not Required

SE

\$0.00

21640

No Sidewalk, Curb Ramp Not Required

SW

\$0.00

Total Cost for Street: COTTONWOOD LN

\$14,000.00

Intersection ID and Street Names:

Type:

Orientation:

14606 COTTONWOOD LN and ELSIE AVE

\$14,000.00

30883

Curb Ramp Required

SE

\$7,000.00

30884

Curb Ramp Required

SW

\$7,000.00

Total Cost for Street: JAVAN LN

\$0.00

Intersection ID and Street Names:

Type:

Orientation:

14607 JAVAN LN and KENNETH AVE

\$0.00

16953

No Sidewalk, Curb Ramp Not Required

NW

\$0.00

16952

No Sidewalk, Curb Ramp Not Required

SE

\$0.00

16951

No Sidewalk, Curb Ramp Not Required

SW

\$0.00

Total Cost for Street: DEGAS CT

\$7,250.00

Intersection ID and Street Names:

Type:

Orientation:

14608 DEGAS CT and HAZEL AVE

\$7,250.00

29834

Perpendicular

NE

\$500.00

29833

Parallel

NW

\$3,500.00

29835

Perpendicular

SE

\$3,250.00

29832

Perpendicular

SW

\$0.00

Total Cost for Street: FLEISHACKER DR			\$21,000.00
Intersection ID and Street Names:	Type:	Orientation:	
14609 FLEISHACKER DR and GOLD COUNTRY BLVD			\$21,000.00
23968	Perpendicular	NE	\$7,000.00
23969	Perpendicular	NW	\$7,000.00
23967	Curb Ramp Required	S	\$7,000.00

Total Cost for Street: HALLENOAK LN			\$13,000.00
Intersection ID and Street Names:	Type:	Orientation:	
14611 HALLENOAK LN and WALNUT AVE			\$13,000.00
31333	Perpendicular	NE	\$6,500.00
133199	Perpendicular	SE	\$6,500.00
133200	No Sidewalk, Curb Ramp Not Required	SW	\$0.00

Total Cost for Street: AUBURN BLVD			\$3,000.00
Intersection ID and Street Names:	Type:	Orientation:	
14612 AUBURN BLVD and AUBURN BLVD OFF			\$3,000.00
23067	Pedestrian Pad Required	NE	\$3,000.00

Total Cost for Street: LA VISTA AVE			\$14,000.00
Intersection ID and Street Names:	Type:	Orientation:	
14613 LA VISTA AVE and MARCONI AVE			\$14,000.00
19878	Parallel	NE	\$7,000.00
19879	Perpendicular	NW	\$0.00
19880	Curb Ramp Required	SW	\$7,000.00

Total Cost for Street: CLAREMONT RD			\$0.00
Intersection ID and Street Names:	Type:	Orientation:	
14614 CLAREMONT RD and FAIR OAKS BLVD			\$0.00
1272	No Sidewalk, Curb Ramp Not Required	SE	\$0.00
1271	No Sidewalk, Curb Ramp Not Required	SW	\$0.00

Total Cost for Street: BAINBRIDGE DR			\$15,500.00
Intersection ID and Street Names:	Type:	Orientation:	
14615 BAINBRIDGE DR and WALERGA RD			\$15,500.00
12755	Island-Cut Through	N	\$2,500.00
12756	Parallel	NE	\$3,500.00

Sacramento County

Access Compliance Survey Report - Curb Ramps

Cost Summary

12754	Parallel	NNW	\$3,500.00
12753	Parallel	NW	\$3,500.00
12752	Parallel	SW	\$2,500.00

Total Cost for Street:	E COUNTRY CLUB LN	\$0.00
-------------------------------	--------------------------	---------------

Intersection ID and Street Names:	Type:	Orientation:
-----------------------------------	-------	--------------

14616 E COUNTRY CLUB LN and		WHITNEY AVE	\$0.00
19132	No Sidewalk, Curb Ramp Not Required	NE	\$0.00
19135	No Sidewalk, Curb Ramp Not Required	NW	\$0.00
19133	No Sidewalk, Curb Ramp Not Required	SE	\$0.00
19134	No Sidewalk, Curb Ramp Not Required	SW	\$0.00

Total Cost for Street:	COTTAGE WAY	\$24,000.00
-------------------------------	--------------------	--------------------

Intersection ID and Street Names:	Type:	Orientation:
-----------------------------------	-------	--------------

14617 COTTAGE WAY and HOWE AVE				\$24,000.00
1361	Perpendicular	NE		\$6,500.00
1360	Parallel	NW		\$3,500.00
1362	Parallel	SE		\$7,000.00
1359	Perpendicular	SW		\$7,000.00

Total Cost for Street:	CANFIELD AVE	\$14,000.00
-------------------------------	---------------------	--------------------

Intersection ID and Street Names:	Type:	Orientation:
-----------------------------------	-------	--------------

14618 CANFIELD AVE and GARFIELD AVE			\$14,000.00
22542	No Sidewalk, Curb Ramp Not Required	E	\$0.00
22540	Curb Ramp Required	NW	\$7,000.00
22541	Curb Ramp Required	SW	\$7,000.00

Total Cost for Street:	WALNUT AVE	\$17,500.00
-------------------------------	-------------------	--------------------

Intersection ID and Street Names:	Type:	Orientation:
-----------------------------------	-------	--------------

14619 WALNUT AVE and WALNUT POINTE LN				\$17,500.00
21194	Parallel	NE		\$7,000.00
21195	Parallel	SE		\$3,500.00
21193	Curb Ramp Required	W		\$7,000.00

Total Cost for Street:	LORIN AVE	\$0.00
-------------------------------	------------------	---------------

Intersection ID and Street Names:	Type:	Orientation:
-----------------------------------	-------	--------------

14620 LORIN AVE and POWER INN RD				\$0.00
	133237	No Sidewalk, Curb Ramp Not Required	NW	\$0.00
	133238	No Sidewalk, Curb Ramp Not Required	SE	\$0.00

133236

No Sidewalk, Curb Ramp Not Required

SW

\$0.00

Total Cost for Street: GARFIELD AVE**\$0.00**

Intersection ID and Street Names:

Type:

Orientation:

14621 GARFIELD AVE and NORTH AVE**\$0.00**

18591

No Sidewalk, Curb Ramp Not Required

NE

\$0.00

18592

No Sidewalk, Curb Ramp Not Required

NW

\$0.00

18593

No Sidewalk, Curb Ramp Not Required

SE

\$0.00

18594

No Sidewalk, Curb Ramp Not Required

SW

\$0.00

Total Cost for Street: N LOOP BLVD**\$39,000.00**

Intersection ID and Street Names:

Type:

Orientation:

14622 N LOOP BLVD and WALERGA RD**\$39,000.00**

6442

Parallel

ENE

\$7,000.00

6443

Parallel

ESE

\$7,000.00

6441

Parallel

NNE

\$3,500.00

6440

Parallel

NNW

\$3,500.00

6444

Parallel

SSE

\$7,000.00

6445

Parallel

SSW

\$500.00

6439

Parallel

WNW

\$3,500.00

6446

Parallel

WSW

\$7,000.00

Total Cost for Street: CLEARFIELD WAY**\$17,500.00**

Intersection ID and Street Names:

Type:

Orientation:

14623 CLEARFIELD WAY and COTTAGE WAY**\$17,500.00**

19900

Parallel

NE

\$7,000.00

19899

Parallel

NW

\$3,500.00

19901

Parallel

SE

\$7,000.00

Total Cost for Street: I 80 WB W EL CAMINO**\$6,000.00**

Intersection ID and Street Names:

Type:

Orientation:

14625 I 80 WB W EL CAMINO and W EL CAMINO AVE**\$6,000.00**

136555

Parallel

NE

\$3,000.00

136556

Blended Transition

SW

\$3,000.00

Total Cost for Street: COYLE AVE**\$14,000.00**

Intersection ID and Street Names:

Type:

Orientation:

14659 COYLE AVE and COYLE AVE**\$14,000.00**

3312

Parallel

N

\$7,000.00

3311	Parallel	S	\$7,000.00
------	----------	---	------------

Total Cost for Street:	HOWE AVE	\$7,500.00
-------------------------------	-----------------	-------------------

Intersection ID and Street Names:	Type:	Orientation:
-----------------------------------	-------	--------------

14662	HOWE AVE and HOWE AVE	\$7,500.00
--------------	-------------------------------------	-------------------

4157	Parallel	NE	\$500.00
------	----------	----	----------

4158	Perpendicular	NNW	\$0.00
------	---------------	-----	--------

4160	Parallel	SW	\$7,000.00
------	----------	----	------------

4159	Perpendicular	WNW	\$0.00
------	---------------	-----	--------

Total Cost for Street:	EASTERN AVE	\$3,000.00
-------------------------------	--------------------	-------------------

Intersection ID and Street Names:	Type:	Orientation:
-----------------------------------	-------	--------------

14663	EASTERN AVE and EASTERN AVE	\$3,000.00
--------------	---	-------------------

15923	Parallel	E	\$500.00
-------	----------	---	----------

15924	Pedestrian Pad	W	\$2,500.00
-------	----------------	---	------------

Total Cost for Street:	GREENBACK LN	\$16,000.00
-------------------------------	---------------------	--------------------

Intersection ID and Street Names:	Type:	Orientation:
-----------------------------------	-------	--------------

14664	GREENBACK LN and GREENBACK LN	\$16,000.00
--------------	---	--------------------

18940	Perpendicular	NE	\$2,500.00
-------	---------------	----	------------

18941	Perpendicular	NW	\$6,500.00
-------	---------------	----	------------

18939	Curb Ramp Required	SE	\$7,000.00
-------	--------------------	----	------------

Total Cost for Street:	FILBERT AVE	\$16,500.00
-------------------------------	--------------------	--------------------

Intersection ID and Street Names:	Type:	Orientation:
-----------------------------------	-------	--------------

14665	FILBERT AVE and FILBERT AVE	\$16,500.00
--------------	---	--------------------

19003	Perpendicular	NW	\$6,500.00
-------	---------------	----	------------

19005	Curb Ramp Required	SE	\$7,000.00
-------	--------------------	----	------------

19004	Perpendicular	SW	\$3,000.00
-------	---------------	----	------------

Total Cost for Street:	QUAIL MEADOW WAY	\$4,000.00
-------------------------------	-------------------------	-------------------

Intersection ID and Street Names:	Type:	Orientation:
-----------------------------------	-------	--------------

14666	QUAIL MEADOW WAY and QUAIL MEADOW WAY	\$4,000.00
--------------	---	-------------------

19074	Parallel	NE	\$500.00
-------	----------	----	----------

19075	Parallel	NW	\$3,500.00
-------	----------	----	------------

Total Cost for Street:	QUAIL MEADOW WAY	\$11,500.00
-------------------------------	-------------------------	--------------------

Intersection ID and Street Names:	Type:	Orientation:
-----------------------------------	-------	--------------

14667	QUAIL MEADOW WAY	and	QUAIL MEADOW WAY		\$11,500.00
	19077	Parallel	NE		\$8,000.00
	19076	Parallel	SE		\$3,500.00

Total Cost for Street:	DIEPPE WAY				\$14,000.00
-------------------------------	-------------------	--	--	--	--------------------

Intersection ID and Street Names:	Type:	Orientation:
-----------------------------------	-------	--------------

14668	DIEPPE WAY	and	DIEPPE WAY		\$14,000.00
	18035	Perpendicular	NE		\$7,000.00
	18036	Curb Ramp Required	SE		\$7,000.00

Total Cost for Street:	ANTELOPE RD				\$13,000.00
-------------------------------	--------------------	--	--	--	--------------------

Intersection ID and Street Names:	Type:	Orientation:
-----------------------------------	-------	--------------

14669	ANTELOPE RD	and	ANTELOPE RD		\$13,000.00
	18129	No Sidewalk, Curb Ramp Not Required	NW		\$0.00
	18131	Perpendicular	SE		\$6,500.00
	18130	Perpendicular	SW		\$6,500.00

Total Cost for Street:	THOMASINO WAY				\$14,000.00
-------------------------------	----------------------	--	--	--	--------------------

Intersection ID and Street Names:	Type:	Orientation:
-----------------------------------	-------	--------------

14670	THOMASINO WAY	and	THOMASINO WAY		\$14,000.00
	18156	Curb Ramp Required	NE		\$7,000.00
	18155	Curb Ramp Required	NW		\$7,000.00

Total Cost for Street:	LUZERN WAY				\$14,000.00
-------------------------------	-------------------	--	--	--	--------------------

Intersection ID and Street Names:	Type:	Orientation:
-----------------------------------	-------	--------------

14671	LUZERN WAY	and	LUZERN WAY		\$14,000.00
	18157	Perpendicular	NE		\$7,000.00
	18158	Curb Ramp Required	SE		\$7,000.00

Total Cost for Street:	SAINT TROPEZ WAY				\$14,000.00
-------------------------------	-------------------------	--	--	--	--------------------

Intersection ID and Street Names:	Type:	Orientation:
-----------------------------------	-------	--------------

14672	SAINT TROPEZ WAY	and	SAINT TROPEZ WAY		\$14,000.00
	18176	Curb Ramp Required	NW		\$7,000.00
	18175	Curb Ramp Required	SE		\$7,000.00

Total Cost for Street:	VICHY CIR				\$14,000.00
-------------------------------	------------------	--	--	--	--------------------

Intersection ID and Street Names:	Type:	Orientation:
-----------------------------------	-------	--------------

14673	VICHY CIR	and	VICHY CIR		\$14,000.00
--------------	------------------	-----	------------------	--	--------------------

Sacramento County

Access Compliance Survey Report - Curb Ramps

Cost Summary

18177	Perpendicular	NW	\$7,000.00
18178	Curb Ramp Required	SE	\$7,000.00
Total Cost for Street: VICHY CIR			\$14,000.00
Intersection ID and Street Names: Type: Orientation:			
14674 VICHY CIR and VICHY CIR			\$14,000.00
18180	Curb Ramp Required	NE	\$7,000.00
18179	Perpendicular	SW	\$7,000.00
Total Cost for Street: EAGLE POINT WAY			\$14,000.00
Intersection ID and Street Names: Type: Orientation:			
14675 EAGLE POINT WAY and EAGLE POINT WAY			\$14,000.00
18202	Curb Ramp Required	NE	\$7,000.00
18203	Curb Ramp Required	SE	\$7,000.00
Total Cost for Street: TEAL BAY CT			\$14,000.00
Intersection ID and Street Names: Type: Orientation:			
14676 TEAL BAY CT and TEAL BAY CT			\$14,000.00
18241	Curb Ramp Required	NE	\$7,000.00
18242	Curb Ramp Required	SE	\$7,000.00
Total Cost for Street: LAGUNA BEACH WAY			\$14,000.00
Intersection ID and Street Names: Type: Orientation:			
14677 LAGUNA BEACH WAY and LAGUNA BEACH WAY			\$14,000.00
18247	Curb Ramp Required	NE	\$7,000.00
18246	Curb Ramp Required	NW	\$7,000.00
Total Cost for Street: LAGUNA BEACH WAY			\$14,000.00
Intersection ID and Street Names: Type: Orientation:			
14678 LAGUNA BEACH WAY and LAGUNA BEACH WAY			\$14,000.00
18248	Curb Ramp Required	SE	\$7,000.00
18249	Curb Ramp Required	SW	\$7,000.00
Total Cost for Street: WOODHAWK WAY			\$14,000.00
Intersection ID and Street Names: Type: Orientation:			
14679 WOODHAWK WAY and WOODHAWK WAY			\$14,000.00
18256	Curb Ramp Required	NW	\$7,000.00
18257	Curb Ramp Required	SW	\$7,000.00

Total Cost for Street: WINJE DR			\$14,000.00
Intersection ID and Street Names:	Type:	Orientation:	
14680 WINJE DR and WINJE DR			\$14,000.00
18274	Curb Ramp Required	SE	\$7,000.00
18275	Curb Ramp Required	SW	\$7,000.00
Total Cost for Street: TITAN DR			\$12,500.00
Intersection ID and Street Names:	Type:	Orientation:	
14681 TITAN DR and TITAN DR			\$12,500.00
18322	Perpendicular	NE	\$3,000.00
18323	Perpendicular	NW	\$2,500.00
18324	Curb Ramp Required	SW	\$7,000.00
Total Cost for Street: BLACK SAND WAY			\$14,000.00
Intersection ID and Street Names:	Type:	Orientation:	
14682 BLACK SAND WAY and BLACK SAND WAY			\$14,000.00
18330	Curb Ramp Required	NE	\$7,000.00
18329	Curb Ramp Required	SE	\$7,000.00
Total Cost for Street: OCEAN PARK DR			\$17,500.00
Intersection ID and Street Names:	Type:	Orientation:	
14683 OCEAN PARK DR and OCEAN PARK DR			\$17,500.00
18369	Parallel	NE	\$3,500.00
18368	Parallel	SE	\$7,000.00
18367	Curb Ramp Required	SW	\$7,000.00
Total Cost for Street: AGATE BEACH WAY			\$14,000.00
Intersection ID and Street Names:	Type:	Orientation:	
14684 AGATE BEACH WAY and AGATE BEACH WAY			\$14,000.00
18370	Curb Ramp Required	SE	\$7,000.00
18371	Curb Ramp Required	SW	\$7,000.00
Total Cost for Street: DOMINION WAY			\$14,000.00
Intersection ID and Street Names:	Type:	Orientation:	
14685 DOMINION WAY and DOMINION WAY			\$14,000.00
21423	Perpendicular	NW	\$7,000.00
21424	Curb Ramp Required	SE	\$7,000.00

Total Cost for Street: DOMINION WAY			\$14,000.00
Intersection ID and Street Names:	Type:	Orientation:	
14686 DOMINION WAY and DOMINION WAY			\$14,000.00
21425	Curb Ramp Required	NW	\$7,000.00
21426	Perpendicular	SE	\$7,000.00
Total Cost for Street: LAKEPORT CIR			\$14,000.00
Intersection ID and Street Names:	Type:	Orientation:	
14687 LAKEPORT CIR and LAKEPORT CIR			\$14,000.00
21440	Perpendicular	NW	\$7,000.00
21439	Curb Ramp Required	SW	\$7,000.00
Total Cost for Street: LAKEPORT CIR			\$14,000.00
Intersection ID and Street Names:	Type:	Orientation:	
14688 LAKEPORT CIR and LAKEPORT CIR			\$14,000.00
21442	Curb Ramp Required	NE	\$7,000.00
21441	Perpendicular	SW	\$7,000.00
Total Cost for Street: DELANO ST			\$0.00
Intersection ID and Street Names:	Type:	Orientation:	
14689 DELANO ST and DELANO ST			\$0.00
21567	No Sidewalk, Curb Ramp Not Required	N	\$0.00
21568	No Sidewalk, Curb Ramp Not Required	S	\$0.00
Total Cost for Street: BERGEN WAY			\$14,000.00
Intersection ID and Street Names:	Type:	Orientation:	
14690 BERGEN WAY and BERGEN WAY			\$14,000.00
21613	Curb Ramp Required	SE	\$7,000.00
21612	Curb Ramp Required	SW	\$7,000.00
Total Cost for Street: ARLINGDALE CIR			\$14,000.00
Intersection ID and Street Names:	Type:	Orientation:	
14691 ARLINGDALE CIR and ARLINGDALE CIR			\$14,000.00
21701	Curb Ramp Required	NW	\$7,000.00
21700	Curb Ramp Required	SW	\$7,000.00

Total Cost for Street: ARLINGDALE CIR			\$14,000.00
Intersection ID and Street Names:	Type:	Orientation:	
14692 ARLINGDALE CIR and ARLINGDALE CIR			\$14,000.00
21706	Curb Ramp Required	NW	\$7,000.00
21705	Curb Ramp Required	SE	\$7,000.00
Total Cost for Street: CORAL SUN CT			\$14,000.00
Intersection ID and Street Names:	Type:	Orientation:	
14693 CORAL SUN CT and CORAL SUN CT			\$14,000.00
21717	Curb Ramp Required	NW	\$7,000.00
21716	Curb Ramp Required	SE	\$7,000.00
Total Cost for Street: MILLDALE CIR			\$14,000.00
Intersection ID and Street Names:	Type:	Orientation:	
14694 MILLDALE CIR and MILLDALE CIR			\$14,000.00
21751	Curb Ramp Required	NW	\$7,000.00
21752	Curb Ramp Required	SW	\$7,000.00
Total Cost for Street: LUCILE WAY			\$14,000.00
Intersection ID and Street Names:	Type:	Orientation:	
14695 LUCILE WAY and LUCILE WAY			\$14,000.00
21756	Curb Ramp Required	NE	\$7,000.00
21757	Curb Ramp Required	SW	\$7,000.00
Total Cost for Street: KIEFER BLVD			\$7,000.00
Intersection ID and Street Names:	Type:	Orientation:	
14696 KIEFER BLVD and KIEFER BLVD			\$7,000.00
22237	Parallel	N	\$3,500.00
22236	Parallel	S	\$3,500.00
Total Cost for Street: SCOTLAND DR			\$14,000.00
Intersection ID and Street Names:	Type:	Orientation:	
14700 SCOTLAND DR and SCOTLAND DR			\$14,000.00
19931	Curb Ramp Required	SE	\$7,000.00
19930	Perpendicular	SW	\$7,000.00

Total Cost for Street: ORT WAY			\$14,000.00
Intersection ID and Street Names:	Type:	Orientation:	
14701 ORT WAY and ORT WAY			\$14,000.00
19952	Curb Ramp Required	NE	\$7,000.00
19951	Curb Ramp Required	NW	\$7,000.00
Total Cost for Street: SCOTLAND DR			\$14,000.00
Intersection ID and Street Names:	Type:	Orientation:	
14702 SCOTLAND DR and SCOTLAND DR			\$14,000.00
19957	Curb Ramp Required	NE	\$7,000.00
19956	Perpendicular	NW	\$7,000.00
Total Cost for Street: LANGLEY WAY			\$14,000.00
Intersection ID and Street Names:	Type:	Orientation:	
14703 LANGLEY WAY and LANGLEY WAY			\$14,000.00
19997	Curb Ramp Required	NE	\$7,000.00
19998	Curb Ramp Required	SE	\$7,000.00
Total Cost for Street: THRIFTY WAY			\$14,000.00
Intersection ID and Street Names:	Type:	Orientation:	
14704 THRIFTY WAY and THRIFTY WAY			\$14,000.00
20015	Curb Ramp Required	NE	\$7,000.00
20016	Curb Ramp Required	NW	\$7,000.00
Total Cost for Street: QUAIL PARK WAY			\$14,000.00
Intersection ID and Street Names:	Type:	Orientation:	
14705 QUAIL PARK WAY and QUAIL PARK WAY			\$14,000.00
20020	Curb Ramp Required	NW	\$7,000.00
20021	Curb Ramp Required	SE	\$7,000.00
Total Cost for Street: ORIOLE WAY			\$14,000.00
Intersection ID and Street Names:	Type:	Orientation:	
14706 ORIOLE WAY and ORIOLE WAY			\$14,000.00
20045	Curb Ramp Required	NE	\$7,000.00
20044	Curb Ramp Required	SE	\$7,000.00

Total Cost for Street: DELANEY DR			\$6,000.00
Intersection ID and Street Names:	Type:	Orientation:	
14707 DELANEY DR and DELANEY DR			\$6,000.00
20047	Blended Transition	E	\$3,500.00
20046	Blended Transition	W	\$2,500.00
Total Cost for Street: SCOTLAND DR			\$14,000.00
Intersection ID and Street Names:	Type:	Orientation:	
14708 SCOTLAND DR and SCOTLAND DR			\$14,000.00
20049	Curb Ramp Required	N	\$7,000.00
20048	Curb Ramp Required	S	\$7,000.00
Total Cost for Street: IRVINDALE WAY			\$14,000.00
Intersection ID and Street Names:	Type:	Orientation:	
14709 IRVINDALE WAY and IRVINDALE WAY			\$14,000.00
20057	Curb Ramp Required	NE	\$7,000.00
20056	Curb Ramp Required	SE	\$7,000.00
Total Cost for Street: TOURMALINE WAY			\$14,000.00
Intersection ID and Street Names:	Type:	Orientation:	
14710 TOURMALINE WAY and TOURMALINE WAY			\$14,000.00
23838	Parallel	NE	\$7,000.00
23837	Curb Ramp Required	SW	\$7,000.00
Total Cost for Street: TOURMALINE WAY			\$14,000.00
Intersection ID and Street Names:	Type:	Orientation:	
14711 TOURMALINE WAY and TOURMALINE WAY			\$14,000.00
23839	Curb Ramp Required	NE	\$7,000.00
23840	Parallel	SW	\$7,000.00
Total Cost for Street: SADIE CT			\$14,000.00
Intersection ID and Street Names:	Type:	Orientation:	
14712 SADIE CT and SADIE CT			\$14,000.00
23848	Curb Ramp Required	NW	\$7,000.00
23847	Parallel	SE	\$7,000.00

Total Cost for Street: ZUIDER ZEE CIR			\$7,500.00
Intersection ID and Street Names:	Type:	Orientation:	
14713 ZUIDER ZEE CIR and ZUIDER ZEE CIR			\$7,500.00
20411	Parallel	NW	\$500.00
20412	Parallel	SE	\$7,000.00
Total Cost for Street: ZUIDER ZEE CIR			\$7,500.00
Intersection ID and Street Names:	Type:	Orientation:	
14714 ZUIDER ZEE CIR and ZUIDER ZEE CIR			\$7,500.00
20414	Parallel	SE	\$500.00
20413	Parallel	SW	\$7,000.00
Total Cost for Street: COVERED WAGON CIR			\$3,500.00
Intersection ID and Street Names:	Type:	Orientation:	
14715 COVERED WAGON CIR and COVERED WAGON CIR			\$3,500.00
20419	Parallel	SE	\$3,000.00
20420	Parallel	SW	\$500.00
Total Cost for Street: COVERED WAGON CIR			\$1,000.00
Intersection ID and Street Names:	Type:	Orientation:	
14716 COVERED WAGON CIR and COVERED WAGON CIR			\$1,000.00
20421	Parallel	NE	\$500.00
20422	Parallel	NW	\$500.00
Total Cost for Street: RHINE WAY			\$14,000.00
Intersection ID and Street Names:	Type:	Orientation:	
14717 RHINE WAY and RHINE WAY			\$14,000.00
20447	Parallel	SE	\$7,000.00
20448	Parallel	SW	\$7,000.00
Total Cost for Street: RIVERBELLE CT			\$14,000.00
Intersection ID and Street Names:	Type:	Orientation:	
14718 RIVERBELLE CT and RIVERBELLE CT			\$14,000.00
25790	Curb Ramp Required	NE	\$7,000.00
25791	Curb Ramp Required	SE	\$7,000.00

Total Cost for Street: HARLING CT			\$14,000.00
Intersection ID and Street Names:	Type:	Orientation:	
14719 HARLING CT and HARLING CT			\$14,000.00
25797	Curb Ramp Required	NW	\$7,000.00
25798	Curb Ramp Required	SE	\$7,000.00
Total Cost for Street: RED JASPER WAY			\$14,000.00
Intersection ID and Street Names:	Type:	Orientation:	
14720 RED JASPER WAY and RED JASPER WAY			\$14,000.00
25814	Curb Ramp Required	NE	\$7,000.00
25813	Curb Ramp Required	SE	\$7,000.00
Total Cost for Street: REDWOOD BURL WAY			\$14,000.00
Intersection ID and Street Names:	Type:	Orientation:	
14721 REDWOOD BURL WAY and REDWOOD BURL WAY			\$14,000.00
25822	Curb Ramp Required	NW	\$7,000.00
25821	Curb Ramp Required	SW	\$7,000.00
Total Cost for Street: MISTY VALLEY WAY			\$14,000.00
Intersection ID and Street Names:	Type:	Orientation:	
14722 MISTY VALLEY WAY and MISTY VALLEY WAY			\$14,000.00
25830	Curb Ramp Required	NW	\$7,000.00
25829	Curb Ramp Required	SW	\$7,000.00
Total Cost for Street: MISTY VALLEY WAY			\$14,000.00
Intersection ID and Street Names:	Type:	Orientation:	
14723 MISTY VALLEY WAY and MISTY VALLEY WAY			\$14,000.00
25831	Curb Ramp Required	SE	\$7,000.00
25832	Curb Ramp Required	W	\$7,000.00
Total Cost for Street: FRUITDALE WAY			\$1,000.00
Intersection ID and Street Names:	Type:	Orientation:	
14725 FRUITDALE WAY and FRUITDALE WAY			\$1,000.00
26200	Parallel	NW	\$500.00
26201	Parallel	SW	\$500.00

Total Cost for Street: ACAPPELLA CIR			\$10,000.00
Intersection ID and Street Names:	Type:	Orientation:	
14727 ACAPPELLA CIR and ACAPPELLA CIR			\$10,000.00
28392	Parallel	NE	\$7,000.00
28393	Parallel	S	\$3,000.00
Total Cost for Street: PINEHILL WAY			\$28,000.00
Intersection ID and Street Names:	Type:	Orientation:	
14728 PINEHILL WAY and PINEHILL WAY			\$28,000.00
28445	Curb Ramp Required	E	\$7,000.00
28442	Curb Ramp Required	NE	\$7,000.00
28444	Curb Ramp Required	SW	\$14,000.00
Total Cost for Street: BRANCH CENTER RD			\$14,000.00
Intersection ID and Street Names:	Type:	Orientation:	
14729 BRANCH CENTER RD and BRANCH CENTER RD			\$14,000.00
6909	Parallel	E	\$7,000.00
6910	Parallel	W	\$7,000.00
Total Cost for Street: LANIER WAY			\$21,000.00
Intersection ID and Street Names:	Type:	Orientation:	
14730 LANIER WAY and LANIER WAY			\$21,000.00
7091	Parallel	NE	\$7,000.00
7092	Parallel	SE	\$7,000.00
7093	Parallel	SW	\$7,000.00
Total Cost for Street: JEANINE DR			\$14,000.00
Intersection ID and Street Names:	Type:	Orientation:	
14731 JEANINE DR and JEANINE DR			\$14,000.00
9665	Curb Ramp Required	N	\$7,000.00
9666	Curb Ramp Required	S	\$7,000.00
Total Cost for Street: DIABLO DR			\$10,500.00
Intersection ID and Street Names:	Type:	Orientation:	
14732 DIABLO DR and DIABLO DR			\$10,500.00
9667	Parallel	N	\$7,000.00
9668	Parallel	S	\$3,500.00

Total Cost for Street: WALNUT FAIR CIR			\$7,000.00
---	--	--	-------------------

Intersection ID and Street Names:	Type:	Orientation:	
14733 WALNUT FAIR CIR and WALNUT FAIR CIR			\$7,000.00
11917	Perpendicular	NE	\$7,000.00

Total Cost for Street: WALNUT FAIR CIR			\$7,000.00
---	--	--	-------------------

Intersection ID and Street Names:	Type:	Orientation:	
14734 WALNUT FAIR CIR and WALNUT FAIR CIR			\$7,000.00
11918	Perpendicular	NW	\$7,000.00

Total Cost for Street: LANDIS AVE			\$1,000.00
--	--	--	-------------------

Intersection ID and Street Names:	Type:	Orientation:	
14735 LANDIS AVE and LANDIS AVE			\$1,000.00
8092	Blended Transition	NE	\$500.00
8091	Blended Transition	NW	\$500.00

Total Cost for Street: GRANT AVE			\$21,000.00
---	--	--	--------------------

Intersection ID and Street Names:	Type:	Orientation:	
14736 GRANT AVE and GRANT AVE			\$21,000.00
8119	Perpendicular	NE	\$7,000.00
8118	Perpendicular	NW	\$7,000.00
8120	Curb Ramp Required	SE	\$7,000.00

Total Cost for Street: WALNUT RD			\$7,000.00
---	--	--	-------------------

Intersection ID and Street Names:	Type:	Orientation:	
14737 WALNUT RD and WALNUT RD			\$7,000.00
8405	Perpendicular	SE	\$7,000.00

Total Cost for Street: WALNUT RD			\$7,000.00
---	--	--	-------------------

Intersection ID and Street Names:	Type:	Orientation:	
14738 WALNUT RD and WALNUT RD			\$7,000.00
8406	Perpendicular	NW	\$7,000.00

Total Cost for Street: PENNSYLVANIA AVE			\$1,000.00
--	--	--	-------------------

Intersection ID and Street Names:	Type:	Orientation:	
-----------------------------------	-------	--------------	--

14739	PENNSYLVANIA AVE	and	PENNSYLVANIA AVE		\$1,000.00
	8697	Parallel		E	\$500.00
	8698	Parallel		W	\$500.00

Total Cost for Street: NORTHWIND WAY					\$7,000.00
---	--	--	--	--	-------------------

Intersection ID and Street Names:	Type:	Orientation:
-----------------------------------	-------	--------------

14740	NORTHWIND WAY	and	NORTHWIND WAY		\$7,000.00
	14003	Perpendicular		SW	\$7,000.00

Total Cost for Street: ILLINOIS AVE					\$13,500.00
--	--	--	--	--	--------------------

Intersection ID and Street Names:	Type:	Orientation:
-----------------------------------	-------	--------------

14741	ILLINOIS AVE	and	ILLINOIS AVE		\$13,500.00
	21864	Blended Transition		NE	\$3,250.00
	21863	Curb Ramp Required		NW	\$7,000.00
	21865	Blended Transition		SE	\$3,250.00

Total Cost for Street: BIRUTA AVE					\$4,000.00
--	--	--	--	--	-------------------

Intersection ID and Street Names:	Type:	Orientation:
-----------------------------------	-------	--------------

14742	BIRUTA AVE	and	BIRUTA AVE		\$4,000.00
	27916	Parallel		NE	\$3,500.00
	27917	Parallel		NW	\$500.00

Total Cost for Street: FAIR OAKS BLVD					
--	--	--	--	--	--

Intersection ID and Street Names:	Type:	Orientation:
-----------------------------------	-------	--------------

14743	FAIR OAKS BLVD	and	FAIR OAKS BLVD		
	135791	Driveway		NE	

Total Cost for Street: WITHINGTON AVE					\$14,000.00
--	--	--	--	--	--------------------

Intersection ID and Street Names:	Type:	Orientation:
-----------------------------------	-------	--------------

14744	WITHINGTON AVE	and	WITHINGTON AVE		\$14,000.00
	23515	Perpendicular		NW	\$7,000.00
	23516	Curb Ramp Required		SE	\$7,000.00

Total Cost for Street: KENORA ST					\$14,000.00
---	--	--	--	--	--------------------

Intersection ID and Street Names:	Type:	Orientation:
-----------------------------------	-------	--------------

14745	KENORA ST	and	KENORA ST		\$14,000.00
	23535	Curb Ramp Required		NE	\$7,000.00
	23534	Perpendicular		SE	\$7,000.00

Total Cost for Street: LINN WAY			\$14,000.00
Intersection ID and Street Names:	Type:	Orientation:	
14746 LINN WAY and LINN WAY			\$14,000.00
23688	Curb Ramp Required	NW	\$7,000.00
23687	Perpendicular	SE	\$7,000.00
Total Cost for Street: JUBILEE WAY			\$14,000.00
Intersection ID and Street Names:	Type:	Orientation:	
14747 JUBILEE WAY and JUBILEE WAY			\$14,000.00
23714	Perpendicular	SE	\$7,000.00
23715	Curb Ramp Required	SW	\$7,000.00
Total Cost for Street: JUBILEE WAY			\$14,000.00
Intersection ID and Street Names:	Type:	Orientation:	
14748 JUBILEE WAY and JUBILEE WAY			\$14,000.00
23716	Perpendicular	NW	\$7,000.00
23717	Curb Ramp Required	SE	\$7,000.00
Total Cost for Street: LITTLE ACORN WAY			\$14,000.00
Intersection ID and Street Names:	Type:	Orientation:	
14749 LITTLE ACORN WAY and LITTLE ACORN WAY			\$14,000.00
24957	Curb Ramp Required	NW	\$7,000.00
24956	Parallel	SE	\$7,000.00
Total Cost for Street: SILVER VIEW WAY			\$14,000.00
Intersection ID and Street Names:	Type:	Orientation:	
14750 SILVER VIEW WAY and SILVER VIEW WAY			\$14,000.00
24958	Parallel	NE	\$7,000.00
24959	Curb Ramp Required	NW	\$7,000.00
Total Cost for Street: AMERICAN RIVER DR			\$14,000.00
Intersection ID and Street Names:	Type:	Orientation:	
14751 AMERICAN RIVER DR and AMERICAN RIVER DR			\$14,000.00
28672	Curb Ramp Required	E	\$7,000.00
27425	Curb Ramp Required	W	\$7,000.00

Total Cost for Street: COTTONFIELD WAY			\$7,000.00
Intersection ID and Street Names:	Type:	Orientation:	
14753 COTTONFIELD WAY and COTTONFIELD WAY			\$7,000.00
10504	Perpendicular	NW	\$7,000.00
Total Cost for Street: LOCKWOOD WAY			\$7,500.00
Intersection ID and Street Names:	Type:	Orientation:	
14754 LOCKWOOD WAY and LOCKWOOD WAY			\$7,500.00
17403	Parallel	N	\$7,000.00
15231	Parallel	SE	\$500.00
Total Cost for Street: BUFFWOOD WAY			\$14,000.00
Intersection ID and Street Names:	Type:	Orientation:	
14761 BUFFWOOD WAY and BUFFWOOD WAY			\$14,000.00
13405	Curb Ramp Required	NW	\$7,000.00
13404	Perpendicular	SE	\$7,000.00
Total Cost for Street: BUFFWOOD WAY			\$14,000.00
Intersection ID and Street Names:	Type:	Orientation:	
14762 BUFFWOOD WAY and BUFFWOOD WAY			\$14,000.00
13409	Perpendicular	NE	\$7,000.00
13410	Curb Ramp Required	SW	\$7,000.00
Total Cost for Street: TIMBERCREEK WAY			\$14,000.00
Intersection ID and Street Names:	Type:	Orientation:	
14763 TIMBERCREEK WAY and TIMBERCREEK WAY			\$14,000.00
13414	Perpendicular	NW	\$7,000.00
13415	Curb Ramp Required	SW	\$7,000.00
Total Cost for Street: SUMMERWOOD CIR			\$14,000.00
Intersection ID and Street Names:	Type:	Orientation:	
14764 SUMMERWOOD CIR and SUMMERWOOD CIR			\$14,000.00
14078	Curb Ramp Required	NW	\$7,000.00
14077	Perpendicular	SW	\$7,000.00

Total Cost for Street: SUMMERWOOD CIR			\$14,000.00
Intersection ID and Street Names:	Type:	Orientation:	
14765 SUMMERWOOD CIR and SUMMERWOOD CIR			\$14,000.00
14080	Perpendicular	NW	\$7,000.00
14079	Curb Ramp Required	SE	\$7,000.00
Total Cost for Street: CYCLAMEN WAY			\$14,000.00
Intersection ID and Street Names:	Type:	Orientation:	
14766 CYCLAMEN WAY and CYCLAMEN WAY			\$14,000.00
14145	Curb Ramp Required	NE	\$7,000.00
14144	Perpendicular	SE	\$7,000.00
Total Cost for Street: BOOTJACK DR			\$14,000.00
Intersection ID and Street Names:	Type:	Orientation:	
14767 BOOTJACK DR and BOOTJACK DR			\$14,000.00
14344	Curb Ramp Required	SE	\$7,000.00
14343	Perpendicular	SW	\$7,000.00
Total Cost for Street: SALMON RIVER DR			\$14,000.00
Intersection ID and Street Names:	Type:	Orientation:	
14768 SALMON RIVER DR and SALMON RIVER DR			\$14,000.00
14351	Perpendicular	NE	\$7,000.00
14352	Curb Ramp Required	NW	\$7,000.00
Total Cost for Street: DREAM CT			\$14,000.00
Intersection ID and Street Names:	Type:	Orientation:	
14769 DREAM CT and DREAM CT			\$14,000.00
14372	Curb Ramp Required	NE	\$7,000.00
14373	Perpendicular	SE	\$7,000.00
Total Cost for Street: DIABLO DR			\$14,000.00
Intersection ID and Street Names:	Type:	Orientation:	
14770 DIABLO DR and DIABLO DR			\$14,000.00
14385	Parallel	E	\$7,000.00
14384	Parallel	W	\$7,000.00

Total Cost for Street: NORTH AVE			\$14,000.00
Intersection ID and Street Names:	Type:	Orientation:	
14771 NORTH AVE and NORTH AVE			\$14,000.00
15671	Curb Ramp Required	N	\$7,000.00
15672	Curb Ramp Required	S	\$7,000.00
Total Cost for Street: LAKEWOOD PARK DR			\$14,000.00
Intersection ID and Street Names:	Type:	Orientation:	
14772 LAKEWOOD PARK DR and LAKEWOOD PARK DR			\$14,000.00
17284	Perpendicular	NW	\$7,000.00
17285	Curb Ramp Required	SE	\$7,000.00
Total Cost for Street: JEFF WAY			\$14,000.00
Intersection ID and Street Names:	Type:	Orientation:	
14773 JEFF WAY and JEFF WAY			\$14,000.00
17535	Perpendicular	NW	\$7,000.00
17536	Curb Ramp Required	SE	\$7,000.00
Total Cost for Street: SCOTTY WAY			\$7,000.00
Intersection ID and Street Names:	Type:	Orientation:	
14774 SCOTTY WAY and SCOTTY WAY			\$7,000.00
20817	Perpendicular	SW	\$7,000.00
Total Cost for Street: GARFIELD AVE			\$14,000.00
Intersection ID and Street Names:	Type:	Orientation:	
14775 GARFIELD AVE and ANGELINA AVE			\$14,000.00
20989	Curb Ramp Required	E	\$7,000.00
20988	No Sidewalk, Curb Ramp Not Required	NW	\$0.00
20990	Parallel	SW	\$7,000.00
Total Cost for Street: RIVER COLLEGE DR			\$14,000.00
Intersection ID and Street Names:	Type:	Orientation:	
14776 RIVER COLLEGE DR and RIVER COLLEGE DR			\$14,000.00
21066	Curb Ramp Required	NW	\$7,000.00
21065	Perpendicular	SE	\$7,000.00

Total Cost for Street: ORCHARD WOODS CIR			\$14,000.00
Intersection ID and Street Names:	Type:	Orientation:	
14777 ORCHARD WOODS CIR and ORCHARD WOODS CIR			\$14,000.00
29842	Curb Ramp Required	NW	\$7,000.00
29841	Perpendicular	SW	\$7,000.00
Total Cost for Street: ORCHARD WOODS CIR			\$14,000.00
Intersection ID and Street Names:	Type:	Orientation:	
14778 ORCHARD WOODS CIR and ORCHARD WOODS CIR			\$14,000.00
29849	Perpendicular	NW	\$7,000.00
29850	Curb Ramp Required	SE	\$7,000.00
Total Cost for Street: BAINBRIDGE DR			\$7,500.00
Intersection ID and Street Names:	Type:	Orientation:	
14779 BAINBRIDGE DR and BAINBRIDGE DR			\$7,500.00
12792	Parallel	N	\$7,000.00
12791	Parallel	S	\$500.00
Total Cost for Street: THOMAS DR			\$14,000.00
Intersection ID and Street Names:	Type:	Orientation:	
14780 THOMAS DR and THOMAS DR			\$14,000.00
11137	Curb Ramp Required	E	\$7,000.00
11136	Curb Ramp Required	W	\$7,000.00
Total Cost for Street: STONEMAN DR			\$14,000.00
Intersection ID and Street Names:	Type:	Orientation:	
14781 STONEMAN DR and STONEMAN DR			\$14,000.00
11142	Curb Ramp Required	E	\$7,000.00
11141	Curb Ramp Required	W	\$7,000.00
Total Cost for Street: BISMARCK DR			\$14,000.00
Intersection ID and Street Names:	Type:	Orientation:	
14782 BISMARCK DR and BISMARCK DR			\$14,000.00
11119	Curb Ramp Required	E	\$7,000.00
11118	Curb Ramp Required	W	\$7,000.00

Total Cost for Street: MEDORA DR			\$5,500.00
Intersection ID and Street Names:	Type:	Orientation:	
14783 MEDORA DR and MEDORA DR			\$5,500.00
11111	Parallel	N	\$2,500.00
11110	Parallel	S	\$3,000.00
Total Cost for Street: LARCHMONT DR			\$14,000.00
Intersection ID and Street Names:	Type:	Orientation:	
14784 LARCHMONT DR and LARCHMONT DR			\$14,000.00
11211	Curb Ramp Required	E	\$7,000.00
11212	Curb Ramp Required	W	\$7,000.00
Total Cost for Street: ALAN DR			\$6,500.00
Intersection ID and Street Names:	Type:	Orientation:	
14785 ALAN DR and ALAN DR			\$6,500.00
11169	Parallel	E	\$3,000.00
11170	Parallel	W	\$3,500.00
Total Cost for Street: VINTAGE PARK DR			\$1,000.00
Intersection ID and Street Names:	Type:	Orientation:	
14786 VINTAGE PARK DR and VINTAGE PARK DR			\$1,000.00
14825	Blended Transition	N	\$500.00
14826	Blended Transition	S	\$500.00
Total Cost for Street: VINTAGE PARK DR			\$3,500.00
Intersection ID and Street Names:	Type:	Orientation:	
14787 VINTAGE PARK DR and VINTAGE PARK DR			\$3,500.00
14864	Blended Transition	E	\$500.00
14865	Blended Transition	W	\$3,000.00
Total Cost for Street: VINTAGE PARK DR			\$1,000.00
Intersection ID and Street Names:	Type:	Orientation:	
14788 VINTAGE PARK DR and VINTAGE PARK DR			\$1,000.00
14876	Blended Transition	E	\$500.00
14877	Blended Transition	W	\$500.00

Total Cost for Street: WALTER AVE			\$7,000.00
--	--	--	-------------------

Intersection ID and Street Names:	Type:	Orientation:	
14789 WALTER AVE and WALTER AVE			\$7,000.00
10530	Perpendicular	NW	\$7,000.00

Total Cost for Street: HALBRITE WAY			\$14,000.00
--	--	--	--------------------

Intersection ID and Street Names:	Type:	Orientation:	
14790 HALBRITE WAY and HALBRITE WAY			\$14,000.00
30723	Curb Ramp Required	NW	\$7,000.00
30722	Perpendicular	SE	\$7,000.00

Total Cost for Street: PACIFIC HILLS WAY			\$14,000.00
---	--	--	--------------------

Intersection ID and Street Names:	Type:	Orientation:	
14791 PACIFIC HILLS WAY and PACIFIC HILLS WAY			\$14,000.00
31217	Curb Ramp Required	NE	\$7,000.00
31216	Perpendicular	SW	\$7,000.00

Total Cost for Street: COLOMBARD WAY			\$14,000.00
---	--	--	--------------------

Intersection ID and Street Names:	Type:	Orientation:	
14792 COLOMBARD WAY and COLOMBARD WAY			\$14,000.00
31642	Curb Ramp Required	NE	\$14,000.00

Total Cost for Street: OLDWOODS WAY			\$7,000.00
--	--	--	-------------------

Intersection ID and Street Names:	Type:	Orientation:	
14793 OLDWOODS WAY and OLDWOODS WAY			\$7,000.00
31753	Perpendicular	SW	\$7,000.00

Total Cost for Street: MELLOWOODS WAY			\$14,000.00
--	--	--	--------------------

Intersection ID and Street Names:	Type:	Orientation:	
14794 MELLOWOODS WAY and MELLOWOODS WAY			\$14,000.00
31764	Perpendicular	NE	\$7,000.00
31765	Curb Ramp Required	SE	\$7,000.00

Total Cost for Street: FLANNERY WAY			\$14,000.00
--	--	--	--------------------

Intersection ID and Street Names:	Type:	Orientation:	
-----------------------------------	-------	--------------	--

14795 FLANNERY WAY and FLANNERY WAY			\$14,000.00
31932	Parallel	NW	\$7,000.00
31931	Parallel	SE	\$7,000.00

Total Cost for Street: ARDITH DR			\$10,500.00
---	--	--	--------------------

Intersection ID and Street Names:	Type:	Orientation:
-----------------------------------	-------	--------------

14796 ARDITH DR and ARDITH DR			\$10,500.00
32129	Parallel	NE	\$3,500.00
32128	Parallel	SW	\$7,000.00

Total Cost for Street: ELKHORN BLVD			\$48,500.00
--	--	--	--------------------

Intersection ID and Street Names:	Type:	Orientation:
-----------------------------------	-------	--------------

14797 ELKHORN BLVD and 32ND ST			\$48,500.00
135035	Parallel	ENE	\$7,000.00
135036	Parallel	ESE	\$7,000.00
135034	Parallel	NNE	\$7,000.00
135041	Parallel	NNW	\$7,000.00
135037	Parallel	SSE	\$7,000.00
135038	Parallel	SSW	\$3,000.00
135040	Parallel	WNW	\$7,000.00
135039	Parallel	WSW	\$3,500.00

Total Cost for Street: ELKHORN BLVD			\$7,000.00
--	--	--	-------------------

Intersection ID and Street Names:	Type:	Orientation:
-----------------------------------	-------	--------------

14798 ELKHORN BLVD and 34TH ST			\$7,000.00
133971	No Sidewalk, Curb Ramp Not Required	NE	\$0.00
133970	No Sidewalk, Curb Ramp Not Required	NW	\$0.00
133972	Curb Ramp Required	SE	\$7,000.00
133973	No Sidewalk, Curb Ramp Not Required	SW	\$0.00

Total Cost for Street: ELKHORN BLVD			\$7,000.00
--	--	--	-------------------

Intersection ID and Street Names:	Type:	Orientation:
-----------------------------------	-------	--------------

14799 ELKHORN BLVD and 30TH ST			\$7,000.00
135016	Parallel	NE	\$7,000.00
135017	No Sidewalk, Curb Ramp Not Required	NW	\$0.00
135262	No Sidewalk, Curb Ramp Not Required	SW	\$0.00

Total Cost for Street: Q ST			\$7,000.00
------------------------------------	--	--	-------------------

Intersection ID and Street Names:	Type:	Orientation:
-----------------------------------	-------	--------------

14800 Q ST and 26TH ST			\$7,000.00
135030	No Sidewalk, Curb Ramp Not Required	NE	\$0.00
135033	Perpendicular	NW	\$7,000.00
135031	No Sidewalk, Curb Ramp Not Required	SE	\$0.00
135032	No Sidewalk, Curb Ramp Not Required	SW	\$0.00

Total Cost for Street: Q STREET			\$7,000.00
--	--	--	-------------------

Intersection ID and Street Names:	Type:	Orientation:
-----------------------------------	-------	--------------

14801 Q STREET and 24TH ST			\$7,000.00
135029	Perpendicular	NE	\$7,000.00
135026	No Sidewalk, Curb Ramp Not Required	NW	\$0.00
135028	No Sidewalk, Curb Ramp Not Required	SE	\$0.00
135027	No Sidewalk, Curb Ramp Not Required	SW	\$0.00

Total Cost for Street: Q STREET			\$2,500.00
--	--	--	-------------------

Intersection ID and Street Names:	Type:	Orientation:
-----------------------------------	-------	--------------

14802 Q STREET and 28TH ST			\$2,500.00
135022	No Sidewalk, Curb Ramp Not Required	NE	\$0.00
135025	No Sidewalk, Curb Ramp Not Required	NW	\$0.00
135023	No Sidewalk, Curb Ramp Not Required	SE	\$0.00
135024	Parallel	SW	\$2,500.00

Total Cost for Street: Q STREET			\$7,000.00
--	--	--	-------------------

Intersection ID and Street Names:	Type:	Orientation:
-----------------------------------	-------	--------------

14803 Q STREET and 30TH ST			\$7,000.00
135018	Curb Ramp Required	NE	\$7,000.00
135021	No Sidewalk, Curb Ramp Not Required	NW	\$0.00
135019	No Sidewalk, Curb Ramp Not Required	SE	\$0.00
135020	No Sidewalk, Curb Ramp Not Required	SW	\$0.00

Total Cost for Street: ARDITH DR			\$14,000.00
---	--	--	--------------------

Intersection ID and Street Names:	Type:	Orientation:
-----------------------------------	-------	--------------

14804 ARDITH DR and ARDITH DR			\$14,000.00
32127	Parallel	NW	\$7,000.00
32126	Parallel	SE	\$7,000.00

Total Cost for Street: VINEYARD RD			\$16,500.00
---	--	--	--------------------

Intersection ID and Street Names:	Type:	Orientation:
-----------------------------------	-------	--------------

14805 VINEYARD RD and VINEYARD RD			\$16,500.00
--	--	--	--------------------

Sacramento County

Access Compliance Survey Report - Curb Ramps

Cost Summary

34228	Perpendicular	E	\$6,500.00
34229	Island-Cut Through	N	\$10,000.00
34227	Perpendicular	W	\$0.00

Total Cost for Street:	HOWE AVE	\$6,500.00
-------------------------------	-----------------	-------------------

Intersection ID and Street Names:	Type:	Orientation:
14806 HOWE AVE and HOWE AVE		\$6,500.00
133179	Parallel	E
133178	Parallel	W
		\$3,000.00
		\$3,500.00

Total Cost for Street:	EL PARAISO AVE	\$5,000.00
-------------------------------	-----------------------	-------------------

Intersection ID and Street Names:	Type:	Orientation:
14807 EL PARAISO AVE and EL PARAISO AVE		\$5,000.00
132981	Blended Transition	N
132982	Blended Transition	S
		\$2,500.00
		\$2,500.00

Total Cost for Street:	DON JULIO BLVD	\$14,000.00
-------------------------------	-----------------------	--------------------

Intersection ID and Street Names:	Type:	Orientation:
14808 DON JULIO BLVD and DON JULIO BLVD		\$14,000.00
10908	Parallel	N
10907	Parallel	S
		\$7,000.00
		\$7,000.00

Total Cost for Street:	HEARTLAND DR	\$13,500.00
-------------------------------	---------------------	--------------------

Intersection ID and Street Names:	Type:	Orientation:
14809 HEARTLAND DR and HEARTLAND DR		\$13,500.00
5332	Perpendicular	NE
5331	Perpendicular	NW
		\$7,000.00
		\$6,500.00

Total Cost for Street:	MYRTLE AVE	\$5,750.00
-------------------------------	-------------------	-------------------

Intersection ID and Street Names:	Type:	Orientation:
14810 MYRTLE AVE and MYRTLE AVE		\$5,750.00
7688	Blended Transition	E
7689	Perpendicular	W
		\$3,250.00
		\$2,500.00

Total Cost for Street:	MYRTLE AVE	\$9,750.00
-------------------------------	-------------------	-------------------

Intersection ID and Street Names:	Type:	Orientation:
14811 MYRTLE AVE and MYRTLE AVE		\$9,750.00
7690	Perpendicular	E
		\$3,250.00

7691	Perpendicular	W	\$6,500.00
------	---------------	---	------------

Total Cost for Street:	BRUCE WAY	\$24,000.00
-------------------------------	------------------	--------------------

Intersection ID and Street Names:	Type:	Orientation:
-----------------------------------	-------	--------------

14812	BRUCE WAY and BRUCE WAY	\$24,000.00
--------------	---------------------------------------	--------------------

10858	Parallel	E	\$7,000.00
-------	----------	---	------------

10859	Parallel	NE	\$7,000.00
-------	----------	----	------------

10860	Parallel	SE	\$3,000.00
-------	----------	----	------------

10857	Parallel	W	\$7,000.00
-------	----------	---	------------

Total Cost for Street:	BRUCE WAY	\$3,500.00
-------------------------------	------------------	-------------------

Intersection ID and Street Names:	Type:	Orientation:
-----------------------------------	-------	--------------

14813	BRUCE WAY and BRUCE WAY	\$3,500.00
--------------	---------------------------------------	-------------------

10861	Parallel	NE	\$3,000.00
-------	----------	----	------------

10862	Parallel	SE	\$500.00
-------	----------	----	----------

Total Cost for Street:	LA CIENEGA DR	\$14,000.00
-------------------------------	----------------------	--------------------

Intersection ID and Street Names:	Type:	Orientation:
-----------------------------------	-------	--------------

14814	LA CIENEGA DR and LA CIENEGA DR	\$14,000.00
--------------	---	--------------------

10917	Parallel	E	\$7,000.00
-------	----------	---	------------

10916	Parallel	W	\$7,000.00
-------	----------	---	------------

Total Cost for Street:	MELROSE DR	\$20,000.00
-------------------------------	-------------------	--------------------

Intersection ID and Street Names:	Type:	Orientation:
-----------------------------------	-------	--------------

14815	MELROSE DR and MELROSE DR	\$20,000.00
--------------	---	--------------------

10926	Parallel	E	\$7,000.00
-------	----------	---	------------

10924	Perpendicular	NE	\$3,000.00
-------	---------------	----	------------

10925	Perpendicular	SE	\$3,000.00
-------	---------------	----	------------

10927	Parallel	W	\$7,000.00
-------	----------	---	------------

Total Cost for Street:	MELROSE DR	\$6,250.00
-------------------------------	-------------------	-------------------

Intersection ID and Street Names:	Type:	Orientation:
-----------------------------------	-------	--------------

14816	MELROSE DR and MELROSE DR	\$6,250.00
--------------	---	-------------------

10922	Blended Transition	NE	\$3,000.00
-------	--------------------	----	------------

10923	Blended Transition	SE	\$3,250.00
-------	--------------------	----	------------

Total Cost for Street:	GLENRIDGE DR	\$14,000.00
-------------------------------	---------------------	--------------------

Intersection ID and Street Names:	Type:	Orientation:
-----------------------------------	-------	--------------

14817	GLENRIDGE DR	and	GLENRIDGE DR			\$14,000.00
	1312		Curb Ramp Required	E		\$7,000.00
	1313		Curb Ramp Required	W		\$7,000.00

Total Cost for Street: MORAGA DR					\$14,000.00
---	--	--	--	--	--------------------

Intersection ID and Street Names:	Type:	Orientation:
-----------------------------------	-------	--------------

14818	MORAGA DR	and	MORAGA DR			\$14,000.00
	2969		Curb Ramp Required	N		\$7,000.00
	2968		Curb Ramp Required	S		\$7,000.00

Total Cost for Street: BOLIVAR AVE					\$6,000.00
---	--	--	--	--	-------------------

Intersection ID and Street Names:	Type:	Orientation:
-----------------------------------	-------	--------------

14819	BOLIVAR AVE	and	BOLIVAR AVE			\$6,000.00
	10963		Parallel	N		\$3,000.00
	10964		Parallel	S		\$3,000.00

Total Cost for Street: THOMAS DR					\$14,000.00
---	--	--	--	--	--------------------

Intersection ID and Street Names:	Type:	Orientation:
-----------------------------------	-------	--------------

14820	THOMAS DR	and	THOMAS DR			\$14,000.00
	13045		Curb Ramp Required	E		\$7,000.00
	13046		Curb Ramp Required	W		\$7,000.00

Total Cost for Street: BRIANBRIDGE DR					\$14,000.00
--	--	--	--	--	--------------------

Intersection ID and Street Names:	Type:	Orientation:
-----------------------------------	-------	--------------

14821	BRIANBRIDGE DR	and	BRIANBRIDGE DR			\$14,000.00
	13063		Curb Ramp Required	E		\$7,000.00
	13062		Curb Ramp Required	W		\$7,000.00

Total Cost for Street: SHELATO WAY					\$14,000.00
---	--	--	--	--	--------------------

Intersection ID and Street Names:	Type:	Orientation:
-----------------------------------	-------	--------------

14822	SHELATO WAY	and	SHELATO WAY			\$14,000.00
	1031		Parallel	N		\$7,000.00
	1032		Parallel	S		\$7,000.00

Total Cost for Street: HEARTLAND DR					\$10,250.00
--	--	--	--	--	--------------------

Intersection ID and Street Names:	Type:	Orientation:
-----------------------------------	-------	--------------

14823	HEARTLAND DR	and	HEARTLAND DR			\$10,250.00
	5327		Perpendicular	NE		\$7,000.00

5326	Perpendicular	NW	\$3,250.00
Total Cost for Street: ELKHORN BLVD			\$13,500.00
Intersection ID and Street Names:	Type:	Orientation:	
14824 ELKHORN BLVD and ELKHORN BLVD			\$13,500.00
11126	Perpendicular	NE	\$6,500.00
11127	Curb Ramp Required	SE	\$7,000.00
Total Cost for Street: HIAWATHA WAY			\$14,000.00
Intersection ID and Street Names:	Type:	Orientation:	
14825 HIAWATHA WAY and HIAWATHA WAY			\$14,000.00
12468	Perpendicular	NW	\$7,000.00
12469	Curb Ramp Required	SW	\$7,000.00
Total Cost for Street: ETHAN WAY			\$5,000.00
Intersection ID and Street Names:	Type:	Orientation:	
14826 ETHAN WAY and ETHAN WAY			\$5,000.00
4137	Parallel	NE	\$2,500.00
4138	Parallel	SE	\$2,500.00
Total Cost for Street: ETHAN WAY			\$5,000.00
Intersection ID and Street Names:	Type:	Orientation:	
14827 ETHAN WAY and ETHAN WAY			\$5,000.00
4143	Perpendicular	NE	\$2,500.00
4142	Blended Transition	SE	\$2,500.00
Total Cost for Street: ETHAN WAY			\$7,500.00
Intersection ID and Street Names:	Type:	Orientation:	
14828 ETHAN WAY and ETHAN WAY			\$7,500.00
4147	Parallel	NE	\$500.00
4148	Parallel	SE	\$7,000.00
Total Cost for Street: BARRETT RD			\$0.00
Intersection ID and Street Names:	Type:	Orientation:	
14829 BARRETT RD and MAPEL LN			\$0.00
1185	No Sidewalk, Curb Ramp Not Required	NE	\$0.00
1186	No Sidewalk, Curb Ramp Not Required	SE	\$0.00

Total Cost for Street: EASTERN AVE			\$14,000.00
Intersection ID and Street Names:	Type:	Orientation:	
14830 EASTERN AVE and EASTERN AVE			\$14,000.00
15782	Parallel	E	\$7,000.00
15783	Parallel	W	\$7,000.00
Total Cost for Street: STOCKTON BLVD			\$6,500.00
Intersection ID and Street Names:	Type:	Orientation:	
14831 STOCKTON BLVD and STOCKTON BLVD			\$6,500.00
1981	Perpendicular	SSW	\$6,500.00
Total Cost for Street: MARTIN LUTHER KING			\$14,000.00
Intersection ID and Street Names:	Type:	Orientation:	
14832 MARTIN LUTHER KING and MARTIN LUTHER KING JR BLVD			\$14,000.00
2004	Perpendicular	E	\$7,000.00
2005	Perpendicular	W	\$7,000.00
Total Cost for Street: SUPERFORTRESS AVE			\$10,500.00
Intersection ID and Street Names:	Type:	Orientation:	
14833 SUPERFORTRESS AVE and WHITEHEAD ST			\$10,500.00
136849	Parallel	E	\$500.00
136850	Parallel	S	\$3,000.00
136851	Curb Ramp Required	W	\$7,000.00
Total Cost for Street: SUPERFORTRESS AVE			\$9,500.00
Intersection ID and Street Names:	Type:	Orientation:	
14834 SUPERFORTRESS AVE and SUPERFORTRESS AVE			\$9,500.00
136852	Perpendicular	N	\$6,500.00
136853	Perpendicular	S	\$3,000.00
Total Cost for Street: MACREADY AVE			\$13,000.00
Intersection ID and Street Names:	Type:	Orientation:	
14835 MACREADY AVE and MACREADY AVE			\$13,000.00
136859	Perpendicular	N	\$6,500.00
136858	Perpendicular	S	\$6,500.00

Total Cost for Street: MACREADY AVE			\$7,000.00
Intersection ID and Street Names:	Type:	Orientation:	
14836 MACREADY AVE and BORMAN ST			\$7,000.00
<i>136847</i>	No Sidewalk, Curb Ramp Not Required	NE	\$0.00
<i>136846</i>	No Sidewalk, Curb Ramp Not Required	NW	\$0.00
<i>136848</i>	Curb Ramp Required	SE	\$7,000.00
Total Cost for Street: MACREADY AVE			\$0.00
Intersection ID and Street Names:	Type:	Orientation:	
14837 MACREADY AVE and BULLARD ST			\$0.00
<i>136860</i>	No Sidewalk, Curb Ramp Not Required	NW	\$0.00
<i>136861</i>	Driveway	SW	
Total Cost for Street: SUPERFORTRESS AVE			\$13,500.00
Intersection ID and Street Names:	Type:	Orientation:	
14838 SUPERFORTRESS AVE and GILRUTH ST			\$13,500.00
<i>136857</i>	Curb Ramp Required	NE	\$7,000.00
<i>136856</i>	No Sidewalk, Curb Ramp Not Required	NW	\$0.00
<i>136855</i>	Perpendicular	SW	\$6,500.00
Total Cost for County Curb Ramps:			\$157,089,000.00



Sacramento County

Appendix D: Pedestrian Signals

Access Compliance Survey Summary



Total Cost for Street: 14TH AVE		\$12,300.00
Intersection ID and Street Names:		Orientation:
13812 14TH AVE and STOCKTON BLVD		\$12,300.00
2818	SSW	\$6,150.00
2758	WSW	\$6,150.00
Total Cost for Street: 41ST AVE		\$63,600.00
Intersection ID and Street Names:		Orientation:
2999 41ST AVE and MARTIN LUTHER KING JR		\$63,600.00
71	ENE	\$7,950.00
78	ESE	\$7,950.00
72	NNE	\$7,950.00
73	NNW	\$7,950.00
77	SSE	\$7,950.00
76	SSW	\$7,950.00
74	WNW	\$7,950.00
75	WSW	\$7,950.00
Total Cost for Street: 42ND ST		\$45,600.00
Intersection ID and Street Names:		Orientation:
4792 42ND ST and DEL NORTE BLVD		\$45,600.00
35	ENE	\$7,950.00
34	ESE	\$7,950.00
36	NNE	\$7,950.00
37	NW	\$7,950.00
33	SSE	\$5,850.00
38	SW	\$7,950.00
Total Cost for Street: 44TH ST		\$91,800.00
Intersection ID and Street Names:		Orientation:
12852 44TH ST and 47TH AVE		\$60,000.00
2522	ENE	\$7,950.00
2521	ESE	\$7,950.00
2523	NNE	\$6,150.00
2517	NNW	\$7,950.00
2520	SSE	\$6,150.00
2519	SSW	\$7,950.00
2516	WNW	\$7,950.00
2518	WSW	\$7,950.00
13037 44TH ST and FRUITRIDGE RD		\$31,800.00
43	NE	\$7,950.00
42	NW	\$7,950.00
44	SE	\$7,950.00
41	SW	\$7,950.00

Total Cost for Street: 47TH AVE		\$167,400.00
Intersection ID and Street Names:		Orientation:
7732 47TH AVE and 47TH ST		\$31,800.00
2525	ESE	\$7,950.00
2524	NE	\$7,950.00
2526	SSE	\$7,950.00
2527	SW	\$7,950.00
12281 47TH AVE and FRANKLIN BLVD		\$26,100.00
2538	ENE	\$5,850.00
2545	ESE	\$1,200.00
2539	NNE	\$3,000.00
2540	NNW	\$5,850.00
2544	SSE	\$1,200.00
2542	SSW	\$3,000.00
2541	WNW	\$3,000.00
2543	WSW	\$3,000.00
4531 47TH AVE and MARTIN LUTHER KING JR		\$67,950.00
2551	ENE	\$7,950.00
2549	ESE	\$6,150.00
2552	NNE	\$7,950.00
2554	NNW	\$7,950.00
2548	SE	\$7,950.00
2550	SSE	\$6,150.00
2547	SSW	\$7,950.00
2553	WNW	\$7,950.00
2546	WSW	\$7,950.00
7709 47TH AVE and SERNA CENTER DRWY		\$19,950.00
2560	ESE	\$5,850.00
2561	SSE	\$7,950.00
2559	SW	\$6,150.00
10686 47TH AVE and STEINER DR		\$21,600.00
2558	NW	\$5,850.00
2555	SE	\$4,050.00
2556	SSW	\$5,850.00
2557	WSW	\$5,850.00
Total Cost for Street: 52ND AVE		\$25,800.00
Intersection ID and Street Names:		Orientation:
4363 52ND AVE and FRANKLIN BLVD		\$25,800.00
2534	NW	\$7,950.00
2537	SE	\$4,050.00
2536	SSW	\$7,950.00
2535	WSW	\$5,850.00

Total Cost for Street: 55TH ST		\$15,900.00
Intersection ID and Street Names:		Orientation:
6016 55TH ST and 6TH PKWY		\$15,900.00
2644	NE	\$7,950.00
2645	SE	\$7,950.00
Total Cost for Street: 65TH ST		\$114,600.00
Intersection ID and Street Names:		Orientation:
13130 65TH ST and FLORIN RD		\$15,900.00
2648	NE	\$7,950.00
2850	SE	\$7,950.00
13270 65TH ST and SKY PKWY		\$35,100.00
2652	ENE	\$5,850.00
2651	ESE	\$5,850.00
2653	NE	\$5,850.00
2654	NW	\$5,850.00
2650	SSE	\$5,850.00
2649	SW	\$5,850.00
13233 65TH ST and STOCKTON BLVD		\$63,600.00
2572	ENE	\$7,950.00
2565	ESE	\$7,950.00
2571	NNE	\$7,950.00
2570	NNW	\$7,950.00
2566	SSE	\$7,950.00
2567	SSW	\$7,950.00
2569	WNW	\$7,950.00
2568	WSW	\$7,950.00
Total Cost for Street: 66TH AVE		\$45,900.00
Intersection ID and Street Names:		Orientation:
5435 66TH AVE and CHANDLER DR		\$45,900.00
2304	ENE	\$7,950.00
2305	NNE	\$7,950.00
2306	NNW	\$7,950.00
2303	SE	\$7,950.00
2308	SW	\$6,150.00
2307	WNW	\$7,950.00
Total Cost for Street: A ST		\$55,800.00
Intersection ID and Street Names:		Orientation:
13617 A ST and WATT AVE		\$55,800.00
1693	ENE	\$6,150.00
1694	ESE	\$5,850.00

1692	NNE	\$7,950.00
1691	NNW	\$7,950.00
1695	SSE	\$7,950.00
1696	SSW	\$7,950.00
1690	WNW	\$7,950.00
1697	WSW	\$4,050.00

Total Cost for Street: AIRBASE DR \$40,500.00

Intersection ID and Street Names:		Orientation:
6296	AIRBASE DR and MADISON AVE	\$15,900.00
609	NE	\$7,950.00
610	SE	\$7,950.00
14257	AIRBASE DR and WATT AVE	\$24,600.00
2240	ESE	\$6,150.00
2243	NE	\$6,150.00
2241	SSE	\$6,150.00
2242	SW	\$6,150.00

Total Cost for Street: ALDER CREEK DR \$17,250.00

Intersection ID and Street Names:		Orientation:
9643	ALDER CREEK DR and BRADSHAW RD	\$17,250.00
1749	ENE	\$2,550.00
2142	NNE	\$2,250.00
1746	NNW	\$3,300.00
1748	SE	\$2,550.00
1747	SW	\$3,300.00
1745	WNW	\$3,300.00

Total Cost for Street: ALMOND AVE \$11,700.00

Intersection ID and Street Names:		Orientation:
3435	ALMOND AVE and GREENBACK LN	\$11,700.00
1392	NW	\$5,850.00
1391	SW	\$5,850.00

Total Cost for Street: ALTA ARDEN EXPY \$192,900.00

Intersection ID and Street Names:		Orientation:
5211	ALTA ARDEN EXPY and BELL ST	\$14,100.00
292	NE	\$7,950.00
291	SE	\$6,150.00
12762	ALTA ARDEN EXPY and ETHAN WAY	\$13,800.00
2777	NE	\$5,850.00
2778	SE	\$7,950.00
2043	ALTA ARDEN EXPY and FULTON AVE	\$46,800.00
2158	ENE	\$5,850.00

2157	ESE	\$5,850.00
2159	NNE	\$5,850.00
2152	NNW	\$5,850.00
2156	SSE	\$5,850.00
2155	SSW	\$5,850.00
2153	WNW	\$5,850.00
2154	WSW	\$5,850.00
9907 ALTA ARDEN EXPY and HOWE AVE		\$46,800.00
2772	ENE	\$5,850.00
2773	ESE	\$5,850.00
2771	NNE	\$5,850.00
2770	NNW	\$5,850.00
2774	SSE	\$5,850.00
2775	SSW	\$5,850.00
2769	WNW	\$5,850.00
2776	WSW	\$5,850.00
14224 ALTA ARDEN EXPY and MORSE AVE		\$39,600.00
2178	ENE	\$5,850.00
2177	ESE	\$4,050.00
2179	NNE	\$4,050.00
2180	NNW	\$4,050.00
2176	SSE	\$5,850.00
2183	SSW	\$5,850.00
2181	WNW	\$4,050.00
2182	WSW	\$5,850.00
2413 ALTA ARDEN EXPY and PROFESSIONAL DR		\$15,900.00
2193	NE	\$7,950.00
2192	SE	\$7,950.00
8909 ALTA ARDEN EXPY and WATT AVE		\$15,900.00
2194	SE	\$7,950.00
2195	SW	\$7,950.00
Total Cost for Street: AMERICAN RIVER CANYON DR		\$7,950.00
Intersection ID and Street Names:	Orientation:	
14196 AMERICAN RIVER and GREENBACK LN		\$7,950.00
2040	SW	\$7,950.00
Total Cost for Street: AMERICAN RIVER DR		\$15,900.00
Intersection ID and Street Names:	Orientation:	
14751 AMERICAN RIVER DR and		\$15,900.00
1756	N	\$7,950.00
1755	S	\$7,950.00
Total Cost for Street: ANDREA BLVD		\$43,200.00
Intersection ID and Street Names:	Orientation:	

14472 ANDREA BLVD and ELKHORN BLVD			\$43,200.00
758	ENE		\$4,050.00
765	ESE		\$5,850.00
757	NNE		\$4,050.00
759	NNW		\$5,850.00
764	SSE		\$5,850.00
763	SSW		\$5,850.00
760	WNW		\$5,850.00
762	WSW		\$5,850.00
Total Cost for Street: ANTELOPE NORTH RD			\$30,000.00
Intersection ID and Street Names:		Orientation:	
4882 ANTELOPE NORTH RD and ANTELOPE RD			\$30,000.00
1167	NE		\$7,950.00
1168	NNW		\$6,150.00
2140	SW		\$7,950.00
1169	WNW		\$7,950.00
Total Cost for Street: ANTELOPE RD			\$300,000.00
Intersection ID and Street Names:		Orientation:	
14578 ANTELOPE RD and DALY AVE			\$47,100.00
919	ENE		\$4,050.00
918	ESE		\$7,950.00
920	NNE		\$5,850.00
921	NNW		\$5,850.00
917	SSE		\$5,850.00
924	SSW		\$5,850.00
922	WNW		\$5,850.00
923	WSW		\$5,850.00
13107 ANTELOPE RD and DON JULIO BLVD			\$58,200.00
1164	NE		\$7,950.00
1163	NNE		\$6,150.00
1162	NNW		\$6,150.00
1161	NW		\$6,150.00
1166	SE		\$7,950.00
1165	SSE		\$7,950.00
1159	SSW		\$7,950.00
1160	SW		\$7,950.00
13972 ANTELOPE RD and ELVERTA RD			\$46,800.00
1175	ENE		\$5,850.00
1176	ESE		\$5,850.00
1174	NNE		\$5,850.00
1181	NNW		\$5,850.00
1177	SSE		\$5,850.00
1178	SSW		\$5,850.00

	1180	WNW	\$5,850.00
	1179	WSW	\$5,850.00
12861	ANTELOPE RD and ROSEVILLE RD		\$37,500.00
	909	ENE	\$4,050.00
	916	ESE	\$5,850.00
	910	NNE	\$4,050.00
	911	NNW	\$5,850.00
	915	SSE	\$3,750.00
	914	SSW	\$4,050.00
	912	WNW	\$5,850.00
	913	WSW	\$4,050.00
5395	ANTELOPE RD and U ST		\$46,800.00
	1350	ENE	\$5,850.00
	1351	ESE	\$5,850.00
	1349	NNE	\$5,850.00
	1348	NNW	\$5,850.00
	1352	SSE	\$5,850.00
	1345	SSW	\$5,850.00
	1347	WNW	\$5,850.00
	1346	WSW	\$5,850.00
13735	ANTELOPE RD and WALERGA RD		\$63,600.00
	936	ENE	\$7,950.00
	937	ESE	\$7,950.00
	935	NNE	\$7,950.00
	942	NNW	\$7,950.00
	938	SSE	\$7,950.00
	939	SSW	\$7,950.00
	941	WNW	\$7,950.00
	940	WSW	\$7,950.00
Total Cost for Street: ARDEN HILLS LN			\$24,000.00

Intersection ID and Street Names:

Orientation:

14522	ARDEN HILLS LN and FAIR OAKS BLVD		\$24,000.00
	1128	ENE	\$3,000.00
	1129	ESE	\$3,000.00
	1127	NNE	\$3,000.00
	1134	NNW	\$3,000.00
	1130	SSE	\$3,000.00
	1131	SSW	\$3,000.00
	1133	WNW	\$3,000.00
	1132	WSW	\$3,000.00

Total Cost for Street: ARDEN WAY**\$408,300.00**

Intersection ID and Street Names:

Orientation:

8624	ARDEN WAY and BELL ST		\$15,900.00
-------------	------------------------------	--	--------------------

	195	NE	\$7,950.00
	194	SE	\$7,950.00
13534	ARDEN WAY and EASTERN AVE		\$63,600.00
	1065	ENE	\$7,950.00
	1066	ESE	\$7,950.00
	1064	NNE	\$7,950.00
	1071	NNW	\$7,950.00
	1067	SSE	\$7,950.00
	1068	SSW	\$7,950.00
	1070	WNW	\$7,950.00
	1069	WSW	\$7,950.00
12865	ARDEN WAY and FAIR OAKS BLVD		\$38,250.00
	99	ENE	\$4,050.00
	98	ESE	\$3,000.00
	100	NNE	\$5,850.00
	101	NNW	\$5,850.00
	97	SSE	\$3,750.00
	104	SSW	\$5,850.00
	102	WNW	\$4,050.00
	103	WSW	\$5,850.00
6784	ARDEN WAY and FULTON AVE		\$46,800.00
	2145	ENE	\$5,850.00
	2146	ESE	\$5,850.00
	2144	NNE	\$5,850.00
	2151	NNW	\$5,850.00
	2147	SSE	\$5,850.00
	2148	SSW	\$5,850.00
	2150	WNW	\$5,850.00
	2149	WSW	\$5,850.00
10138	ARDEN WAY and HOWE AVE		\$41,400.00
	290	ENE	\$4,050.00
	284	ESE	\$4,050.00
	289	NNE	\$5,850.00
	287	NNW	\$5,850.00
	283	SSE	\$4,050.00
	285	SSW	\$5,850.00
	288	WNW	\$5,850.00
	286	WSW	\$5,850.00
14424	ARDEN WAY and LA SIERRA DR		\$47,700.00
	1061	ENE	\$7,950.00
	1059	ESE	\$7,950.00
	1062	NNE	\$7,950.00
	1063	NW	\$7,950.00
	1060	SSE	\$7,950.00
	1058	SW	\$7,950.00
14377	ARDEN WAY and MISSION AVE		\$10,050.00

1137	ENE	\$1,200.00
1136	NNE	\$1,200.00
1135	NW	\$1,200.00
1138	SE	\$1,200.00
1139	SW	\$3,000.00
13759 ARDEN WAY and MORSE AVE		\$51,000.00
2169	ENE	\$5,850.00
2170	ESE	\$5,850.00
2168	NNE	\$5,850.00
2175	NNW	\$5,850.00
2171	SSE	\$7,950.00
2173	SSW	\$7,950.00
2174	WNW	\$5,850.00
2172	WSW	\$5,850.00
1571 ARDEN WAY and PROFESSIONAL DR		\$46,800.00
2191	NE	\$5,850.00
2190	NNW	\$5,850.00
2184	SE	\$5,850.00
2185	SSW	\$5,850.00
2189	WNW	\$5,850.00
2187	WSW	\$5,850.00
14537 ARDEN WAY and WATT AVE		\$46,800.00
2	ENE	\$5,850.00
8	ESE	\$5,850.00
1	NNE	\$5,850.00
3	NNW	\$5,850.00
7	SSE	\$5,850.00
6	SSW	\$5,850.00
4	WNW	\$5,850.00
5	WSW	\$5,850.00
Total Cost for Street: ARMAND GEORGE DR		\$23,400.00
Intersection ID and Street Names:	Orientation:	
6044 ARMAND GEORGE DR and BADER RD		\$23,400.00
2414	ENE	\$5,850.00
2415	NNE	\$5,850.00
2417	NNW	\$5,850.00
2416	WNW	\$5,850.00
Total Cost for Street: AUBERRY DR		\$101,400.00
Intersection ID and Street Names:	Orientation:	
1485 AUBERRY DR and CALVINE RD		\$43,200.00
1986	ENE	\$5,850.00
1985	ESE	\$5,850.00
1987	NNE	\$5,850.00

1981	NNW	\$5,850.00
1984	SSE	\$5,850.00
1983	SSW	\$4,050.00
1980	WNW	\$5,850.00
1982	WSW	\$4,050.00
12646 AUBERRY DR and POWER INN RD		\$58,200.00
2663	NE	\$6,150.00
2664	NNE	\$6,150.00
2665	NNW	\$7,950.00
2666	NW	\$7,950.00
2661	SE	\$6,150.00
2662	SSE	\$7,950.00
2668	SSW	\$7,950.00
2667	SW	\$7,950.00
Total Cost for Street: AUBURN BLVD		\$257,400.00
Intersection ID and Street Names:		Orientation:
1808 AUBURN BLVD and COLLEGE OAK DR		\$28,200.00
2470	E	\$7,950.00
2471	N	\$6,150.00
2469	S	\$6,150.00
2468	W	\$7,950.00
10154 AUBURN BLVD and FULTON AVE		\$15,750.00
1437	SE	\$5,850.00
1438	SSW	\$5,850.00
1439	WSW	\$4,050.00
9561 AUBURN BLVD and GARFIELD AVE		\$45,000.00
2451	ENE	\$5,850.00
2452	ESE	\$5,850.00
2450	NNE	\$5,850.00
2449	NNW	\$5,850.00
2453	SSE	\$5,850.00
2454	SSW	\$4,050.00
2448	WNW	\$5,850.00
2455	WSW	\$5,850.00
14433 AUBURN BLVD and HEMLOCK ST		\$27,900.00
1288	ENE	\$4,050.00
1287	ESE	\$4,050.00
1289	NNE	\$4,050.00
1290	NW	\$5,850.00
1285	SSE	\$5,850.00
1286	SW	\$4,050.00
10931 AUBURN BLVD and MADISON AVE		\$43,200.00
2479	ENE	\$5,850.00
2473	ESE	\$5,850.00

2478	NNE	\$5,850.00
2477	NNW	\$5,850.00
2472	SSE	\$4,050.00
2474	SSW	\$4,050.00
2476	WNW	\$5,850.00
2475	WSW	\$5,850.00
1267	AUBURN BLVD and MANZANITA AVE	\$4,500.00
2456	NE	\$2,250.00
2459	SW	\$2,250.00
9647	AUBURN BLVD and MYRTLE AVE	\$35,100.00
2639	ENE	\$5,850.00
2640	NNE	\$5,850.00
2641	NNW	\$5,850.00
2638	SE	\$5,850.00
2643	SW	\$5,850.00
2642	WNW	\$5,850.00
11415	AUBURN BLVD and NORRIS AVE	\$12,150.00
1626	SE	\$4,050.00
1624	SSW	\$4,050.00
1623	WSW	\$4,050.00
12993	AUBURN BLVD and ORANGE GROVE AVE	\$7,800.00
2633	ESE	\$1,200.00
2632	NE	\$450.00
2635	NNW	\$2,250.00
2634	SSE	\$3,000.00
2637	SW	\$450.00
2636	WNW	\$450.00
11252	AUBURN BLVD and PALM AVE	\$19,800.00
2447	E	\$5,850.00
2445	NE	\$4,050.00
2444	NW	\$5,850.00
2446	W	\$4,050.00
12802	AUBURN BLVD and WATT AVE	\$18,000.00
1499	ESE	\$4,050.00
1500	SSE	\$5,850.00
1501	SSW	\$4,050.00
1502	WSW	\$4,050.00

Total Cost for Street: AUTO MALL CIR**\$17,550.00**

Intersection ID and Street Names:

Orientation:

9014 AUTO MALL CIR and BIRKMONT DR**\$17,550.00**

2595

SE

\$5,850.00

2594

SSW

\$5,850.00

2593

WSW

\$5,850.00

Total Cost for Street: AVALON DR		\$18,000.00
Intersection ID and Street Names:		Orientation:
5056 AVALON DR and EL CAMINO AVE		\$18,000.00
1472	ENE	\$3,000.00
1469	ESE	\$3,000.00
1473	NNE	\$3,000.00
1474	NW	\$3,000.00
1470	SSE	\$3,000.00
1471	SW	\$3,000.00
Total Cost for Street: AZTEC WAY		\$63,600.00
Intersection ID and Street Names:		Orientation:
12956 AZTEC WAY and BLACK EAGLE DR		\$63,600.00
1841	ENE	\$7,950.00
1842	ESE	\$7,950.00
1840	NNE	\$7,950.00
1839	NNW	\$7,950.00
2125	SSE	\$7,950.00
1837	SSW	\$7,950.00
1838	WNW	\$7,950.00
1836	WSW	\$7,950.00
Total Cost for Street: BAINBRIDGE DR		\$55,050.00
Intersection ID and Street Names:		Orientation:
5788 BAINBRIDGE DR and Q ST		\$47,700.00
2234	ESE	\$7,950.00
2236	NE	\$7,950.00
2239	NW	\$7,950.00
2235	SSE	\$7,950.00
2237	SSW	\$7,950.00
2238	WSW	\$7,950.00
14615 BAINBRIDGE DR and WALERGA RD		\$7,350.00
954	N	\$450.00
955	NE	\$2,250.00
953	NNW	\$3,000.00
951	SW	\$450.00
952	WNW	\$1,200.00
Total Cost for Street: BANNISTER RD		\$77,700.00
Intersection ID and Street Names:		Orientation:
14122 BANNISTER RD and FAIR OAKS BLVD		\$63,600.00
683	ENE	\$7,950.00
690	ESE	\$7,950.00
684	NNE	\$7,950.00

685	NNW	\$7,950.00
689	SSE	\$7,950.00
688	SSW	\$7,950.00
686	WNW	\$7,950.00
687	WSW	\$7,950.00
10763 BANNISTER RD and WINDING WAY		\$14,100.00
674	ENE	\$6,150.00
673	ESE	\$7,950.00

Total Cost for Street: BARRETT RD \$39,300.00

Intersection ID and Street Names:

Orientation:

2479 BARRETT RD and MAPEL LN		\$39,300.00
112	ENE	\$5,850.00
111	ESE	\$7,950.00
113	NNE	\$7,950.00
114	NW	\$5,850.00
110	SSE	\$5,850.00
109	SW	\$5,850.00

Total Cost for Street: BARRYMORE DR \$23,400.00

Intersection ID and Street Names:

Orientation:

12147 BARRYMORE DR and CALVINE RD		\$23,400.00
1988	ENE	\$5,850.00
1989	NNE	\$5,850.00
1991	NNW	\$5,850.00
1990	WNW	\$5,850.00

Total Cost for Street: BEAUREGARD WAY \$15,900.00

Intersection ID and Street Names:

Orientation:

13820 BEAUREGARD WAY and MADISON AVE		\$15,900.00
2014	NE	\$7,950.00
2015	SE	\$7,950.00

Total Cost for Street: BECERRA WAY \$42,300.00

Intersection ID and Street Names:

Orientation:

11293 BECERRA WAY and WHITNEY AVE		\$42,300.00
1312	ENE	\$7,950.00
1314	ESE	\$6,150.00
1311	NNE	\$7,950.00
1313	NW	\$6,150.00
1315	SSE	\$6,150.00
1316	SW	\$7,950.00

Total Cost for Street: BEECH AVE \$60,000.00

Intersection ID and Street Names:

Orientation:

10909	BEECH AVE and GREENBACK LN	\$60,000.00
1209	ENE	\$7,950.00
1210	ESE	\$7,950.00
1208	NNE	\$6,150.00
1207	NNW	\$7,950.00
1211	SSE	\$6,150.00
1212	SSW	\$7,950.00
1206	WNW	\$7,950.00
1213	WSW	\$7,950.00
Total Cost for Street: BELL ST		\$142,500.00
Intersection ID and Street Names:		Orientation:
8969	BELL ST and COTTAGE WAY	\$37,800.00
149	ENE	\$4,050.00
146	ESE	\$5,850.00
150	NNE	\$4,050.00
148	NNW	\$4,050.00
145	SSE	\$5,850.00
144	SSW	\$5,850.00
147	WNW	\$4,050.00
143	WSW	\$4,050.00
14325	BELL ST and EL CAMINO AVE	\$11,100.00
172	ENE	\$3,000.00
168	ESE	\$1,200.00
174	NNE	\$3,000.00
176	NW	\$2,250.00
170	SSE	\$1,200.00
178	SW	\$450.00
967	BELL ST and HURLEY WAY	\$63,600.00
243	ENE	\$7,950.00
244	ESE	\$7,950.00
241	NNW	\$7,950.00
245	SSE	\$7,950.00
238	SSW	\$7,950.00
240	WNW	\$7,950.00
239	WSW	\$7,950.00
991	BELL ST and MARCONI AVE	\$30,000.00
327	NE	\$7,950.00
328	NW	\$7,950.00
326	SE	\$6,150.00
325	SW	\$7,950.00
Total Cost for Street: BIG CLOUD WAY		\$16,500.00
Intersection ID and Street Names:		Orientation:
13435	BIG CLOUD WAY and WALERGA RD	\$16,500.00

961	NE	\$2,250.00
960	NNE	\$2,250.00
959	NW	\$3,000.00
956	SE	\$3,000.00
957	SSE	\$3,000.00
958	SW	\$3,000.00
Total Cost for Street: BIG HORN BLVD		\$15,750.00
Intersection ID and Street Names:		Orientation:
8057 BIG HORN BLVD and FRANKLIN BLVD		\$15,750.00
175	NNE	\$5,850.00
173	NNW	\$4,050.00
171	WNW	\$5,850.00
Total Cost for Street: BING DR		\$8,400.00
Intersection ID and Street Names:		Orientation:
14432 BING DR and ELVERTA RD		\$8,400.00
2221	NW	\$3,000.00
2218	SE	\$3,000.00
2219	SSW	\$1,200.00
2220	WSW	\$1,200.00
Total Cost for Street: BLACKFOOT WAY		\$63,600.00
Intersection ID and Street Names:		Orientation:
14435 BLACKFOOT WAY and DAVIDSON DR		\$63,600.00
1358	ENE	\$7,950.00
1359	ESE	\$7,950.00
1357	NNE	\$7,950.00
1356	NNW	\$7,950.00
1360	SSE	\$7,950.00
1353	SSW	\$7,950.00
1355	WNW	\$7,950.00
1354	WSW	\$7,950.00
Total Cost for Street: BOLIVAR AVE		\$45,900.00
Intersection ID and Street Names:		Orientation:
14429 BOLIVAR AVE and DON JULIO BLVD		\$30,000.00
803	NE	\$7,950.00
802	NW	\$7,950.00
804	SE	\$6,150.00
805	SW	\$7,950.00
13745 BOLIVAR AVE and I ST		\$15,900.00
2232	SE	\$7,950.00
2233	SW	\$7,950.00

Total Cost for Street: BOSPHORUS DR		\$6,150.00
Intersection ID and Street Names:		Orientation:
9676 BOSPHORUS DR and SUNRISE BLVD		\$6,150.00
2827	SW	\$6,150.00
Total Cost for Street: BOTHWELL DR		\$93,600.00
Intersection ID and Street Names:		Orientation:
6475 BOTHWELL DR and KINGSBRIDGE DR		\$46,800.00
2107	ENE	\$5,850.00
2108	ESE	\$5,850.00
2106	NNE	\$5,850.00
2112	NNW	\$5,850.00
2109	SSE	\$5,850.00
2111	SSW	\$5,850.00
2113	WNW	\$5,850.00
2110	WSW	\$5,850.00
2834 BOTHWELL DR and VINTAGE PARK DR		\$46,800.00
2114	ENE	\$5,850.00
2121	ESE	\$5,850.00
2115	NNE	\$5,850.00
2116	NNW	\$5,850.00
2120	SSE	\$5,850.00
2119	SSW	\$5,850.00
2117	WNW	\$5,850.00
2118	WSW	\$5,850.00
Total Cost for Street: BOWLING DR		\$10,500.00
Intersection ID and Street Names:		Orientation:
7076 BOWLING DR and FLORIN RD		\$10,500.00
2533	NE	\$2,250.00
2531	NNW	\$3,000.00
2530	SW	\$2,250.00
2532	WNW	\$3,000.00
Total Cost for Street: BRADSHAW RD		\$260,250.00
Intersection ID and Street Names:		Orientation:
11968 BRADSHAW RD and CALVINE RD		\$6,600.00
2420	NE	\$1,200.00
2421	NNE	\$3,000.00
2419	NNW	\$1,200.00
2418	NW	\$1,200.00
11842 BRADSHAW RD and FOLSOM BLVD		\$29,700.00
1767	ENE	\$4,050.00

	1766	NNE	\$4,050.00
	1764	NNW	\$5,850.00
	1770	SSW	\$5,850.00
	1765	WNW	\$5,850.00
	1771	WSW	\$4,050.00
794	BRADSHAW RD and GOETHE RD		\$66,450.00
	539	ESE	\$3,000.00
	540	NE	\$3,000.00
	535	NW	\$3,750.00
	538	SSE	\$3,000.00
	537	SSW	\$3,000.00
	536	WSW	\$3,000.00
4083	BRADSHAW RD and GORE RD		\$23,850.00
	2387	NW	\$7,950.00
	2389	SSW	\$7,950.00
	2388	WSW	\$7,950.00
13536	BRADSHAW RD and KIEFER BLVD		\$13,200.00
	2364	ENE	\$1,200.00
	2371	ESE	\$1,200.00
	2365	NNE	\$1,200.00
	2366	NNW	\$1,200.00
	2370	SSE	\$3,000.00
	2369	SSW	\$1,200.00
	2367	WNW	\$1,200.00
	2368	WSW	\$3,000.00
4658	BRADSHAW RD and LINCOLN VILLAGE DR		\$7,950.00
	847	SW	\$7,950.00
1112	BRADSHAW RD and MICRON AVE		\$14,100.00
	2390	NW	\$6,150.00
	2391	SW	\$7,950.00
13968	BRADSHAW RD and OLD PLACERVILLE RD		\$33,300.00
	542	ESE	\$5,850.00
	545	NNW	\$4,050.00
	541	SSE	\$5,850.00
	548	SSW	\$5,850.00
	546	WNW	\$5,850.00
	547	WSW	\$5,850.00
6058	BRADSHAW RD and US 50 EB BRADSHAW RD		\$14,100.00
	2794	NW	\$7,950.00
	2793	SW	\$6,150.00
9286	BRADSHAW RD and VINTAGE PARK DR		\$51,000.00
	2336	NE	\$5,850.00
	2335	NNE	\$5,850.00
	2338	NNW	\$7,950.00
	2337	NW	\$5,850.00

2341	SE	\$5,850.00
2342	SSE	\$5,850.00
2340	SSW	\$7,950.00
2339	SW	\$5,850.00

Total Cost for Street: BRETT DR \$47,700.00

Intersection ID and Street Names:		Orientation:
5651	BRETT DR and HILLSDALE BLVD	\$47,700.00
721	NE	\$7,950.00
720	NNE	\$7,950.00
719	NNW	\$7,950.00
718	NW	\$7,950.00
722	SE	\$7,950.00
717	SW	\$7,950.00

Total Cost for Street: BRIGGS DR \$44,850.00

Intersection ID and Street Names:		Orientation:
10861	BRIGGS DR and FLORIN RD	\$44,850.00
739	ENE	\$7,950.00
738	ESE	\$7,950.00
740	NNE	\$7,950.00
741	NW	\$7,950.00
737	SSE	\$7,950.00
736	SW	\$5,100.00

Total Cost for Street: BRITTANY PARK DR \$45,000.00

Intersection ID and Street Names:		Orientation:
6834	BRITTANY PARK DR and ELK GROVE FLORIN RD	\$45,000.00
2030	ENE	\$5,850.00
2024	ESE	\$5,850.00
2031	NNE	\$5,850.00
2029	NNW	\$4,050.00
2025	SSE	\$5,850.00
2026	SSW	\$5,850.00
2028	WNW	\$5,850.00
2027	WSW	\$5,850.00

Total Cost for Street: BUENA VISTA AVE \$15,900.00

Intersection ID and Street Names:		Orientation:
187	BUENA VISTA AVE and MADISON AVE	\$15,900.00
988	NW	\$7,950.00
987	SW	\$7,950.00

Total Cost for Street: BUSINESS 80 NB WATT AVE NB OFF \$14,100.00

Intersection ID and Street Names:		Orientation:
-----------------------------------	--	--------------

14118 BUSINESS 80 NB WATT and LONGVIEW DR		\$14,100.00
2496	NE	\$7,950.00
2497	NW	\$6,150.00
Total Cost for Street: BUTANO DR		\$51,900.00
Intersection ID and Street Names:		Orientation:
14383 BUTANO DR and EL CAMINO AVE		\$24,000.00
1482	ENE	\$3,000.00
1480	ESE	\$3,000.00
1481	NNE	\$3,000.00
1475	NNW	\$3,000.00
1479	SSE	\$3,000.00
1478	SSW	\$3,000.00
1476	WNW	\$3,000.00
1477	WSW	\$3,000.00
13936 BUTANO DR and WATT AVE		\$27,900.00
228	ENE	\$4,050.00
227	NNE	\$4,050.00
226	NNW	\$5,850.00
229	SE	\$4,050.00
224	SW	\$4,050.00
225	WNW	\$5,850.00
Total Cost for Street: BUTTERFIELD WAY		\$16,500.00
Intersection ID and Street Names:		Orientation:
9385 BUTTERFIELD WAY and FOLSOM BLVD		\$16,500.00
2385	NE	\$3,000.00
2384	NNW	\$3,000.00
2386	SE	\$2,250.00
2381	SSW	\$2,250.00
2383	WNW	\$3,000.00
2382	WSW	\$3,000.00
Total Cost for Street: CALIFORNIA AVE		\$31,800.00
Intersection ID and Street Names:		Orientation:
13117 CALIFORNIA AVE and FAIR OAKS BLVD		\$31,800.00
402	NE	\$7,950.00
399	NW	\$7,950.00
401	SE	\$7,950.00
400	SW	\$7,950.00
Total Cost for Street: CALVINE RD		\$276,600.00
Intersection ID and Street Names:		Orientation:
5975 CALVINE RD and CLIFFCREST DR		\$46,800.00

	2032	ENE	\$5,850.00
	2143	ESE	\$5,850.00
	2033	NNE	\$5,850.00
	2034	NNW	\$5,850.00
	2038	SSE	\$5,850.00
	2037	SSW	\$5,850.00
	2035	WNW	\$5,850.00
	2036	WSW	\$5,850.00
3961	CALVINE RD and ELK GROVE FLORIN RD		\$23,400.00
	2327	NE	\$5,850.00
	2328	NNE	\$5,850.00
	2326	NNW	\$5,850.00
	2325	NW	\$5,850.00
5726	CALVINE RD and FRANKLIN BLVD		\$7,950.00
	1952	SW	\$7,950.00
13105	CALVINE RD and GRAND CRU DR		\$23,400.00
	2313	NE	\$5,850.00
	2314	NNE	\$5,850.00
	2312	NNW	\$5,850.00
	2311	NW	\$5,850.00
4123	CALVINE RD and HWY 99 NB CALVINE RD OFF		\$15,900.00
	2677	SE	\$7,950.00
	2678	SW	\$7,950.00
4796	CALVINE RD and JORDAN RANCH RD		\$23,400.00
	2430	NE	\$5,850.00
	2431	NNE	\$5,850.00
	2429	NNW	\$5,850.00
	2428	NW	\$5,850.00
12117	CALVINE RD and POWER INN RD		\$63,600.00
	1973	NE	\$7,950.00
	1972	NNE	\$7,950.00
	1975	NNW	\$7,950.00
	1974	NW	\$7,950.00
	1979	SE	\$7,950.00
	1978	SSE	\$7,950.00
	1976	SSW	\$7,950.00
	1977	SW	\$7,950.00
12893	CALVINE RD and VINEYARD RD		\$13,950.00
	2423	NE	\$4,050.00
	2424	NNE	\$4,050.00
	2422	NW	\$5,850.00
13252	CALVINE RD and VINTAGE PARK DR		\$26,400.00
	1750	ENE	\$7,950.00
	1751	NNE	\$6,150.00
	1752	NNW	\$6,150.00

1753	WNW	\$6,150.00
14582 CALVINE RD and WATERMAN RD		\$31,800.00
2321	NE	\$7,950.00
2322	NNE	\$7,950.00
2324	NNW	\$7,950.00
2323	NW	\$7,950.00
Total Cost for Street: CANBERRA DR		\$21,600.00
Intersection ID and Street Names:		Orientation:
1634 CANBERRA DR and S WATT AVE		\$21,600.00
2361	ESE	\$5,850.00
2360	NE	\$5,850.00
2362	SSE	\$4,050.00
2363	SW	\$5,850.00
Total Cost for Street: CANTEL WAY		\$45,900.00
Intersection ID and Street Names:		Orientation:
3261 CANTEL WAY and ELKHORN BLVD		\$45,900.00
824	NE	\$7,950.00
825	NNW	\$7,950.00
2840	SE	\$7,950.00
2841	SSW	\$7,950.00
826	WNW	\$6,150.00
827	WSW	\$7,950.00
Total Cost for Street: CARILLION BLVD		\$31,800.00
Intersection ID and Street Names:		Orientation:
14483 CARILLION BLVD and TWIN CITIES RD		\$31,800.00
2760	ENE	\$7,950.00
2761	NNE	\$7,950.00
2762	NNW	\$7,950.00
2763	WNW	\$7,950.00
Total Cost for Street: CASELMAN RD		\$10,350.00
Intersection ID and Street Names:		Orientation:
13747 CASELMAN RD and ELK GROVE FLORIN RD		\$10,350.00
2333	ESE	\$3,000.00
2334	NE	\$450.00
2329	NW	\$1,200.00
2332	SE	\$1,200.00
2331	SW	\$2,250.00
2330	WSW	\$2,250.00
Total Cost for Street: CENTER COURT LN		\$63,600.00
Intersection ID and Street Names:		Orientation:

3624 CENTER COURT LN and SILVER FERN DR			\$63,600.00
1381	ENE		\$7,950.00
1380	ESE		\$7,950.00
1382	NNE		\$7,950.00
1383	NNW		\$7,950.00
1379	SSE		\$7,950.00
1378	SSW		\$7,950.00
2126	WNW		\$7,950.00
1377	WSW		\$7,950.00
Total Cost for Street: CENTRAL AVE			\$47,700.00
Intersection ID and Street Names:		Orientation:	
12510 CENTRAL AVE and HAZEL AVE			\$47,700.00
1223	ESE		\$7,950.00
1222	NE		\$7,950.00
1227	NW		\$7,950.00
1224	SSE		\$7,950.00
1225	SSW		\$7,950.00
1226	WSW		\$7,950.00
Total Cost for Street: CHENU AVE			\$33,300.00
Intersection ID and Street Names:		Orientation:	
559 CHENU AVE and KINGS WAY			\$33,300.00
1511	ENE		\$5,850.00
1510	NNE		\$5,850.00
1508	NNW		\$5,850.00
1512	SE		\$4,050.00
1507	SW		\$5,850.00
1509	WNW		\$5,850.00
Total Cost for Street: CHERRY AVE			\$21,600.00
Intersection ID and Street Names:		Orientation:	
5697 CHERRY AVE and HAZEL AVE			\$21,600.00
2073	ESE		\$4,050.00
2074	NE		\$5,850.00
2072	SSE		\$5,850.00
2075	SW		\$5,850.00
Total Cost for Street: CHERRY LN			\$14,100.00
Intersection ID and Street Names:		Orientation:	
4763 CHERRY LN and ELKHORN BLVD			\$14,100.00
2830	N		\$7,950.00
2831	S		\$6,150.00

Total Cost for Street: CHICAGO AVE		\$14,100.00
Intersection ID and Street Names:		Orientation:
8834 CHICAGO AVE and MADISON AVE		\$14,100.00
882	NE	\$7,950.00
881	SE	\$6,150.00
Total Cost for Street: CHRYSANTHY BLVD		\$7,950.00
Intersection ID and Street Names:		Orientation:
9813 CHRYSANTHY BLVD and SUNRISE BLVD		\$7,950.00
1717	SW	\$7,950.00
Total Cost for Street: CITRUS RD		\$15,900.00
Intersection ID and Street Names:		Orientation:
13195 CITRUS RD and COLOMA RD		\$15,900.00
2829	ESE	\$7,950.00
2828	NE	\$7,950.00
Total Cost for Street: COLLEGE OAK DR		\$102,900.00
Intersection ID and Street Names:		Orientation:
704 COLLEGE OAK DR and MADISON AVE		\$15,900.00
2848	NE	\$7,950.00
1010	SE	\$7,950.00
13881 COLLEGE OAK DR and MYRTLE AVE		\$45,300.00
2466	ENE	\$4,050.00
2465	ESE	\$7,950.00
2467	NNE	\$4,050.00
2461	NNW	\$5,850.00
2464	SSE	\$5,850.00
2463	SSW	\$5,850.00
2460	WNW	\$5,850.00
2462	WSW	\$5,850.00
14427 COLLEGE OAK DR and ORANGE GROVE AVE		\$13,800.00
1333	ENE	\$1,200.00
1332	ESE	\$1,200.00
1334	NNE	\$3,000.00
1335	NNW	\$450.00
1331	SSE	\$1,200.00
1330	SSW	\$2,250.00
1336	WNW	\$2,250.00
1329	WSW	\$2,250.00
4569 COLLEGE OAK DR and UNNAMED RD		\$27,900.00
1262	ENE	\$7,950.00
1263	NNE	\$7,950.00

2139	NW	\$5,850.00
1261	SE	\$6,150.00
Total Cost for Street: COLOMA RD		\$146,100.00
Intersection ID and Street Names:		Orientation:
14166 COLOMA RD and GOLD COUNTRY BLVD		\$61,800.00
1593	ENE	\$7,950.00
1594	NNE	\$7,950.00
1591	NNW	\$7,950.00
1596	SE	\$7,950.00
1595	SW	\$7,950.00
1597	W	\$7,950.00
1592	WNW	\$6,150.00
14049 COLOMA RD and GOLD RIVER RD		\$12,000.00
2345	ESE	\$3,000.00
2346	NE	\$3,000.00
2344	SSE	\$3,000.00
2343	SW	\$3,000.00
13510 COLOMA RD and GOLD RUSH DR		\$60,000.00
1614	ENE	\$6,150.00
1607	ESE	\$7,950.00
1613	NNE	\$7,950.00
1612	NNW	\$7,950.00
1608	SSE	\$6,150.00
1609	SSW	\$7,950.00
1611	WNW	\$7,950.00
1610	WSW	\$7,950.00
10424 COLOMA RD and SUNRISE BLVD		\$12,300.00
2347	ENE	\$6,150.00
2348	NNE	\$6,150.00
Total Cost for Street: COTTAGE WAY		\$173,550.00
Intersection ID and Street Names:		Orientation:
13147 COTTAGE WAY and EASTERN AVE		\$31,800.00
1075	ENE	\$7,950.00
1076	NNE	\$7,950.00
1077	NW	\$7,950.00
1074	SE	\$7,950.00
9273 COTTAGE WAY and FULTON AVE		\$45,000.00
2165	ENE	\$5,850.00
2166	ESE	\$4,050.00
2164	NNE	\$5,850.00
2163	NNW	\$5,850.00
2167	SSE	\$5,850.00
2160	SSW	\$5,850.00

	2162	WNW	\$5,850.00
	2161	WSW	\$5,850.00
14617	COTTAGE WAY and HOWE AVE		\$33,300.00
	141	ENE	\$5,850.00
	140	NNE	\$5,850.00
	139	NNW	\$5,850.00
	142	SE	\$5,850.00
	137	SW	\$4,050.00
	138	WNW	\$5,850.00
13374	COTTAGE WAY and MORSE AVE		\$6,300.00
	220	ENE	\$450.00
	221	NNE	\$450.00
	222	NNW	\$450.00
	219	SE	\$450.00
	218	SW	\$2,250.00
14509	COTTAGE WAY and WALNUT AVE		\$23,850.00
	1104	NNW	\$7,950.00
	1102	SW	\$7,950.00
	1103	WNW	\$7,950.00
4015	COTTAGE WAY and WATT AVE		\$33,300.00
	2199	ESE	\$5,850.00
	2200	NE	\$5,850.00
	2201	NW	\$5,850.00
	2198	SSE	\$5,850.00
	2197	SSW	\$5,850.00
	2196	WSW	\$4,050.00

Total Cost for Street:	COYLE AVE	\$79,500.00
-------------------------------	------------------	--------------------

Intersection ID and Street Names:

Orientation:

14495	COYLE AVE and DEWEY DR		\$31,800.00
	359	NW	\$7,950.00
	362	SE	\$7,950.00
	361	SSW	\$7,950.00
	360	WSW	\$7,950.00
12465	COYLE AVE and MANZANITA AVE		\$47,700.00
	382	ENE	\$7,950.00
	383	NNE	\$7,950.00
	384	NNW	\$7,950.00
	381	SE	\$7,950.00
	386	SW	\$7,950.00
	385	WNW	\$7,950.00

Total Cost for Street:	COYLE AVE	\$14,100.00
-------------------------------	------------------	--------------------

Intersection ID and Street Names:

Orientation:

14659	COYLE AVE and	\$14,100.00
--------------	----------------------	--------------------

364	N	\$6,150.00
363	S	\$7,950.00

Total Cost for Street: CURRAGH DOWNS DR**\$18,450.00**

Intersection ID and Street Names:

Orientation:

13299 CURRAGH DOWNS DR and HAZEL AVE**\$18,450.00**

2053	ENE	\$2,250.00
2054	ESE	\$3,000.00
2052	NNE	\$3,000.00
2059	NNW	\$2,250.00
2055	SSE	\$2,250.00
2056	SSW	\$2,250.00
2058	WNW	\$3,000.00
2057	WSW	\$450.00

Total Cost for Street: CYPRESS AVE**\$107,100.00**

Intersection ID and Street Names:

Orientation:

12848 CYPRESS AVE and GARFIELD AVE**\$36,000.00**

1248	ENE	\$4,050.00
1247	ESE	\$5,850.00
2138	NNE	\$4,050.00
1242	NNW	\$4,050.00
1246	SSE	\$5,850.00
1245	SSW	\$4,050.00
1243	WNW	\$4,050.00
1244	WSW	\$4,050.00

14558 CYPRESS AVE and MANZANITA AVE**\$27,900.00**

418	ESE	\$4,050.00
417	NE	\$4,050.00
422	NW	\$5,850.00
419	SSE	\$5,850.00
420	SSW	\$4,050.00
421	WSW	\$4,050.00

14459 CYPRESS AVE and WALNUT AVE**\$43,200.00**

1249	ENE	\$5,850.00
1256	ESE	\$4,050.00
1250	NNE	\$5,850.00
1251	NNW	\$5,850.00
1255	SSE	\$4,050.00
1254	SSW	\$5,850.00
1252	WNW	\$5,850.00
1253	WSW	\$5,850.00

Total Cost for Street: DATE AVE**\$15,900.00**

Intersection ID and Street Names:

Orientation:

8162	DATE AVE and MADISON AVE		\$15,900.00
1008	NE		\$7,950.00
1009	SE		\$7,950.00
Total Cost for Street: DEL PASO RD			\$66,900.00
Intersection ID and Street Names:		Orientation:	
12493	DEL PASO RD and HOVNANIAN DR		\$7,950.00
1921	NW		\$7,950.00
428	DEL PASO RD and NATIONAL DR		\$23,400.00
2253	ESE		\$5,850.00
2252	NE		\$5,850.00
2254	SSE		\$5,850.00
2255	SW		\$5,850.00
12381	DEL PASO RD and NORTHGATE BLVD		\$35,550.00
2259	ESE		\$5,850.00
2262	NE		\$4,050.00
2261	NNW		\$5,850.00
2258	SSE		\$5,850.00
2256	SSW		\$4,050.00
2260	WNW		\$4,050.00
2257	WSW		\$5,850.00
Total Cost for Street: DELMA WAY			\$15,900.00
Intersection ID and Street Names:		Orientation:	
12977	DELMA WAY and HOWE AVE		\$15,900.00
2767	NE		\$7,950.00
2768	NW		\$7,950.00
Total Cost for Street: DEWEY DR			\$90,900.00
Intersection ID and Street Names:		Orientation:	
14057	DEWEY DR and LINDA SUE WAY		\$15,900.00
357	NNE		\$7,950.00
358	NNW		\$7,950.00
5073	DEWEY DR and MADISON AVE		\$45,000.00
366	ENE		\$5,850.00
367	ESE		\$5,850.00
365	NNE		\$4,050.00
372	NNW		\$5,850.00
368	SSE		\$5,850.00
369	SSW		\$5,850.00
371	WNW		\$5,850.00
370	WSW		\$5,850.00
2321	DEWEY DR and WINDING WAY		\$30,000.00
118	NE		\$6,150.00

117	NNW	\$7,950.00
115	SW	\$7,950.00
116	WNW	\$7,950.00
Total Cost for Street: DIABLO DR		\$59,400.00
Intersection ID and Street Names:		Orientation:
14770 DIABLO DR and		\$12,300.00
1012	E	\$6,150.00
1011	W	\$6,150.00
13393 DIABLO DR and ELKHORN BLVD		\$47,100.00
754	ENE	\$4,050.00
753	ESE	\$5,850.00
755	NNE	\$5,850.00
2127	NNW	\$7,950.00
752	SSE	\$5,850.00
751	SSW	\$5,850.00
748	WNW	\$5,850.00
750	WSW	\$5,850.00
Total Cost for Street: DIAMOND RANCH DR		\$21,600.00
Intersection ID and Street Names:		Orientation:
14068 DIAMOND RANCH DR and GERBER RD		\$21,600.00
1633	ENE	\$5,850.00
1632	NNE	\$5,850.00
1631	NW	\$4,050.00
1634	SE	\$5,850.00
Total Cost for Street: DIANE DR		\$35,100.00
Intersection ID and Street Names:		Orientation:
14308 DIANE DR and N LOOP BLVD		\$35,100.00
475	ENE	\$5,850.00
469	ESE	\$5,850.00
474	NNE	\$5,850.00
470	SE	\$5,850.00
471	SW	\$5,850.00
472	WNW	\$5,850.00
Total Cost for Street: DISCOVERY VILLAGE LN		\$37,200.00
Intersection ID and Street Names:		Orientation:
13108 DISCOVERY VILLAGE and GOLD COUNTRY BLVD		\$37,200.00
2375	ENE	\$5,850.00
2374	ESE	\$5,850.00
2376	NNE	\$7,950.00
2377	NW	\$5,850.00
2373	SSE	\$5,850.00

2372	SW	\$5,850.00
Total Cost for Street: DON JULIO BLVD		\$266,100.00
Intersection ID and Street Names:		Orientation:
14808 DON JULIO BLVD and		\$14,100.00
807	N	\$6,150.00
806	S	\$7,950.00
14512 DON JULIO BLVD and ELKHORN BLVD		\$43,200.00
1023	ENE	\$4,050.00
1022	ESE	\$5,850.00
1024	NNE	\$4,050.00
1025	NNW	\$5,850.00
1021	SSE	\$5,850.00
1020	SSW	\$5,850.00
1026	WNW	\$5,850.00
1019	WSW	\$5,850.00
7613 DON JULIO BLVD and GUTHRIE ST		\$47,700.00
771	NE	\$7,950.00
770	NW	\$7,950.00
766	SE	\$7,950.00
767	SSE	\$7,950.00
768	SSW	\$7,950.00
769	SW	\$7,950.00
13021 DON JULIO BLVD and HEARTLAND DR		\$60,000.00
380	ENE	\$6,150.00
373	ESE	\$7,950.00
379	NNE	\$7,950.00
378	NNW	\$7,950.00
374	SSE	\$6,150.00
375	SSW	\$7,950.00
377	WNW	\$7,950.00
376	WSW	\$7,950.00
1350 DON JULIO BLVD and POKER LN		\$23,400.00
1170	ESE	\$5,850.00
1172	NE	\$5,850.00
1171	SSE	\$5,850.00
1173	SW	\$5,850.00
13897 DON JULIO BLVD and WALERGA RD		\$63,600.00
798	ENE	\$7,950.00
799	NNE	\$7,950.00
800	NNW	\$7,950.00
797	SE	\$7,950.00
796	SSE	\$7,950.00
795	SSW	\$7,950.00
794	SW	\$7,950.00

801	WNW	\$7,950.00
13073 DON JULIO BLVD and WATT AVE		\$14,100.00
1673	NE	\$6,150.00
1674	NW	\$7,950.00

Total Cost for Street: DRIVER WAY \$63,600.00

Intersection ID and Street Names:		Orientation:
7233 DRIVER WAY and ELVERTA RD		\$63,600.00
490	ENE	\$7,950.00
491	ESE	\$7,950.00
489	NNE	\$7,950.00
488	NNW	\$7,950.00
492	SSE	\$7,950.00
485	SSW	\$7,950.00
487	WNW	\$7,950.00
486	WSW	\$7,950.00

Total Cost for Street: DRY CREEK RD \$94,500.00

Intersection ID and Street Names:		Orientation:
13434 DRY CREEK RD and ELKHORN BLVD		\$46,800.00
1934	ENE	\$5,850.00
1933	ESE	\$5,850.00
1935	NNE	\$5,850.00
1928	NNW	\$5,850.00
1932	SSE	\$5,850.00
1931	SSW	\$5,850.00
1929	WNW	\$5,850.00
1930	WSW	\$5,850.00
13819 DRY CREEK RD and G ST		\$47,700.00
1926	ESE	\$7,950.00
1927	NE	\$7,950.00
1922	NW	\$7,950.00
1925	SSE	\$7,950.00
1924	SSW	\$7,950.00
1923	WSW	\$7,950.00

Total Cost for Street: DUDLEY BLVD \$128,850.00

Intersection ID and Street Names:		Orientation:
12604 DUDLEY BLVD and FORCUM AVE		\$43,200.00
2837	ENE	\$5,850.00
2838	ESE	\$5,850.00
2836	NNE	\$5,850.00
2835	NNW	\$4,050.00
2839	SSE	\$5,850.00
2832	SSW	\$5,850.00

2834	WNW	\$5,850.00
2833	WSW	\$4,050.00
7983 DUDLEY BLVD and PALM ST		\$61,800.00
1669	ENE	\$7,950.00
1662	ESE	\$7,950.00
1668	NNE	\$6,150.00
1667	NNW	\$7,950.00
1663	SSE	\$7,950.00
1664	SSW	\$7,950.00
1666	WNW	\$7,950.00
1665	WSW	\$7,950.00
287 DUDLEY BLVD and PEACEKEEPER WAY		\$23,850.00
1670	NE	\$7,950.00
1671	SE	\$7,950.00
1672	SW	\$7,950.00
Total Cost for Street: DUTCH HAVEN BLVD		\$61,800.00
Intersection ID and Street Names:		Orientation:
5234 DUTCH HAVEN BLVD and ELVERTA RD		\$61,800.00
1400	ENE	\$7,950.00
1401	ESE	\$7,950.00
1399	NNE	\$7,950.00
1406	NNW	\$7,950.00
1402	SSE	\$7,950.00
1403	SSW	\$6,150.00
1405	WNW	\$7,950.00
1404	WSW	\$7,950.00
Total Cost for Street: E COMMERCE WAY		\$4,050.00
Intersection ID and Street Names:		Orientation:
1784 E COMMERCE WAY and W ELKHORN BLVD		\$4,050.00
2751	NE	\$4,050.00
Total Cost for Street: E STOCKTON BLVD		\$82,800.00
Intersection ID and Street Names:		Orientation:
6989 E STOCKTON BLVD and HWY 99 NB STOCKTON BLVD		\$47,700.00
2728	NE	\$7,950.00
2733	NW	\$7,950.00
2729	SE	\$7,950.00
2730	SSE	\$7,950.00
2731	SSW	\$7,950.00
2732	SW	\$7,950.00
4440 E STOCKTON BLVD and MEADOWHAVEN DR		\$35,100.00
1958	NE	\$5,850.00
1963	NW	\$5,850.00

1959	SE	\$5,850.00
1960	SSE	\$5,850.00
1961	SSW	\$5,850.00
1962	WSW	\$5,850.00

Total Cost for Street: EAST PKWY \$14,100.00

Intersection ID and Street Names:	Orientation:	
10118 EAST PKWY and FLORIN RD		\$14,100.00
2529	NE	\$7,950.00
2528	SE	\$6,150.00

Total Cost for Street: EASTERN AVE \$227,100.00

Intersection ID and Street Names:	Orientation:	
14830 EASTERN AVE and		\$27,600.00
1056	E	\$7,950.00
1057	W	\$7,950.00
2985 EASTERN AVE and EL CAMINO AVE		\$19,950.00
1083	ENE	\$3,000.00
1084	ESE	\$1,200.00
1082	NNE	\$3,000.00
1081	NNW	\$2,250.00
1085	SSE	\$450.00
1086	SSW	\$5,850.00
1080	WNW	\$1,200.00
1087	WSW	\$3,000.00
12859 EASTERN AVE and FAIR OAKS BLVD		\$45,900.00
2819	NE	\$7,950.00
855	NNW	\$7,950.00
851	SE	\$7,950.00
852	SSW	\$7,950.00
854	WNW	\$6,150.00
853	WSW	\$7,950.00
2524 EASTERN AVE and IONE ST		\$15,900.00
1079	NW	\$7,950.00
1078	SW	\$7,950.00
5187 EASTERN AVE and MARCONI AVE		\$43,200.00
2208	ENE	\$5,850.00
2207	ESE	\$5,850.00
2209	NNE	\$5,850.00
2202	NNW	\$4,050.00
2206	SSE	\$5,850.00
2205	SSW	\$5,850.00
2203	WNW	\$4,050.00
2204	WSW	\$5,850.00
14113 EASTERN AVE and ROBERTSON AVE		\$15,900.00

704	NE	\$7,950.00
703	NW	\$7,950.00
1209	EASTERN AVE and WHITNEY AVE	\$58,650.00
1046	ENE	\$7,950.00
1047	ESE	\$7,950.00
1045	NNE	\$7,950.00
1149	NNW	\$7,950.00
2137	SSE	\$3,000.00
1152	SSW	\$7,950.00
1150	WNW	\$7,950.00
1151	WSW	\$7,950.00
Total Cost for Street: EDISON AVE		\$65,400.00
Intersection ID and Street Names:		Orientation:
10848	EDISON AVE and FULTON AVE	\$24,000.00
1434	ENE	\$3,000.00
1435	ESE	\$3,000.00
1433	NNE	\$3,000.00
1432	NNW	\$3,000.00
1436	SSE	\$3,000.00
1430	SSW	\$3,000.00
1431	WNW	\$3,000.00
1429	WSW	\$3,000.00
14444	EDISON AVE and WATT AVE	\$41,400.00
1496	ENE	\$4,050.00
1497	ESE	\$4,050.00
1495	NNE	\$5,850.00
1494	NNW	\$5,850.00
1498	SSE	\$4,050.00
1491	SSW	\$5,850.00
1493	WNW	\$5,850.00
1492	WSW	\$5,850.00
Total Cost for Street: EL CAMINO AVE		\$201,450.00
Intersection ID and Street Names:		Orientation:
9028	EL CAMINO AVE and ETHAN WAY	\$15,900.00
2847	NE	\$7,950.00
2846	SE	\$7,950.00
13385	EL CAMINO AVE and FAIR OAKS BLVD	\$7,950.00
648	SW	\$7,950.00
8333	EL CAMINO AVE and FULTON AVE	\$18,900.00
190	ENE	\$3,000.00
192	ESE	\$3,000.00
188	NNE	\$3,000.00
184	NNW	\$2,250.00

	193	SSE	\$3,000.00
	180	SSW	\$1,200.00
	186	WNW	\$2,250.00
	182	WSW	\$1,200.00
13842	EL CAMINO AVE and GARFIELD AVE		\$27,300.00
	1116	ENE	\$5,850.00
	1117	ESE	\$3,150.00
	1115	NNE	\$3,150.00
	1114	NNW	\$3,000.00
	1118	SSE	\$3,000.00
	1119	SSW	\$3,000.00
	1113	WNW	\$3,150.00
	1120	WSW	\$3,000.00
13537	EL CAMINO AVE and HOWE AVE		\$36,450.00
	159	ESE	\$3,000.00
	157	NNW	\$3,000.00
	160	SSE	\$5,850.00
	161	SSW	\$4,050.00
	158	WNW	\$3,000.00
	162	WSW	\$5,850.00
8320	EL CAMINO AVE and MISSION AVE		\$24,000.00
	1101	ENE	\$3,000.00
	1094	ESE	\$3,000.00
	1100	NNE	\$3,000.00
	1099	NNW	\$3,000.00
	1095	SSE	\$3,000.00
	1096	SSW	\$3,000.00
	1098	WNW	\$3,000.00
	1097	WSW	\$3,000.00
6631	EL CAMINO AVE and WALNUT AVE		\$22,050.00
	1106	ENE	\$2,400.00
	1107	ESE	\$3,150.00
	1105	NNE	\$3,000.00
	1112	NNW	\$1,200.00
	1108	SSE	\$3,150.00
	1109	SSW	\$3,150.00
	1111	WNW	\$3,000.00
	1110	WSW	\$3,000.00
1781	EL CAMINO AVE and WATT AVE		\$17,400.00
	210	ENE	\$2,250.00
	208	ESE	\$3,000.00
	211	NNE	\$2,250.00
	205	NNW	\$2,250.00
	209	SSE	\$3,000.00
	207	SSW	\$1,200.00
	204	WNW	\$2,250.00

206	WSW	\$1,200.00
3462 EL CAMINO AVE and YORKTOWN AVE		\$31,500.00
1523	ENE	\$5,850.00
1524	ESE	\$4,050.00
1522	NNE	\$5,850.00
1521	NW	\$4,050.00
1525	SSE	\$5,850.00
1526	SW	\$5,850.00
Total Cost for Street: EL PASEO LN		\$46,800.00
Intersection ID and Street Names:		Orientation:
11932 EL PASEO LN and MARCONI AVE		\$46,800.00
1421	ENE	\$5,850.00
1420	ESE	\$5,850.00
1422	NNE	\$5,850.00
1416	NNW	\$5,850.00
1419	SSE	\$5,850.00
1418	SSW	\$5,850.00
1415	WNW	\$5,850.00
1417	WSW	\$5,850.00
Total Cost for Street: ELK GROVE FLORIN RD		\$131,550.00
Intersection ID and Street Names:		Orientation:
13336 ELK GROVE FLORIN RD and GERBER RD		\$43,200.00
2710	NE	\$4,050.00
2709	NNE	\$4,050.00
2716	NNW	\$5,850.00
2715	NW	\$5,850.00
2712	SE	\$5,850.00
2711	SSE	\$5,850.00
2714	SSW	\$5,850.00
2713	SW	\$5,850.00
5366 ELK GROVE FLORIN RD and ROBBINS RD		\$21,000.00
1146	ENE	\$3,000.00
1140	ESE	\$450.00
2128	NNE	\$4,050.00
1145	NNW	\$4,050.00
1141	SSE	\$1,200.00
1142	SSW	\$1,200.00
1144	WNW	\$4,050.00
1143	WSW	\$3,000.00
13170 ELK GROVE FLORIN RD and TIOGAWOODS DR		\$23,400.00
2434	NE	\$5,850.00
2433	NNW	\$5,850.00
2432	NW	\$5,850.00

2435	SW	\$5,850.00
422 ELK GROVE FLORIN RD and VINTAGE PARK DR		\$43,950.00
1031	ENE	\$5,850.00
1030	ESE	\$3,000.00
1032	NNE	\$5,850.00
1033	NNW	\$5,850.00
1029	SSE	\$5,850.00
1028	SSW	\$5,850.00
1034	WNW	\$5,850.00
1027	WSW	\$5,850.00
Total Cost for Street: ELKHORN BLVD		\$276,480.00
Intersection ID and Street Names:		Orientation:
14797 ELKHORN BLVD and 32ND ST		\$63,600.00
2437	ENE	\$7,950.00
2438	ESE	\$7,950.00
2436	NNE	\$7,950.00
2443	NNW	\$7,950.00
2439	SSE	\$7,950.00
2441	SSW	\$7,950.00
2442	WNW	\$7,950.00
2440	WSW	\$7,950.00
3564 ELKHORN BLVD and HILLSDALE BLVD		\$27,450.00
735	ESE	\$5,850.00
730	NW	\$4,050.00
734	SSE	\$5,850.00
732	SSW	\$5,850.00
733	WSW	\$5,850.00
1083 ELKHORN BLVD and I 80 EB GREENBACK LN		\$11,700.00
2843	NNW	\$5,850.00
2842	WNW	\$5,850.00
12927 ELKHORN BLVD and LARCHMONT DR		\$24,900.00
816	NE	\$4,350.00
817	NNW	\$5,100.00
818	NW	\$5,100.00
821	SE	\$2,250.00
820	SSW	\$3,000.00
819	SW	\$5,100.00
7387 ELKHORN BLVD and SPRIG DR		\$47,700.00
1018	NE	\$7,950.00
1017	NNW	\$7,950.00
1013	SE	\$7,950.00
1014	SSW	\$7,950.00
1016	WNW	\$7,950.00
1015	WSW	\$7,950.00

10383	ELKHORN BLVD and THOMAS DR		\$15,900.00
822	NW		\$7,950.00
823	SW		\$7,950.00
13076	ELKHORN BLVD and WALERGA RD		\$21,630.00
810	ENE		\$2,430.00
809	ESE		\$3,000.00
811	NNE		\$3,000.00
812	NNW		\$3,000.00
808	SSE		\$1,200.00
815	SSW		\$3,000.00
813	WNW		\$3,000.00
814	WSW		\$3,000.00
14531	ELKHORN BLVD and WATT AVE		\$63,600.00
2227	ENE		\$7,950.00
2228	ESE		\$7,950.00
2226	NNE		\$7,950.00
2225	NNW		\$7,950.00
2229	SSE		\$7,950.00
2223	SSW		\$7,950.00
2224	WNW		\$7,950.00
2222	WSW		\$7,950.00
Total Cost for Street: ELM AVE			\$47,700.00
Intersection ID and Street Names:		Orientation:	
10579	ELM AVE and HAZEL AVE		\$47,700.00
1950	ENE		\$7,950.00
1949	NNE		\$7,950.00
1948	NNW		\$7,950.00
1951	SE		\$7,950.00
1946	SW		\$7,950.00
1947	WNW		\$7,950.00
Total Cost for Street: ELSIE AVE			\$83,850.00
Intersection ID and Street Names:		Orientation:	
13870	ELSIE AVE and MACK RD		\$20,250.00
2726	ESE		\$6,150.00
2727	NE		\$7,950.00
2725	SSE		\$6,150.00
12796	ELSIE AVE and POWER INN RD		\$63,600.00
2718	NE		\$7,950.00
2717	NNE		\$7,950.00
2720	NNW		\$7,950.00
2723	SSE		\$7,950.00
2721	SSW		\$7,950.00
2719	WNW		\$7,950.00

2722	WSW	\$7,950.00
Total Cost for Street: ELVERTA RD		\$422,100.00
Intersection ID and Street Names:		Orientation:
13100 ELVERTA RD and N LOOP BLVD		\$63,600.00
484	ENE	\$7,950.00
477	ESE	\$7,950.00
483	NNE	\$7,950.00
482	NNW	\$7,950.00
478	SSE	\$7,950.00
479	SSW	\$7,950.00
481	WNW	\$7,950.00
480	WSW	\$7,950.00
6251 ELVERTA RD and PALMERSON DR		\$43,200.00
933	ENE	\$5,850.00
932	ESE	\$5,850.00
934	NNE	\$5,850.00
926	NW	\$4,050.00
931	SSE	\$5,850.00
929	SSW	\$5,850.00
928	SW	\$5,850.00
927	W	\$4,050.00
5182 ELVERTA RD and PINEFIELD DR		\$63,600.00
1373	ENE	\$7,950.00
1372	ESE	\$7,950.00
1374	NNE	\$7,950.00
1376	NNW	\$7,950.00
1371	SSE	\$7,950.00
1369	SSW	\$7,950.00
1375	WNW	\$7,950.00
1370	WSW	\$7,950.00
981 ELVERTA RD and PISMO BEACH DR		\$46,800.00
1183	ENE	\$5,850.00
1184	ESE	\$5,850.00
1182	NNE	\$5,850.00
1189	NNW	\$5,850.00
1185	SSE	\$5,850.00
1186	SSW	\$5,850.00
1188	WNW	\$5,850.00
1187	WSW	\$5,850.00
7656 ELVERTA RD and QUIET KNOLLS DR		\$47,700.00
1833	NE	\$7,950.00
1832	NNE	\$7,950.00
1830	NNW	\$7,950.00
1831	NW	\$7,950.00
1834	SE	\$7,950.00

1835	SW	\$7,950.00
5595 ELVERTA RD and TITAN DR		\$46,800.00
1195	ENE	\$5,850.00
1196	ESE	\$5,850.00
1194	NNE	\$5,850.00
1193	NNW	\$5,850.00
1197	SSE	\$5,850.00
1190	SSW	\$5,850.00
1192	WNW	\$5,850.00
1191	WSW	\$5,850.00
14063 ELVERTA RD and WALERGA RD		\$46,800.00
1827	NE	\$5,850.00
1826	NNE	\$5,850.00
1829	NNW	\$5,850.00
1828	NW	\$5,850.00
1824	SE	\$5,850.00
1825	SSE	\$5,850.00
1822	SSW	\$5,850.00
1823	WSW	\$5,850.00
13413 ELVERTA RD and WATT AVE		\$63,600.00
1368	ENE	\$7,950.00
1361	ESE	\$7,950.00
1367	NNE	\$7,950.00
1366	NNW	\$7,950.00
1362	SSE	\$7,950.00
1363	SSW	\$7,950.00
1365	WNW	\$7,950.00
1364	WSW	\$7,950.00
Total Cost for Street: ENGLE RD		\$45,000.00
Intersection ID and Street Names:		Orientation:
14245 ENGLE RD and FAIR OAKS BLVD		\$22,050.00
429	N	\$4,050.00
428	NE	\$3,000.00
423	NNW	\$3,000.00
427	SE	\$3,000.00
426	SSW	\$3,000.00
424	WNW	\$3,000.00
425	WSW	\$3,000.00
12770 ENGLE RD and WALNUT AVE		\$22,950.00
1296	ENE	\$450.00
1297	ESE	\$1,200.00
1295	NNE	\$6,150.00
1294	NNW	\$2,250.00
1298	SSE	\$6,150.00
1291	SSW	\$2,250.00

1293	WNW	\$2,250.00
1292	WSW	\$2,250.00
Total Cost for Street: ENRICO BLVD		\$14,100.00
Intersection ID and Street Names:		Orientation:
7043 ENRICO BLVD and FRUITRIDGE RD		\$14,100.00
40	N	\$7,950.00
39	S	\$6,150.00
Total Cost for Street: ENTERPRISE DR		\$18,000.00
Intersection ID and Street Names:		Orientation:
6426 ENTERPRISE DR and HOWE AVE		\$18,000.00
247	ENE	\$2,250.00
253	ESE	\$2,250.00
246	NNE	\$2,250.00
248	NNW	\$2,250.00
252	SSE	\$2,250.00
251	SSW	\$2,250.00
249	WNW	\$2,250.00
250	WSW	\$2,250.00
Total Cost for Street: ETHAN WAY		\$32,850.00
Intersection ID and Street Names:		Orientation:
14086 ETHAN WAY and HARDEN LN		\$9,000.00
270	ESE	\$3,000.00
271	NE	\$3,000.00
269	SSE	\$3,000.00
12807 ETHAN WAY and HURLEY WAY		\$23,850.00
263	ESE	\$7,950.00
262	NE	\$7,950.00
264	SSE	\$7,950.00
Total Cost for Street: FAIR OAKS BLVD		\$753,150.00
Intersection ID and Street Names:		Orientation:
13000 FAIR OAKS BLVD and GARFIELD AVE		\$23,400.00
119	NE	\$5,850.00
120	NNW	\$5,850.00
122	SW	\$5,850.00
121	WNW	\$5,850.00
13779 FAIR OAKS BLVD and GRANT AVE		\$39,600.00
639	ENE	\$5,850.00
638	ESE	\$4,050.00
640	NNE	\$5,850.00
641	NNW	\$5,850.00

	637	SSE	\$4,050.00
	644	SSW	\$4,050.00
	642	WNW	\$5,850.00
	643	WSW	\$4,050.00
13265	FAIR OAKS BLVD and GREENBACK LN		\$31,800.00
	886	ENE	\$7,950.00
	887	ESE	\$7,950.00
	885	NNE	\$7,950.00
	888	SSE	\$7,950.00
13418	FAIR OAKS BLVD and HOLLISTER AVE		\$14,100.00
	447	NE	\$6,150.00
	446	SE	\$7,950.00
13367	FAIR OAKS BLVD and JACOB LN		\$23,400.00
	93	ESE	\$5,850.00
	96	NE	\$5,850.00
	94	SSE	\$5,850.00
	95	SW	\$5,850.00
14221	FAIR OAKS BLVD and LANDIS AVE		\$26,100.00
	635	ENE	\$4,050.00
	634	NNE	\$4,050.00
	631	NW	\$4,050.00
	636	SE	\$4,050.00
	633	SSW	\$5,850.00
	632	WSW	\$4,050.00
14041	FAIR OAKS BLVD and MADISON AVE		\$63,600.00
	869	ENE	\$7,950.00
	868	ESE	\$7,950.00
	870	NNE	\$7,950.00
	863	NNW	\$7,950.00
	867	SSE	\$7,950.00
	866	SSW	\$7,950.00
	864	WNW	\$7,950.00
	865	WSW	\$7,950.00
12843	FAIR OAKS BLVD and MANZANITA AVE		\$27,900.00
	405	ENE	\$4,050.00
	404	ESE	\$4,050.00
	406	NNE	\$4,050.00
	407	NW	\$5,850.00
	403	SSE	\$4,050.00
	408	SW	\$5,850.00
13286	FAIR OAKS BLVD and MARCONI AVE		\$8,400.00
	654	NNW	\$3,000.00
	651	SSW	\$1,200.00
	653	WNW	\$3,000.00
	652	WSW	\$1,200.00

10860	FAIR OAKS BLVD and MARSHALL AVE		\$26,100.00
445	NE		\$5,850.00
444	NNW		\$4,050.00
440	SE		\$4,050.00
441	SSW		\$4,050.00
443	WNW		\$4,050.00
442	WSW		\$4,050.00
1556	FAIR OAKS BLVD and MORSE AVE		\$15,900.00
2808	NW		\$7,950.00
2809	SW		\$7,950.00
14005	FAIR OAKS BLVD and MUNROE ST		\$45,000.00
1760	ENE		\$5,850.00
1761	ESE		\$5,850.00
1759	NNE		\$5,850.00
1757	NNW		\$4,050.00
1762	SSE		\$5,850.00
1763	SSW		\$5,850.00
1758	WNW		\$5,850.00
2849	WSW		\$5,850.00
13499	FAIR OAKS BLVD and NEW YORK AVE		\$15,900.00
675	NE		\$7,950.00
676	SE		\$7,950.00
12898	FAIR OAKS BLVD and PALM DR		\$8,400.00
656	ENE		\$1,200.00
649	ESE		\$3,000.00
655	NNE		\$1,200.00
650	SSE		\$3,000.00
13350	FAIR OAKS BLVD and SAN JUAN AVE		\$47,700.00
682	NE		\$7,950.00
681	NNW		\$7,950.00
677	SE		\$7,950.00
678	SSW		\$7,950.00
680	WNW		\$7,950.00
679	WSW		\$7,950.00
14154	FAIR OAKS BLVD and SAN RAMON WAY		\$47,700.00
1093	NE		\$7,950.00
1092	NNW		\$7,950.00
1088	SE		\$7,950.00
1089	SSW		\$7,950.00
1091	WNW		\$7,950.00
1090	WSW		\$7,950.00
13180	FAIR OAKS BLVD and SAVERIEN DR		\$47,700.00
1126	ENE		\$7,950.00
1123	ESE		\$7,950.00
1125	NNE		\$7,950.00

	1124	NW	\$7,950.00
	1122	SSE	\$7,950.00
	1121	SW	\$7,950.00
14075	FAIR OAKS BLVD and SHIRLEY AVE		\$4,200.00
	431	NE	\$1,200.00
	430	SE	\$3,000.00
13809	FAIR OAKS BLVD and STANLEY AVE		\$9,900.00
	645	NE	\$5,850.00
	646	NW	\$4,050.00
13279	FAIR OAKS BLVD and SUNRISE BLVD		\$37,500.00
	2216	ENE	\$7,950.00
	2215	NNE	\$5,850.00
	2212	NNW	\$4,050.00
	2217	SE	\$7,950.00
	2214	SW	\$5,850.00
	2213	WNW	\$5,850.00
10006	FAIR OAKS BLVD and SUNRISE EAST WAY		\$12,000.00
	894	ENE	\$3,000.00
	895	ESE	\$3,000.00
	893	NNE	\$3,000.00
	896	SSE	\$3,000.00
14220	FAIR OAKS BLVD and SUTTER AVE		\$41,400.00
	439	ENE	\$5,850.00
	432	ESE	\$5,850.00
	438	NNE	\$4,050.00
	437	NNW	\$5,850.00
	433	SSE	\$5,850.00
	434	SSW	\$4,050.00
	436	WNW	\$5,850.00
	435	WSW	\$4,050.00
744	FAIR OAKS BLVD and TREECREST AVE		\$18,000.00
	906	ENE	\$7,950.00
	905	ESE	\$3,000.00
	907	NNE	\$4,050.00
	904	SSE	\$3,000.00
13956	FAIR OAKS BLVD and VAN ALSTINE AVE		\$7,950.00
	647	SE	\$7,950.00
13511	FAIR OAKS BLVD and VIA DE PALMAS LN		\$15,900.00
	692	SE	\$7,950.00
	691	SW	\$7,950.00
13556	FAIR OAKS BLVD and WALNUT AVE		\$31,800.00
	108	NE	\$7,950.00
	105	NNW	\$7,950.00
	107	SW	\$7,950.00

106	WNW	\$7,950.00
13056 FAIR OAKS BLVD and WATT AVE		\$61,800.00
22	ENE	\$7,950.00
23	ESE	\$7,950.00
21	NNE	\$7,950.00
28	NNW	\$7,950.00
24	SSE	\$7,950.00
25	SSW	\$6,150.00
27	WNW	\$7,950.00
26	WSW	\$7,950.00
Total Cost for Street: FEATURE DR		\$13,650.00
Intersection ID and Street Names:		Orientation:
12100 FEATURE DR and HOWE AVE		\$13,650.00
1799	ESE	\$3,000.00
1803	NE	\$2,250.00
1802	NW	\$1,200.00
1798	SSE	\$3,000.00
1800	SSW	\$3,000.00
1801	WSW	\$1,200.00
Total Cost for Street: FERMOY WAY		\$450.00
Intersection ID and Street Names:		Orientation:
14088 FERMOY WAY and TWIN CITIES RD		\$450.00
2759	NE	\$450.00
Total Cost for Street: FERNRIDGE DR		\$43,200.00
Intersection ID and Street Names:		Orientation:
2713 FERNRIDGE DR and GERBER RD		\$43,200.00
2695	NE	\$5,850.00
2696	NNE	\$4,050.00
2698	NNW	\$5,850.00
2697	NW	\$5,850.00
2694	SE	\$5,850.00
2693	SSE	\$5,850.00
2692	SSW	\$4,050.00
2691	SW	\$5,850.00
Total Cost for Street: FILBERT AVE		\$74,700.00
Intersection ID and Street Names:		Orientation:
1248 FILBERT AVE and GREENBACK LN		\$35,100.00
1228	NE	\$5,850.00
1229	NNW	\$5,850.00
1233	SE	\$5,850.00
1232	SSW	\$5,850.00

1230	WNW	\$5,850.00
1231	WSW	\$5,850.00
4972	FILBERT AVE and OAK AVE	\$39,600.00
2094	ENE	\$5,850.00
2093	ESE	\$4,050.00
2095	NNE	\$4,050.00
2096	NNW	\$5,850.00
2092	SSE	\$4,050.00
2090	SSW	\$4,050.00
2097	WNW	\$5,850.00
2091	WSW	\$5,850.00
Total Cost for Street: FLAGSTONE ST		\$31,500.00
Intersection ID and Street Names:		Orientation:
2596	FLAGSTONE ST and MADISON AVE	\$31,500.00
387	NE	\$5,850.00
388	NNW	\$5,850.00
392	SE	\$4,050.00
391	SSW	\$4,050.00
389	WNW	\$5,850.00
390	WSW	\$5,850.00
Total Cost for Street: FLORIN MALL DR		\$11,700.00
Intersection ID and Street Names:		Orientation:
2529	FLORIN MALL DR and FLORIN RD	\$11,700.00
2647	NE	\$5,850.00
2646	SE	\$5,850.00
Total Cost for Street: FLORIN PERKINS RD		\$39,900.00
Intersection ID and Street Names:		Orientation:
13450	FLORIN PERKINS RD and FLORIN RD	\$39,900.00
2284	ENE	\$6,150.00
2283	ESE	\$7,950.00
2285	NNE	\$5,850.00
2286	NW	\$5,850.00
2282	SSE	\$6,150.00
2281	SW	\$7,950.00
Total Cost for Street: FLORIN RD		\$238,050.00
Intersection ID and Street Names:		Orientation:
7382	FLORIN RD and FRANKLIN BLVD	\$14,100.00
2782	NE	\$7,950.00
2781	SE	\$6,150.00
13588	FLORIN RD and KARA DR	\$31,800.00

2263	NE	\$7,950.00
2264	SE	\$7,950.00
2265	SSE	\$7,950.00
2266	SW	\$7,950.00
261 FLORIN RD and LINDALE DR		\$45,900.00
747	NE	\$6,150.00
746	NNW	\$7,950.00
742	SE	\$7,950.00
743	SW	\$7,950.00
745	WNW	\$7,950.00
744	WSW	\$7,950.00
14054 FLORIN RD and MCCOMBER ST		\$12,600.00
2277	NE	\$3,000.00
2276	NNE	\$3,000.00
2275	NW	\$3,000.00
2278	SE	\$1,200.00
2279	SSE	\$1,950.00
2280	SW	\$450.00
13994 FLORIN RD and MCCURDY LN		\$13,650.00
2272	NE	\$3,000.00
2271	NNW	\$1,950.00
2270	NW	\$1,200.00
2267	SE	\$3,000.00
2268	SSW	\$2,250.00
2269	SW	\$2,250.00
14061 FLORIN RD and POWER INN RD		\$63,600.00
773	ENE	\$7,950.00
2273	ESE	\$7,950.00
772	NNE	\$7,950.00
779	NNW	\$7,950.00
2274	SSE	\$7,950.00
776	SSW	\$7,950.00
778	WNW	\$7,950.00
777	WSW	\$7,950.00
5806 FLORIN RD and STOCKTON BLVD		\$56,400.00
2582	ENE	\$7,950.00
2585	ESE	\$6,150.00
2581	NNE	\$7,950.00
2579	NNW	\$6,150.00
2586	SSE	\$6,150.00
2584	SSW	\$7,950.00
2580	WNW	\$6,150.00
2583	WSW	\$7,950.00
Total Cost for Street: FOLSOM BLVD		\$213,300.00

Intersection ID and Street Names:

Orientation:

12437	FOLSOM BLVD and HAZEL AVE		\$17,550.00
	2734	ENE	\$5,850.00
	2735	NNE	\$5,850.00
	2736	SE	\$5,850.00
12421	FOLSOM BLVD and HORN RD		\$23,850.00
	2796	ENE	\$7,950.00
	2795	NNE	\$7,950.00
	2797	NW	\$7,950.00
12106	FOLSOM BLVD and LA RIVIERA DR		\$23,400.00
	589	ENE	\$5,850.00
	588	NNE	\$5,850.00
	587	NW	\$5,850.00
	590	SE	\$5,850.00
5448	FOLSOM BLVD and MANLOVE RD		\$19,800.00
	564	NE	\$5,850.00
	561	NNW	\$4,050.00
	563	SW	\$4,050.00
	562	WNW	\$5,850.00
3604	FOLSOM BLVD and MAYHEW RD		\$30,000.00
	580	ESE	\$6,150.00
	581	NE	\$7,950.00
	579	SSE	\$7,950.00
	582	SW	\$7,950.00
12295	FOLSOM BLVD and NORCADE CIR		\$35,100.00
	558	ENE	\$5,850.00
	557	ESE	\$5,850.00
	559	NNE	\$5,850.00
	560	NW	\$5,850.00
	556	SSE	\$5,850.00
	555	SW	\$5,850.00
4684	FOLSOM BLVD and S WATT AVE		\$15,600.00
	2620	ENE	\$1,200.00
	2621	ESE	\$3,000.00
	2613	N	\$450.00
	2619	NNE	\$3,000.00
	2614	S	\$450.00
	2622	SSE	\$3,000.00
	2615	SSW	\$1,200.00
	2616	WSW	\$3,300.00
5050	FOLSOM BLVD and TIBER DR		\$23,400.00
	585	ENE	\$5,850.00
	584	NNE	\$5,850.00
	583	NW	\$5,850.00
	586	SE	\$5,850.00

14207	FOLSOM BLVD and US 50 EB FOLSOM BLVD OFF	\$24,600.00
2590	ESE	\$5,850.00
2587	NW	\$6,150.00
2591	SSE	\$3,750.00
2592	SW	\$3,000.00
Total Cost for Street: FOREST PKWY		\$23,850.00
Intersection ID and Street Names:		Orientation:
6223	FOREST PKWY and FRANKLIN BLVD	\$23,850.00
187	ESE	\$7,950.00
191	NE	\$7,950.00
189	SSE	\$7,950.00
Total Cost for Street: FOSTER WAY		\$45,900.00
Intersection ID and Street Names:		Orientation:
1608	FOSTER WAY and WHITNEY AVE	\$45,900.00
1305	ENE	\$7,950.00
1308	ESE	\$6,150.00
1306	NNE	\$7,950.00
1307	NW	\$7,950.00
1309	SSE	\$7,950.00
1310	SW	\$7,950.00
Total Cost for Street: FRANKLIN BLVD		\$33,450.00
Intersection ID and Street Names:		Orientation:
6817	FRANKLIN BLVD and MEADOWGATE DR	\$15,900.00
351	NE	\$7,950.00
352	NNE	\$7,950.00
4027	FRANKLIN BLVD and TURNBRIDGE DR	\$17,550.00
2511	ESE	\$5,850.00
2510	NE	\$5,850.00
2512	SSE	\$5,850.00
Total Cost for Street: FREEDOM PARK DR		\$16,650.00
Intersection ID and Street Names:		Orientation:
13601	FREEDOM PARK DR and WATT AVE	\$16,650.00
1677	ENE	\$3,000.00
1676	ESE	\$1,350.00
1678	NNE	\$3,000.00
1679	NNW	\$1,200.00
1675	SSE	\$3,000.00
1683	SSW	\$1,200.00
1681	W	\$1,200.00
1680	WNW	\$1,350.00

1682	WSW	\$1,350.00
Total Cost for Street: FRENCH RD		\$16,500.00
Intersection ID and Street Names:	Orientation:	
13698 FRENCH RD and GERBER RD		\$16,500.00
2708	NE	\$2,250.00
2703	NNW	\$3,000.00
2704	NW	\$3,000.00
2707	SE	\$2,250.00
2705	SSW	\$3,000.00
2706	SW	\$3,000.00
Total Cost for Street: FRIZELL AVE		\$46,800.00
Intersection ID and Street Names:	Orientation:	
1244 FRIZELL AVE and HILLSDALE BLVD		\$46,800.00
600	ENE	\$5,850.00
591	ESE	\$5,850.00
599	NNE	\$5,850.00
597	NNW	\$5,850.00
592	SSE	\$5,850.00
594	SSW	\$5,850.00
596	WNW	\$5,850.00
595	WSW	\$5,850.00
Total Cost for Street: FRUITRIDGE RD		\$45,750.00
Intersection ID and Street Names:	Orientation:	
9396 FRUITRIDGE RD and LAWRENCE DR		\$23,850.00
49	ESE	\$7,950.00
48	SSE	\$7,950.00
47	SW	\$7,950.00
8080 FRUITRIDGE RD and MARTIN LUTHER KING JR		\$15,900.00
32	SE	\$7,950.00
29	SW	\$7,950.00
6498 FRUITRIDGE RD and S WATT AVE		\$6,000.00
2823	ENE	\$3,000.00
2822	NNE	\$3,000.00
Total Cost for Street: FTB CT		\$45,600.00
Intersection ID and Street Names:	Orientation:	
5678 FTB CT and MAYHEW RD		\$45,600.00
577	ENE	\$7,950.00
576	NNE	\$7,950.00
575	NNW	\$7,950.00
578	SE	\$7,950.00

573	SW	\$7,950.00
574	WNW	\$5,850.00
Total Cost for Street: FULTON AVE		\$175,500.00
Intersection ID and Street Names:		Orientation:
10598 FULTON AVE and HURLEY WAY		\$46,800.00
2135	ENE	\$5,850.00
2134	ESE	\$5,850.00
2136	NNE	\$5,850.00
2129	NNW	\$5,850.00
2133	SSE	\$5,850.00
2132	SSW	\$5,850.00
2130	WNW	\$5,850.00
2131	WSW	\$5,850.00
11157 FULTON AVE and MARCONI AVE		\$43,200.00
1528	ENE	\$5,850.00
1529	ESE	\$5,850.00
1527	NNE	\$5,850.00
1534	NNW	\$5,850.00
1530	SSE	\$4,050.00
1531	SSW	\$5,850.00
1533	WNW	\$4,050.00
1532	WSW	\$5,850.00
14310 FULTON AVE and MUNROE ST		\$41,400.00
2816	ENE	\$5,850.00
2815	ESE	\$4,050.00
2817	NNE	\$4,050.00
2811	NNW	\$5,850.00
2814	SSE	\$4,050.00
2813	SSW	\$5,850.00
2810	WNW	\$5,850.00
2812	WSW	\$5,850.00
12972 FULTON AVE and NORTHROP AVE		\$44,100.00
348	ESE	\$7,950.00
349	NE	\$6,150.00
350	NW	\$7,950.00
347	SSE	\$7,950.00
345	SSW	\$7,950.00
346	WSW	\$6,150.00
Total Cost for Street: GALBRATH DR		\$61,800.00
Intersection ID and Street Names:		Orientation:
13839 GALBRATH DR and WALERGA RD		\$61,800.00
945	ENE	\$7,950.00
944	ESE	\$7,950.00

946	NNE	\$7,950.00
947	NNW	\$6,150.00
943	SSE	\$7,950.00
950	SSW	\$7,950.00
948	WNW	\$7,950.00
949	WSW	\$7,950.00
Total Cost for Street: GARDEN ROSE DR		\$46,800.00
Intersection ID and Street Names:		Orientation:
5456 GARDEN ROSE DR and GOETHE RD		\$46,800.00
837	ENE	\$5,850.00
835	ESE	\$5,850.00
838	NNE	\$5,850.00
829	NNW	\$5,850.00
834	SSE	\$5,850.00
833	SSW	\$5,850.00
830	WNW	\$5,850.00
832	WSW	\$5,850.00
Total Cost for Street: GARFIELD AVE		\$115,200.00
Intersection ID and Street Names:		Orientation:
10443 GARFIELD AVE and MADISON AVE		\$48,900.00
1278	ENE	\$5,850.00
1284	ESE	\$7,950.00
1277	NNE	\$5,850.00
1279	NNW	\$5,850.00
1283	SSE	\$5,850.00
1282	SSW	\$5,850.00
1280	WNW	\$5,850.00
1281	WSW	\$5,850.00
12866 GARFIELD AVE and MARCONI AVE		\$20,400.00
1453	ENE	\$1,200.00
1454	ESE	\$3,000.00
1452	NNE	\$3,000.00
1459	NNW	\$3,000.00
1455	SSE	\$3,000.00
1456	SSW	\$3,000.00
1458	WNW	\$1,200.00
1457	WSW	\$3,000.00
5041 GARFIELD AVE and VERNER AVE		\$15,900.00
979	SE	\$7,950.00
980	SW	\$7,950.00
14038 GARFIELD AVE and WINDING WAY		\$30,000.00
1328	NE	\$7,950.00
1327	NW	\$7,950.00

1325	SE	\$6,150.00
1326	SW	\$7,950.00
Total Cost for Street: GERBER RD		\$117,750.00

Intersection ID and Street Names:		Orientation:
13077 GERBER RD and POWER INN RD		\$23,550.00
2687	NE	\$1,200.00
2688	NNE	\$1,200.00
2689	NNW	\$3,000.00
2690	NW	\$3,000.00
2683	SE	\$3,000.00
2684	SSE	\$3,000.00
2686	SSW	\$1,200.00
2685	SW	\$7,950.00
11213 GERBER RD and SKYBROOK LN		\$29,700.00
1039	NE	\$4,050.00
1038	NNW	\$4,050.00
1040	SE	\$5,850.00
1035	SSW	\$5,850.00
1037	WNW	\$5,850.00
1036	WSW	\$4,050.00
12154 GERBER RD and STOCKTON BLVD		\$31,800.00
2680	NE	\$7,950.00
2681	NNW	\$7,950.00
2679	SE	\$7,950.00
2682	WNW	\$7,950.00
13204 GERBER RD and WATERMAN RD		\$12,900.00
2508	ENE	\$3,000.00
2509	NNE	\$3,000.00
2505	NNW	\$3,000.00
2507	SE	\$450.00
2506	SW	\$450.00
2504	WNW	\$3,000.00
10967 GERBER RD and WILBUR WAY		\$19,800.00
2699	NE	\$5,850.00
2701	SE	\$4,050.00
2700	SSW	\$5,850.00
2702	SW	\$4,050.00

Total Cost for Street: GIBBONS DR		\$47,700.00
--	--	--------------------

Intersection ID and Street Names:		Orientation:
14316 GIBBONS DR and UNNAMED RD		\$47,700.00
1300	ENE	\$7,950.00
1299	NNE	\$7,950.00
1302	NNW	\$7,950.00

1301	SE	\$7,950.00
1304	SW	\$7,950.00
1303	WNW	\$7,950.00

Total Cost for Street: GOLD BAR DR \$63,600.00

Intersection ID and Street Names:

Orientation:

11215 GOLD BAR DR and GOLD COUNTRY BLVD \$63,600.00

1599	ENE	\$7,950.00
1606	ESE	\$7,950.00
1600	NNE	\$7,950.00
1601	NNW	\$7,950.00
1605	SSE	\$7,950.00
1604	SSW	\$7,950.00
1602	WNW	\$7,950.00
1603	WSW	\$7,950.00

Total Cost for Street: GOLD COUNTRY BLVD \$113,400.00

Intersection ID and Street Names:

Orientation:

13949 GOLD COUNTRY BLVD and GOLD FLAT DR \$12,300.00

1589	WNW	\$6,150.00
1590	WSW	\$6,150.00

8805 GOLD COUNTRY BLVD and HAZEL AVE \$45,000.00

2407	ENE	\$4,050.00
2408	ESE	\$5,850.00
2406	NNE	\$5,850.00
2413	NNW	\$5,850.00
2409	SSE	\$5,850.00
2410	SSW	\$5,850.00
2412	WNW	\$5,850.00
2411	WSW	\$5,850.00

13373 GOLD COUNTRY BLVD and SUNRISE BLVD \$11,100.00

2379	ENE	\$2,250.00
2380	NNE	\$5,850.00
2378	SE	\$3,000.00

6565 GOLD COUNTRY BLVD and TRIBUTARY CROSSING DR \$45,000.00

2396	ENE	\$5,850.00
2398	ESE	\$5,850.00
2397	NNE	\$5,850.00
2395	NNW	\$5,850.00
2399	SSE	\$5,850.00
2392	SSW	\$5,850.00
2394	WNW	\$5,850.00
2393	WSW	\$4,050.00

Total Cost for Street: GOLD EXPRESS DR			\$17,550.00
Intersection ID and Street Names:		Orientation:	
7404	GOLD EXPRESS DR and SUNRISE BLVD		\$17,550.00
2350		ENE	\$5,850.00
2349		NNE	\$5,850.00
2351		SE	\$5,850.00
Total Cost for Street: GOLDEN GATE AVE			\$28,200.00
Intersection ID and Street Names:		Orientation:	
14304	GOLDEN GATE AVE and HAZEL AVE		\$28,200.00
2070		ESE	\$4,050.00
2071		NE	\$5,850.00
2066		NW	\$6,150.00
2069		SSE	\$4,050.00
2068		SSW	\$4,050.00
2067		WSW	\$4,050.00
Total Cost for Street: GRANBY DR			\$23,400.00
Intersection ID and Street Names:		Orientation:	
14272	GRANBY DR and OLD PLACERVILLE RD		\$23,400.00
841		ESE	\$5,850.00
842		SSE	\$5,850.00
843		SSW	\$5,850.00
844		WSW	\$5,850.00
Total Cost for Street: GRANT LINE RD			\$13,950.00
Intersection ID and Street Names:		Orientation:	
1660	GRANT LINE RD and WATERMAN RD		\$13,950.00
2764		ESE	\$5,850.00
2765		SSE	\$4,050.00
2766		SW	\$4,050.00
Total Cost for Street: GREENBACK LN			\$292,950.00
Intersection ID and Street Names:		Orientation:	
7668	GREENBACK LN and HAZEL AVE		\$35,100.00
1214		ENE	\$5,850.00
1215		NNE	\$5,850.00
1216		NNW	\$5,850.00
1218		SSW	\$5,850.00
1217		WNW	\$5,850.00
1219		WSW	\$5,850.00
14596	GREENBACK LN and HICKORY AVE		\$35,100.00
1395		ENE	\$5,850.00

	1396	ESE	\$5,850.00
	1394	NNE	\$5,850.00
	1393	NNW	\$5,850.00
	1397	SSE	\$5,850.00
	1398	SW	\$5,850.00
5061	GREENBACK LN and I 80 EB ELKHORN BLVD WB		\$11,700.00
	962	NW	\$5,850.00
	964	SW	\$5,850.00
9985	GREENBACK LN and KENNETH AVE		\$45,900.00
	1390	NE	\$7,950.00
	1389	NNW	\$7,950.00
	1385	SE	\$7,950.00
	1386	SSW	\$7,950.00
	1388	WNW	\$7,950.00
	1387	WSW	\$6,150.00
7668	GREENBACK LN and Kingdale ave		\$11,700.00
	1221	ESE	\$5,850.00
	1220	SSE	\$5,850.00
6334	GREENBACK LN and LAKE NATOMA DR		\$7,950.00
	2006	SW	\$7,950.00
10981	GREENBACK LN and MAIN AVE		\$14,850.00
	1997	ENE	\$2,250.00
	1998	ESE	\$3,000.00
	1996	NNE	\$3,000.00
	1995	NNW	\$450.00
	1999	SSE	\$450.00
	1992	SSW	\$3,000.00
	1994	WNW	\$450.00
	1993	WSW	\$2,250.00
13454	GREENBACK LN and TRAJAN DR		\$63,600.00
	1198	ENE	\$7,950.00
	1205	ESE	\$7,950.00
	1199	NNE	\$7,950.00
	1200	NNW	\$7,950.00
	1204	SSE	\$7,950.00
	1203	SSW	\$7,950.00
	1201	WNW	\$7,950.00
	1202	WSW	\$7,950.00
13503	GREENBACK LN and VERNER AVE		\$52,050.00
	974	ENE	\$5,850.00
	972	ESE	\$5,850.00
	967	ESW	\$5,850.00
	975	NNE	\$5,850.00
	976	NNW	\$5,850.00
	965	S	\$2,250.00

971	SSE	\$5,850.00
966	SSW	\$3,000.00
977	WNW	\$5,850.00
968	WSW	\$5,850.00
11510 GREENBACK LN and WALNUT AVE		\$15,000.00
2005	NE	\$2,250.00
2004	NNW	\$3,000.00
2000	SE	\$2,250.00
2001	SSW	\$2,250.00
2003	WNW	\$3,000.00
2002	WSW	\$2,250.00

Total Cost for Street: HACKBERRY LN**\$76,500.00**

Intersection ID and Street Names:		Orientation:
4204 HACKBERRY LN and MADISON AVE		\$35,100.00
1274	ENE	\$5,850.00
1273	ESE	\$5,850.00
1275	NNE	\$5,850.00
1276	NW	\$5,850.00
1272	SSE	\$5,850.00
1271	SW	\$5,850.00
13495 HACKBERRY LN and WINDING WAY		\$41,400.00
1322	ENE	\$4,050.00
1323	ESE	\$5,850.00
1321	NNE	\$4,050.00
1320	NNW	\$5,850.00
1324	SSE	\$5,850.00
1317	SSW	\$5,850.00
1319	WNW	\$5,850.00
1318	WSW	\$4,050.00

Total Cost for Street: HALLMARK DR**\$45,900.00**

Intersection ID and Street Names:		Orientation:
11491 HALLMARK DR and HOWE AVE		\$45,900.00
277	NE	\$7,950.00
275	NNW	\$7,950.00
276	SE	\$7,950.00
272	SSW	\$7,950.00
274	WNW	\$6,150.00
273	WSW	\$7,950.00

Total Cost for Street: HARRISON ST**\$14,100.00**

Intersection ID and Street Names:		Orientation:
4174 HARRISON ST and MADISON AVE		\$14,100.00
527	NW	\$7,950.00

526	SW	\$6,150.00
Total Cost for Street: HAZEL AVE		\$279,600.00
Intersection ID and Street Names:		Orientation:
11803 HAZEL AVE and HAZEL AVE SB US 50 WB ON		\$38,700.00
2404	ENE	\$6,150.00
2403	NNE	\$6,150.00
2402	NNW	\$7,950.00
2405	SE	\$6,150.00
2400	SW	\$6,150.00
2401	WNW	\$6,150.00
6822 HAZEL AVE and LA SERENA DR		\$7,200.00
2048	ESE	\$2,250.00
2051	NE	\$2,250.00
2049	SSE	\$2,250.00
2050	SW	\$450.00
13726 HAZEL AVE and MADISON AVE		\$60,000.00
996	ENE	\$7,950.00
997	ESE	\$7,950.00
995	NNE	\$7,950.00
994	NNW	\$7,950.00
998	SSE	\$6,150.00
991	SSW	\$7,950.00
993	WNW	\$7,950.00
992	WSW	\$6,150.00
14366 HAZEL AVE and OAK AVE		\$61,500.00
2083	ENE	\$7,950.00
2084	ESE	\$7,950.00
2082	NNE	\$5,850.00
2089	NNW	\$7,950.00
2085	SSE	\$7,950.00
2087	SSW	\$7,950.00
2088	WNW	\$7,950.00
2086	WSW	\$7,950.00
13826 HAZEL AVE and PERSHING AVE		\$47,700.00
1154	ENE	\$7,950.00
1155	NNE	\$7,950.00
1156	NNW	\$7,950.00
1153	SE	\$7,950.00
1158	SW	\$7,950.00
1157	WNW	\$7,950.00
13811 HAZEL AVE and SUNSET AVE		\$17,700.00
1821	ENE	\$2,250.00
1814	ESE	\$3,000.00
1820	NNE	\$2,250.00

1819	NNW	\$2,250.00
1815	SSE	\$3,000.00
1816	SSW	\$2,250.00
1818	WNW	\$2,250.00
1817	WSW	\$450.00
2411 HAZEL AVE and W RANCH DR		\$35,100.00
2080	NE	\$5,850.00
2079	NNW	\$5,850.00
2081	SE	\$5,850.00
2076	SSW	\$5,850.00
2078	WNW	\$5,850.00
2077	WSW	\$5,850.00
14515 HAZEL AVE and WINDING WAY		\$11,700.00
2061	NE	\$2,250.00
2062	NNW	\$2,250.00
2060	SE	\$450.00
2065	SSW	\$2,250.00
2063	WNW	\$2,250.00
2064	WSW	\$2,250.00
Total Cost for Street: HEDGE AVE		\$41,700.00
Intersection ID and Street Names:		Orientation:
3267 HEDGE AVE and JACKSON RD		\$41,700.00
2609	ESE	\$5,850.00
2612	NE	\$7,950.00
2611	NNW	\$7,950.00
2607	SE	\$6,150.00
2608	SSE	\$7,950.00
2610	WNW	\$5,850.00
Total Cost for Street: HEMLOCK ST		\$14,100.00
Intersection ID and Street Names:		Orientation:
13578 HEMLOCK ST and MADISON AVE		\$14,100.00
1048	NE	\$6,150.00
1049	SE	\$7,950.00
Total Cost for Street: HILLSDALE BLVD		\$95,400.00
Intersection ID and Street Names:		Orientation:
7265 HILLSDALE BLVD and MADISON AVE		\$31,500.00
534	NE	\$4,050.00
533	NW	\$5,850.00
531	SE	\$5,850.00
528	SSW	\$5,850.00
529	SW	\$4,050.00
532	WNW	\$5,850.00

14491	HILLSDALE BLVD and PALM AVE		\$47,700.00
612	ESE		\$7,950.00
611	NE		\$7,950.00
616	NW		\$7,950.00
613	SSE		\$7,950.00
614	SSW		\$7,950.00
615	WSW		\$7,950.00
12778	HILLSDALE BLVD and WALERGA RD		\$16,200.00
715	ESE		\$3,000.00
711	NE		\$3,000.00
716	NW		\$2,250.00
714	SSE		\$3,750.00
713	SSW		\$1,200.00
712	WSW		\$3,000.00
Total Cost for Street: HOWE AVE			\$193,050.00
Intersection ID and Street Names:		Orientation:	
14662	HOWE AVE and		\$11,250.00
278	NE		\$3,000.00
279	NNW		\$2,250.00
281	SW		\$3,000.00
280	WNW		\$3,000.00
13640	HOWE AVE and HURLEY WAY		\$43,200.00
255	ENE		\$5,850.00
261	ESE		\$5,850.00
254	NNE		\$5,850.00
256	NNW		\$5,850.00
260	SSE		\$5,850.00
258	SSW		\$4,050.00
257	WNW		\$5,850.00
259	WSW		\$4,050.00
3499	HOWE AVE and MARCONI AVE		\$18,000.00
1450	ENE		\$3,000.00
1451	ESE		\$3,000.00
1449	NNE		\$3,000.00
2844	SSE		\$3,000.00
1445	SSW		\$3,000.00
2845	WSW		\$3,000.00
21	HOWE AVE and NORTHROP AVE		\$43,200.00
236	ENE		\$5,850.00
230	ESE		\$5,850.00
237	NNE		\$4,050.00
235	NNW		\$5,850.00
231	SSE		\$5,850.00
232	SSW		\$4,050.00

234	WNW	\$5,850.00
233	WSW	\$5,850.00
10662	HOWE AVE and SIERRA BLVD	\$42,300.00
295	ENE	\$7,950.00
294	ESE	\$6,150.00
296	NNE	\$7,950.00
297	NW	\$6,150.00
293	SSE	\$7,950.00
298	SW	\$6,150.00
10038	HOWE AVE and WYDA WAY	\$35,100.00
152	ESE	\$5,850.00
151	NE	\$5,850.00
156	NW	\$5,850.00
153	SSE	\$5,850.00
154	SSW	\$5,850.00
155	WSW	\$5,850.00
Total Cost for Street: HUNTSMAN DR		\$23,400.00
Intersection ID and Street Names:		Orientation:
14306	HUNTSMAN DR and KIEFER BLVD	\$23,400.00
1578	ENE	\$5,850.00
1579	NNE	\$5,850.00
1580	NW	\$5,850.00
1577	SE	\$5,850.00
Total Cost for Street: HURLEY WAY		\$103,050.00
Intersection ID and Street Names:		Orientation:
13415	HURLEY WAY and MORSE AVE	\$27,450.00
332	ENE	\$450.00
333	ESE	\$3,000.00
331	NNE	\$450.00
330	NNW	\$3,000.00
334	SSE	\$5,850.00
335	SSW	\$5,850.00
329	WNW	\$3,000.00
336	WSW	\$5,850.00
3274	HURLEY WAY and RUSHDEN DR	\$15,900.00
337	WNW	\$7,950.00
338	WSW	\$7,950.00
3860	HURLEY WAY and SAN YSIDRO WAY	\$46,800.00
15	ENE	\$5,850.00
14	ESE	\$5,850.00
16	NNE	\$5,850.00
9	NNW	\$5,850.00
13	SSE	\$5,850.00

12	SSW	\$5,850.00
10	WNW	\$5,850.00
11	WSW	\$5,850.00
9961 HURLEY WAY and TOPAZ WAY		\$12,900.00
344	NE	\$1,200.00
340	NNW	\$2,250.00
343	SE	\$3,000.00
342	SSW	\$3,000.00
339	WNW	\$2,250.00
341	WSW	\$1,200.00

Total Cost for Street: I 80 EB MADISON AVE WB OFF \$31,500.00

Intersection ID and Street Names:

Orientation:

8765 I 80 EB MADISON AVE and MADISON AVE		\$31,500.00
1006	NE	\$5,850.00
1005	NNW	\$5,850.00
1000	SE	\$4,050.00
1001	SSW	\$5,850.00
1004	WNW	\$5,850.00
1002	WSW	\$4,050.00

Total Cost for Street: I 80 WB MADISON AVE WB OFF \$21,600.00

Intersection ID and Street Names:

Orientation:

4321 I 80 WB MADISON AVE and INTERSTATE AVE		\$21,600.00
604	N	\$4,050.00
605	NE	\$5,850.00
603	NW	\$5,850.00
602	W	\$5,850.00

Total Cost for Street: I 80 WB W EL CAMINO AVE WB OFF \$10,950.00

Intersection ID and Street Names:

Orientation:

10660 I 80 WB W EL CAMINO and W EL CAMINO AVE		\$10,950.00
1909	NE	\$5,850.00
1908	NW	\$5,100.00

Total Cost for Street: ILLINOIS AVE \$15,900.00

Intersection ID and Street Names:

Orientation:

270 ILLINOIS AVE and MADISON AVE		\$15,900.00
990	NW	\$7,950.00
989	SW	\$7,950.00

Total Cost for Street: JACKSON RD \$105,000.00

Intersection ID and Street Names:

Orientation:

13932 JACKSON RD and MURIETA DR		\$63,600.00
--	--	--------------------

2787	ENE	\$7,950.00
2785	ESE	\$7,950.00
2788	NNE	\$7,950.00
2789	NNW	\$7,950.00
2786	SSE	\$7,950.00
2792	SSW	\$7,950.00
2790	WNW	\$7,950.00
2791	WSW	\$7,950.00
10150 JACKSON RD and S WATT AVE		\$41,400.00
2352	ENE	\$4,050.00
2359	ESE	\$5,850.00
2353	NNE	\$4,050.00
2354	NNW	\$4,050.00
2358	SSE	\$5,850.00
2357	SSW	\$5,850.00
2355	WNW	\$5,850.00
2356	WSW	\$5,850.00
Total Cost for Street: JACKSON ST		\$15,900.00
Intersection ID and Street Names:		Orientation:
6716 JACKSON ST and MADISON AVE		\$15,900.00
525	ESE	\$7,950.00
524	NE	\$7,950.00
Total Cost for Street: JAN DR		\$15,900.00
Intersection ID and Street Names:		Orientation:
4640 JAN DR and WINDING WAY		\$15,900.00
314	NE	\$7,950.00
313	SE	\$7,950.00
Total Cost for Street: JANSEN DR		\$23,850.00
Intersection ID and Street Names:		Orientation:
14037 JANSEN DR and STOCKTON BLVD		\$23,850.00
90	NNW	\$7,950.00
92	SW	\$7,950.00
91	WNW	\$7,950.00
Total Cost for Street: KADLIN DR		\$79,200.00
Intersection ID and Street Names:		Orientation:
8683 KADLIN DR and KINGSBRIDGE DR		\$47,700.00
2099	ENE	\$6,150.00
2100	ESE	\$4,050.00
2098	NNE	\$5,850.00
2104	NNW	\$7,950.00
2101	SSE	\$4,050.00

2103	SSW	\$5,850.00
2105	WNW	\$7,950.00
2102	WSW	\$5,850.00
13500 KADLIN DR and WATERMAN RD		\$31,500.00
2318	ESE	\$5,850.00
2317	NE	\$5,850.00
2316	NNE	\$4,050.00
2315	NW	\$5,850.00
2319	SSE	\$4,050.00
2320	SW	\$5,850.00
Total Cost for Street: KAMMERER RD		\$11,700.00
Intersection ID and Street Names:		Orientation:
13830 KAMMERER RD and LENT RANCH PKWY		\$11,700.00
2784	SE	\$5,850.00
2783	SW	\$5,850.00
Total Cost for Street: KARL DR		\$16,200.00
Intersection ID and Street Names:		Orientation:
13639 KARL DR and WATT AVE		\$16,200.00
1688	ENE	\$3,000.00
1687	NNE	\$3,000.00
1686	NNW	\$3,000.00
1689	SE	\$3,000.00
1684	SW	\$3,000.00
1685	WNW	\$1,200.00
Total Cost for Street: KEEMA AVE		\$31,800.00
Intersection ID and Street Names:		Orientation:
14074 KEEMA AVE and WALERGA RD		\$31,800.00
792	ENE	\$7,950.00
791	NNE	\$7,950.00
790	NW	\$7,950.00
793	SE	\$7,950.00
Total Cost for Street: KENNETH AVE		\$31,500.00
Intersection ID and Street Names:		Orientation:
10051 KENNETH AVE and MADISON AVE		\$31,500.00
2043	ENE	\$5,850.00
2044	NNE	\$4,050.00
2042	NW	\$5,850.00
2046	SSE	\$5,850.00
2047	SW	\$5,850.00
2045	WSE	\$4,050.00

Total Cost for Street: KENTFIELD DR		\$27,900.00
Intersection ID and Street Names:		Orientation:
1067 KENTFIELD DR and WATT AVE		\$27,900.00
216	ENE	\$4,050.00
215	NNE	\$4,050.00
214	NNW	\$5,850.00
217	SE	\$4,050.00
212	SW	\$4,050.00
213	WNW	\$5,850.00
Total Cost for Street: KIEFER BLVD		\$177,600.00
Intersection ID and Street Names:		Orientation:
5295 KIEFER BLVD and MAYHEW RD		\$43,200.00
1563	ENE	\$4,050.00
1561	ESE	\$5,850.00
1564	NNE	\$4,050.00
1565	NNW	\$5,850.00
1562	SSE	\$5,850.00
1568	SSW	\$5,850.00
1566	WNW	\$5,850.00
1567	WSW	\$5,850.00
9214 KIEFER BLVD and S PORT DR		\$31,500.00
2604	ENE	\$4,050.00
2603	ESE	\$5,850.00
2605	NNE	\$4,050.00
2606	NW	\$5,850.00
2602	SSE	\$5,850.00
2601	SW	\$5,850.00
12853 KIEFER BLVD and S WATT AVE		\$39,900.00
1781	ENE	\$4,050.00
1787	ESE	\$4,050.00
1780	NNE	\$4,050.00
1782	NNW	\$5,850.00
1786	SSE	\$6,150.00
1785	SSW	\$5,850.00
1783	WNW	\$5,850.00
1784	WSW	\$4,050.00
6367 KIEFER BLVD and TALLYHO DR		\$63,000.00
1581	ENE	\$4,050.00
1559	ESE	\$5,850.00
1560	NE	\$4,050.00
1582	NNE	\$5,850.00
1584	NNW	\$5,850.00
1558	SSE	\$5,850.00

1586	SSW	\$5,850.00
1557	SW	\$4,050.00
1583	WNW	\$4,050.00
1585	WSW	\$5,850.00

Total Cost for Street: KIRKBY WAY \$31,800.00

Intersection ID and Street Names:		Orientation:
13296	KIRKBY WAY and WALERGA RD	\$31,800.00
786	NE	\$7,950.00
787	NNW	\$7,950.00
788	NW	\$7,950.00
789	SW	\$7,950.00

Total Cost for Street: LA RIVIERA DR \$36,750.00

Intersection ID and Street Names:		Orientation:
6567	LA RIVIERA DR and LA RIVIERA DR WB WATT	\$13,350.00
567	ENE	\$1,200.00
566	ESE	\$1,350.00
568	NNE	\$1,200.00
569	NNW	\$3,000.00
565	SSE	\$1,200.00
572	SSW	\$1,200.00
570	WNW	\$1,200.00
571	WSW	\$3,000.00
2373	LA RIVIERA DR and SALMON FALLS DR	\$23,400.00
497	NW	\$5,850.00
2141	SE	\$5,850.00
499	SSW	\$5,850.00
498	WSW	\$5,850.00

Total Cost for Street: LARCHMONT DR \$41,400.00

Intersection ID and Street Names:		Orientation:
13874	LARCHMONT DR and WATT AVE	\$41,400.00
1338	ENE	\$5,850.00
1339	ESE	\$4,050.00
1337	NNE	\$5,850.00
1344	NNW	\$5,850.00
1340	SSE	\$5,850.00
1341	SSW	\$4,050.00
1343	WNW	\$4,050.00
1342	WSW	\$5,850.00

Total Cost for Street: LINCOLN AVE \$39,600.00

Intersection ID and Street Names:	Orientation:
13686 LINCOLN AVE and MANZANITA AVE	\$39,600.00

409	ENE	\$4,050.00
416	ESE	\$5,850.00
410	NNE	\$5,850.00
411	NNW	\$5,850.00
415	SSE	\$4,050.00
414	SSW	\$5,850.00
412	WNW	\$4,050.00
413	WSW	\$4,050.00

Total Cost for Street: LINDALE DR**\$47,700.00**

Intersection ID and Street Names:

Orientation:

4001 LINDALE DR and STOCKTON BLVD**\$47,700.00**

2577	ESE	\$7,950.00
2578	NE	\$7,950.00
2575	NW	\$7,950.00
2576	SSE	\$7,950.00
2574	SSW	\$7,950.00
2573	WSW	\$7,950.00

Total Cost for Street: LLANOVISTA DR**\$45,000.00**

Intersection ID and Street Names:

Orientation:

10826 LLANOVISTA DR and POWER INN RD**\$45,000.00**

1970	ENE	\$5,850.00
1968	ESE	\$5,850.00
1971	NNE	\$5,850.00
1965	NNW	\$5,850.00
1969	SSE	\$5,850.00
1966	SSW	\$4,050.00
1964	WNW	\$5,850.00
1967	WSW	\$5,850.00

Total Cost for Street: MACREADY AVE**\$83,850.00**

Intersection ID and Street Names:

Orientation:

10171 MACREADY AVE and MATHER BLVD**\$60,000.00**

2628	ENE	\$7,950.00
2629	ESE	\$6,150.00
2826	NNE	\$7,950.00
2626	NNW	\$7,950.00
2630	SSE	\$6,150.00
2631	SSW	\$7,950.00
2627	WNW	\$7,950.00
2825	WSW	\$7,950.00

13271 MACREADY AVE and OLD PLACERVILLE RD**\$23,850.00**

2623	ESE	\$7,950.00
2624	SSE	\$7,950.00

2625	SW	\$7,950.00
Total Cost for Street: MADISON AVE		\$173,100.00
Intersection ID and Street Names:		Orientation:
12976 MADISON AVE and MAIN AVE		\$11,550.00
2021	ENE	\$450.00
2022	ESE	\$450.00
2020	NNE	\$1,200.00
2019	NNW	\$2,250.00
2023	SSE	\$450.00
2016	SSW	\$2,250.00
2018	WNW	\$2,250.00
2017	WSW	\$2,250.00
13687 MADISON AVE and MANZANITA AVE		\$45,000.00
317	ENE	\$5,850.00
316	ESE	\$5,850.00
318	NNE	\$5,850.00
319	NNW	\$5,850.00
315	SSE	\$4,050.00
322	SSW	\$5,850.00
320	WNW	\$5,850.00
321	WSW	\$5,850.00
6474 MADISON AVE and MARIPOSA AVE		\$7,950.00
394	SW	\$7,950.00
6742 MADISON AVE and PERSHING AVE		\$35,100.00
2013	NE	\$5,850.00
2012	NNW	\$5,850.00
2010	SE	\$5,850.00
2008	SSW	\$5,850.00
2011	WNW	\$5,850.00
2009	WSW	\$5,850.00
2743 MADISON AVE and PRIMROSE DR		\$6,150.00
880	SE	\$6,150.00
14035 MADISON AVE and ROSEVILLE RD		\$14,100.00
608	NW	\$6,150.00
607	SSW	\$7,950.00
14492 MADISON AVE and SAN JUAN AVE		\$14,100.00
396	SE	\$6,150.00
397	SW	\$7,950.00
12101 MADISON AVE and SCHUYLER DR		\$15,900.00
323	NW	\$7,950.00
324	SW	\$7,950.00
6279 MADISON AVE and SUNRISE BLVD		\$23,250.00
875	ESE	\$7,950.00

876	SSE	\$7,950.00
877	SSW	\$1,200.00
878	WSW	\$6,150.00

Total Cost for Street: MANLOVE RD**\$16,800.00**

Intersection ID and Street Names:

Orientation:

366 MANLOVE RD and REITH CT**\$16,800.00**

1779	ENE	\$3,000.00
1772	ESE	\$1,200.00
1777	NNE	\$1,200.00
1778	NNW	\$3,000.00
1773	SSE	\$1,200.00
1774	SSW	\$3,000.00
1776	WNW	\$3,000.00
1775	WSW	\$1,200.00

Total Cost for Street: MANZANITA AVE**\$46,800.00**

Intersection ID and Street Names:

Orientation:

14593 MANZANITA AVE and WINDING WAY**\$46,800.00**

305	ENE	\$5,850.00
307	ESE	\$5,850.00
306	NNE	\$5,850.00
312	NNW	\$5,850.00
308	SSE	\$5,850.00
309	SSW	\$5,850.00
311	WNW	\$5,850.00
310	WSW	\$5,850.00

Total Cost for Street: MARCONI AVE**\$106,650.00**

Intersection ID and Street Names:

Orientation:

5981 MARCONI AVE and MISSION AVE**\$15,900.00**

2210	NE	\$7,950.00
2211	SE	\$7,950.00

729 MARCONI AVE and WALNUT AVE**\$31,800.00**

1460	NE	\$7,950.00
1463	NW	\$7,950.00
1461	SE	\$7,950.00
1462	SW	\$7,950.00

13974 MARCONI AVE and WATT AVE**\$23,850.00**

1514	ENE	\$2,250.00
1515	ESE	\$3,000.00
1513	NNE	\$2,250.00
1520	NNW	\$3,000.00
1516	SSE	\$3,000.00
1517	SSW	\$2,250.00

1519	WNW	\$5,850.00
1518	WSW	\$2,250.00
5565	MARCONI AVE and WRIGHT ST	\$35,100.00
1425	ENE	\$5,850.00
1424	ESE	\$5,850.00
1426	NNE	\$5,850.00
1427	NW	\$5,850.00
1423	SSE	\$5,850.00
1428	SW	\$5,850.00

Total Cost for Street: MARGARET WAY \$20,700.00

Intersection ID and Street Names:

Orientation:

13780	MARGARET WAY and ORANGE GROVE AVE	\$20,700.00
2492	ENE	\$2,250.00
2491	ESE	\$1,200.00
2493	NNE	\$2,250.00
2495	NNW	\$3,000.00
2490	SSE	\$3,000.00
2489	SSW	\$3,000.00
2494	WNW	\$3,000.00
2488	WSW	\$3,000.00

Total Cost for Street: MARTIN LUTHER KING JR BLVD \$15,900.00

Intersection ID and Street Names:

Orientation:

14832	MARTIN LUTHER KING and	\$15,900.00
69	NE	\$7,950.00
70	NW	\$7,950.00

Total Cost for Street: MARYSVILLE BLVD \$43,200.00

Intersection ID and Street Names:

Orientation:

7427	MARYSVILLE BLVD and W ELKHORN BLVD	\$43,200.00
1620	NE	\$5,850.00
1619	NNE	\$4,050.00
1618	NNW	\$5,850.00
1621	SE	\$4,050.00
1622	SSE	\$5,850.00
1615	SSW	\$5,850.00
1617	WNW	\$5,850.00
1616	WSW	\$5,850.00

Total Cost for Street: MASSIE CIR \$18,000.00

Intersection ID and Street Names:

Orientation:

9001	MASSIE CIR and STOCKTON BLVD	\$18,000.00
2658	ESE	\$3,000.00
2660	NE	\$3,000.00

2655	NW	\$3,000.00
2659	SSE	\$3,000.00
2656	SSW	\$3,000.00
2657	WSW	\$3,000.00

Total Cost for Street: MCMAHON DR \$25,800.00

Intersection ID and Street Names:	Orientation:	
9726 MCMAHON DR and STOCKTON BLVD		\$25,800.00
84	NNW	\$7,950.00
81	SSW	\$5,850.00
83	WNW	\$5,850.00
82	WSW	\$6,150.00

Total Cost for Street: MYRTLE AVE \$47,700.00

Intersection ID and Street Names:	Orientation:	
13803 MYRTLE AVE and ROSEVILLE RD		\$31,800.00
1944	ESE	\$7,950.00
1945	NE	\$7,950.00
1943	SSE	\$7,950.00
1942	SW	\$7,950.00
14311 MYRTLE AVE and WATT AVE		\$15,900.00
2483	SE	\$7,950.00
2482	SW	\$7,950.00

Total Cost for Street: N FREEWAY BLVD \$23,400.00

Intersection ID and Street Names:	Orientation:	
671 N FREEWAY BLVD and N MARKET BLVD		\$23,400.00
2801	NW	\$5,850.00
2802	SE	\$5,850.00
2799	SSW	\$5,850.00
2800	WSW	\$5,850.00

Total Cost for Street: N LOOP BLVD \$145,500.00

Intersection ID and Street Names:	Orientation:	
12900 N LOOP BLVD and PALMERSON DR		\$46,800.00
512	ENE	\$5,850.00
511	ESE	\$5,850.00
513	NNE	\$5,850.00
506	NNW	\$5,850.00
510	SSE	\$5,850.00
509	SSW	\$5,850.00
507	WNW	\$5,850.00
508	WSW	\$5,850.00
13251 N LOOP BLVD and REDWATER DR		\$35,100.00

465	ENE	\$5,850.00
464	NNE	\$5,850.00
494	NNW	\$5,850.00
466	SE	\$5,850.00
467	SW	\$5,850.00
493	WNW	\$5,850.00
14622 N LOOP BLVD and WALERGA RD		\$63,600.00
459	ENE	\$7,950.00
460	ESE	\$7,950.00
458	NNE	\$7,950.00
457	NNW	\$7,950.00
461	SSE	\$7,950.00
462	SSW	\$7,950.00
456	WNW	\$7,950.00
463	WSW	\$7,950.00
Total Cost for Street: N MARKET BLVD		\$73,200.00
Intersection ID and Street Names:		Orientation:
5618 N MARKET BLVD and NATIONAL DR		\$43,200.00
2251	ENE	\$5,850.00
2244	ESE	\$5,850.00
2250	NNE	\$5,850.00
2249	NNW	\$5,850.00
2245	SSE	\$5,850.00
2246	SSW	\$4,050.00
2248	WNW	\$5,850.00
2247	WSW	\$4,050.00
5867 N MARKET BLVD and NORTHGATE BLVD		\$30,000.00
2806	NNW	\$7,950.00
2803	SSW	\$7,950.00
2805	WNW	\$7,950.00
2804	WSW	\$6,150.00
Total Cost for Street: NATOMAS BLVD		\$7,950.00
Intersection ID and Street Names:		Orientation:
12128 NATOMAS BLVD and W ELKHORN BLVD		\$7,950.00
2756	NE	\$7,950.00
Total Cost for Street: NORRIS AVE		\$35,700.00
Intersection ID and Street Names:		Orientation:
9148 NORRIS AVE and WHITNEY AVE		\$35,700.00
1043	ENE	\$7,950.00
1041	ESE	\$7,950.00
1044	NNE	\$4,050.00
1148	NW	\$5,850.00

1042	SSE	\$4,050.00
1147	SW	\$5,850.00
Total Cost for Street: NORTH AVE		\$47,700.00
Intersection ID and Street Names:		Orientation:
14213 NORTH AVE and WALNUT AVE		\$47,700.00
1055	ENE	\$7,950.00
1054	NNE	\$7,950.00
1051	NNW	\$7,950.00
2821	SE	\$7,950.00
1052	WNW	\$7,950.00
1053	WSW	\$7,950.00
Total Cost for Street: NORTHBOROUGH DR		\$5,850.00
Intersection ID and Street Names:		Orientation:
9577 NORTHBOROUGH DR and W ELKHORN BLVD		\$5,850.00
2755	NE	\$5,850.00
Total Cost for Street: NORTHGATE BLVD		\$7,950.00
Intersection ID and Street Names:		Orientation:
2118 NORTHGATE BLVD and TANDY DR		\$7,950.00
2807	NW	\$7,950.00
Total Cost for Street: NORTHROP AVE		\$8,400.00
Intersection ID and Street Names:		Orientation:
8564 NORTHROP AVE and WATT AVE		\$8,400.00
20	NW	\$3,000.00
19	SE	\$3,000.00
18	SSW	\$1,200.00
17	WSW	\$1,200.00
Total Cost for Street: OAKHOLLOW DR		\$47,700.00
Intersection ID and Street Names:		Orientation:
13656 OAKHOLLOW DR and WALERGA RD		\$47,700.00
725	ENE	\$7,950.00
726	ESE	\$7,950.00
724	NNE	\$7,950.00
723	NW	\$7,950.00
727	SSE	\$7,950.00
728	SW	\$7,950.00
Total Cost for Street: OLD DAIRY DR		\$27,000.00
Intersection ID and Street Names:		Orientation:
12870 OLD DAIRY DR and SINGING TREE WAY		\$27,000.00

518	ENE	\$5,850.00
517	ESE	\$3,150.00
519	NNE	\$3,000.00
520	NNW	\$3,000.00
516	SSE	\$3,750.00
523	SSW	\$3,000.00
521	WNW	\$2,250.00
522	WSW	\$3,000.00

Total Cost for Street: OLD PLACERVILLE RD**\$15,900.00**

Intersection ID and Street Names:

Orientation:

13115 OLD PLACERVILLE RD and ROUTIER RD**\$15,900.00**

2824	SE	\$7,950.00
2798	SW	\$7,950.00

Total Cost for Street: ORANGE AVE**\$45,900.00**

Intersection ID and Street Names:

Orientation:

6014 ORANGE AVE and STOCKTON BLVD**\$45,900.00**

782	NE	\$7,950.00
780	NNW	\$6,150.00
783	SE	\$7,950.00
784	SSW	\$7,950.00
781	WNW	\$7,950.00
785	WSW	\$7,950.00

Total Cost for Street: PALM ST**\$27,600.00**

Intersection ID and Street Names:

Orientation:

13412 PALM ST and WATT AVE**\$27,600.00**

1701	NE	\$5,850.00
1699	NNW	\$5,850.00
1700	SW	\$7,950.00
1698	WNW	\$7,950.00

Total Cost for Street: PASADENA AVE**\$55,650.00**

Intersection ID and Street Names:

Orientation:

13752 PASADENA AVE and WINDING WAY**\$55,650.00**

1268	ENE	\$7,950.00
1269	ESE	\$7,950.00
1267	NNE	\$7,950.00
1266	NNW	\$7,950.00
1270	SSE	\$7,950.00
1264	SW	\$7,950.00
1265	WNW	\$7,950.00

Total Cost for Street: PEACEKEEPER WAY			\$29,700.00
Intersection ID and Street Names:		Orientation:	
12996	PEACEKEEPER WAY and POPLAR BLVD		\$29,700.00
1940	ENE		\$5,850.00
1939	NNE		\$5,850.00
1938	NNW		\$4,050.00
1941	SE		\$4,050.00
1936	SW		\$4,050.00
1937	WNW		\$5,850.00
Total Cost for Street: POWER INN RD			\$55,530.00
Intersection ID and Street Names:		Orientation:	
10490	POWER INN RD and SCOTTSDALE DR		\$15,930.00
706	ENE		\$3,480.00
707	NNE		\$3,000.00
708	NNW		\$3,000.00
705	SE		\$2,250.00
710	SW		\$3,000.00
709	WNW		\$1,200.00
9437	POWER INN RD and STEVENSON AVE		\$39,600.00
2675	NE		\$5,850.00
2676	NNE		\$5,850.00
2670	NNW		\$4,050.00
2669	NW		\$5,850.00
2673	SE		\$4,050.00
2674	SSE		\$4,050.00
2672	SSW		\$5,850.00
2671	SW		\$4,050.00
Total Cost for Street: RAMPART DR			\$35,100.00
Intersection ID and Street Names:		Orientation:	
6899	RAMPART DR and WINDING WAY		\$35,100.00
304	NE		\$5,850.00
299	NNW		\$5,850.00
303	SE		\$5,850.00
302	SSW		\$5,850.00
300	WNW		\$5,850.00
301	WSW		\$5,850.00
Total Cost for Street: ROBERTSON AVE			\$15,900.00
Intersection ID and Street Names:		Orientation:	
14282	ROBERTSON AVE and WALNUT AVE		\$15,900.00
1050	NE		\$7,950.00
2779	NW		\$7,950.00

Total Cost for Street: ROSEVILLE RD		\$28,200.00
Intersection ID and Street Names:		Orientation:
13212 ROSEVILLE RD and WATT AVE		\$14,100.00
2480	NE	\$7,950.00
2481	NW	\$6,150.00
14571 ROSEVILLE RD and WINONA WAY		\$14,100.00
2486	NE	\$6,150.00
2487	NW	\$7,950.00
Total Cost for Street: RUSTIC RD		\$43,800.00
Intersection ID and Street Names:		Orientation:
7572 RUSTIC RD and WINDING WAY		\$43,800.00
128	NE	\$7,950.00
127	NNW	\$7,950.00
123	SE	\$7,950.00
124	SSW	\$6,150.00
126	WNW	\$5,850.00
125	WSW	\$7,950.00
Total Cost for Street: SAGEVIEW DR		\$7,950.00
Intersection ID and Street Names:		Orientation:
8155 SAGEVIEW DR and W ELKHORN BLVD		\$7,950.00
2757	NE	\$7,950.00
Total Cost for Street: SAN JUAN AVE		\$98,400.00
Intersection ID and Street Names:		Orientation:
13976 SAN JUAN AVE and SUNSET AVE		\$35,100.00
671	ENE	\$5,850.00
670	NNE	\$5,850.00
669	NNW	\$5,850.00
672	SE	\$5,850.00
667	SW	\$5,850.00
668	WNW	\$5,850.00
5267 SAN JUAN AVE and WINDING WAY		\$63,300.00
662	ENE	\$4,050.00
663	NNE	\$5,850.00
664	NNW	\$5,850.00
660	NW	\$7,950.00
657	SE	\$7,950.00
658	SSW	\$7,950.00
666	SW	\$4,050.00
665	WNW	\$5,850.00
659	WSW	\$7,950.00

Total Cost for Street: SHANDWICK DR			\$46,800.00
Intersection ID and Street Names:		Orientation:	
12904 SHANDWICK DR and WALERGA RD			\$46,800.00
455	ENE		\$5,850.00
453	ESE		\$5,850.00
454	NNE		\$5,850.00
449	NNW		\$5,850.00
452	SSE		\$5,850.00
451	SSW		\$5,850.00
448	WNW		\$5,850.00
450	WSW		\$5,850.00
Total Cost for Street: STOCKTON BLVD			\$6,150.00
Intersection ID and Street Names:		Orientation:	
14831 STOCKTON BLVD and			\$6,150.00
67	W		\$6,150.00
Total Cost for Street: STOLLWOOD DR			\$63,600.00
Intersection ID and Street Names:		Orientation:	
2058 STOLLWOOD DR and WINDING WAY			\$63,600.00
131	ENE		\$7,950.00
130	ESE		\$7,950.00
132	NNE		\$7,950.00
133	NNW		\$7,950.00
129	SSE		\$7,950.00
136	SSW		\$7,950.00
134	WNW		\$7,950.00
135	WSW		\$7,950.00
Total Cost for Street: SUNRISE BLVD			\$77,700.00
Intersection ID and Street Names:		Orientation:	
6490 SUNRISE BLVD and SUNSET AVE			\$45,900.00
696	ESE		\$7,950.00
695	NE		\$7,950.00
700	NW		\$6,150.00
697	SSE		\$7,950.00
698	SSW		\$7,950.00
699	WSW		\$7,950.00
7008 SUNRISE BLVD and WILDRIDGE DR			\$15,900.00
701	SSE		\$7,950.00
702	SSW		\$7,950.00
12986 SUNRISE BLVD and WINDING WAY			\$15,900.00
693	SE		\$7,950.00

694	SW	\$7,950.00
Total Cost for Street: VAN OWEN ST		\$15,900.00
Intersection ID and Street Names:		Orientation:
13862 VAN OWEN ST and WATT AVE		\$15,900.00
2230	NE	\$7,950.00
2231	NW	\$7,950.00
Total Cost for Street: VINEYARD RD		\$4,950.00
Intersection ID and Street Names:		Orientation:
14805 VINEYARD RD and		\$4,950.00
2122	E	\$1,200.00
2123	N	\$2,550.00
2124	WSW	\$1,200.00
Total Cost for Street: VINTAGE PARK DR		\$45,000.00
Intersection ID and Street Names:		Orientation:
13519 VINTAGE PARK DR and WATERMAN RD		\$45,000.00
2293	ENE	\$5,850.00
2292	ESE	\$5,850.00
2294	NNE	\$5,850.00
2287	NNW	\$4,050.00
2291	SSE	\$5,850.00
2290	SSW	\$5,850.00
2288	WNW	\$5,850.00
2289	WSW	\$5,850.00
Total Cost for Street: WALNUT AVE		\$63,000.00
Intersection ID and Street Names:		Orientation:
12980 WALNUT AVE and WHITNEY AVE		\$39,600.00
1241	ENE	\$5,850.00
1234	ESE	\$4,050.00
1240	NNE	\$5,850.00
1239	NNW	\$4,050.00
1235	SSE	\$4,050.00
1236	SSW	\$5,850.00
1238	WNW	\$4,050.00
1237	WSW	\$5,850.00
395 WALNUT AVE and WINDING WAY		\$23,400.00
1258	ESE	\$5,850.00
1259	NE	\$5,850.00
1257	SSE	\$5,850.00
1260	SW	\$5,850.00

Total Cost for Street: WATERMAN RD		\$45,000.00
Intersection ID and Street Names:		Orientation:
14109 WATERMAN RD and WESTRAY DR		\$45,000.00
2302	ENE	\$5,850.00
2300	ESE	\$5,850.00
2301	NNE	\$4,050.00
2295	NNW	\$5,850.00
2299	SSE	\$5,850.00
2298	SSW	\$5,850.00
2296	WNW	\$5,850.00
2297	WSW	\$5,850.00
Total Cost for Street: WATT AVE		\$101,400.00
Intersection ID and Street Names:		Orientation:
4727 WATT AVE and WATT AVE NB I 80 EB ON		\$44,100.00
2499	ENE	\$7,950.00
2500	NNE	\$7,950.00
2501	NNW	\$7,950.00
2498	SE	\$7,950.00
2503	SW	\$6,150.00
2502	WNW	\$6,150.00
14542 WATT AVE and WHITNEY AVE		\$41,400.00
1484	ENE	\$5,850.00
1485	ESE	\$5,850.00
1483	NNE	\$5,850.00
1490	NNW	\$4,050.00
1486	SSE	\$5,850.00
1487	SSW	\$4,050.00
1489	WNW	\$4,050.00
1488	WSW	\$5,850.00
14127 WATT AVE and WINONA WAY		\$15,900.00
2484	NE	\$7,950.00
2485	NW	\$7,950.00
Total Cost for Pedestrian Signals:		\$13,889,010.00



Sacramento County

Appendix E: Bus Stops

Access Compliance Survey Summary



Total for Street: 10TH ST			\$5,400.00
Intersection:	Bus Stop ID:	Orientation:	
10TH ST and O ST			
	779	S	\$1800.00
10TH ST and Q ST			
	743	N	\$1800.00
	778	S	\$1800.00
Total for Street: 23RD AVE			\$1,800.00
Intersection:	Bus Stop ID:	Orientation:	
23RD AVE and 44TH ST			
	2666	W	\$1800.00
Total for Street: 2ND ST			\$15,900.00
Intersection:	Bus Stop ID:	Orientation:	
2ND ST and DOLPHIN WY			
	734	N	\$3300.00
	787	S	\$1800.00
2ND ST and JUBILEE WAY			
	732	N	\$1800.00
2ND ST and M ST			
	735	N	\$1800.00
	786	S	\$1800.00
2ND ST and MONTICELLO AVE			
	789	S	\$1800.00
2ND ST and WITHINGTON AVE			
	733	N	\$1800.00
	788	S	\$1800.00
Total for Street: 44TH ST			\$49,500.00
Intersection:	Bus Stop ID:	Orientation:	
44TH ST and 14TH AVE			
	2711	N	\$1800.00
	2662	S	\$1800.00
44TH ST and 18TH AVE			
	2709	N	\$1800.00
	2664	S	\$1800.00
44TH ST and 23RD AVE			
	2707	N	\$1800.00
44TH ST and 25TH ST			
	2667	S	\$1800.00
44TH ST and 37TH AVE			
	2700	N	\$1800.00
	2675	S	\$1800.00
44TH ST and 39TH AVE			
	2699	N	\$1800.00

		2676	S	\$1800.00
44TH ST	and	41ST AVE		
		2679	S	\$1800.00
44TH ST	and	44TH AVE		
		2695	N	\$1800.00
		2680	S	\$1800.00
44TH ST	and	45TH AVE		
		2681	S	\$1800.00
44TH ST	and	47TH AVE		
		2694	N	\$1800.00
44TH ST	and	FRUITRIDGE RD		
		2704	N	\$3300.00
		2671	S	\$5100.00
44TH ST	and	IOWA AVE		
		2703	N	\$1800.00
		2672	S	\$1800.00
44TH ST	and	LEMON HILL AVE		
		2696	N	\$1800.00
44TH ST	and	ORINDA WAY		
		2710	N	\$1800.00
44TH ST	and	ROOSEVELT AVE		
		2708	N	\$3300.00
		2665	S	\$1800.00
44TH ST	and	SIERRA VISTA AVE		
		2706	N	\$1800.00
Total for Street: 47TH AVE				\$10,500.00
Intersection:	Bus Stop ID:		Orientation:	
47TH AVE	and	46TH ST		
		2678	E	\$1800.00
47TH AVE	and	47TH ST		
		2682	E	\$1800.00
47TH AVE	and	LAURINE WAY		
		2693	W	\$1800.00
47TH AVE	and	SAMPSON BLVD		
		2692	W	\$1800.00
47TH AVE	and	STEINER DR		
		2691	W	\$3300.00
Total for Street: 65TH ST				\$15,400.00
Intersection:	Bus Stop ID:		Orientation:	
65TH ST	and	53RD AVE		
		1611	S	\$1800.00
65TH ST	and	FLORIN RD		
		3130	N	\$1800.00
		1613	S	\$1800.00
65TH ST		SKY PKWY		

	3131	E	\$3300.00
	1612	W	\$4900.00
65TH ST and STOCKTON BLVD			
	3132	E	\$1800.00
Total for Street: 75TH ST			\$3,600.00
Intersection:	Bus Stop ID:	Orientation:	
75TH ST and LAWNWOOD DR			
	1868	N	\$1800.00
	2010	S	\$1800.00
Total for Street: A/C ROAD			\$1,800.00
Intersection:	Bus Stop ID:	Orientation:	
A/C ROAD and PATROL ROAD			
	495	E	\$1800.00
Total for Street: AIRBASE DR			\$1,800.00
Intersection:	Bus Stop ID:	Orientation:	
AIRBASE DR and WATT AVE			
	3503	E	\$1800.00
Total for Street: ANDREA BLVD			\$7,200.00
Intersection:	Bus Stop ID:	Orientation:	
ANDREA BLVD and ELKHORN BLVD			
	5346	N	\$1800.00
	3540	W	\$1800.00
ANDREA BLVD and HILLSDALE BLVD			
	3533	E	\$1800.00
	3541	W	\$1800.00
Total for Street: ANTELOPE RD			\$19,500.00
Intersection:	Bus Stop ID:	Orientation:	
ANTELOPE RD and ANTELOPE HILLS DR			
	5367	E	\$1800.00
	3781	W	\$1800.00
ANTELOPE RD and BLACK BEAR DR			
	3783	W	\$1800.00
ANTELOPE RD and GREYWOLF DR			
	4809	W	\$1800.00
ANTELOPE RD and HOLBROOK WAY			
	4002	E	\$1800.00
	3782	W	\$1800.00
ANTELOPE RD and MOUNTAIN OAK WAY			
	4001	E	\$3300.00
ANTELOPE RD and ROSEVILLE RD			
	4743	S	\$1800.00
ANTELOPE RD and WALERGA RD			

	5270	W	\$1800.00
ANTELOPE RD	and	WATT AVE	
	4000	E	\$1800.00
Total for Street: ARDEN WAY			\$79,600.00
Intersection:	Bus Stop ID:	Orientation:	
ARDEN WAY	and	AVONDALE AVE	
	1158	W	\$3300.00
ARDEN WAY	and	BELL ST	
	1103	E	
	1161	W	\$3300.00
ARDEN WAY	and	BERKSHIRE WAY	
	1106	E	\$1800.00
ARDEN WAY	and	CATHAY WAY	
	1152	W	\$1800.00
ARDEN WAY	and	CLINTON RD	
	1104	E	\$1800.00
ARDEN WAY	and	EASTERN AVE	
	1113	E	\$3300.00
	1151	W	\$3300.00
ARDEN WAY	and	ESPERANZA DR	
	1112	E	\$1800.00
ARDEN WAY	and	ETHAN WAY	
	1101	E	\$4900.00
ARDEN WAY	and	FAIR OAKS BLVD	
	1147	W	\$3300.00
ARDEN WAY	and	FULTON AVE	
	1105	E	\$3300.00
	1159	W	\$3300.00
ARDEN WAY	and	HOWE AVE	
	1102	E	\$1800.00
	1162	W	\$1800.00
ARDEN WAY	and	LA PLAYA WAY	
	1110	E	\$1800.00
	1154	W	\$1800.00
ARDEN WAY	and	LA SIERRA DR	
	1111	E	\$1800.00
ARDEN WAY	and	MAPLE GLEN RD	
	1153	W	\$1800.00
ARDEN WAY	and	MISSION AVE	
	1115	E	\$3300.00
	1149	W	
ARDEN WAY	and	MORSE AVE	
	1107	E	\$3300.00
	1157	W	\$3300.00
ARDEN WAY	and	PALOMA AVE	
	1116	E	\$1800.00

ARDEN WAY	and	PARK PLACE DR		
		1148	W	\$1800.00
ARDEN WAY	and	PLUTO WAY		
		1150	W	\$1800.00
ARDEN WAY	and	PROFESSIONAL DR		
		1108	E	\$3300.00
		1156	W	\$3300.00
ARDEN WAY	and	SURITA ST		
		1114	E	\$1800.00
ARDEN WAY	and	WATT AVE		
		1109	E	\$3300.00
		1155	W	\$3300.00
ARDEN WAY	and	WRIGHT ST		
		1160	W	\$3300.00
Total for Street: AUBURN BLVD				\$63,600.00

Intersection:	Bus Stop ID:	Orientation:		
AUBURN BLVD	and	ANNADALE LN		
		631	E	\$3300.00
AUBURN BLVD	and	BERESFORD WAY		
		633	E	\$1800.00
AUBURN BLVD	and	FULTON AVE		
		1596	E	\$1800.00
AUBURN BLVD	and	GARFIELD AVE		
		647	E	\$6600.00
		3352	W	\$3300.00
AUBURN BLVD	and	HEMLOCK ST		
		644	E	\$3300.00
		3353	W	\$3300.00
AUBURN BLVD	and	JONES RD		
		567	W	\$3300.00
AUBURN BLVD	and	KOHLER RD		
		643	E	\$3300.00
		3354	W	\$1800.00
AUBURN BLVD	and	MADISON AVE		
		642	E	\$3300.00
		3355	W	\$3300.00
AUBURN BLVD	and	MANZANITA AVE		
		3350	W	\$3300.00
AUBURN BLVD	and	MORSE AVE		
		1597	E	\$3300.00
		1519	W	\$1800.00
AUBURN BLVD	and	NORRIS AVE		
		634	E	\$1800.00
AUBURN BLVD	and	ORANGE GROVE AVE		
		566	W	\$3300.00
AUBURN BLVD	and	PALM AVE		

	645	E	
AUBURN BLVD	and PASADENA AVE		
	632	E	\$3300.00
AUBURN BLVD	and ROSEBUD LN		
	3351	W	\$3300.00
AUBURN BLVD	and WATT AVE		
	1598	E	\$5100.00
Total for Street: BEECH AVE			\$1,800.00
Intersection:	Bus Stop ID:	Orientation:	
BEECH AVE	and MAVIS AVE		
	3483	N	\$1800.00
Total for Street: BELVEDERE AVE			\$1,800.00
Intersection:	Bus Stop ID:	Orientation:	
BELVEDERE AVE	and FLORIN PERKINS RD		
	609	W	\$1800.00
Total for Street: BRADSHAW RD			\$4,800.00
Intersection:	Bus Stop ID:	Orientation:	
BRADSHAW RD	and COUNTRY ROADS DR		
	2824	S	\$3300.00
BRADSHAW RD	and KIEFER BLVD		
	828	N	
BRADSHAW RD	and OLD PLACER RD		
	2825	S	\$1500.00
Total for Street: BRANCH CTR			\$15,300.00
Intersection:	Bus Stop ID:	Orientation:	
BRANCH CTR	and AGRICULTURE LN		
	2889	N	\$3300.00
	3864	S	\$3300.00
BRANCH CTR	and GOETHE RD		
	3860	N	\$1500.00
BRANCH CTR	and PRESERVATION WAY		
	2892	N	\$3600.00
	3861	S	\$3600.00
Total for Street: BRIGGS DR			\$14,200.00
Intersection:	Bus Stop ID:	Orientation:	
BRIGGS DR	and CHANDLER DR		
	1866	N	\$3400.00
	2012	S	\$1800.00
BRIGGS DR	and FLORIN RD		
	1864	N	\$1800.00
BRIGGS DR	and LAWNWOOD DR		
	1867	N	\$1800.00

	2011	S	\$1800.00
BRIGGS DR	and	RIMROCK DR	
	1865	N	\$1800.00
	2013	S	\$1800.00
Total for Street: BUTANO DR			\$16,500.00
Intersection:	Bus Stop ID:	Orientation:	
BUTANO DR	and	COTTAGE WAY	
	1129	N	\$3300.00
	1076	S	\$6600.00
BUTANO DR	and	PARK TOWNE CIR	
	1131	E	\$3300.00
	1074	W	\$3300.00
Total for Street: BUTTERFIELD WAY			\$3,300.00
Intersection:	Bus Stop ID:	Orientation:	
BUTTERFIELD WAY	and	FOLSOM BLVD LRT	
	9920	W	\$3300.00
Total for Street: CALIFORNIA AVE			\$28,800.00
Intersection:	Bus Stop ID:	Orientation:	
CALIFORNIA AVE	and	CASITA AVE	
	1227	S	\$1800.00
CALIFORNIA AVE	and	FAIR OAKS BLVD	
	1292	N	\$1800.00
	1226	S	\$1800.00
CALIFORNIA AVE	and	GRANT AVE	
	1289	N	\$1800.00
	1229	S	\$1800.00
CALIFORNIA AVE	and	HOMESWEET WAY	
	1232	S	\$1800.00
CALIFORNIA AVE	and	LANDIS AVE	
	1288	N	\$1800.00
	1230	S	\$1800.00
CALIFORNIA AVE	and	LINCOLN AVE	
	1293	N	\$1800.00
	1225	S	\$1800.00
CALIFORNIA AVE	and	MERRY LN	
	1286	N	\$1800.00
CALIFORNIA AVE	and	PALM DR	
	1233	S	\$1800.00
CALIFORNIA AVE	and	STANLEY AVE	
	1287	N	\$1800.00
	1231	S	\$1800.00
CALIFORNIA AVE	and	SUTTER AVE	
	1290	N	\$1800.00
	1228	S	\$1800.00

Total for Street: CALVINE RD			\$4,900.00
Intersection:	Bus Stop ID:	Orientation:	
CALVINE RD and POWER INN RD			
	671	W	\$4900.00
Total for Street: CENTER PKWY			\$7,200.00
Intersection:	Bus Stop ID:	Orientation:	
CENTER PKWY and EAST PKWY			
	2154	N	\$1800.00
CENTER PKWY and GOYA PKWY			
	2037	S	\$1800.00
CENTER PKWY and H PKWY			
	2155	N	\$1800.00
CENTER PKWY and SOUTH PKWY			
	2038	S	\$1800.00
Total for Street: CHANDLER DR			\$3,300.00
Intersection:	Bus Stop ID:	Orientation:	
CHANDLER DR and LINDALE DR			
	2172	E	\$3300.00
Total for Street: COLLEGE OAK DR			\$21,500.00
Intersection:	Bus Stop ID:	Orientation:	
COLLEGE OAK DR and AUBURN BLVD			
	641	N	\$1800.00
	3356	S	\$3300.00
COLLEGE OAK DR and MYRTLE AVE			
	640	N	\$3300.00
	3357	S	\$3300.00
COLLEGE OAK DR and ORANGE GROVE AVE			
	639	N	\$4900.00
	665	S	\$4900.00
Total for Street: COTTAGE WAY			\$6,900.00
Intersection:	Bus Stop ID:	Orientation:	
COTTAGE WAY and KINCAID WAY			
	1128	E	\$1800.00
	1077	W	\$1800.00
COTTAGE WAY and MORSE AVE			
	1127	E	\$3300.00
Total for Street: COTTONWOOD LN			\$7,200.00
Intersection:	Bus Stop ID:	Orientation:	
COTTONWOOD LN and ELSIE AVE			
	4089	N	\$1800.00
	4086	S	\$1800.00

COTTONWOOD LN and IVY CREEK DR			
	4088	N	\$1800.00
	4087	S	\$1800.00
Total for Street: COYLE AVE			\$25,800.00
Intersection:	Bus Stop ID:	Orientation:	
COYLE AVE and CASA ALEGRE			
	3594	W	\$1800.00
COYLE AVE and DEWEY DR			
	3589	W	\$3300.00
COYLE AVE and HESPER WAY			
	3625	E	\$1800.00
	3592	W	\$1800.00
COYLE AVE and MANZANITA AVE			
	3623	E	\$1800.00
COYLE AVE and MILBURN ST			
	3626	E	\$1800.00
COYLE AVE and PARK OAKS DR			
	3591	W	\$3300.00
COYLE AVE and SOUTHBROOK WAY			
	3590	W	\$1500.00
COYLE AVE and ST CHARLES DR			
	3628	E	\$5100.00
COYLE AVE and WOODLEIGH DR			
	3624	E	\$1800.00
	3593	W	\$1800.00
Total for Street: CUCAMONGA AVE			
Intersection:	Bus Stop ID:	Orientation:	
CUCAMONGA AVE and RAMONA AVE			
	657	S	
Total for Street: DEWEY DR			\$29,400.00
Intersection:	Bus Stop ID:	Orientation:	
DEWEY DR and COYLE AVE			
	1213	S	\$3300.00
DEWEY DR and HILLHURST DR			
	1302	N	\$1800.00
DEWEY DR and MADISON AVE			
	1304	N	\$3300.00
	1215	S	\$3300.00
DEWEY DR and MORAGA DR			
	1218	S	\$1800.00
DEWEY DR and OAKCREST AVE			
	1216	S	\$1800.00
DEWEY DR and PALM AVE			
	1305	N	

DEWEY DR	and	PAPAYA DR		
		1300	N	\$1800.00
DEWEY DR	and	TEMPLETON DR		
		1214	S	\$1800.00
DEWEY DR	and	WILL ROGERS DR		
		1301	N	\$1800.00
		1217	S	\$3300.00
DEWEY DR	and	WINDING WAY		
		1299	N	\$1800.00
		1210	S	\$1800.00

Total for Street: DIABLO DR**\$3,600.00**

Intersection:	Bus Stop ID:	Orientation:		
DIABLO DR	and	BELL HILL DR		
	557	N		\$1800.00
	578	S		\$1800.00

Total for Street: DON JULIO BLVD**\$25,200.00**

Intersection:	Bus Stop ID:	Orientation:		
DON JULIO BLVD	and	BELVA WAY		
	3772	E		\$1800.00
	3954	W		\$1800.00
DON JULIO BLVD	and	BOLIVAR AVE		
	3770	E		\$1800.00
	3956	W		\$1800.00
DON JULIO BLVD	and	CRAIGHURST DR		
	3775	E		\$1800.00
	3950	W		\$1800.00
DON JULIO BLVD	and	GARLAND CT		
	3773	E		\$1800.00
DON JULIO BLVD	and	LARCHMONT DR		
	3774	E		\$1800.00
DON JULIO BLVD	and	LARRY WAY		
	3771	E		\$1800.00
	3955	W		\$1800.00
DON JULIO BLVD	and	PEARSON LN		
	3951	W		\$1800.00
DON JULIO BLVD	and	SAN MARTIN ST		
	3957	W		\$1800.00
DON JULIO BLVD	and	SCOTIA WAY		
	3953	W		\$1800.00
DON JULIO BLVD	and	WATT AVE		
	3769	E		\$1800.00

Total for Street: DRY CREEK RD**\$12,300.00**

Intersection:	Bus Stop ID:	Orientation:		
DRY CREEK RD	and	ASCOT AVE		

	723	N	\$1800.00
	799	S	\$1800.00
DRY CREEK RD and C ST			
	724	N	
	798	S	\$1800.00
DRY CREEK RD and E ST			
	725	N	\$1800.00
	797	S	\$1500.00
DRY CREEK RD and G ST			
	726	N	\$1800.00
	796	S	\$1800.00
Total for Street: DUDLEY AVE			\$3,300.00
Intersection:	Bus Stop ID:	Orientation:	
DUDLEY AVE and PALM AVE			
	651	S	\$3300.00
Total for Street: DUDLEY BLVD			\$3,000.00
Intersection:	Bus Stop ID:	Orientation:	
DUDLEY BLVD and FORCUM AVE			
	512	E	
	464	W	\$1500.00
DUDLEY BLVD and PEACEKEEPER WAY			
	544	S	\$1500.00
Total for Street: EASTERN AVE			\$3,600.00
Intersection:	Bus Stop ID:	Orientation:	
EASTERN AVE and ENGLE RD			
	9943	N	\$1800.00
	9942	S	\$1800.00
Total for Street: EDISON AVE			\$7,200.00
Intersection:	Bus Stop ID:	Orientation:	
EDISON AVE and AMBERLEY WAY			
	9936	E	\$1800.00
EDISON AVE and GIBBONS DR			
	9935	N	\$1800.00
EDISON AVE and MIRA VISTA WAY			
	9938	W	\$1800.00
EDISON AVE and TERRA VISTA WAY			
	9937	E	\$1800.00
Total for Street: EL CAMINO AVE			\$114,400.00
Intersection:	Bus Stop ID:	Orientation:	
EL CAMINO AVE and ANDRADE WAY			
	1377	W	
EL CAMINO AVE and AVALON DR			

		1468	E	\$1800.00
		1375	W	\$3300.00
EL CAMINO AVE	and	BELL ST		
		1456	E	\$1800.00
		1388	W	\$1800.00
EL CAMINO AVE	and	BELPORT LN		
		1384	W	\$3300.00
EL CAMINO AVE	and	BUTANO DR		
		1465	E	\$1800.00
		1378	W	\$1800.00
EL CAMINO AVE	and	DRAYTON DR		
		1462	E	\$1800.00
EL CAMINO AVE	and	EASTERN AVE		
		1469	E	\$1800.00
		1374	W	\$1800.00
EL CAMINO AVE	and	EL TONAS WAY		
		1478	E	\$1800.00
		1366	W	\$1800.00
EL CAMINO AVE	and	ETHAN WAY		
		1094	E	\$1800.00
EL CAMINO AVE	and	FAIR OAKS BLVD		
		1365	W	\$3300.00
EL CAMINO AVE	and	FULTON AVE		
		1458	E	\$3300.00
		1386	W	\$1800.00
EL CAMINO AVE	and	GARFIELD AVE		
		1477	E	\$3300.00
		1367	W	\$3300.00
EL CAMINO AVE	and	GREENWOOD AVE		
		1470	E	\$1800.00
		1373	W	\$3300.00
EL CAMINO AVE	and	GUNN LN		
		1368	W	\$3300.00
EL CAMINO AVE	and	GUNN RD		
		1476	E	\$3300.00
EL CAMINO AVE	and	GWEN DR		
		1457	E	\$1800.00
EL CAMINO AVE	and	HOWE AVE		
		1455	E	\$3300.00
		1389	W	\$1800.00
EL CAMINO AVE	and	IONE ST		
		1467	E	\$3300.00
		1376	W	\$1800.00
EL CAMINO AVE	and	LANDWOOD WAY		
		1472	E	\$1800.00
		1371	W	\$1800.00
EL CAMINO AVE	and	LAURENCE AVE		

		1370	W	\$1800.00
EL CAMINO AVE	and	MEADOWBROOK RD		
		1460	E	\$1800.00
EL CAMINO AVE	and	MISSION AVE		
		1471	E	\$3300.00
		1372	W	\$3300.00
EL CAMINO AVE	and	MORSE AVE		
		1461	E	\$1800.00
		1383	W	
EL CAMINO AVE	and	MORSE AVE/DRAYTON DR		
		1382	W	\$1800.00
EL CAMINO AVE	and	PARKWOOD DR		
		1385	W	\$1800.00
EL CAMINO AVE	and	UPHAM CT		
		1474	E	\$1800.00
EL CAMINO AVE	and	VIA CAMINO AVE		
		1473	E	\$1800.00
EL CAMINO AVE	and	WALNUT AVE		
		1475	E	\$3300.00
		1369	W	\$3300.00
EL CAMINO AVE	and	WATT AVE		
		1464	E	\$3300.00
		1379	W	\$8200.00
EL CAMINO AVE	and	WRIGHT ST		
		1387	W	\$1800.00
EL CAMINO AVE	and	YORKTOWN AVE		
		1463	E	\$3300.00
		1381	W	\$3300.00

Total for Street: ELKHORN BLVD**\$63,200.00**

Intersection:	Bus Stop ID:	Orientation:	
ELKHORN BLVD	and	6TH ST	
	792	E	\$1800.00
	730	W	\$1800.00
ELKHORN BLVD	and	ANDREA BLVD	
	3969	E	\$1500.00
	2905	W	\$3300.00
ELKHORN BLVD	and	BUTTERBALL WAY	
	3965	E	\$1800.00
	2909	W	\$4900.00
ELKHORN BLVD	and	CANTEL WAY	
	3961	E	\$1800.00
	2913	W	\$1800.00
ELKHORN BLVD	and	CRATER WAY	
	3970	E	\$3300.00
	2904	W	\$1800.00
ELKHORN BLVD	and	DIABLO DR	

		2903	W	
ELKHORN BLVD	and	DON JULIO BLVD		
		3967	E	\$1800.00
		2907	W	\$3300.00
ELKHORN BLVD	and	DRY CREEK RD		
		794	E	\$1800.00
		727	W	\$1800.00
ELKHORN BLVD	and	HILLSDALE BLVD		
		3968	E	\$4900.00
		2906	W	\$3300.00
ELKHORN BLVD	and	LARCHMONT DR		
		3963	E	\$1800.00
		2911	W	\$1800.00
ELKHORN BLVD	and	RIO LINDA BLVD		
		791	E	\$1500.00
		731	W	\$1800.00
ELKHORN BLVD	and	SPRIG DR		
		3966	E	\$1800.00
		2908	W	\$1800.00
ELKHORN BLVD	and	THOMAS DR		
		3962	E	\$1800.00
		2912	W	\$1800.00
ELKHORN BLVD	and	WALERGA RD		
		3964	E	\$3300.00
		2910	W	\$3300.00
ELKHORN BLVD	and	WATT AVE		
		3960	E	\$1800.00
Total for Street: ELM AVE				\$3,600.00
Intersection:	Bus Stop ID:		Orientation:	
ELM AVE	and	BEECH AVE		
		3482	W	\$1800.00
ELM AVE	and	HAZEL AVE		
		3481	W	\$1800.00
Total for Street: ELSIE AVE				\$18,000.00
Intersection:	Bus Stop ID:		Orientation:	
ELSIE AVE	and	HALBRITE WAY		
		4084	E	\$1800.00
ELSIE AVE	and	HEMINGWAY DR		
		4091	W	\$1800.00
ELSIE AVE	and	IONA WAY		
		4083	E	\$1800.00
		4092	W	\$1800.00
ELSIE AVE	and	LA FIESTA WAY		
		4415	E	\$1800.00
		4414	W	\$1800.00

ELSIE AVE and ROBINETTE RD			
	4413	E	\$1800.00
ELSIE AVE and STOCKTON BLVD			
	4778	E	\$1800.00
ELSIE AVE and WILBUR WAY			
	4085	E	\$1800.00
	4090	W	\$1800.00
Total for Street: ELSIE AVE AVE			\$1,500.00
Intersection: Bus Stop ID: Orientation:			
ELSIE AVE AVE and STOCKTON BLVD			
	4777	W	\$1500.00
Total for Street: ELVERTA RD			\$50,400.00
Intersection: Bus Stop ID: Orientation:			
ELVERTA RD and 1139			
	754	E	\$1800.00
	766	W	\$1800.00
ELVERTA RD and 16TH ST			
	5235	E	\$3600.00
	765	W	\$1800.00
ELVERTA RD and 28TH ST			
	759	E	\$1800.00
	762	W	\$1800.00
ELVERTA RD and BELLINGRATH DR			
	757	E	\$1800.00
	728	W	\$1800.00
ELVERTA RD and BIG SKY DR			
	3696	W	\$3300.00
ELVERTA RD and CHERRY BROOK DR			
	756	E	\$3300.00
ELVERTA RD and DUTCH HAVEN BLVD			
	758	E	\$3300.00
	763	W	\$3300.00
ELVERTA RD and EL MODENA AVE			
	751	E	\$1800.00
	769	W	\$1800.00
ELVERTA RD and EL VERANO AVE			
	752	E	\$1800.00
	768	W	\$1800.00
ELVERTA RD and ELECTRIC AVE			
	760	E	\$1800.00
ELVERTA RD and PALLADAY RD			
	767	W	\$1800.00
ELVERTA RD and RIO LINDA BLVD			
	770	W	\$1800.00
ELVERTA RD and RIVERGREEN DR			

	764	W	\$1800.00
ELVERTA RD	and	WATT AVE	
	721	E	\$3300.00
	761	W	\$3300.00
Total for Street: ENGLE RD			\$3,600.00
Intersection:	Bus Stop ID:	Orientation:	
ENGLE RD	and	MIRADERA ST	
	9940	E	\$1800.00
	9941	W	\$1800.00
Total for Street: ETHAN WAY			\$5,400.00
Intersection:	Bus Stop ID:	Orientation:	
ETHAN WAY	and	COTTAGE WAY	
	1091	N	\$1800.00
ETHAN WAY	and	DELMA WAY	
	1093	N	\$1800.00
ETHAN WAY	and	KEITH WAY	
	1092	N	\$1800.00
Total for Street: FAIR OAKS BLVD			\$140,600.00
Intersection:	Bus Stop ID:	Orientation:	
FAIR OAKS BLVD	and	AINSLEY CT	
	1177	N	\$1800.00
FAIR OAKS BLVD	and	ANGELINA AVE	
	1360	S	\$3300.00
FAIR OAKS BLVD	and	ARDEN WAY	
	1175	N	\$3300.00
FAIR OAKS BLVD	and	CALIFORNIA AVE	
	1489	E	\$3300.00
	2796	N	\$1800.00
	2934	S	\$1800.00
	1354	W	\$3300.00
FAIR OAKS BLVD	and	CHAMPLAIN LN	
	1492	E	\$1800.00
FAIR OAKS BLVD	and	CLAREMONT RD	
	1180	N	\$1800.00
FAIR OAKS BLVD	and	DELL RD	
	1494	E	\$1800.00
FAIR OAKS BLVD	and	EL CAMINO AVE	
	1141	S	\$3400.00
FAIR OAKS BLVD	and	ENGLE RD	
	1357	S	\$1500.00
FAIR OAKS BLVD	and	FAIR OAKS BLVD	
	3034	N	\$1800.00
FAIR OAKS BLVD	and	GARFIELD AVE	
	1178	N	\$1800.00

		1144	S	
FAIR OAKS BLVD	and	GIBBONS DR		
		1356	S	\$3300.00
FAIR OAKS BLVD	and	GRANT AVE		
		1485	N	\$1800.00
		1358	S	\$1500.00
FAIR OAKS BLVD	and	GROVER LN		
		1349	W	\$1800.00
FAIR OAKS BLVD	and	HOLLISTER AVE		
		1493	E	\$3300.00
		1350	W	\$3300.00
FAIR OAKS BLVD	and	KENNETH AVE		
		1182	N	\$3300.00
FAIR OAKS BLVD	and	LANDIS AVE		
		1484	N	
		1359	S	\$1500.00
FAIR OAKS BLVD	and	MADISON AVE		
		3040	N	\$3300.00
		2923	S	\$4900.00
FAIR OAKS BLVD	and	MARCONI AVE		
		1363	S	\$1500.00
FAIR OAKS BLVD	and	MARIONE DR		
		1176	N	\$1800.00
FAIR OAKS BLVD	and	MARSHALL AVE		
		453	E	\$1800.00
		1351	W	\$3300.00
FAIR OAKS BLVD	and	MCMILLAN DR		
		4774	N	\$1800.00
FAIR OAKS BLVD	and	MILES LANE		
		1353	W	\$1800.00
FAIR OAKS BLVD	and	MONTE PARK AVE		
		3036	N	\$1800.00
		2928	S	
FAIR OAKS BLVD	and	NIESSEN WAY		
		4775	N	\$1800.00
FAIR OAKS BLVD	and	OLD WINDING WAY		
		5275	N	\$1800.00
FAIR OAKS BLVD	and	ORANGE AVE		
		3035	N	\$1800.00
FAIR OAKS BLVD	and	ORANGETREE CT		
		2925	W	\$1800.00
FAIR OAKS BLVD	and	PALM DR		
		1481	N	\$1500.00
FAIR OAKS BLVD	and	QUEENSTON CT		
		1490	E	\$3300.00
FAIR OAKS BLVD	and	ROBERTSON AVE		
		1482	N	\$1800.00

		1361	S	\$1500.00
FAIR OAKS BLVD	and	SAN JUAN AVE		
		1348	W	\$3300.00
FAIR OAKS BLVD	and	SHELFIELD DR		
		1143	S	\$1800.00
FAIR OAKS BLVD	and	SHIRLEY AVE		
		1486	N	\$3300.00
FAIR OAKS BLVD	and	STANLEY AVE		
		1483	N	\$3300.00
FAIR OAKS BLVD	and	SUNBONNET DR		
		3043	N	\$1800.00
FAIR OAKS BLVD	and	SUNRISE BLVD		
		2795	E	\$1800.00
		2935	S	\$1800.00
FAIR OAKS BLVD	and	SUNRISE E WAY		
		3042	N	\$1800.00
FAIR OAKS BLVD	and	SUNSET AVE		
		3037	N	\$1800.00
		2927	S	\$3300.00
FAIR OAKS BLVD	and	TOPP CT		
		1139	S	\$3300.00
FAIR OAKS BLVD	and	VAN ALSTINE AVE		
		1181	N	\$3300.00
FAIR OAKS BLVD	and	WALNUT AVE		
		5360	S	\$1800.00
FAIR OAKS BLVD	and	WATKINS DR		
		3033	E	\$1800.00
FAIR OAKS BLVD	and	WAYSIDE LN		
		1488	E	\$3300.00
		1355	W	\$3300.00
FAIR OAKS BLVD	and	WINDING WAY		
		3032	N	\$3300.00
		2929	S	\$1800.00
FAIR OAKS BLVD	and	WOODLEAF DR		
		3039	N	\$3300.00
		2924	S	\$1800.00
Total for Street: FLORIN MALL				\$8,400.00

Intersection:	Bus Stop ID:	Orientation:	
FLORIN MALL	and 66TH AVE		
	2018	N	\$1500.00
	2169	S	\$3300.00
FLORIN MALL	and FLORIN RD		
	2019	N	\$1800.00
	2168	S	\$1800.00

Total for Street: FLORIN RD			\$37,400.00
Intersection:	Bus Stop ID:	Orientation:	
FLORIN RD and 55TH ST			
	5223	E	\$3300.00
FLORIN RD and 65TH ST			
	2311	W	\$4900.00
FLORIN RD and BOWLING DR			
	2373	E	\$3300.00
	2313	W	\$1800.00
FLORIN RD and BRIGGS DR			
	2014	W	\$1800.00
FLORIN RD and CHANDLER DR			
	1863	E	\$1800.00
	2015	W	\$1800.00
FLORIN RD and EAST PKWY			
	2374	E	\$1800.00
	2312	W	\$4900.00
FLORIN RD and FLORIN MALL DR			
	2165	E	\$3300.00
	2021	W	\$1800.00
FLORIN RD and FRANKLIN BLVD			
	2372	E	\$1800.00
FLORIN RD and STOCKTON BLVD			
	1862	E	\$1800.00
	2020	W	\$3300.00
Total for Street: FOLSOM BLVD			\$32,100.00
Intersection:	Bus Stop ID:	Orientation:	
FOLSOM BLVD and BRADSHAW RD			
	2744	W	\$3300.00
FOLSOM BLVD and BUTTERFIELD WAY			
	2759	E	\$1800.00
	7070	W	\$1800.00
FOLSOM BLVD and HAZEL AVE			
	7082	E	\$1800.00
	7089	W	
FOLSOM BLVD and LA QUINTA DR			
	2756	E	\$3300.00
	2751	W	\$3300.00
FOLSOM BLVD and LA RIVIERA DR			
	2749	W	\$3300.00
FOLSOM BLVD and MANLOVE RD			
	2755	E	\$1800.00
	2752	W	\$3300.00
FOLSOM BLVD and NORCADE CIR			
	2750	W	\$1800.00

FOLSOM BLVD and PASEO RIO WAY			
	2743	W	\$3300.00
FOLSOM BLVD and STARFIRE DR			
	2757	E	\$3300.00
FOLSOM BLVD and SUNRISE BLVD			
	7065	E	
	7066	W	
Total for Street: FORCUM AVE			\$3,600.00
Intersection:	Bus Stop ID:	Orientation:	
FORCUM AVE and DUDLEY BLVD			
	599	N	\$1800.00
	479	S	\$1800.00
Total for Street: FOREST PARKWAY			\$5,400.00
Intersection:	Bus Stop ID:	Orientation:	
FOREST PARKWAY and CENTER PARKWAY			
	2162	W	\$1800.00
FOREST PARKWAY and FRANKLIN BLVD			
	2161	E	\$1800.00
	2163	W	\$1800.00
Total for Street: FRANKLIN BLVD			\$34,600.00
Intersection:	Bus Stop ID:	Orientation:	
FRANKLIN BLVD and 47TH AVE			
	2602	N	\$3300.00
	2592	S	\$3300.00
FRANKLIN BLVD and 52ND AVE			
	2594	S	\$3300.00
FRANKLIN BLVD and A PARKWAY			
	2174	N	\$1800.00
FRANKLIN BLVD and CUNY AVE			
	2600	N	\$3300.00
FRANKLIN BLVD and FLORIN RD			
	2597	N	\$3300.00
FRANKLIN BLVD and GREEN TREE DR			
	2598	N	\$3300.00
FRANKLIN BLVD and M L KING BLVD			
	2601	N	\$1500.00
	2593	S	\$3100.00
FRANKLIN BLVD and MEADOWGATE DR			
	2160	N	\$3300.00
FRANKLIN BLVD and TURNBRIDGE DR			
	2599	N	\$1800.00
	2595	S	\$3300.00

Total for Street: FRUITRIDGE RD			\$22,200.00
Intersection:	Bus Stop ID:	Orientation:	
FRUITRIDGE RD and 42ND ST			
	2294	E	\$3300.00
FRUITRIDGE RD and 44TH ST			
	2295	E	\$3300.00
	2217	W	\$1800.00
FRUITRIDGE RD and BONNIE MAE WAY			
	2296	E	\$1800.00
FRUITRIDGE RD and ENRICO BLVD			
	2218	W	\$3300.00
FRUITRIDGE RD and FRANKLIN BLVD			
	2291	E	\$1800.00
FRUITRIDGE RD and M L KING BL			
	2292	E	\$1800.00
FRUITRIDGE RD and MENDOCINO BLVD			
	2293	E	\$3300.00
FRUITRIDGE RD and SAMPSON BLVD			
	2297	E	\$1800.00
Total for Street: FULTON AVE			\$82,100.00
Intersection:	Bus Stop ID:	Orientation:	
FULTON AVE and ALTA ARDEN EXWY			
	1556	N	\$3300.00
	1530	S	\$1500.00
FULTON AVE and ARDEN WAY			
	1555	N	\$4900.00
	1531	S	\$3300.00
FULTON AVE and AUBURN BLVD			
	1520	S	\$3300.00
FULTON AVE and CARSON WAY			
	1564	N	\$3300.00
	1523	S	\$1800.00
FULTON AVE and COTTAGE WAY			
	1557	N	\$1800.00
	1529	S	\$3300.00
FULTON AVE and EDISON AVE			
	1566	N	\$1800.00
	1521	S	\$3300.00
FULTON AVE and EL CAMINO AVE			
	1559	N	\$3300.00
	1526	S	\$5100.00
FULTON AVE and ELVYRA WAY			
	1560	N	\$3300.00
FULTON AVE and HERNANDO RD			
	1528	S	\$1800.00

FULTON AVE	and	HURLEY WY		
		1553	N	\$1800.00
		1533	S	\$1800.00
FULTON AVE	and	LARKSPUR LN		
		1552	N	\$1800.00
		1534	S	\$1500.00
FULTON AVE	and	LOMA VISTA DR		
		1558	N	\$1800.00
FULTON AVE	and	MAISON WAY		
		1554	N	\$1800.00
FULTON AVE	and	MARCONI AVE		
		1562	N	\$6400.00
		1525	S	\$5100.00
FULTON AVE	and	NORTHROP AVE		
		1551	N	\$1800.00
		1535	S	\$3300.00
FULTON AVE	and	POPE AVE		
		1565	N	\$3300.00
		1522	S	\$3300.00
FULTON AVE	and	SIERRA BLVD		
		1550	N	\$3300.00
FULTON AVE	and	WITTKOP WAY		
		1532	S	

Total for Street: GERBER RD**\$14,100.00**

Intersection:	Bus Stop ID:	Orientation:		
GERBER RD	and	PALMER HOUSE DR		
	2379	E		\$1800.00
	2406	W		\$5100.00
GERBER RD	and	PAR PARKWY		
	2378	E		\$1800.00
GERBER RD	and	POWER INN RD		
	2404	W		\$1800.00
GERBER RD	and	STOCKTON BLVD		
	2377	E		\$1800.00
GERBER RD	and	WHISPER WILLOW DR		
	2407	W		\$1800.00

Total for Street: GOETHE RD**\$6,900.00**

Intersection:	Bus Stop ID:	Orientation:		
GOETHE RD	and	BRADSHAW RD		
	2826	W		\$3300.00
GOETHE RD	and	MAYHEW RD		
	2843	E		\$1800.00
GOETHE RD	and	MILLS CRSG		
	5241	E		\$1800.00

Total for Street: GREENBACK LN			\$34,900.00
Intersection:	Bus Stop ID:	Orientation:	
GREENBACK LN and ALMOND AVE			
	3295	W	\$1800.00
GREENBACK LN and CHESTNUT AVE			
	3290	W	\$3300.00
GREENBACK LN and FILBERT AVE			
	3291	W	\$4900.00
GREENBACK LN and HAZEL AVE			
	3293	W	\$3300.00
GREENBACK LN and HICKORY AVE			
	3294	W	\$3300.00
GREENBACK LN and HOFFMAN LN			
	3298	W	\$3300.00
GREENBACK LN and KENNETH AVE			
	3296	W	\$3300.00
GREENBACK LN and MAIN AVE			
	3288	W	\$3300.00
GREENBACK LN and PECAN AVE			
	3292	W	\$1800.00
GREENBACK LN and TRAJAN DR			
	3297	W	\$3300.00
GREENBACK LN and WALNUT AVE			
	3289	W	\$3300.00
Total for Street: HAZEL AVE			\$56,000.00
Intersection:	Bus Stop ID:	Orientation:	
HAZEL AVE and AKSARBEN DR			
	3465	N	\$1800.00
HAZEL AVE and ALMOND VIEW CT			
	3453	S	\$1800.00
HAZEL AVE and BEDFORD AVE			
	3473	N	\$1800.00
HAZEL AVE and CALVERT AVE			
	3479	N	\$1800.00
HAZEL AVE and CENTRAL AVE			
	3464	N	\$3300.00
	3454	S	\$1800.00
HAZEL AVE and GLORI DAWN DR			
	5359	S	\$1800.00
HAZEL AVE and GREENBACK LN			
	3478	N	\$3300.00
	3456	S	\$4900.00
HAZEL AVE and GREENHALGH LN			
	3455	S	\$1800.00

HAZEL AVE	and	HAZEL HILL CT.		
		3477	N	\$1800.00
HAZEL AVE	and	LA SERENA DR		
		3471	N	\$3300.00
HAZEL AVE	and	LEEDY LN		
		3476	N	\$1800.00
HAZEL AVE	and	MADISON AVE		
		3475	N	
		3458	S	\$4900.00
HAZEL AVE	and	N WIND WAY		
		3461	S	\$1500.00
HAZEL AVE	and	NIMBUS RD		
		447	N	\$1500.00
HAZEL AVE	and	OAK AVE		
		3452	S	\$3300.00
HAZEL AVE	and	PERSHING AVE		
		3457	S	\$1800.00
HAZEL AVE	and	PHOENIX AVE		
		3474	N	\$1800.00
		3459	S	\$1800.00
HAZEL AVE	and	PITMAN LANE LN		
		3451	S	\$1800.00
HAZEL AVE	and	SUNSET AVE		
		3472	N	
		3460	S	\$3300.00
HAZEL AVE	and	WINDING WY		
		3470	N	\$1800.00
		3462	S	\$1500.00

Total for Street: **HILLSDALE BLVD****\$42,700.00**

Intersection:	Bus Stop ID:	Orientation:		
HILLSDALE BLVD	and	ANDREA BLVD		
		3542	S	\$1800.00
HILLSDALE BLVD	and	BRETT DR		
		3528	N	\$1800.00
		3547	S	\$1800.00
HILLSDALE BLVD	and	CHAPEL WAY		
		3522	N	\$1800.00
HILLSDALE BLVD	and	DIABLO DR		
		3529	N	\$1800.00
HILLSDALE BLVD	and	FRIZELL AVE		
		3521	N	\$1800.00
		3552	S	\$1800.00
HILLSDALE BLVD	and	GREENHOLME DR		
		3525	N	\$1800.00
		3549	S	\$1800.00
HILLSDALE BLVD	and	MADISON AVE		

		3520	N	\$1800.00
HILLSDALE BLVD	and	MC CLOUD DR		
		3531	N	\$1800.00
		3544	S	\$1800.00
HILLSDALE BLVD	and	PALM AVE		
		3524	N	\$1800.00
		3550	S	\$1800.00
HILLSDALE BLVD	and	ROBERT FROST WAY		
		3530	N	\$1800.00
		3545	S	\$1800.00
HILLSDALE BLVD	and	STOCKBRIDGE AVE		
		3523	N	\$1800.00
HILLSDALE BLVD	and	TACOMIC DR		
		3532	N	\$1800.00
		3543	S	\$1800.00
HILLSDALE BLVD	and	WALERGA RD		
		3526	E	\$1800.00
		3527	N	\$1800.00
		3548	S	\$4900.00
Total for Street: HOWE AVE				\$65,400.00

Intersection:	Bus Stop ID:	Orientation:	
HOWE AVE	and	ARDEN WAY	
	3900	N	\$3300.00
	3185	S	\$3300.00
HOWE AVE	and	COTTAGE WAY	
	3902	N	\$1800.00
	3183	S	\$3300.00
HOWE AVE	and	DELMA WAY	
	3903	N	\$3300.00
	3182	S	\$1800.00
HOWE AVE	and	EL CAMINO AVE	
	3904	N	\$1800.00
	3181	S	\$3300.00
HOWE AVE	and	FAIR OAKS BLVD	
	3894	N	\$4900.00
HOWE AVE	and	HALLMARK DR	
	3187	S	\$3300.00
HOWE AVE	and	HURLEY WAY	
	3898	N	\$1800.00
	3188	S	\$4900.00
HOWE AVE	and	MARCONI AVE	
	3179	S	
HOWE AVE	and	NORTHROP AVE	
	3896	N	\$3300.00
	3190	S	\$4900.00
HOWE AVE	and	RASSY WAY	

		3180	S	
HOWE AVE	and	SIERRA BLVD		
		3895	N	\$3300.00
		3191	S	\$1800.00
HOWE AVE	and	TALLAC ST		
		3905	N	\$1800.00
HOWE AVE	and	VILLAFONT WAY		
		3899	N	\$3300.00
HOWE AVE	and	VILLAGE		
		3897	N	\$1800.00
		3189	S	\$3300.00
HOWE AVE	and	WYDA WAY		
		3901	N	\$3300.00
		3184	S	\$1800.00
Total for Street: JAMES WAY				\$3,300.00
Intersection:		Bus Stop ID:	Orientation:	
JAMES WAY	and	DUDLEY BLVD		
		650	E	\$3300.00
JAMES WAY	and	SKVARLA AVE		
		629	W	
Total for Street: JAN DR				\$9,000.00
Intersection:		Bus Stop ID:	Orientation:	
JAN DR	and	JASPAR CT		
		1294	N	\$1800.00
JAN DR	and	OTIS CT		
		1224	S	\$1800.00
JAN DR	and	RAMPART DR		
		1295	N	\$1800.00
		1223	S	\$1800.00
JAN DR	and	WINDING WY		
		1222	S	\$1800.00
Total for Street: KIEFER BLVD				\$44,600.00
Intersection:		Bus Stop ID:	Orientation:	
KIEFER BLVD	and	ARDERLY CT		
		3867	W	\$1800.00
KIEFER BLVD	and	AUTUMNWOOD DR		
		3871	W	\$1800.00
KIEFER BLVD	and	BRANCH CENTER		
		3865	W	\$3100.00
KIEFER BLVD	and	BRYDON WAY		
		2874	E	\$3300.00
KIEFER BLVD	and	HUNTSMAN DR		
		2886	E	\$3300.00
		3868	W	\$4900.00

KIEFER BLVD	and	MAYHEW RD		
		2888	E	\$3300.00
		496	W	\$3300.00
KIEFER BLVD	and	N KIEFER BLVD		
		3866	W	\$1500.00
KIEFER BLVD	and	S WATT AVE		
		2873	E	\$1800.00
KIEFER BLVD	and	SOUTHPORT DR		
		2884	E	\$3300.00
		3870	W	\$3300.00
KIEFER BLVD	and	TALLYHO DR		
		2887	E	\$6600.00
		3869	W	\$3300.00
Total for Street: LA RIVIERA DR				\$33,400.00

Intersection:	Bus Stop ID:	Orientation:		
LA RIVIERA DR	and	FOLSOM BLVD		
		3007	E	\$1800.00
		2954	W	\$1800.00
LA RIVIERA DR	and	LANIER WAY		
		3002	E	\$1800.00
		2959	W	\$1800.00
LA RIVIERA DR	and	LINDA RIO DR		
		2955	W	\$1800.00
LA RIVIERA DR	and	PAYETTE DR		
		3005	E	\$1800.00
LA RIVIERA DR	and	ROGUE RIVER DR		
		3004	E	\$1800.00
		2957	W	\$1800.00
LA RIVIERA DR	and	STANSBERRY WAY		
		2956	W	\$1800.00
LA RIVIERA DR	and	TUOLUMNE DR		
		3006	E	\$1800.00
LA RIVIERA DR	and	WATERTON WAY		
		3003	E	\$1800.00
		2958	W	\$1800.00
LA RIVIERA DR	and	WATT AVE		
		3000	E	\$3300.00
		2961	W	\$4900.00
LA RIVIERA DR	and	WOODMAN WAY		
		3001	E	\$1800.00
		2960	W	\$1800.00
Total for Street: LINDALE DR				\$14,400.00

Intersection:	Bus Stop ID:	Orientation:		
LINDALE DR	and	DEL CORONADO WAY		
		2396	E	\$1800.00

LINDALE DR and EWING WAY			
	2397	E	\$1800.00
LINDALE DR and FORT PITT WAY			
	2389	W	\$1800.00
LINDALE DR and PALMER HOUSE DR			
	2398	E	\$1800.00
	2387	W	\$1800.00
LINDALE DR and RIMROCK DR			
	2388	W	\$1800.00
LINDALE DR and SAHARA CT			
	2395	E	\$1800.00
	2390	N	\$1800.00
Total for Street: LUCE AVE			\$8,200.00
Intersection:	Bus Stop ID:	Orientation:	
LUCE AVE and PALM ST			
	9996	N	\$4900.00
LUCE AVE and PEACEKEEPER WAY			
	2945	N	\$3300.00
Total for Street: M L KING JR BLVD			\$18,000.00
Intersection:	Bus Stop ID:	Orientation:	
M L KING JR BLVD and 23RD ST			
	2609	N	\$1800.00
M L KING JR BLVD and 32ND AVE			
	2606	N	\$1800.00
	2588	S	\$1800.00
M L KING JR BLVD and 41ST AVE			
	2605	N	\$1800.00
	2589	S	\$1800.00
M L KING JR BLVD and 44TH AVE			
	2604	N	\$1800.00
	2590	S	\$1800.00
M L KING JR BLVD and 47TH AVE			
	2603	N	\$1800.00
	2591	S	\$1800.00
M L KING JR BLVD and FRUITRIDGE RD			
	2587	S	\$1800.00
Total for Street: M ST			\$30,100.00
Intersection:	Bus Stop ID:	Orientation:	
M ST and 5TH ST			
	737	E	\$1800.00
	784	W	\$1800.00
M ST and 6TH ST			
	738	E	\$1800.00
	783	W	\$4900.00

M ST	and	8TH ST		
			740	E
				\$3300.00
			781	W
				\$3300.00
M ST	and	FRONT ST		
			739	E
				\$3300.00
			782	W
				\$3300.00
M ST	and	RIO LINDA		
			736	E
				\$3300.00
			785	W
				\$3300.00
Total for Street: MADISON AVE				\$73,200.00

Intersection:	Bus Stop ID:	Orientation:		
MADISON AVE	and	BLUE OAK DR		
			3285	E
				\$3300.00
MADISON AVE	and	BUENA VISTA AVE		
			3277	E
				\$3300.00
MADISON AVE	and	CHICAGO AVE		
			3276	E
				\$1800.00
MADISON AVE	and	COLLEGE OAK DR		
			3608	E
				\$1800.00
MADISON AVE	and	DEWEY DR		
			3629	E
				\$1800.00
			3588	W
				\$1800.00
MADISON AVE	and	FAIR OAKS BLVD		
			3274	E
				\$3300.00
MADISON AVE	and	FLYWAY DR		
			3283	E
				\$3300.00
MADISON AVE	and	HARRISON ST		
			3505	E
				\$1800.00
			3509	W
				\$1800.00
MADISON AVE	and	HAZEL AVE		
			3282	E
				\$6600.00
MADISON AVE	and	HILLSDALE BLVD		
			3508	W
				\$3300.00
MADISON AVE	and	ILLINOIS AVE		
			3280	E
				\$3300.00
MADISON AVE	and	JACKSON ST		
			3504	E
				\$3300.00
			3510	W
				\$1800.00
MADISON AVE	and	KAHALA CT		
			3275	E
				\$1800.00
MADISON AVE	and	KENNETH AVE		
			3278	E
				\$3300.00
			3321	W
				\$3300.00
MADISON AVE	and	LINCOLN OAKS DR		
			3630	E
				\$1800.00
			3587	W
				\$1800.00

MADISON AVE	and	LINDA SUE WAY		
		3631	E	\$1800.00
MADISON AVE	and	MARIPOSA AVE		
		3634	E	\$1800.00
MADISON AVE	and	PALMYRA DR		
		3635	E	\$1800.00
MADISON AVE	and	PERSHING AVE		
		3286	E	\$3300.00
MADISON AVE	and	SAN JUAN AVE		
		3632	E	\$1800.00
MADISON AVE	and	SUNRISE BLVD		
		3273	E	\$3300.00
MADISON AVE	and	VALONIA ST		
		3279	E	\$1800.00
MADISON AVE	and	WINDING OAK DR		
		3284	E	\$3300.00
Total for Street: MAIN AVE				\$1,800.00
Intersection:		Bus Stop ID:	Orientation:	
MAIN AVE	and	MADISON AVE		
		3287	N	\$1800.00
Total for Street: MANZANITA AVE				\$44,100.00
Intersection:		Bus Stop ID:	Orientation:	
MANZANITA AVE	and	BOURBON DR		
		3618	N	\$1800.00
MANZANITA AVE	and	CYPRESS AVE		
		3603	S	\$3300.00
MANZANITA AVE	and	ELLERSLEE DR		
		3621	N	\$1800.00
MANZANITA AVE	and	FAIR OAKS BLVD		
		3614	N	\$1500.00
MANZANITA AVE	and	JAN DR		
		3616	N	\$3300.00
MANZANITA AVE	and	LINCOLN AVE		
		3615	N	\$1800.00
MANZANITA AVE	and	LOCUST AVE		
		3602	S	\$1800.00
MANZANITA AVE	and	MADISON AVE		
		3620	N	\$3300.00
		3597	S	\$3300.00
MANZANITA AVE	and	MALEVILLE AVE		
		3622	N	\$1800.00
MANZANITA AVE	and	MULDROW RD		
		3619	N	\$1800.00
		3598	S	\$3300.00

MANZANITA AVE	and	NONNIE AVE		
		3595	S	\$1800.00
MANZANITA AVE	and	PEPPERMILL CT		
		3596	S	\$1800.00
MANZANITA AVE	and	VERDE CRUZ WAY		
		3599	S	\$1800.00
MANZANITA AVE	and	WINDING WAY		
		3617	N	\$3300.00
		3600	S	\$3300.00
MANZANITA AVE	and	WINDMILL WAY		
		3601	S	\$3300.00

Total for Street: MARCONI AVE**\$86,400.00**

Intersection:	Bus Stop ID:	Orientation:		
MARCONI AVE	and	ASHBOURNE DR		
	1270	E		\$1800.00
	1248	W		\$1800.00
MARCONI AVE	and	BECCERRA WAY		
	1273	E		\$1800.00
	1245	W		\$1800.00
MARCONI AVE	and	BELL ST		
	1253	W		\$1800.00
MARCONI AVE	and	CALDERWOOD LN		
	1250	W		\$1500.00
MARCONI AVE	and	CORABEL LN		
	1268	E		\$1500.00
MARCONI AVE	and	DARWIN ST		
	1263	E		\$3300.00
MARCONI AVE	and	EASTERN AVE		
	1275	E		\$3300.00
	1243	W		\$1800.00
MARCONI AVE	and	FULTON AVE		
	1267	E		\$3300.00
	1251	W		\$3300.00
MARCONI AVE	and	GARFIELD AVE		
	1281	E		\$1500.00
	1237	W		\$1500.00
MARCONI AVE	and	GREENWOOD AVE		
	1276	E		\$3300.00
	1242	W		\$1800.00
MARCONI AVE	and	GUNN LN		
	1280	E		\$3300.00
MARCONI AVE	and	LA VISTA AVE		
	1282	E		\$1800.00
	1236	W		\$3300.00
MARCONI AVE	and	LACY LN		
	1249	W		\$1800.00

MARCONI AVE	and	LINDEN LN		
		1238	W	\$1800.00
MARCONI AVE	and	MISSION AVE		
		1277	E	\$3300.00
		1241	W	\$1800.00
MARCONI AVE	and	MONTCLAIRE ST		
		1272	E	\$3300.00
		1246	W	\$1800.00
MARCONI AVE	and	NORRIS AVE		
		1274	E	\$1800.00
		1244	W	\$1800.00
MARCONI AVE	and	PYRAMID WAY		
		1264	E	\$1800.00
MARCONI AVE	and	ROOT AVE		
		1278	E	\$1800.00
		1240	W	\$1800.00
MARCONI AVE	and	SANTA PAULA CT		
		1269	E	\$1800.00
MARCONI AVE	and	WALNUT AVE		
		1279	E	\$3300.00
		1239	W	\$3300.00
MARCONI AVE	and	WATT AVE		
		1271	E	\$3300.00
		1247	W	\$3300.00
MARCONI AVE	and	WRIGHT ST		
		1266	E	\$3300.00
		1252	W	\$1800.00
Total for Street: MAYHEW RD				\$1,800.00
Intersection:	Bus Stop ID:		Orientation:	
MAYHEW RD	and	HELIO DR		
		2894	N	\$1800.00
Total for Street: MISSION AVE				\$8,700.00
Intersection:	Bus Stop ID:		Orientation:	
MISSION AVE	and	ENGLE RD		
		9939	N	\$1800.00
		674	S	\$3300.00
MISSION AVE	and	WHITNEY AVE		
		1428	N	\$1800.00
		675	S	\$1800.00
Total for Street: MORSE AVE				\$34,500.00
Intersection:	Bus Stop ID:		Orientation:	
MORSE AVE	and	AMBERWOOD RD		
		1670	N	\$1800.00
MORSE AVE	and	ARDEN WAY		

		1674	N	\$1800.00
		1649	S	\$3300.00
MORSE AVE	and	BERKSHIRE WAY		
		1672	N	\$1800.00
		1651	S	\$1800.00
MORSE AVE	and	COTTAGE WAY		
		1677	N	\$1500.00
		1646	S	\$3300.00
MORSE AVE	and	GERALD AVE		
		1648	S	\$1800.00
MORSE AVE	and	HAMPTON RD		
		1653	S	\$1800.00
MORSE AVE	and	HURLEY WAY		
		1671	N	\$3300.00
		1652	S	\$3300.00
MORSE AVE	and	NORTHROP AVE		
		1669	N	\$1800.00
		1654	S	\$1800.00
MORSE AVE	and	TRUSSEL WAY		
		1673	N	\$1800.00
		1650	S	\$1800.00
MORSE AVE	and	VIA GRANDE		
		1675	N	\$1800.00
Total for Street: MUNROE ST				\$8,400.00
Intersection:	Bus Stop ID:		Orientation:	
MUNROE ST	and	FAIR OAKS BLVD		
		1549	N	\$3300.00
		1537	S	\$3300.00
MUNROE ST	and	SIERRA BLVD		
		1536	S	\$1800.00
Total for Street: MYRTLE AVE				\$3,600.00
Intersection:	Bus Stop ID:		Orientation:	
MYRTLE AVE	and	AUBURN BLVD		
		1438	E	\$1800.00
MYRTLE AVE	and	COLLEGE OAK DR		
		1439	E	\$1800.00
Total for Street: N LOOP BLVD				\$7,200.00
Intersection:	Bus Stop ID:		Orientation:	
N LOOP BLVD	and	DIANE DR		
		4733	E	\$1800.00
N LOOP BLVD	and	ELVERTA RD		
		4732	N	\$1800.00
N LOOP BLVD	and	FALCON VIEW WAY		
		4739	E	\$1800.00

N LOOP BLVD and SCRUB OAK WAY		
	4734	E
		\$1800.00
Total for Street: N MARKET BLVD		\$12,300.00
Intersection:	Bus Stop ID:	Orientation:
N MARKET BLVD and NATIONAL DR		
	4712	E
		\$1800.00
N MARKET BLVD and NORTH FREEWAY BLVD		
	3976	W
		\$1800.00
N MARKET BLVD and NORTHGATE BLVD		
	4754	W
		\$3300.00
N MARKET BLVD and S MARKET CT		
	4702	E
		\$1800.00
N MARKET BLVD and SIERRA POINT DR		
	4708	E
		\$1800.00
N MARKET BLVD and SPORTS DR		
	4753	W
		\$1800.00
Total for Street: N PARKWAY		\$1,800.00
Intersection:	Bus Stop ID:	Orientation:
N PARKWAY and SKY PKWY		
	2026	N
		\$1800.00
Total for Street: NATIONAL DR		\$12,300.00
Intersection:	Bus Stop ID:	Orientation:
NATIONAL DR and LENNANE DR		
	3994	E
		\$1800.00
	3989	W
		\$3300.00
NATIONAL DR and N MARKET BLVD		
	3996	N
		\$1800.00
	3987	S
		\$1800.00
NATIONAL DR and NATIONAL DR		
	3995	N
		\$1800.00
	3988	S
		\$1800.00
Total for Street: NORTHGATE BLVD		\$1,800.00
Intersection:	Bus Stop ID:	Orientation:
NORTHGATE BLVD and N MARKET BLVD		
	3237	S
		\$1800.00
Total for Street: NORTHROP AVE		\$23,100.00
Intersection:	Bus Stop ID:	Orientation:
NORTHROP AVE and BELL ST		
	1663	E
		\$1800.00
	1659	W
		\$1800.00
NORTHROP AVE and CARRO DR		
	1665	E
		\$1800.00

		1657	W	\$1800.00
NORTHROP AVE	and	DORNAJO WAY		
		1658	W	\$1800.00
NORTHROP AVE	and	EVELYN LN		
		459	W	\$1800.00
NORTHROP AVE	and	FULTON AVE		
		1666	E	\$1800.00
		1656	W	\$1800.00
NORTHROP AVE	and	HOWE AVE		
		1662	E	\$1800.00
		1660	W	\$1500.00
NORTHROP AVE	and	JONAS AVE		
		1668	E	\$1800.00
		1655	W	\$1800.00
NORTHROP AVE	and	PARK		
		1664	E	\$1800.00
Total for Street: OAK LANE				\$3,600.00
Intersection:	Bus Stop ID:		Orientation:	
OAK LANE	and	9TH ST		
		741	N	\$1800.00
		780	S	\$1800.00
Total for Street: OLD PLACERVILLE RD				\$1,800.00
Intersection:	Bus Stop ID:		Orientation:	
OLD PLACERVILLE RD	and	MACREADY AVE		
		9926	E	\$1800.00
Total for Street: OPTISOLAR LANE				\$1,800.00
Intersection:	Bus Stop ID:		Orientation:	
OPTISOLAR LANE	and	LANG AVENUE		
		908	W	\$1800.00
Total for Street: ORANGE AVE				\$7,200.00
Intersection:	Bus Stop ID:		Orientation:	
ORANGE AVE	and	CITRUS AVE		
		2171	E	\$1800.00
		2392	W	\$1800.00
ORANGE AVE	and	FLORIN MALL DR		
		2170	E	\$1800.00
		2393	W	\$1800.00
Total for Street: ORANGE GROVE AVE				\$12,000.00
Intersection:	Bus Stop ID:		Orientation:	
ORANGE GROVE AVE	and	AUBURN BLVD		
		636	E	\$1800.00
ORANGE GROVE AVE	and	COLLEGE OAK DR		

	563	W	\$3300.00
ORANGE GROVE AVE	and PASADENA AVE		
	637	E	\$3300.00
	565	W	\$1800.00
ORANGE GROVE AVE	and SYCAMORE AVE		
	638	E	\$1800.00
Total for Street: PALM DR			\$5,100.00
Intersection:	Bus Stop ID:	Orientation:	
PALM DR	and PANAMA AVE		
	1284	E	\$1800.00
	1234	W	\$3300.00
Total for Street: PALM ST			\$1,800.00
Intersection:	Bus Stop ID:	Orientation:	
PALM ST	and DUDLEY BLVD		
	9997	E	\$1800.00
Total for Street: PALMER HOUSE DR			\$7,200.00
Intersection:	Bus Stop ID:	Orientation:	
PALMER HOUSE DR	and PICKOI CIR		
	2385	N	\$1800.00
	2400	S	\$3600.00
PALMER HOUSE DR	and SCOTTSDALE DR		
	2383	N	\$1800.00
Total for Street: PASADENA AVE			\$7,200.00
Intersection:	Bus Stop ID:	Orientation:	
PASADENA AVE	and CYPRESSSS AVE		
	874	E	\$1800.00
PASADENA AVE	and PASADENA AVE		
	667	S	\$1800.00
PASADENA AVE	and WINDING WY		
	1437	N	\$1800.00
	666	S	\$1800.00
Total for Street: PEACEKEEPER WAY			
Intersection:	Bus Stop ID:	Orientation:	
PEACEKEEPER WAY	and DUDLEY BLVD		
	520	W	
Total for Street: POWER INN RD			\$15,600.00
Intersection:	Bus Stop ID:	Orientation:	
POWER INN RD	and AUBERRY DR		
	742	N	\$1800.00
POWER INN RD	and CALVINE RD		
	672	N	

POWER INN RD	and	E STOCKTON BLVD		
		729	S	
POWER INN RD	and	ELSIE AVE		
		4096	N	\$1800.00
POWER INN RD	and	GERBER RD		
		2381	N	\$3300.00
		4106	S	\$1800.00
POWER INN RD	and	HAYSTACK DR		
		4097	N	\$1800.00
POWER INN RD	and	MAC FADDEN DR		
		2403	S	\$3300.00
POWER INN RD	and	MEADOWHAVEN DR		
		673	N	\$1800.00
Total for Street: Q ST				\$12,600.00

Intersection:	Bus Stop ID:	Orientation:		
Q ST and 7TH ST				
	776	E		\$1800.00
	745	W		\$1800.00
Q ST and 8TH ST				
	777	E		\$1800.00
	744	W		\$1800.00
Q ST and FRONT ST				
	775	E		\$1800.00
	746	W		\$1800.00
Q ST and RIO LINDA BLVD				
	774	E		\$1800.00
Total for Street: RIO LINDA BLVD				\$17,700.00

Intersection:	Bus Stop ID:	Orientation:		
RIO LINDA BLVD and DELANO ST				
	750	N		\$1800.00
	771	S		\$1800.00
RIO LINDA BLVD and Q ST				
	747	N		\$3300.00
RIO LINDA BLVD and SAVOY AVE				
	4808	N		\$1800.00
	660	S		\$1800.00
RIO LINDA BLVD and U ST				
	748	N		\$3600.00
	773	S		\$3600.00
Total for Street: S WATT AVE				\$1,800.00

Intersection:	Bus Stop ID:	Orientation:		
S WATT AVE and KIEFER BLVD				
	3872	N		\$1800.00

Total for Street: SAN JUAN AVE			\$29,400.00
Intersection:	Bus Stop ID:	Orientation:	
SAN JUAN AVE and FAIR OAKS BLVD			
	1495	N	\$1800.00
SAN JUAN AVE and FAIRWAY TWO AVE			
	1500	N	\$1800.00
SAN JUAN AVE and GAIL WAY			
	1501	N	\$1800.00
	1342	S	\$1800.00
SAN JUAN AVE and HEATHER RD			
	1346	S	\$3300.00
SAN JUAN AVE and LINCOLN AVE			
	5361	S	\$1800.00
SAN JUAN AVE and MADISON AVE			
	1341	S	\$1800.00
SAN JUAN AVE and PHEASANT RD			
	1343	S	\$1800.00
SAN JUAN AVE and SANTA SUSANNA WY			
	5364	N	\$1800.00
SAN JUAN AVE and SUNSET AVE			
	1499	N	\$3300.00
	1344	S	\$1800.00
SAN JUAN AVE and WINDING WAY			
	1497	N	\$3300.00
SAN JUAN AVE and WINDING WAY 2-S			
	5362	S	\$3300.00
Total for Street: SCOTTSDALE DR			\$5,400.00
Intersection:	Bus Stop ID:	Orientation:	
SCOTTSDALE DR and PALMER HOUSE DR			
	2401	E	\$1800.00
SCOTTSDALE DR and POWER INN RD			
	2402	E	\$1800.00
	2382	W	\$1800.00
Total for Street: SIERRA POINT DR			\$3,600.00
Intersection:	Bus Stop ID:	Orientation:	
SIERRA POINT DR and N MARKET BLVD			
	3990	N	\$1800.00
	3993	S	\$1800.00
Total for Street: SKY PKWY			\$15,400.00
Intersection:	Bus Stop ID:	Orientation:	
SKY PKWY and 65TH ST			
	2024	N	\$4900.00
	2690	S	\$1800.00

	2023	W	\$1800.00
SKY PKWY	and 6TH PKWY		
	2688	E	\$3300.00
SKY PKWY	and KLINGON CT		
	2689	E	\$1800.00
	2025	W	\$1800.00
Total for Street: STEINER RD			\$15,900.00
Intersection:	Bus Stop ID:	Orientation:	
STEINER RD	and 47TH AVE		
	2683	S	\$1800.00
STEINER RD	and 51ST ST		
	2029	N	\$3300.00
	2684	S	\$1800.00
STEINER RD	and 53RD AVE		
	2027	N	\$1800.00
STEINER RD	and 53RD AVE 1		
	2685	S	\$1800.00
STEINER RD	and 53RD AVE 2		
	2686	S	\$1800.00
STEINER RD	and AUSTIN WAY		
	2028	N	\$1800.00
STEINER RD	and SITTON WAY		
	2030	N	\$1800.00
Total for Street: STOCKTON BLVD			\$34,200.00
Intersection:	Bus Stop ID:	Orientation:	
STOCKTON BLVD	and 15TH AVE		
	1844	S	\$1800.00
STOCKTON BLVD	and 17TH AVE		
	1845	S	\$1500.00
STOCKTON BLVD	and 65TH ST		
	1884	N	\$1500.00
	1860	S	\$3300.00
STOCKTON BLVD	and 66TH AVE		
	2391	S	\$3300.00
STOCKTON BLVD	and ELSIE AVE		
	2375	N	\$1800.00
STOCKTON BLVD	and FLORIN RD		
	2166	N	\$3300.00
STOCKTON BLVD	and GERBER RD		
	2408	S	\$1800.00
STOCKTON BLVD	and GORDON DR		
	1853	S	\$1800.00
STOCKTON BLVD	and LINDALE AVE		
	1861	S	\$1800.00

STOCKTON BLVD	and	MASSIE CT 1		
		2409	S	\$1800.00
STOCKTON BLVD	and	MCMAHON DR		
		1854	S	\$1800.00
STOCKTON BLVD	and	PARKER AVE		
		1846	S	\$1800.00
STOCKTON BLVD	and	ROOSEVELT AVE		
		1847	S	\$1800.00
STOCKTON BLVD	and	SOUTHWEST AVE		
		1852	S	\$1800.00
STOCKTON BLVD	and	SUNCOUNTRY LN		
		2376	N	\$3300.00
Total for Street: SUNRISE BLVD				\$26,500.00
Intersection:	Bus Stop ID:		Orientation:	
SUNRISE BLVD	and	CAVALLI WAY		
		2799	N	\$1800.00
SUNRISE BLVD	and	COLOMA RD		
		3026	N	\$1500.00
SUNRISE BLVD	and	GOLD COUNTRY BLVD		
		3028	N	\$1800.00
SUNRISE BLVD	and	GOLD EXPRESS DR		
		3027	N	\$3100.00
SUNRISE BLVD	and	MADISON AVE		
		1205	S	\$3300.00
SUNRISE BLVD	and	SUNSET AVE		
		2798	N	\$3300.00
		1207	S	\$3300.00
SUNRISE BLVD	and	WILDRIDGE DR		
		2800	N	\$3300.00
		1206	S	\$1800.00
SUNRISE BLVD	and	WINDING WAY		
		2797	N	\$3300.00
Total for Street: SUNSET AVE				\$7,200.00
Intersection:	Bus Stop ID:		Orientation:	
SUNSET AVE	and	LLANO LN		
		3578	E	\$1800.00
SUNSET AVE	and	MINNESOTA AVE		
		3577	E	\$1800.00
SUNSET AVE	and	PENNSYLVANIA AVE		
		3579	E	\$1800.00
SUNSET AVE	and	SAN JUAN AVE		
		3575	E	\$1800.00

Total for Street: TRADE CENTER DR

Intersection:	Bus Stop ID:	Orientation:
TRADE CENTER DR and SUNRISE BLVD LRT	5285	E

Total for Street: WALERGA RD**\$20,400.00**

Intersection:	Bus Stop ID:	Orientation:
WALERGA RD and ANTELOPE RD	4003	S
WALERGA RD and BAINBRIDGE DR	4004	S
WALERGA RD and DON JULIO BLVD	3776	N
	4007	S
WALERGA RD and ELKHORN BLVD	3777	N
	4006	S
WALERGA RD and GALBRATH DR	3778	N
	4005	S
WALERGA RD and HOLWORTHY WAY	3780	N

\$3300.00

\$1800.00

\$1800.00

\$1800.00

\$3300.00

\$1800.00

\$1500.00

\$3300.00

\$1800.00

Total for Street: WATT AVE**\$195,100.00**

Intersection:	Bus Stop ID:	Orientation:
WATT AVE and A ST	3107	N
	3067	S
WATT AVE and AIR BASE DR	3104	N
WATT AVE and ANTELOPE RD	3121	N
WATT AVE and ARDEN WAY	3081	S
WATT AVE and AUBURN BLVD	3074	S
WATT AVE and BARRINGTON RD	3082	S
WATT AVE and BLACKFOOT WAY	3122	N
WATT AVE and BODEGA CT	2964	N
WATT AVE and BOLIVAR AVE	3112	N
WATT AVE and BUTANO DR	3089	N

\$1800.00

\$1500.00

\$1500.00

\$1800.00

\$3300.00

\$1800.00

\$1800.00

\$1800.00

\$1800.00

\$1800.00

WATT AVE	and	CHANNING DR		
		3113	N	\$1800.00
WATT AVE	and	CHENU AVE		
		3079	S	\$3300.00
WATT AVE	and	COSMOS AVE		
		3087	S	\$3300.00
WATT AVE	and	DAVIDSON DR		
		3055	S	\$3300.00
WATT AVE	and	DON JULIO BLVD		
		3063	S	\$3300.00
WATT AVE	and	EDISON AVE		
		3096	N	\$4900.00
		3075	S	\$1800.00
WATT AVE	and	EL CAMINO AVE		
		3090	N	\$3300.00
		3080	S	\$4900.00
WATT AVE	and	EL RICON WAY		
		2966	N	
WATT AVE	and	ELKHORN BLVD		
		3115	N	\$3300.00
		3060	S	\$3300.00
WATT AVE	and	ELVERTA RD		
		3125	N	\$1800.00
		3052	S	\$1500.00
WATT AVE	and	FAIR OAKS BLVD		
		2962	N	\$3300.00
WATT AVE	and	FREEDOM PARK DR		
		3110	N	\$1800.00
		3064	S	
WATT AVE	and	HURLEY WAY		
		3084	S	\$3300.00
WATT AVE	and	HYDE WAY		
		3083	S	\$1800.00
WATT AVE	and	I ST		
		3062	S	\$3300.00
WATT AVE	and	I-80 LRT		
		9800	N	\$1500.00
		9801	S	\$3100.00
WATT AVE	and	KARL DR		
		3109	N	\$1800.00
		3065	S	\$3300.00
WATT AVE	and	KINGS WAY		
		3091	N	\$4900.00
WATT AVE	and	LA RIVERIA		
		926	N	\$4900.00
		936	S	\$1500.00
WATT AVE	and	LARCHMONT DR		

		3057	S	\$1800.00
WATT AVE	and	LONGVIEW DR		
		3098	N	\$3300.00
		3073	S	\$3300.00
WATT AVE	and	LYNNE WAY 1		
		3093	N	\$3300.00
WATT AVE	and	LYNNE WAY 2		
		3094	N	\$1800.00
WATT AVE	and	MARCONI AVE		
		3092	N	\$3300.00
		3078	S	\$3300.00
WATT AVE	and	MARGARET WAY		
		3099	N	\$4900.00
WATT AVE	and	MCCLELLAN DR		
		3106	N	\$3300.00
WATT AVE	and	MYRTLE AVE		
		3101	N	\$1800.00
		3070	S	\$1800.00
WATT AVE	and	N HAVEN DR		
		3108	N	\$1500.00
		3066	S	\$1800.00
WATT AVE	and	NAVAHO DR		
		3123	N	\$3100.00
		3054	S	\$3300.00
WATT AVE	and	NORTHROP AVE		
		2963	N	\$3300.00
		3086	S	\$3300.00
WATT AVE	and	ORANGE GROVE AVE		
		3072	S	\$1800.00
WATT AVE	and	PLYMOUTH DR		
		3116	N	\$1800.00
WATT AVE	and	POPE AVE		
		3077	S	\$3300.00
WATT AVE	and	POPLAR BLVD		
		3103	N	\$1500.00
		3069	S	\$3100.00
WATT AVE	and	Q ST		
		3058	S	\$3300.00
WATT AVE	and	QUINN WAY		
		3118	N	\$1800.00
WATT AVE	and	ROSEVILLE RD		
		3102	N	\$3300.00
		3049	S	\$1800.00
WATT AVE	and	SAN YSIDRO WAY		
		2965	N	\$3300.00
WATT AVE	and	TIMBERLANE PL		
		3124	N	\$1800.00

WATT AVE and TURNER DR			
	3117	N	\$1800.00
	3059	S	\$1800.00
WATT AVE and U ST			
	3056	S	\$1800.00
WATT AVE and VAN OWEN ST			
	3061	S	\$1800.00
WATT AVE and WHITNEY AVE			
	3095	N	\$3100.00
	3076	S	\$3300.00
WATT AVE and WINDSOR DR			
	3085	S	\$1800.00
WATT AVE and WINGS WAY			
	3068	S	\$1500.00
WATT AVE and WINONA WAY			
	3100	N	\$1800.00
	3071	S	\$3300.00
Total for Street: WATT/MANLOVE LRS			\$14,600.00
Intersection:	Bus Stop ID:	Orientation:	
WATT/MANLOVE LRS and BAY 1			
	378	E	\$1500.00
WATT/MANLOVE LRS and BAY 2			
	377	S	\$4900.00
WATT/MANLOVE LRS and BAY 3			
	9817	S	\$4900.00
WATT/MANLOVE LRS and BRT BAY			
	947	E	\$3300.00
Total for Street: WHITNEY AVE			\$21,300.00
Intersection:	Bus Stop ID:	Orientation:	
WHITNEY AVE and BECCERRA WAY			
	1423	E	\$1800.00
	679	W	\$1800.00
WHITNEY AVE and CONCETTA WAY			
	1427	E	\$1800.00
	676	W	\$1800.00
WHITNEY AVE and EASTERN AVE			
	1425	E	
WHITNEY AVE and MONTCLAIRE ST			
	1422	E	\$1800.00
	680	W	\$1800.00
WHITNEY AVE and MULHOLLAND WY			
	677	W	\$1800.00
WHITNEY AVE and NORRIS AVE			
	1424	E	\$1800.00
	678	W	\$1800.00

WHITNEY AVE and WATT AVE		
	1421	E \$3300.00
	681	W \$1800.00
Total for Street: WINDING WY		\$12,600.00
Intersection:	Bus Stop ID:	Orientation:
WINDING WY and BARRETT RD		
	1298	E
	1220	W \$1800.00
WINDING WY and DEWEY DR		
	3570	E \$1800.00
WINDING WY and JAN DR		
	1296	E \$1800.00
WINDING WY and RUSTIC RD		
	3571	E \$1800.00
WINDING WY and SAN JUAN AVE		
	3574	E \$1800.00
WINDING WY and STOLLWOOD DR		
	3572	E \$1800.00
WINDING WY and SUNRISE BLVD		
	2719	E \$1800.00
Total for Street: WINTERS STREET		\$1,800.00
Intersection:	Bus Stop ID:	Orientation:
WINTERS STREET and DUDLEY BLVD		
	454	N \$1800.00
Total Cost for County Bus Stops:		\$2,353,800.00



Sacramento County

Appendix F: Sidewalks

Access Compliance Survey Summary



10TH ST**Total Cost for Street: \$1,156,695.00**

Survey Street	Start Street	End Street	Orientation	
10TH ST	6101 10TH ST	E ST	W	\$138,494.00
10TH ST	7341 10TH ST	LUCILE WAY	W	\$5,148.00
10TH ST	ANDERSON WOOD WAY	7041 10TH ST	W	\$6,432.00
10TH ST	ARROWHEAD AVE	G ST	E	\$91,168.00
10TH ST	E ST	LOMITA WAY	E	\$28,639.00
10TH ST	ELKHORN BLVD	G ST	W	\$168,700.00
10TH ST	FALLON WOODS WAY	O ST	E	\$90,400.00
10TH ST	G ST	6101 10TH ST	W	\$357,138.00
10TH ST	LOMITA WAY	ARROWHEAD AVE	E	\$79,342.00
10TH ST	LUCILE WAY	QUIET WAY	W	\$43,840.00
10TH ST	OAK LN	FALLON WOODS WAY	E	\$10,448.00
10TH ST	Q ST	TAKAMI CT	W	\$29,009.00
10TH ST	QUIET WAY	7229 10TH ST	W	\$59,152.00
10TH ST	TAKAMI CT	ANDERSON WOOD WAY	W	\$21,700.00
10TH ST	U ST	MILLDALE CIR	E	\$27,085.00

14TH AVE**Total Cost for Street: \$384,561.00**

Survey Street	Start Street	End Street	Orientation	
14TH AVE	41ST ST	42ND ST	S	\$15,137.00
14TH AVE	42ND ST	43RD ST	S	\$28,624.00
14TH AVE	43RD ST	44TH ST	S	\$40,224.00
14TH AVE	44TH ST	45TH ST	S	\$19,412.00
14TH AVE	45TH ST	STOCKTON BLVD	S	\$193,112.00
14TH AVE	SAN CARLOS WAY	41ST ST	S	\$88,052.00

15TH AVE**Total Cost for Street: \$402,405.00**

Survey Street	Start Street	End Street	Orientation	
15TH AVE	3966 15TH AVE	3966 15TH AVE	N	\$13,128.00
15TH AVE	42ND ST	43RD ST	S	\$74,184.00
15TH AVE	43RD ST	44TH ST	S	\$47,108.00
15TH AVE	44TH ST	45TH ST	S	\$66,010.00
15TH AVE	45TH ST	44TH ST	N	\$20,175.00
15TH AVE	46TH ST	47TH ST	S	\$46,150.00
15TH AVE	47TH ST	STOCKTON BLVD	S	\$39,260.00
15TH AVE	E NICHOLS AVE	42ND ST	S	\$35,560.00
15TH AVE	STOCKTON BLVD	46TH ST	N	\$60,830.00

16TH AVE**Total Cost for Street: \$367,298.00**

Survey Street	Start Street	End Street	Orientation	
16TH AVE	42ND ST	43RD ST	S	\$82,348.00
16TH AVE	43RD ST	44TH ST	S	\$70,642.00
16TH AVE	44TH ST	43RD ST	N	\$17,580.00
16TH AVE	47TH ST	STOCKTON BLVD	S	\$84,780.00
16TH AVE	E NICHOLS AVE	42ND ST	S	\$42,605.00
16TH AVE	STOCKTON BLVD	47TH ST	N	\$52,533.00
16TH AVE	W NICHOLS AVE	E NICHOLS AVE	S	\$16,810.00

17TH AVE**Total Cost for Street: \$126,756.00**

Survey Street	Start Street	End Street	Orientation	
17TH AVE	HOWARD AVE	STOCKTON BLVD	S	\$54,096.00
17TH AVE	STOCKTON BLVD	HOWARD AVE	N	\$72,660.00

18TH AVE**Total Cost for Street: \$366,108.00**

Survey Street	Start Street	End Street	Orientation	
18TH AVE	42ND ST	MELLO CT	S	\$54,390.00
18TH AVE	43RD ST	42ND ST	N	\$14,512.00
18TH AVE	4404 18TH AVE	4412 18TH AVE	S	\$34,365.00
18TH AVE	44TH ST	SIDEWALK END	S	\$47,723.00
18TH AVE	E NICHOLS AVE	42ND ST	S	\$60,597.00
18TH AVE	MELLO CT	44TH ST	S	\$52,396.00
18TH AVE	SIDEWALK START	W NICHOLS AVE	S	\$58,677.00
18TH AVE	W NICHOLS AVE	E NICHOLS AVE	S	\$43,448.00

1ST AVE**Total Cost for Street: \$377,817.81**

Survey Street	Start Street	End Street	Orientation	
1ST AVE	GRAND AVE	HWY 160	S	\$195,580.49
1ST AVE	HANNUM CT	WALNUT AVE	E	\$5,564.00
1ST AVE	HWY 160	HANNUM CT	N	\$125,509.32
1ST AVE	WALNUT AVE	GRAND AVE	S	\$51,164.00

1ST PKWY**Total Cost for Street: \$201,395.00**

Survey Street	Start Street	End Street	Orientation	
1ST PKWY	2ND PKWY	SKY PKWY	E	\$87,370.00
1ST PKWY	SKY PKWY	2ND PKWY	W	\$114,025.00

20TH AVE**Total Cost for Street: \$280,348.00**

Survey Street	Start Street	End Street	Orientation	
20TH AVE	42ND ST	44TH ST	S	\$120,640.00
20TH AVE	44TH ST	PLUMAS CT	N	\$44,052.00
20TH AVE	DEL NORTE BLVD	42ND ST	S	\$23,160.00
20TH AVE	E NICHOLS AVE	W NICHOLS AVE	N	\$19,460.00
20TH AVE	PLUMAS CT	42ND ST	N	\$21,556.00
20TH AVE	SIDEWALK START	DEL NORTE BLVD	S	\$36,832.00
20TH AVE	W NICHOLS AVE	SIDEWALK END	N	\$14,648.00

22ND AVE**Total Cost for Street: \$449,884.00**

Survey Street	Start Street	End Street	Orientation	
22ND AVE	42ND ST	44TH ST	S	\$95,720.00
22ND AVE	44TH ST	42ND ST	N	\$108,044.00
22ND AVE	MARTIN LUTHER KING JR	MENDOCINO BLVD	S	\$128,500.00
22ND AVE	MENDOCINO BLVD	MARTIN LUTHER KING JR BLVD	N	\$117,620.00

23RD AVE**Total Cost for Street: \$612,006.00**

Survey Street	Start Street	End Street	Orientation	
23RD AVE	42ND ST	44TH ST	S	\$96,953.00
23RD AVE	44TH ST	44TH ST	S	\$75,789.00
23RD AVE	DEL NORTE BLVD	42ND ST	S	\$136,592.00
23RD AVE	MARTIN LUTHER KING JR	MASCOT AVE	S	\$13,184.00
23RD AVE	MASCOT AVE	WARWICK AVE	S	\$40,290.00
23RD AVE	MENDOCINO BLVD	SISKIYOU AVE	S	\$153,481.00
23RD AVE	SISKIYOU AVE	TRINITY CT	S	\$21,816.00
23RD AVE	TRINITY CT	DEL NORTE BLVD	S	\$20,936.00
23RD AVE	WARWICK AVE	MENDOCINO BLVD	S	\$52,965.00

24TH ST**Total Cost for Street: \$53,760.00**

Survey Street	Start Street	End Street	Orientation	
---------------	--------------	------------	-------------	--

Sacramento County

Access Compliance Survey Report - Sidewalks

Cost Summary

24TH ST	Q ST	24TH ST	E	\$53,760.00
25TH AVE			Total Cost for Street:	\$269,653.00
Survey Street	Start Street	End Street	Orientation	
25TH AVE	44TH ST	46TH AVE	S	\$133,581.00
25TH AVE	46TH ST	44TH ST	N	\$136,072.00
26TH AVE			Total Cost for Street:	\$690,233.00
Survey Street	Start Street	End Street	Orientation	
26TH AVE	42ND ST	DEL NORTE BLVD	N	\$42,889.00
26TH AVE	44TH ST	WYTHE CT	S	\$85,856.00
26TH AVE	45TH ST	ETHEL WAY	S	\$69,470.00
26TH AVE	BRENT CT	44TH ST	N	\$106,180.00
26TH AVE	DEL NORTE BLVD	44TH ST	S	\$217,986.00
26TH AVE	ENRICO BLVD	DEL NORTE BLVD	S	\$38,288.00
26TH AVE	ETHEL WAY	BRENT CT	N	\$35,960.00
26TH AVE	MENDOCINO BLVD	ENRICO BLVD	S	\$62,444.00
26TH AVE	WYTHE CT	45TH ST	E	\$31,160.00
26TH ST			Total Cost for Street:	\$865,404.08
Survey Street	Start Street	End Street	Orientation	
26TH ST	26TH ST	26TH ST	E	\$37,608.00
26TH ST	6601 26TH ST	6601 26TH ST	W	\$52,141.50
26TH ST	6835 26TH ST	6835 26TH ST	W	\$29,466.00
26TH ST	6922 26TH ST	6930 26TH ST	E	\$42,285.00
26TH ST	6948 26TH ST	7008 26TH ST	E	\$89,040.00
26TH ST	7233 26TH ST	Q ST	W	\$139,746.00
26TH ST	ELKHORN BLVD	Q ST	N	\$475,117.58
28TH AVE			Total Cost for Street:	\$299,556.00
Survey Street	Start Street	End Street	Orientation	
28TH AVE	44TH ST	ETHEL WAY	S	\$170,804.00
28TH AVE	ANSON CT	PRIM CT	N	\$46,788.00
28TH AVE	ETHEL WAY	ANSON CT	N	\$23,600.00
28TH AVE	PRIM CT	44TH ST	N	\$58,364.00
28TH ST			Total Cost for Street:	\$30,750.00
Survey Street	Start Street	End Street	Orientation	
28TH ST	Q ST	28TH ST	W	\$30,750.00
2ND AVE			Total Cost for Street:	\$86,625.00
Survey Street	Start Street	End Street	Orientation	
2ND AVE	GRAND AVE	WALNUT AVE	N	\$36,401.00
2ND AVE	WALNUT AVE	GRAND AVE	S	\$50,224.00
2ND PKWY			Total Cost for Street:	\$121,765.00
Survey Street	Start Street	End Street	Orientation	
2ND PKWY	1ST PKWY	ALTAIR PKWY	W	\$11,660.00
2ND PKWY	ALTAIR PKWY	SPICA PKWY	E	\$63,120.00
2ND PKWY	SKY PKWY	SPICA PKWY	W	\$25,305.00
2ND PKWY	SPICA PKWY	SKY PKWY	E	\$21,680.00
2ND ST			Total Cost for Street:	\$1,282,461.62
Survey Street	Start Street	End Street	Orientation	
2ND ST	DOLPHIN WAY	EVCAR WAY	W	\$25,148.00
2ND ST	ELKHORN BLVD	JUBILEE WAY	E	\$13,772.00

Sacramento County

Access Compliance Survey Report - Sidewalks

Cost Summary

2ND ST	EVCAR WAY	WITHINGTON AVE	W	\$69,702.00
2ND ST	JUBILEE WAY	QUADRA AVE	E	\$62,300.00
2ND ST	KENORA ST	DOLPHIN WAY	W	\$121,553.00
2ND ST	LINN WAY	MONTICELLO AVE	W	\$118,973.83
2ND ST	M ST	KENORA ST	W	\$62,902.00
2ND ST	PHEASANT RUN WAY	2ND ST	E	\$458,191.79
2ND ST	Q ST	TEJON AVE	E	\$92,140.00
2ND ST	QUADRA AVE	WITHINGTON AVE	E	\$29,420.00
2ND ST	SHADY VALLEY CT	SHADY WOODS WAY	E	\$90,696.00
2ND ST	SHADY WOODS WAY	2ND ST	E	\$10,672.00
2ND ST	SINGH LN	M ST	E	\$26,932.00
2ND ST	SUNVIEW WAY	PHEASANT RUN WAY	E	\$28,830.00
2ND ST	TEJON AVE	2ND ST	E	\$13,728.00
2ND ST	WITHINGTON AVE	LINN WAY	W	\$57,501.00

30TH ST

Total Cost for Street: \$920,746.36

Survey Street	Start Street	End Street	Orientation	
30TH ST	6915 30TH ST	6915 30TH ST	W	\$51,584.00
30TH ST	7040 30TH ST	7040 30TH ST	E	\$18,654.00
30TH ST	ELKHORN BLVD	30TH ST	E	\$850,508.36

32ND AVE

Total Cost for Street: \$160,200.00

Survey Street	Start Street	End Street	Orientation	
32ND AVE	39TH ST	MENDOCINO BLVD	S	\$24,400.00
32ND AVE	49TH ST	DEWEY BLVD	N	\$35,365.00
32ND AVE	DEWEY BLVD	49TH ST	S	\$31,355.00
32ND AVE	MASCOT AVE	39TH ST	S	\$15,310.00
32ND AVE	MENDOCINO BLVD	MASCOT AVE	N	\$53,770.00

32ND ST

Total Cost for Street: \$1,313,200.65

Survey Street	Start Street	End Street	Orientation	
32ND ST	32ND ST	6945 32ND ST	W	\$124,440.00
32ND ST	6529 32ND ST	I ST	W	\$253,872.00
32ND ST	6723 32ND ST	6643 32ND ST	W	\$151,456.50
32ND ST	7325 32ND ST	7245 32ND ST	W	\$85,404.00
32ND ST	DAVIDSON DR	SCOTLAND DR	E	\$80,848.00
32ND ST	ELKHORN BLVD	I ST	W	\$344,809.15
32ND ST	FREEDOM PARK DR	32ND ST	E	\$50,862.00
32ND ST	SCOTLAND DR	THRIFTY WAY	W	\$121,212.00
32ND ST	THRIFTY WAY	U ST	W	\$25,608.00
32ND ST	U ST	DAVIDSON DR	E	\$74,689.00

33RD AVE

Total Cost for Street: \$620,803.81

Survey Street	Start Street	End Street	Orientation	
33RD AVE	3520 33RD AVE	SIDEWALK ENDS	S	\$128,040.00
33RD AVE	35TH ST	3431 33RD AVE	N	\$151,998.66
33RD AVE	49TH ST	DEWEY BLVD	N	\$21,040.00
33RD AVE	DEWEY BLVD	49TH ST	S	\$33,900.00
33RD AVE	FRANKLIN BLVD	3422 33RD AVE	S	\$285,825.15

34TH AVE

Total Cost for Street: \$306,910.00

Survey Street	Start Street	End Street	Orientation	
34TH AVE	4110 34TH AVE	42ND ST	S	\$42,320.00
34TH AVE	42ND ST	44TH ST	S	\$126,750.00

Sacramento County

Access Compliance Survey Report - Sidewalks

Cost Summary

34TH AVE	44TH ST	42ND ST	N	\$130,740.00
34TH AVE	GADDI DR	4110 34TH AVE	N	\$7,100.00

34TH ST Total Cost for Street: \$98,256.00

Survey Street	Start Street	End Street	Orientation	
34TH ST	FREEDOM PARK DR	34TH ST	E	\$98,256.00

35TH AVE Total Cost for Street: \$305,230.00

Survey Street	Start Street	End Street	Orientation	
35TH AVE	39TH ST	MASCOT AVE	N	\$17,985.00
35TH AVE	41ST ST	42ND ST	S	\$34,265.00
35TH AVE	42ND ST	GARIBALDI ST	S	\$53,680.00
35TH AVE	43RD ST	44TH ST	S	\$17,805.00
35TH AVE	44TH ST	42RD ST	N	\$58,920.00
35TH AVE	GARIBALDI ST	43RD ST	S	\$14,920.00
35TH AVE	MARTIN LUTHER KING JR	MENDOCINO BLVD	S	\$72,745.00
35TH AVE	MASCOT AVE	MARTIN LUTHER KING JR BLVD	N	\$19,530.00
35TH AVE	MENDOCINO BLVD	39TH ST	N	\$15,380.00

36TH AVE Total Cost for Street: \$80,450.00

Survey Street	Start Street	End Street	Orientation	
36TH AVE	DEWEY BLVD	SAMPSON BLVD	N	\$38,020.00
36TH AVE	SAMPSON BLVD	DEWEY BLVD	S	\$42,430.00

37TH AVE Total Cost for Street: \$1,054,690.00

Survey Street	Start Street	End Street	Orientation	
37TH AVE	39TH ST	MENDOCINO BLVD	S	\$20,340.00
37TH AVE	41ST ST	42ND ST	S	\$40,500.00
37TH AVE	42ND ST	GARIBALDI ST	S	\$57,970.00
37TH AVE	43RD ST	GARIBALDI ST	W	\$19,600.00
37TH AVE	44TH ST	LAURINE WAY	S	\$73,885.00
37TH AVE	4517 37TH AVE	LAURINE WAY	N	\$31,340.00
37TH AVE	5201 37TH AVE	NINA WAY	N	\$27,165.00
37TH AVE	CHAPIN WAY	VISTA AVE	S	\$17,700.00
37TH AVE	CLOVER MANOR WAY	NINA WAY	S	\$31,500.00
37TH AVE	□ DEWEY BLVD	CLOVER MANOR WAY	S	\$50,625.00
37TH AVE	GARIBALDI ST	44TH ST	S	\$63,390.00
37TH AVE	KELLY WAY	STOCKTON BLVD	S	\$56,075.00
37TH AVE	LAURINE WAY	CHAPIN WAY	S	\$137,590.00
37TH AVE	MENDOCINO BLVD	39TH ST	N	\$22,060.00
37TH AVE	NINA WAY	KELLY WAY	S	\$140,105.00
37TH AVE	NONA WAY	44TH ST	N	\$24,110.00
37TH AVE	SAMPSON BLVD	DEWEY BLVD	S	\$60,640.00
37TH AVE	STOCKTON BLVD	5201 37TH AVE	N	\$89,575.00
37TH AVE	VISTA AVE	SAMPSON BLVD	S	\$90,520.00

37TH ST Total Cost for Street: \$198,060.00

Survey Street	Start Street	End Street	Orientation	
37TH ST	41ST AVE	42ND AVE	W	\$18,600.00
37TH ST	41ST ST	6027 37TH ST	E	\$10,220.00
37TH ST	42ND AVE	43RD AVE	W	\$46,740.00
37TH ST	43RD AVE	44TH AVE	W	\$35,440.00
37TH ST	44TH AVE	45TH AVE	W	\$60,530.00
37TH ST	45TH AVE	44TH AVE	E	\$18,000.00

Sacramento County

Access Compliance Survey Report - Sidewalks

Cost Summary

37TH ST	6024 37TH ST	41ST AVE	W	\$8,530.00
---------	--------------	----------	---	------------

38TH AVE	Total Cost for Street:			\$660,120.00
-----------------	-------------------------------	--	--	---------------------

Survey Street	Start Street	End Street	Orientation	
38TH AVE	41ST ST	GARIBALDI ST	S	\$91,595.00
38TH AVE	4300 38TH AVE	44TH ST	S	\$33,365.00
38TH AVE	44TH ST	LAURINE WAY	S	\$104,860.00
38TH AVE	5270 38TH AVE	KELLY WAY	S	\$8,800.00
38TH AVE	5310 38TH AVE	KELLY WAY	N	\$8,590.00
38TH AVE	CHAPIN WAY	LAURINE WAY	N	\$42,610.00
38TH AVE	GARIBALDI ST	41ST ST	N	\$66,900.00
38TH AVE	KELLY WAY	5310 38TH AVE	S	\$95,880.00
38TH AVE	LAURINE WAY	CHAPIN WAY	S	\$111,940.00
38TH AVE	NINA WAY	5260 38TH AVE	S	\$95,580.00

39TH AVE	Total Cost for Street:			\$636,139.00
-----------------	-------------------------------	--	--	---------------------

Survey Street	Start Street	End Street	Orientation	
39TH AVE	39TH ST	40TH ST	S	\$54,080.00
39TH AVE	40TH ST	41ST ST	S	\$48,476.00
39TH AVE	41ST ST	43RD ST	S	\$87,960.00
39TH AVE	43RD ST	44TH ST	S	\$46,428.00
39TH AVE	44TH AT	LAURINE WAY	S	\$73,270.00
39TH AVE	44TH ST	41ST ST	N	\$107,580.00
39TH AVE	LAURINE WAY	VISTA AVE	S	\$147,930.00
39TH AVE	MENDOCINO BLVD	39TH ST	N	\$16,765.00
39TH AVE	VISTA AVE	LAURINE WAY	N	\$53,650.00

39TH ST	Total Cost for Street:			\$710,700.72
----------------	-------------------------------	--	--	---------------------

Survey Street	Start Street	End Street	Orientation	
39TH ST	32ND AVE	35TH AVE	W	\$84,590.00
39TH ST	35TH AVE	32ND AVE	E	\$85,005.00
39TH ST	37TH AVE	MASCOT AVE	E	\$30,550.00
39TH ST	39TH AVE	40TH AVE	W	\$88,890.00
39TH ST	39TH ST	40TH AVE	W	\$76,688.53
39TH ST	40TH AVE	39TH AVE	E	\$21,400.00
39TH ST	42ND AVE	43RD AVE	W	\$26,080.00
39TH ST	43RD AVE	44TH AVE	W	\$165,092.19
39TH ST	44TH AVE	43RD AVE	E	\$27,965.00
39TH ST	FRANK CT	39TH AVE	W	\$13,850.00
39TH ST	MASCOT AVE	MASCOT AVE	W	\$90,590.00

3RD AVE	Total Cost for Street:			\$130,906.00
----------------	-------------------------------	--	--	---------------------

Survey Street	Start Street	End Street	Orientation	
3RD AVE	GRAND AVE	WALNUT AVE	N	\$59,450.00
3RD AVE	WALNUT AVE	GRAND AVE	S	\$71,456.00

3RD PKWY	Total Cost for Street:			\$384,085.00
-----------------	-------------------------------	--	--	---------------------

Survey Street	Start Street	End Street	Orientation	
3RD PKWY	5133 3RD PKWY	SKY PKWY	W	\$61,515.00
3RD PKWY	5208 3RD PKWY	5232 3RD PKWY	S	\$37,360.00
3RD PKWY	5TH PKWY	5133 3RD PKWY	N	\$64,590.00
3RD PKWY	7047 3RD PKWY	SKY PKWY	E	\$96,000.00
3RD PKWY	SATELLITE PKWY	5208 3RD PKWY	E	\$23,900.00
3RD PKWY	SKY PKWY	SPICA PKWY	W	\$36,210.00

Sacramento County

Access Compliance Survey Report - Sidewalks

Cost Summary

3RD PKWY	SPICA PKWY	7042 3RD PKWY	W	\$64,510.00
----------	------------	---------------	---	-------------

40TH AVE

Total Cost for Street: \$836,810.42

Survey Street	Start Street	End Street	Orientation	
40TH AVE	3804 40TH AVE	MARTIN LUTHER KING JR BLVD	S	\$32,754.00
40TH AVE	3805 40TH AVE	3801 40TH AVE	N	\$2,010.00
40TH AVE	39TH ST	40TH ST	S	\$33,355.00
40TH AVE	40TH ST	41ST ST	S	\$73,585.00
40TH AVE	41ST ST	43RD ST	S	\$101,260.00
40TH AVE	43RD ST	41ST ST	N	\$78,160.00
40TH AVE	44TH ST	LAURINE WAY	S	\$75,080.00
40TH AVE	6012 MARTIN LUTHER KING	3805 40TH AVE	N	\$2,050.00
40TH AVE	LAURINE WAY	VISTA AVE	S	\$166,815.00
40TH AVE	MARTIN LUTHER KING JR	3820 40TH AVE	S	\$191,396.42
40TH AVE	VISTA AVE	LAURINE WAY	N	\$80,345.00

40TH ST

Total Cost for Street: \$469,865.00

Survey Street	Start Street	End Street	Orientation	
40TH ST	39TH AVE	40TH AVE	W	\$153,135.00
40TH ST	40TH AVE	41ST AVE	W	\$37,895.00
40TH ST	41ST AVE	42ND AVE	W	\$51,285.00
40TH ST	42ND AVE	43RD AVE	W	\$50,010.00
40TH ST	43RD AVE	44TH AVE	W	\$45,525.00
40TH ST	44TH AVE	43RD AVE	E	\$28,080.00
40TH ST	5800 40TH ST	5804 40TH S	W	\$4,665.00
40TH ST	5804 40TH ST	39TH AVE	W	\$99,270.00

41ST AVE

Total Cost for Street: \$506,328.00

Survey Street	Start Street	End Street	Orientation	
41ST AVE	37TH ST	MARTIN LUTHER KING JR BLVD	S	\$63,990.00
41ST AVE	40TH ST	41ST ST	S	\$99,433.00
41ST AVE	41ST ST	44TH ST	S	\$146,440.00
41ST AVE	43RD ST	41 ST	N	\$56,380.00
41ST AVE	44TH ST	43RD ST	N	\$14,365.00
41ST AVE	FRANKLIN BLVD	37TH ST	S	\$49,920.00
41ST AVE	MARTIN LUTHER KING JR	40TH ST	S	\$75,800.00

41ST ST

Total Cost for Street: \$700,687.60

Survey Street	Start Street	End Street	Orientation	
41ST ST	14TH AVE	W NICHOLS AVE	W	\$43,964.00
41ST ST	35TH AVE	39TH AVE	W	\$137,980.00
41ST ST	37TH AVE	35TH AVE	E	\$71,260.00
41ST ST	38TH AVE	LANTANA AVE	E	\$11,405.00
41ST ST	39TH AVE	40TH AVE	W	\$31,260.00
41ST ST	40TH AVE	4ST AVE	W	\$36,640.00
41ST ST	41ST AVE	40TH AVE	E	\$20,760.00
41ST ST	41ST ST	43RD AVE	E	\$128,178.60
41ST ST	42ND AVE	43RD AVE	W	\$32,280.00
41ST ST	43RD AVE	44TH AVE	W	\$45,520.00
41ST ST	44TH AVE	6300 41ST AVE	W	\$18,556.00
41ST ST	4ST AVE	42ND AVE	W	\$26,920.00
41ST ST	E NICHOLS AVE	14TH AVE	E	\$45,106.00
41ST ST	LANTANA AVE	37TH AVE	E	\$16,590.00

Sacramento County

Access Compliance Survey Report - Sidewalks

Cost Summary

41ST ST	MARTIN LUTHER KING JR	37TH ST	N	\$34,268.00
---------	-----------------------	---------	---	-------------

42ND AVE

Total Cost for Street: \$1,026,563.81

Survey Street	Start Street	End Street	Orientation	
42ND AVE	37TH ST	MARTIN LUTHER KING JR BLVD	S	\$84,190.00
42ND AVE	3938 42ND AVE	40TH ST	S	\$25,160.00
42ND AVE	39TH ST	MARTIN LUTHER KING JR BLVD	N	\$24,380.00
42ND AVE	40TH ST	40TH ST	W	\$91,142.81
42ND AVE	41ST ST	44TH ST	S	\$157,960.00
42ND AVE	44TH ST	WELTY WAY	S	\$183,870.00
42ND AVE	BURNS WAY	VISTA AVE	S	\$28,280.00
42ND AVE	FRANKLIN BLVD	37TH ST	S	\$38,675.00
42ND AVE	LAURINE WAY	LEOLA WAY	S	\$88,579.00
42ND AVE	LEOLA WAY	BURNS WAY	S	\$14,685.00
42ND AVE	MARTIN LUTHER KING JR	3904 42ND AVE	S	\$71,242.00
42ND AVE	SAMPSON BLVD	LAURINE WAY	N	\$127,920.00
42ND AVE	VISTA AVE	SAMPSON BLVD	S	\$67,880.00
42ND AVE	WELTY WAY	LAURINE WAY	S	\$22,600.00

42ND ST

Total Cost for Street: \$1,499,176.00

Survey Street	Start Street	End Street	Orientation	
42ND ST	14TH AVE	15TH AVE	W	\$20,080.00
42ND ST	15TH AVE	16TH AVE	W	\$99,708.00
42ND ST	16TH AVE	18TH AVE	W	\$93,276.00
42ND ST	18TH AVE	20TH AVE	W	\$171,070.00
42ND ST	20TH AVE	23RD AVE	W	\$153,500.00
42ND ST	22ND AVE	ROOSEVELT AVE	E	\$35,520.00
42ND ST	23RD AVE	SIERRA VISTA AVE	W	\$125,440.00
42ND ST	26TH AVE	SIERRA VISTA AVE	E	\$102,928.00
42ND ST	34TH AVE	35TH AVE	W	\$37,160.00
42ND ST	35TH AVE	DAYSTAR CT	W	\$28,518.00
42ND ST	37TH AVE	LANTANA AVE	W	\$71,880.00
42ND ST	49TH AVE	CUNY AVE	W	\$59,995.00
42ND ST	APOSTOLO CIR	APOSTOLO CIR	W	\$65,200.00
42ND ST	CUNY AVE	ELKO CT	E	\$39,310.00
42ND ST	DAYSTAR CT	37TH AVE	W	\$43,190.00
42ND ST	ELKO CT	49TH AVE	E	\$34,344.00
42ND ST	FRUITRIDGE RD	APOSTOLO CIR	W	\$5,240.00
42ND ST	GADDI DR	34TH AVE	W	\$24,380.00
42ND ST	IOWA AVE	APOSTOLO CIR	E	\$25,920.00
42ND ST	LANTANA AVE	37TH AVE	E	\$14,190.00
42ND ST	ROOSEVELT AVE	20TH AVE	E	\$26,640.00
42ND ST	SIERRA VISTA AVE	26TH AVE	W	\$221,687.00

43RD AVE

Total Cost for Street: \$546,998.00

Survey Street	Start Street	End Street	Orientation	
43RD AVE	3709 43RD AVE	37TH ST	N	\$7,300.00
43RD AVE	37TH ST	MARTIN LUTHER KING JR BLVD	S	\$70,558.00
43RD AVE	3920 43RD AVE	39TH ST	N	\$8,940.00
43RD AVE	3943 43RD AVE	40TH ST	S	\$11,820.00
43RD AVE	39TH ST	3920 43RD AVE	S	\$53,980.00
43RD AVE	40TH ST	41ST ST	S	\$34,780.00
43RD AVE	41ST ST	44TH ST	S	\$153,410.00

Sacramento County

Access Compliance Survey Report - Sidewalks

Cost Summary

43RD AVE	44TH ST	41ST ST	N	\$101,180.00
43RD AVE	FRANKLIN BLVD	37TH ST	S	\$29,360.00
43RD AVE	MARTIN LUTHER KING JR	39TH ST	S	\$75,670.00

43RD ST Total Cost for Street: \$712,618.00

Survey Street	Start Street	End Street	Orientation	
43RD ST	14TH AVE	15TH AVE	W	\$27,665.00
43RD ST	15TH AVE	4042 43RD ST	W	\$37,875.00
43RD ST	16TH AVE	18TH AVE	W	\$87,404.00
43RD ST	18TH AVE	16TH AVE	N	\$147,739.00
43RD ST	35TH AVE	37TH AVE	W	\$104,405.00
43RD ST	37TH AVE	35TH AVE	E	\$63,580.00
43RD ST	39TH AVE	40TH AVE	W	\$19,400.00
43RD ST	40TH AVE	41ST AVE	W	\$22,940.00
43RD ST	41ST AVE	39TH AVE	E	\$43,940.00
43RD ST	43RD ST	16TH AVE	W	\$8,880.00
43RD ST	44TH AVE	HILTS AVE	E	\$23,350.00
43RD ST	45TH AVE	44TH ST	S	\$62,560.00
43RD ST	HILTS AVE	45TH AVE	W	\$62,880.00

44TH AVE Total Cost for Street: \$607,097.00

Survey Street	Start Street	End Street	Orientation	
44TH AVE	3621 44TH AVE	FRANKLIN BLVD	N	\$3,660.00
44TH AVE	37TH ST	MARTIN LUTHER KING JR BLVD	S	\$46,190.00
44TH AVE	3924 44TH AVE	39TH ST	N	\$3,660.00
44TH AVE	39TH ST	3924 44TH AVE	S	\$20,020.00
44TH AVE	40TH ST	41ST ST	S	\$23,780.00
44TH AVE	41ST	40TH ST	N	\$21,700.00
44TH AVE	43RD AVE	DONNELLY LN	S	\$23,410.00
44TH AVE	44TH ST	45TH ST	S	\$83,380.00
44TH AVE	45TH ST	WELTY WAY	S	\$18,520.00
44TH AVE	BURNS WAY	VISTA AVE	S	\$38,230.00
44TH AVE	DONNELLY LN	44TH ST	S	\$25,800.00
44TH AVE	FRANKLIN BLVD	37TH ST	S	\$32,848.00
44TH AVE	LAURINE WAY	LEOLA WAY	S	\$34,340.00
44TH AVE	LEOLA WAY	BURNS WAY	S	\$41,180.00
44TH AVE	MARTIN LUTHER KING JR	39TH ST	S	\$70,834.00
44TH AVE	SAMPSON BLVD	VISTA AVE	N	\$25,660.00
44TH AVE	VISTA AVE	BURNS WAY	N	\$23,035.00
44TH AVE	WELTY WAY	LAURINE WAY	S	\$70,850.00

44TH ST Total Cost for Street: \$2,527,502.00

Survey Street	Start Street	End Street	Orientation	
44TH ST	14TH AVE	15TH AVE	W	\$25,170.00
44TH ST	15TH AVE	16TH AVE	W	\$80,000.00
44TH ST	16TH AVE	18TH AVE	W	\$48,306.00
44TH ST	18TH AVE	20TH AVE	W	\$102,996.00
44TH ST	20TH AVE	ROOSEVELT AVE	W	\$27,300.00
44TH ST	22ND AVE	23RD AVE	W	\$21,540.00
44TH ST	23RD AVE	PERRY AVE	W	\$21,560.00
44TH ST	25TH AVE	PERRY AVE	E	\$99,032.00
44TH ST	26TH AVE	SOLEDAD AVE	W	\$111,684.00
44TH ST	28TH AVE	SOLEDAD AVE	E	\$38,362.00

Sacramento County

Access Compliance Survey Report - Sidewalks

Cost Summary

44TH ST	34TH AVE	35TH AVE	W	\$16,400.00
44TH ST	35TH AVE	37TH AVE	W	\$55,395.00
44TH ST	37TH AVE	38TH AVE	W	\$135,975.00
44TH ST	38TH AVE	39TH AVE	W	\$23,740.00
44TH ST	39TH AVE	41ST AVE	W	\$60,025.00
44TH ST	40TH AVE	39TH AVE	E	\$15,540.00
44TH ST	42ND AVE	43RD AVE	W	\$60,570.00
44TH ST	43RD AVE	HILTS AVE	W	\$27,820.00
44TH ST	44TH AVE	45TH AVE	W	\$100,980.00
44TH ST	44TH ST	6528 44TH ST	E	\$121,130.00
44TH ST	45TH AVE	46TH AVE	W	\$20,780.00
44TH ST	46TH AVE	47TH AVE	W	\$8,760.00
44TH ST	47TH AVE	6528 44TH ST	W	\$252,660.00
44TH ST	4910 44TH ST	SIERRA VISTA AVE	W	\$58,861.00
44TH ST	6528 44TH ST	44TH ST	W	\$235,800.00
44TH ST	DADE WAY	42ND AVE	E	\$19,920.00
44TH ST	FRUITRIDGE RD	ODEA DR	W	\$104,875.00
44TH ST	HILTS AVE	44TH AVE	W	\$31,156.00
44TH ST	IOWA AVE	34TH AVE	W	\$99,682.00
44TH ST	LANTANA AVE	37TH AVE	E	\$37,560.00
44TH ST	LEMON HILL AVE	42ND ST	W	\$40,605.00
44TH ST	ODEA DR	IOWA AVE	W	\$19,740.00
44TH ST	ORINDA WAY	15TH AVE	E	\$26,932.00
44TH ST	PARKER AVE	18TH AVE	E	\$26,209.00
44TH ST	PERRY AVE	23RD AVE	E	\$21,880.00
44TH ST	ROOSEVELT AVE	22ND AVE	W	\$70,786.00
44TH ST	SIERRA VISTA AVE	26TH AVE	W	\$97,535.00
44TH ST	SOLEDAD AVE	SWEETWATER AVE	W	\$123,056.00
44TH ST	SWEETWATER AVE	FRUITRIDGE RD	W	\$37,180.00

45TH AVE

Total Cost for Street: \$240,310.00

Survey Street	Start Street	End Street	Orientation	
45TH AVE	37TH ST	MARTIN LUTHER KING JR BLVD	S	\$63,820.00
45TH AVE	4301 45TH AVE	44TH AVE	E	\$49,720.00
45TH AVE	43RD ST	46TH AVE	N	\$30,320.00
45TH AVE	44TH ST	DONNELLY LN	N	\$19,620.00
45TH AVE	46TH AVE	43RD ST	S	\$19,180.00
45TH AVE	DONNELLY LN	4301 45TH AVE	N	\$21,680.00
45TH AVE	FRANKLIN BLVD	37TH ST	S	\$1,050.00
45TH AVE	MARTIN LUTHER KING JR	37TH ST	N	\$34,920.00

45TH ST

Total Cost for Street: \$424,805.00

Survey Street	Start Street	End Street	Orientation	
45TH ST	14TH AVE	15TH AVE	W	\$25,910.00
45TH ST	15TH AVE	14TH AVE	E	\$35,590.00
45TH ST	26TH AVE	SOLEDAD AVE	W	\$41,200.00
45TH ST	44TH AVE	47TH AVE	W	\$122,080.00
45TH ST	47TH AVE	44TH AVE	E	\$108,400.00
45TH ST	PARKER AVE	ROOSEVELT AVE	W	\$18,130.00
45TH ST	ROOSEVELT AVE	PARKER AVE	E	\$29,520.00
45TH ST	SOLEDAD AVE	26TH AVE	E	\$43,975.00

46TH AVE**Total Cost for Street: \$342,750.00**

Survey Street	Start Street	End Street	Orientation	
46TH AVE	3701 46TH AVE	FRANKLIN BLVD	N	\$17,500.00
46TH AVE	4225 46TH AVE	45TH AVE	E	\$42,330.00
46TH AVE	4228 46TH AVE	44TH ST	S	\$76,820.00
46TH AVE	44TH ST	4225 46TH AVE	N	\$75,380.00
46TH AVE	45TH AVE	4228 46TH AVE	W	\$60,580.00
46TH AVE	FRANKLIN BLVD	MARTIN LUTHER KING JR BLVD	S	\$35,500.00
46TH AVE	MARTIN LUTHER KING JR	3701 46TH AVE	N	\$34,640.00

46TH ST**Total Cost for Street: \$275,170.00**

Survey Street	Start Street	End Street	Orientation	
46TH ST	15TH AVE	ORINDA WAY	W	\$42,825.00
46TH ST	47TH AVE	46TH ST	W	\$65,340.00
46TH ST	6446 46TH ST	47TH AVE	E	\$49,890.00
46TH ST	ORINDA WAY	15TH AVE	E	\$30,635.00
46TH ST	SIDEWALK STARTS	6446 46TH ST	E	\$86,480.00

47TH AVE**Total Cost for Street: \$2,007,408.19**

Survey Street	Start Street	End Street	Orientation	
47TH AVE	2880 47TH AVE	3310 47TH AVE	S	\$70,450.00
47TH AVE	3310 47TH AVE	KIESSIG AVE	S	\$59,110.00
47TH AVE	3316 47TH AVE	2880 47TH AVE	N	\$78,792.00
47TH AVE	44TH ST	LANG AVE	S	\$60,440.00
47TH AVE	45TH ST	44TH ST	N	\$29,250.00
47TH AVE	46TH ST	47TH ST	S	\$46,710.00
47TH AVE	47TH ST	SAMPSON BLVD	S	\$606,263.19
47TH AVE	54TH ST	5720 47TH AVE	S	\$126,600.00
47TH AVE	5720 47TH AVE	WIRE DR	S	\$19,055.00
47TH AVE	5735 STOCKTON BLVD	STEINER DR	N	\$95,760.00
47TH AVE	BURNS WAY	LEOLA WAY	N	\$14,470.00
47TH AVE	FRANKLIN BLVD	MARTIN LUTHER KING JR BLVD	S	\$135,710.00
47TH AVE	HIGHWAY 99 NORTH	HIGHWAY 99 NORTH EXIT	S	\$41,140.00
47TH AVE	HIGHWAY 99 NORTH EXIT	44TH ST	S	\$109,870.00
47TH AVE	HIGHWAY 99 SOUTH	HIGHWAY 99 SOUTH EXIT	S	\$22,955.00
47TH AVE	HIGHWAY 99 SOUTH EXIT	HIGHWAY 99 NORTH ENTRANCE	S	\$40,184.00
47TH AVE	KIESSIG AVE	FRANKLIN BLVD	S	\$88,260.00
47TH AVE	LANG AVE	46TH ST	S	\$25,380.00
47TH AVE	LAURINE WAY	WELTY WAY	N	\$15,800.00
47TH AVE	LEOLA WAY	LAURINE WAY	N	\$12,780.00
47TH AVE	MARTIN LUTHER KING JR	HIGHWAY 99 SOUTH ENTRANCE	S	\$90,173.00
47TH AVE	SAMPSON BLVD	VISTA AVE	N	\$23,920.00
47TH AVE	STEINER DR	54TH ST	S	\$127,670.00
47TH AVE	VISTA AVE	BURNS WAY	N	\$25,410.00
47TH AVE	WELTY WAY	45TH ST	N	\$15,272.00
47TH AVE	WIRE DR	STOCKTON BLVD	S	\$25,984.00

47TH ST**Total Cost for Street: \$1,026,092.00**

Survey Street	Start Street	End Street	Orientation	
47TH ST	15TH AVE	4016 47TH ST	W	\$22,828.00
47TH ST	16TH AVE	15TH AVE	E	\$22,780.00
47TH ST	4020 47TH ST	ORINDA WAY	W	\$15,184.00

Sacramento County

Access Compliance Survey Report - Sidewalks

Cost Summary

47TH ST	4711 47TH ST	ROOSEVELT AVE	E	\$47,545.00
47TH ST	47TH AVE	50TH AVE	W	\$92,380.00
47TH ST	50TH AVE	UNDERWOOD WAY	W	\$201,545.00
47TH ST	50TH ST	LIVINGSTON WAY	E	\$73,420.00
47TH ST	51ST ST	50TH ST	E	\$25,060.00
47TH ST	EL CERRITO WAY	SIDEWALK WIDTH	W	\$13,372.00
47TH ST	LE DONNE DR	LIVINGSTON WAY	S	\$48,580.00
47TH ST	LIVINGSTON WAY	MARBURN CT	W	\$196,120.00
47TH ST	MARBURN CT	51ST ST	W	\$60,160.00
47TH ST	ORINDA WAY	SUMMIT WAY	W	\$16,296.00
47TH ST	ROOSEVELT AVE	4800 47TH ST	W	\$47,592.00
47TH ST	SIDEWALK START	16TH AVE	E	\$86,004.00
47TH ST	SUMMIT WAY	EL CERRITO WAY	W	\$19,741.00
47TH ST	UNDERWOOD WAY	LE DONNE DR	W	\$37,485.00

48TH AVE

Total Cost for Street: \$971,872.54

Survey Street	Start Street	End Street	Orientation	
48TH AVE	54TH ST	STEINER DR	N	\$83,540.00
48TH AVE	DALLAS WAY	WIRE DR	N	\$34,320.00
48TH AVE	MANMAR WAY	54TH ST	N	\$63,850.00
48TH AVE	MARTIN LUTHER KING JR	FRANKLIN BLVD	N	\$22,830.00
48TH AVE	SITTON WAY	VERNACE WAY	S	\$8,260.00
48TH AVE	STEINER DR	SITTON WAY	S	\$148,080.00
48TH AVE	VERNACE WAY	WIRE DR	S	\$126,080.00
48TH AVE	WESLEY AVE	MARTIN LUTHER KING JR BLVD	N	\$361,067.54
48TH AVE	WIRE DR	DALLAS WAY	S	\$123,845.00

48TH ST

Total Cost for Street: \$380,102.00

Survey Street	Start Street	End Street	Orientation	
48TH ST	4471 48TH ST	PARKER AVE	E	\$11,976.00
48TH ST	4801 48TH ST	BAKER AVE	E	\$12,680.00
48TH ST	BAKER AVE	PERRY AVE	W	\$94,775.00
48TH ST	PARKER AVE	ROOSEVELT AVE	W	\$106,117.00
48TH ST	PERRY AVE	BAKER AVE	E	\$51,524.00
48TH ST	ROOSEVELT AVE	BAKER AVE	W	\$67,259.00
48TH ST	YOSEMITE AVE	PARKER AVE	W	\$35,771.00

49TH AVE

Total Cost for Street: \$734,520.21

Survey Street	Start Street	End Street	Orientation	
49TH AVE	3929 40TH AVE	SIDEWALK ENDS	N	\$21,900.00
49TH AVE	4040 49TH AVE	42ND AVE	S	\$57,240.00
49TH AVE	42ND ST	4101 49TH AVE	N	\$26,140.00
49TH AVE	ELKO CT	WESLEY AVE	N	\$288,039.10
49TH AVE	MARTIN LUTHER KING JR	RODOLFO CT	S	\$50,035.00
49TH AVE	RODOLFO CT	WESLEY AVE	S	\$27,752.00
49TH AVE	WESLEY AVE	MARTIN LUTHER KING JR BLVD	N	\$263,414.11

49TH ST

Total Cost for Street: \$152,787.00

Survey Street	Start Street	End Street	Orientation	
49TH ST	32ND AVE	33RD AVE	W	\$24,145.00
49TH ST	33RD AVE	32ND AVE	E	\$23,280.00
49TH ST	4509 49TH ST	PARKER AVE	E	\$25,730.00
49TH ST	PARKER AVE	ROOSEVELT AVE	W	\$60,088.00

Sacramento County

Access Compliance Survey Report - Sidewalks

Cost Summary

49TH ST	ROOSEVELT AVE	4509 49TH ST	E	\$19,544.00
---------	---------------	--------------	---	-------------

4TH AVE Total Cost for Street: \$846,713.31

Survey Street	Start Street	End Street	Orientation	
4TH AVE	4TH AVE	6628 4TH AVE	E	\$38,992.00
4TH AVE	6621 4TH AVE	K ST	W	\$50,028.00
4TH AVE	6635 4TH AVE	6635 4TH AVE	W	\$1,056.00
4TH AVE	6636 4TH AVE	L ST	E	\$7,268.00
4TH AVE	6701 4TH AVE	L ST	W	\$9,664.00
4TH AVE	GRAND AVE	PHEASANT RUN CT	N	\$101,704.00
4TH AVE	HIGHWAY 160	GRAND AVE	N	\$23,092.00
4TH AVE	K ST	4TH AVE	E	\$98,655.74
4TH AVE	L ST	6635 4TH AVE	W	\$61,086.76
4TH AVE	M ST	L ST	W	\$315,526.81
4TH AVE	PHEASANT RUN CT	SCHAUER CT	S	\$107,200.00
4TH AVE	SCHAUER CT	HIGHWAY 160	S	\$32,440.00

4TH PKWY Total Cost for Street: \$172,150.00

Survey Street	Start Street	End Street	Orientation	
4TH PKWY	GALAXY PKWY	SKY PKWY	E	\$55,710.00
4TH PKWY	SKY PKWY	URANUS PKWY	W	\$12,740.00
4TH PKWY	URANUS PKWY	URANUS PKWY	W	\$103,700.00

50TH AVE Total Cost for Street: \$505,942.00

Survey Street	Start Street	End Street	Orientation	
50TH AVE	47TH ST	DOREEN WAY	S	\$27,470.00
50TH AVE	50TH ST	STEINER DR	S	\$49,410.00
50TH AVE	BADEN CT	WIRE DR	S	\$39,770.00
50TH AVE	DOREEN WAY	LIVINGSTON WAY	S	\$38,272.00
50TH AVE	LIVINGSTON WAY	50TH ST	S	\$95,745.00
50TH AVE	PRENTISS DR	BADEN CT	S	\$47,490.00
50TH AVE	STEINER DR	LIVINGSTON WAY	N	\$94,995.00
50TH AVE	WIRE DR	PRENTISS DR	N	\$112,790.00

50TH ST Total Cost for Street: \$401,295.00

Survey Street	Start Street	End Street	Orientation	
50TH ST	47TH ST	51ST AVE	E	\$106,340.00
50TH ST	50TH AVE	DINGMAN CIR	W	\$38,420.00
50TH ST	51ST AVE	50TH AVE	E	\$100,015.00
50TH ST	DINGMAN CIR	DINGMAN CIR	W	\$156,520.00

51ST AVE Total Cost for Street: \$2,606,960.46

Survey Street	Start Street	End Street	Orientation	
51ST AVE	3320 51ST AVE	3422 51ST AVE	S	\$14,324.00
51ST AVE	3422 51ST AVE	3422 51ST AVE	N	\$3,528.00
51ST AVE	3501 51ST AVE	3501 51ST AVE	N	\$1,572.00
51ST AVE	3650 51ST AVE	FRANKLIN BLVD	S	\$27,240.00
51ST AVE	50TH ST	51ST ST	S	\$20,665.00
51ST AVE	51ST ST	50TH ST	N	\$26,960.00
51ST AVE	CONNECTOR ST	FRANKLIN BLVD	S	\$1,197,545.12
51ST AVE	FRANKLIN BLVD	3645 51ST AVE	N	\$1,315,126.34

51ST ST Total Cost for Street: \$357,920.00

Survey Street	Start Street	End Street	Orientation	
51ST ST	51ST AVE	53RD AVE	W	\$99,200.00

Sacramento County

Access Compliance Survey Report - Sidewalks

Cost Summary

51ST ST	52ND AVE	CORVET WAY	E	\$119,000.00
51ST ST	53RD AVE	52ND AVE	E	\$21,700.00
51ST ST	CORVET WAY	STEINER DR	E	\$31,660.00
51ST ST	STEINER DR	51ST AVE	W	\$86,360.00

52ND AVE

Total Cost for Street: \$3,222,483.65

Survey Street	Start Street	End Street	Orientation	
52ND AVE	3409 52ND AVE	3434 52ND AVE	S	\$56,384.00
52ND AVE	3601 52ND AVE	FRANKLIN BLVD	S	\$29,220.00
52ND AVE	51ST ST	AUSTIN WAY	S	\$86,260.00
52ND AVE	52ND ST	51ST ST	N	\$19,640.00
52ND AVE	53RD ST	52ND ST	N	\$19,600.00
52ND AVE	AUSTIN WAY	53RD ST	N	\$19,525.00
52ND AVE	CONNECTOR ST	LUTHER DR	S	\$1,265,823.44
52ND AVE	FRANKLIN BLVD	LUTHER DR	N	\$1,179,872.11
52ND AVE	LUTHER DR	FRANKLIN BLVD	S	\$546,159.10

52ND ST

Total Cost for Street: \$189,960.00

Survey Street	Start Street	End Street	Orientation	
52ND ST	52ND AVE	CORVET WAY	E	\$89,190.00
52ND ST	CORVET WAY	52ND AVE	W	\$100,770.00

53RD AVE

Total Cost for Street: \$804,847.00

Survey Street	Start Street	End Street	Orientation	
53RD AVE	51ST ST	STEINER DR	S	\$130,330.00
53RD AVE	65TH ST	CASA GRANDE WAY	S	\$24,405.00
53RD AVE	6701 BURDETT WAY	BURDETT WAY	N	\$11,312.00
53RD AVE	AUSTIN WAY	51ST ST	N	\$96,040.00
53RD AVE	BURDETT WAY	BURDETT WAY	S	\$137,046.00
53RD AVE	CASA GRANDE WAY	CUNNINGHAM WAY	S	\$18,840.00
53RD AVE	CUNNINGHAM WAY	STILLWATER WAY	S	\$86,294.00
53RD AVE	DAWSON WAY	HARMS WAY	N	\$9,400.00
53RD AVE	HARMS WAY	STEINER DR	N	\$30,540.00
53RD AVE	PECK DR	6960 53RD AVE	S	\$101,935.00
53RD AVE	PONTIAC CT	PECK DR	N	\$10,390.00
53RD AVE	PRENTISS DR	DAWSON WAY	N	\$28,450.00
53RD AVE	RANCHO PLAZA DR	PONTIAC CT	N	\$18,570.00
53RD AVE	STEINER DR	BURDETT WAY	S	\$72,950.00
53RD AVE	STILLWATER WAY	PECK DR	S	\$14,160.00
53RD AVE	WIRE DR	PRENTISS DR	N	\$14,185.00

53RD ST

Total Cost for Street: \$174,345.00

Survey Street	Start Street	End Street	Orientation	
53RD ST	52ND AVE	STEINER DR	E	\$90,185.00
53RD ST	CORVET WAY	52ND AVE	W	\$61,020.00
53RD ST	STEINER DR	CORVET WAY	W	\$23,140.00

54TH ST

Total Cost for Street: \$40,890.00

Survey Street	Start Street	End Street	Orientation	
54TH ST	47TH AVE	48TH AVE	W	\$18,880.00
54TH ST	48TH AVE	47TH AVE	E	\$22,010.00

55TH ST

Total Cost for Street: \$313,084.00

Survey Street	Start Street	End Street	Orientation	
55TH ST	66TH AVE	ASSEMBLY CT	E	\$32,752.00

Sacramento County

Access Compliance Survey Report - Sidewalks

Cost Summary

55TH ST	ASSEMBLY CT	FLORIN RD	E	\$120,570.00
55TH ST	FLORIN RD	66TH AVE	W	\$159,762.00

5TH AVE

Total Cost for Street: \$310,022.65

Survey Street	Start Street	End Street	Orientation	
5TH AVE	527 5TH AVE	503 5TH AVE	N	\$12,096.00
5TH AVE	5TH AVE	527 5TH AVE	W	\$4,472.00
5TH AVE	6629 5TH AVE	K ST	W	\$66,492.00
5TH AVE	6632 5TH AVE	6632 5TH AVE	E	\$10,924.00
5TH AVE	K ST	6624 5TH AVE	E	\$91,230.65
5TH AVE	N ST	6916 5TH AVE	E	\$16,496.00
5TH AVE	O ST	SILVER SKY CT	E	\$22,356.00
5TH AVE	SILVER CREST CIR	SILVER PARK AVE	W	\$9,964.00
5TH AVE	SILVER PARK AVE	SILVER TREE CT	W	\$28,520.00
5TH AVE	SILVER SKY CT	SILVER CREST CIR	E	\$28,868.00
5TH AVE	SILVER TREE CT	O ST	W	\$18,604.00

5TH PKWY

Total Cost for Street: \$300,230.00

Survey Street	Start Street	End Street	Orientation	
5TH PKWY	5232 5TH PKWY	SATELLITE PKWY	S	\$21,240.00
5TH PKWY	7123 5TH PKWY	SKY PKWY	E	\$84,320.00
5TH PKWY	ASTRON PKWY	7123 5TH PKWY	E	\$8,830.00
5TH PKWY	GALAXY PKWY	ASTRON PKWY	W	\$82,915.00
5TH PKWY	SATELLITE PKWY	SKY PKWY	S	\$25,200.00
5TH PKWY	SKY PKWY	GALAXY PKWY	W	\$77,725.00

5TH ST

Total Cost for Street: \$310,438.71

Survey Street	Start Street	End Street	Orientation	
5TH ST	6623 5TH ST	K ST	W	\$39,228.00
5TH ST	6756 5TH ST	M ST	E	\$12,800.00
5TH ST	K ST	6618 5TH ST	E	\$56,564.00
5TH ST	L ST	5TH ST	W	\$188,118.71
5TH ST	M ST	6739 5TH ST	W	\$13,728.00

65TH ST

Total Cost for Street: \$1,677,886.01

Survey Street	Start Street	End Street	Orientation	
65TH ST	53RD AVE	STOCKTON BLVD	N	\$618,031.29
65TH ST	6990 65TH ST	FLORIN RD	W	\$172,040.00
65TH ST	FARO DR	53RD AVE	W	\$325,965.72
65TH ST	FLORIN RD	6990 65TH ST	E	\$112,470.00
65TH ST	SAVINGS PL	53RD AVE	S	\$33,860.00
65TH ST	SIDEWALK STARTS	53RD AVE	N	\$11,760.00
65TH ST	SKY PKWY	STOCKTON BLVD	S	\$244,115.00
65TH ST	STOCKTON BLVD	SAVINGS PL	S	\$159,644.00

66TH AVE

Total Cost for Street: \$660,253.00

Survey Street	Start Street	End Street	Orientation	
66TH AVE	55TH ST	FLORIN WOODS DR	S	\$208,875.00
66TH AVE	CENTER MALL WAY	STOCKTON BLVD	S	\$180,675.00
66TH AVE	E SOUTHGATE DR	55TH ST	N	\$76,335.00
66TH AVE	FLORIN MALL DR	CENTER MALL WAY	S	\$137,268.00
66TH AVE	FLORIN WOODS DR	FLORIN MALL DR	S	\$57,100.00

68TH AVE

Total Cost for Street: \$169,210.00

Sacramento County

Access Compliance Survey Report - Sidewalks

Cost Summary

68TH AVE	DELLA CIR	FLORINDA WAY	N	\$28,340.00
68TH AVE	FLORINDA WAY	POWER INN RD	S	\$110,680.00
68TH AVE	GIGI PL	7920 68TH AVE	N	\$3,680.00
68TH AVE	POWER INN RD	8007 POWER INN RD	N	\$26,510.00

6TH PKWY

Total Cost for Street: \$338,986.00

Survey Street	Start Street	End Street	Orientation	
6TH PKWY	7125 6TH PKWY	SKY PKWY	E	\$126,852.00
6TH PKWY	ASTRON PKWY	FLORIN RD	W	\$147,380.00
6TH PKWY	FLORIN RD	SIDEWALK END	E	\$42,594.00
6TH PKWY	SKY PKWY	ASTRON PKWY	W	\$22,160.00

6TH ST

Total Cost for Street: \$284,067.00

Survey Street	Start Street	End Street	Orientation	
6TH ST	6613 6TH ST	K ST	W	\$21,484.00
6TH ST	6910 6TH ST	O ST	E	\$32,876.00
6TH ST	6933 6TH ST	N ST	W	\$36,908.00
6TH ST	6TH ST	JAMIE CT	W	\$10,172.00
6TH ST	7445 6TH ST	ELVERTA RAIL WAY	W	\$25,092.00
6TH ST	7449 6TH ST	7445 6TH ST	W	\$2,216.00
6TH ST	ELVERTA RAIL WAY	7351 6TH ST	W	\$14,752.00
6TH ST	JAMIE CT	LILAC LN	W	\$13,904.00
6TH ST	L ST	M ST	E	\$36,085.00
6TH ST	M ST	L ST	W	\$90,578.00

75TH ST

Total Cost for Street: \$29,105.00

Survey Street	Start Street	End Street	Orientation	
75TH ST	53RD AVE	LAWNWOOD DR	W	\$15,165.00
75TH ST	LAWNWOOD DR	53RD AVE	E	\$13,940.00

7TH ST

Total Cost for Street: \$614,297.96

Survey Street	Start Street	End Street	Orientation	
7TH ST	7131 7TH ST	QUEBEC WAY	W	\$48,973.00
7TH ST	7246 7TH ST	7312 7TH ST	E	\$45,264.00
7TH ST	7TH ST	CORAL SUN CT	W	\$12,060.00
7TH ST	ALBEMARLE AVE	QUEBEC WAY	E	\$32,752.00
7TH ST	CORAL SUN CT	7225 7TH ST	W	\$15,184.00
7TH ST	DABNEY AVE	ALBEMARLE AVE	E	\$36,032.00
7TH ST	L ST	7TH ST	E	\$279,779.96
7TH ST	M ST	L ST	W	\$33,860.00
7TH ST	O ST	DABNEY AVE	E	\$35,112.00
7TH ST	QUEBEC WAY	7TH ST	W	\$75,281.00

8TH AVE

Total Cost for Street: \$251,103.00

Survey Street	Start Street	End Street	Orientation	
8TH AVE	8TH AVE	M ST	W	\$37,440.00
8TH AVE	M ST	8TH AVE	E	\$36,621.00
8TH AVE	N ST	O ST	E	\$100,312.00
8TH AVE	O ST	N ST	W	\$76,730.00

8TH ST

Total Cost for Street: \$238,967.65

Survey Street	Start Street	End Street	Orientation	
8TH ST	7208 8TH ST	SUN RAY CT	E	\$26,720.00
8TH ST	ALBEMARLE AVE	DABNEY AVE	W	\$23,344.00
8TH ST	DABNEY AVE	O ST	W	\$20,368.00

Sacramento County

Access Compliance Survey Report - Sidewalks

Cost Summary

8TH ST	M ST	8TH ST	W	\$49,384.00
8TH ST	Q ST	SUN RAY CT	E	\$75,234.65
8TH ST	SUN RAY CT	SUN VISTA CT	E	\$28,641.00
8TH ST	SUN VISTA CT	7300 8TH ST	E	\$15,276.00

9TH AVE

Total Cost for Street: \$38,660.00

Survey Street	Start Street	End Street	Orientation	
9TH AVE	7109 9TH AVE	ANDERSON WOOD WAY	W	\$7,784.00
9TH AVE	9TH AVE	ANDERSON WOOD WAY	E	\$8,072.00
9TH AVE	ANDERSON WOOD WAY	9TH AVE	W	\$22,804.00

9TH ST

Total Cost for Street: \$216,214.00

Survey Street	Start Street	End Street	Orientation	
9TH ST	N ST	O ST	E	\$99,950.00
9TH ST	O ST	N ST	W	\$116,264.00

A PKWY

Total Cost for Street: \$841,330.00

Survey Street	Start Street	End Street	Orientation	
A PKWY	ALIX PKWY	WEST PKWY	S	\$16,540.00
A PKWY	CENTER PKWY	EAST PKWY	S	\$275,360.00
A PKWY	EAST PKWY	FOREST PKWY	W	\$285,100.00
A PKWY	FOREST PKWY	EAST PKWY	E	\$162,950.00
A PKWY	FRANKLIN BLVD	ALIX PKWY	S	\$79,495.00
A PKWY	WEST PKWY	CENTER PKWY	S	\$21,885.00

A ST

Total Cost for Street: \$806,376.00

Survey Street	Start Street	End Street	Orientation	
A ST	3861 A ST	SAN VICENTE WAY	N	\$41,585.00
A ST	AERO CT	POPLAR BLVD	S	\$49,484.00
A ST	CANARY DR	AERO CT	S	\$127,867.00
A ST	GEORGIA DR	CANARY DR	S	\$113,260.00
A ST	LAYTON DR	GEORGIA DR	N	\$46,128.00
A ST	MARKET ST	TYLER ST	SW	\$16,215.00
A ST	POPLAR BLVD	A ST	S	\$34,432.00
A ST	ROSARIO BLVD	CANARY DR	N	\$28,892.00
A ST	S HAVEN DR	WATT AVE	N	\$75,734.00
A ST	SAN VICENTE WAY	ROSARIO BLVD	N	\$115,208.00
A ST	TYLER ST	1259 A ST	NE	\$14,595.00
A ST	WATT AVE	GEORGIA DR	S	\$142,976.00

ABBINGTON WAY

Total Cost for Street: \$81,095.00

Survey Street	Start Street	End Street	Orientation	
ABBINGTON WAY	HARSTON WAY	POKER LN	E	\$40,389.00
ABBINGTON WAY	POKER LN	HARSTON WAY	W	\$40,706.00

ABELIA CT

Total Cost for Street: \$32,270.00

Survey Street	Start Street	End Street	Orientation	
ABELIA CT	8339 ABELIA CT	MELLODORA DR	N	\$18,530.00
ABELIA CT	MELLODORA DR	8339 ABELIA CT	S	\$13,740.00

ABERDEEN WAY

Total Cost for Street: \$98,410.00

Survey Street	Start Street	End Street	Orientation	
ABERDEEN WAY	HILLCREST LN	PASADENA AVE	E	\$51,510.00
ABERDEEN WAY	NOBLE CT	HILLCREST LN	W	\$26,100.00
ABERDEEN WAY	PASADENA AVE	NOBLE CT	W	\$20,800.00

ABERFELDY WAY**Total Cost for Street: \$300,676.00**

Survey Street	Start Street	End Street	Orientation	
ABERFELDY WAY	GLENEAGLE WAY	TUPELO DR	W	\$145,847.00
ABERFELDY WAY	TUPELO DR	GLENEAGLE WAY	E	\$154,829.00

ABIGAIL CT**Total Cost for Street: \$60,442.00**

Survey Street	Start Street	End Street	Orientation	
ABIGAIL CT	4212 ABIGAIL CT	BENJAMIN DR	S	\$27,740.00
ABIGAIL CT	BENJAMIN DR	4213 ABIGAIL CT	N	\$32,702.00

ABISKO CT**Total Cost for Street: \$29,718.00**

Survey Street	Start Street	End Street	Orientation	
ABISKO CT	8060 ABISKO CT	DURNESS WAY	W	\$16,828.00
ABISKO CT	DURNESS WAY	8061 ABISKO CT	E	\$12,890.00

ACACIA WOODS CT**Total Cost for Street: \$43,769.00**

Survey Street	Start Street	End Street	Orientation	
ACACIA WOODS CT	8632 ACACIA WOODS CT	BIRCHDALE WAY	E	\$22,157.00
ACACIA WOODS CT	BIRCHDALE WAY	8632 ACACIA WOODS CT	W	\$21,612.00

ACAPPELLA CIR**Total Cost for Street: \$270,776.00**

Survey Street	Start Street	End Street	Orientation	
ACAPPELLA CIR	7967 ACAPPELLA CIR	ELVERTA RD	SE	\$24,188.00
ACAPPELLA CIR	7998 ACAPPELLA CIR	RHAPSODY CT	E	\$25,904.00
ACAPPELLA CIR	ELVERTA RD	8001 ACAPPELLA CIR	W	\$135,236.00
ACAPPELLA CIR	RHAPSODY CT	ELVERTA RD	E	\$40,732.00
ACAPPELLA CIR	TREMOLO CT	7998 ACAPPELLA CIR	N	\$44,716.00

ACCLAIM CT**Total Cost for Street: \$118,644.00**

Survey Street	Start Street	End Street	Orientation	
ACCLAIM CT	4800 ACCLAIM CT	BESTOW WAY	S	\$56,116.00
ACCLAIM CT	BESTOW WAY	4800 ACCLAIM CT	N	\$62,528.00

ACCLARO CT**Total Cost for Street: \$41,529.00**

Survey Street	Start Street	End Street	Orientation	
ACCLARO CT	4700 ACCLARO CT	FILIFERA WAY	N	\$13,164.00
ACCLARO CT	8233 ACCLARO CT	4700 ACCLARO CT	S	\$28,365.00

ACCORD CT**Total Cost for Street: \$97,080.00**

Survey Street	Start Street	End Street	Orientation	
ACCORD CT	4821 ACCORD CT	4824 ACCORD CT	S	\$1,936.00
ACCORD CT	4824 ACCORD CT	EVENT WAY	S	\$38,131.00
ACCORD CT	EVENT WAY	4821 ACCORD CT	N	\$57,013.00

ACER WAY**Total Cost for Street: \$177,204.00**

Survey Street	Start Street	End Street	Orientation	
ACER WAY	6924 ACER WAY	JUGLANS DR	E	\$44,060.00
ACER WAY	JUGLANS DR	ORTIZ CT	W	\$50,356.00
ACER WAY	OLD RANCH RD	6924 ACER WAY	E	\$51,112.00
ACER WAY	ORTIZ CT	OLD RANCH RD	W	\$31,676.00

ACHATES CIR**Total Cost for Street: \$648,108.00**

Survey Street	Start Street	End Street	Orientation	
ACHATES CIR	9456 ACHATES CIR	8480 ACHATES CIR	E	\$50,640.00
ACHATES CIR	9457 ACHATES CIR	TALLYHO DR	N	\$114,582.00
ACHATES CIR	9480 ACHATES CIR	9520 ACHATES CIR	N	\$113,788.00

Sacramento County

Access Compliance Survey Report - Sidewalks

Cost Summary

ACHATES CIR	9485 ACHATES CIR	9457 ACHATES CIR	W	\$32,718.00
ACHATES CIR	9520 ACHATES CIR	9528 ACHATES CIR	E	\$14,072.00
ACHATES CIR	9528 ACHATES CIR	9540 ACHATES CIR	W	\$23,908.00
ACHATES CIR	9540 ACHATES CIR	TALLYHO DR	N	\$34,272.00
ACHATES CIR	TALLYHO DR	9485 ACHATES CIR	S	\$264,128.00

ACKERSON WAY

Total Cost for Street: \$254,849.00

Survey Street	Start Street	End Street	Orientation	
ACKERSON WAY	8000 ACKERSON WAY	8016 ACKERSON WAY	S	\$34,725.00
ACKERSON WAY	8022 ACKERSON WAY	CHIMANGO WAY	E	\$77,360.00
ACKERSON WAY	8025 ACKERSON WAY	TALLON WAY	N	\$13,185.00
ACKERSON WAY	CHIMANGO WAY	FALCON VIEW DR	E	\$41,944.00
ACKERSON WAY	EAGLE PEAK WAY	8025 ACKERSON WAY	W	\$64,740.00
ACKERSON WAY	FALCON VIEW DR	EAGLE PEAK WAY	S	\$22,895.00

ACORN HILL CT

Total Cost for Street: \$97,285.00

Survey Street	Start Street	End Street	Orientation	
ACORN HILL CT	7236 ACORN HILL CT	317 GINNY WAY	N	\$41,537.00
ACORN HILL CT	ACORN HILL CT	7236 ACORN HILL CT	S	\$28,820.00
ACORN HILL CT	GINNY WAY	Q ST	W	\$3,404.00
ACORN HILL CT	Q ST	ACORN HILL CT	E	\$23,524.00

ADAGIO WAY

Total Cost for Street: \$42,773.00

Survey Street	Start Street	End Street	Orientation	
ADAGIO WAY	8338 ADAGIO WAY	8422 ADAGIO WAY	E	\$6,729.00
ADAGIO WAY	8413 ADAGIO WAY	OPUS CT	W	\$8,990.00
ADAGIO WAY	8422 ADAGIO WAY	ROSEVILLE RD	N	\$4,508.00
ADAGIO WAY	OPUS CT	OUTLOOK DR	W	\$3,952.00
ADAGIO WAY	OUTLOOK DR	8338 ADAGIO WAY	E	\$10,668.00
ADAGIO WAY	ROSEVILLE RD	8413 ADAGIO WAY	S	\$7,926.00

ADANA CIR

Total Cost for Street: \$529,600.00

Survey Street	Start Street	End Street	Orientation	
ADANA CIR	5936 ADANA CIR	5968 ADANA CIR	E	\$30,048.00
ADANA CIR	5941 ADANA CIR	SALMAAN DR	S	\$120,908.00
ADANA CIR	5961 ADANA CIR	5941 ADANA CIR	W	\$61,824.00
ADANA CIR	5968 ADANA CIR	SALMAAN DR	S	\$94,112.00
ADANA CIR	SALMAAN DR	5936 ADANA CIR	N	\$222,708.00

ADDINGTON CT

Total Cost for Street: \$39,968.00

Survey Street	Start Street	End Street	Orientation	
ADDINGTON CT	6513 ADDINGTON CT	WOODLAKE HILLS DR	W	\$27,968.00
ADDINGTON CT	WOODLAKE HILLS DR	6513 ADDINGTON CT	E	\$12,000.00

ADELAIDE WAY

Total Cost for Street: \$380,260.00

Survey Street	Start Street	End Street	Orientation	
ADELAIDE WAY	4801 ALEXON WAY	5249 ADELAIDE WAY	N	\$19,920.00
ADELAIDE WAY	5201 ADELAIDE WAY	ALEXON WAY	S	\$15,392.00
ADELAIDE WAY	5236 ADELAIDE WAY	5248 ADELAIDE WAY	W	\$13,296.00
ADELAIDE WAY	5248 ADELAIDE WAY	CAMERON RANCH DR	S	\$103,644.00
ADELAIDE WAY	5249 ADELAIDE WAY	5201 ADELAIDE WAY	E	\$74,584.00
ADELAIDE WAY	ALEXON WAY	5236 ADELAIDE WAY	W	\$105,440.00
ADELAIDE WAY	CAMERON RANCH DR	TONO WAY	N	\$22,820.00
ADELAIDE WAY	TONO WAY	ALEXON WAY	N	\$25,164.00

ADELHEID WAY**Total Cost for Street: \$157,092.00**

Survey Street	Start Street	End Street	Orientation	
ADELHEID WAY	BASKETBALL HOOP	SIDEWALK ENDS	S	\$88,092.00
ADELHEID WAY	IRELAND ST	HILLCREST LN	N /	\$58,860.00
ADELHEID WAY	SIDEWALK BEGINS	IRELAND ST	N	\$10,140.00

ADELINA WAY**Total Cost for Street: \$264,496.00**

Survey Street	Start Street	End Street	Orientation	
ADELINA WAY	5124 ADELINA WAY	PARQUE VISTA WAY	W	\$17,760.00
ADELINA WAY	PARQUE VISTA WAY	2204 VIA LINDA CT	E	\$41,848.00
ADELINA WAY	VIA LINDA CT	WALNUT AVE	N	\$93,368.00
ADELINA WAY	WALNUT AVE	5124 ADELINA WAY	S	\$111,520.00

ADEN WAY**Total Cost for Street: \$126,585.00**

Survey Street	Start Street	End Street	Orientation	
ADEN WAY	8180 ADEN WAY	GOSHEN WAY	S	\$6,460.00
ADEN WAY	BEACHMONT WAY	GOSHEN WAY	N	\$51,460.00
ADEN WAY	GOSHEN WAY	BEACHMONT WAY	S	\$68,665.00

ADIEU CT**Total Cost for Street: \$103,164.00**

Survey Street	Start Street	End Street	Orientation	
ADIEU CT	4800 ADIEU CT	PREDIAL WAY	SW	\$48,496.00
ADIEU CT	PREDIAL WAY	4800 ADIEU CT	NE	\$54,668.00

ADIRONDACK WAY**Total Cost for Street: \$262,760.00**

Survey Street	Start Street	End Street	Orientation	
ADIRONDACK WAY	2806 ADIRONDACK WAY	CHAD CT	N	\$32,576.00
ADIRONDACK WAY	2809 ADIRONDACK WAY	HYANNIS WAY	E	\$30,720.00
ADIRONDACK WAY	CHAD CT	HYANNIS WAY	N	\$66,792.00
ADIRONDACK WAY	HYANNIS WAY	2806 ADIRONDACK WAY	W	\$132,672.00

ADMIRAL AVE**Total Cost for Street: \$231,196.00**

Survey Street	Start Street	End Street	Orientation	
ADMIRAL AVE	6821 ADMIRAL AVE	ENSIGN ST	N	\$28,652.00
ADMIRAL AVE	DEWEY DR	6840 ADMIRAL AVE	S	\$122,212.00
ADMIRAL AVE	ENSIGN ST	DEWEY DR	N	\$80,332.00

ADORN CT**Total Cost for Street: \$71,600.00**

Survey Street	Start Street	End Street	Orientation	
ADORN CT	4913 ADORN CT	ESSENCE WAY	N	\$33,120.00
ADORN CT	ESSENCE WAY	4913 ADORN CT	S	\$38,480.00

ADRIATIC WAY**Total Cost for Street: \$132,020.00**

Survey Street	Start Street	End Street	Orientation	
ADRIATIC WAY	LINDA RIO DR	VANCOUVER DR	W	\$68,460.00
ADRIATIC WAY	VANCOUVER DR	LINDA RIO DR	E	\$63,560.00

AERO CT**Total Cost for Street: \$62,380.00**

Survey Street	Start Street	End Street	Orientation	
AERO CT	3828 AERO CT	A ST	E	\$35,232.00
AERO CT	A ST	3828 AERO CT	W	\$27,148.00

AEROJET RD**Total Cost for Street: \$35,800.00**

Survey Street	Start Street	End Street	Orientation	
AEROJET RD	AUTOMALL PKWY	FOLSOM BLVD	E	\$35,800.00

AERONAUTIC WAY**Total Cost for Street: \$44,300.00**

Survey Street	Start Street	End Street	Orientation	
AERONAUTIC WAY	RUNWAY DR	FLIGHT DECK CT	S	\$26,000.00
AERONAUTIC WAY	TARMAC WAY	RUNWAY DR	N	\$18,300.00

AFFIRMED WAY**Total Cost for Street: \$182,822.00**

Survey Street	Start Street	End Street	Orientation	
AFFIRMED WAY	APPLETON CT	GRANT AVE	W	\$74,238.00
AFFIRMED WAY	ENGLE RD	APPLETON CT	W	\$7,696.00
AFFIRMED WAY	GRANT AVE	ENGLE RD	E	\$100,888.00

AGATE BEACH WAY**Total Cost for Street: \$176,381.00**

Survey Street	Start Street	End Street	Orientation	
AGATE BEACH WAY	7745 AGATE BEACH WAY	SAND CITY DR	SW	\$52,505.00
AGATE BEACH WAY	7748 AGATE BEACH WAY	OCEAN PARK DR	SE	\$25,356.00
AGATE BEACH WAY	END OF SIDEWALK	SAND CITY DR	NE	\$20,376.00
AGATE BEACH WAY	OCEAN PARK DR	7745 AGATE BEACH WAY	NW	\$14,420.00
AGATE BEACH WAY	SAND CITY DR	END OF SIDEWALK	SW	\$63,724.00

AGATE WAY**Total Cost for Street: \$380,308.00**

Survey Street	Start Street	End Street	Orientation	
AGATE WAY	5329 AGATE WAY	PALM AVE	W	\$105,020.00
AGATE WAY	5330 AGATE WAY	FLAGSTONE ST	N	\$73,168.00
AGATE WAY	FLAGSTONE ST	SANDSTONE ST	S	\$38,392.00
AGATE WAY	PALM AVE	5330 AGATE WAY	E	\$123,308.00
AGATE WAY	SANDSTONE ST	5329 AGATE WAY	S	\$40,420.00

AGATHA WAY**Total Cost for Street: \$143,780.00**

Survey Street	Start Street	End Street	Orientation	
AGATHA WAY	CLINTON RD	IRMA WAY	E	\$34,160.00
AGATHA WAY	IRMA WAY	CLINTON RD	W	\$58,500.00
AGATHA WAY	RAMON DR	IRMA WAY	W	\$51,120.00

AGENA CT**Total Cost for Street: \$104,180.00**

Survey Street	Start Street	End Street	Orientation	
AGENA CT	9201 AGENA CT	HUNTSMAN DR	S	\$63,830.00
AGENA CT	HUNTSMAN DR	9201 AGENA CT	N	\$40,350.00

AGNEW CT**Total Cost for Street: \$46,865.00**

Survey Street	Start Street	End Street	Orientation	
AGNEW CT	4500 ARDEN WAY	4508 AGNEW CT	S	\$46,865.00

AGREE CT**Total Cost for Street: \$96,274.00**

Survey Street	Start Street	End Street	Orientation	
AGREE CT	4820 AGREE CT	PREDIAL WAY	S	\$57,232.00
AGREE CT	PREDIAL WAY	4820 AGREE CT	N	\$39,042.00

AGRICULTURE LN**Total Cost for Street: \$7,396.00**

Survey Street	Start Street	End Street	Orientation	
AGRICULTURE LN	TRAFFIC WAY	BRANCH CENTER RD	N	\$7,396.00

AGUSTAWOOD PL**Total Cost for Street: \$173,253.00**

Survey Street	Start Street	End Street	Orientation	
AGUSTAWOOD PL	7633 AGUSTAWOOD PL	GERBER RD	E	\$89,601.00
AGUSTAWOOD PL	GERBER RD	7636 AGUSTAWOOD PL	W	\$83,652.00

AILERON CT**Total Cost for Street: \$50,580.00**

Survey Street	Start Street	End Street	Orientation	
AILERON CT	5121 AILERON CT	WINDSOCK AVE	E	\$19,900.00
AILERON CT	WINDSOCK AVE	5121 AILERON CT	W	\$30,680.00

AINSLEY CT**Total Cost for Street: \$116,284.00**

Survey Street	Start Street	End Street	Orientation	
AINSLEY CT	2000 AINSLEY CT	FAIR OAKS BLVD	N	\$55,652.00
AINSLEY CT	FAIR OAKS BLVD	ROXBURY CT	S	\$21,964.00
AINSLEY CT	ROXBURY CT	2000 AINSLEY CT	S	\$38,668.00

AIRBASE DR**Total Cost for Street: \$15,036.00**

Survey Street	Start Street	End Street	Orientation	
AIRBASE DR	3805 MADISON AVE	END OF SIDEWALK	NE	\$15,036.00

AIRBORNE WAY**Total Cost for Street: \$104,340.00**

Survey Street	Start Street	End Street	Orientation	
AIRBORNE WAY	4800 AIRBORNE WAY	4820 AIRBORNE WAY	N	\$12,240.00
AIRBORNE WAY	4805 AIRBORNE WAY	4800 AIRBORNE WAY	S	\$2,800.00
AIRBORNE WAY	4813 AIRBORNE WAY	4805 AIRBORNE WAY	S	\$2,640.00
AIRBORNE WAY	4817 AIRBORNE WAY	4813 AIRBORNE WAY	S	\$620.00
AIRBORNE WAY	4867 AIRBORNE WAY	4817 AIRBORNE WAY	W	\$35,380.00
AIRBORNE WAY	ERLE BLUNDEN WAY	PROPELLER WAY	E	\$50,660.00

AIRHILL WAY**Total Cost for Street: \$64,256.00**

Survey Street	Start Street	End Street	Orientation	
AIRHILL WAY	ROCK CANYON WAY	WALNUT AVE	S	\$25,752.00
AIRHILL WAY	WALNUT AVE	ROCK CANYON WAY	N	\$38,504.00

AIRONS CT**Total Cost for Street: \$49,757.00**

Survey Street	Start Street	End Street	Orientation	
AIRONS CT	5222 AIRONS CT	SAXON WAY	N	\$23,536.00
AIRONS CT	SAXON WAY	5222 AIRONS CT	S	\$26,221.00

AIRPORT DR**Total Cost for Street: \$41,014.00**

Survey Street	Start Street	End Street	Orientation	
AIRPORT DR	4333 AIRPORT DR	LONGVIEW DR	W	\$41,014.00

AIRWAY DR**Total Cost for Street: \$47,073.00**

Survey Street	Start Street	End Street	Orientation	
AIRWAY DR	FIELD ST	POPLAR BLVD	S	\$47,073.00

AKINS CT**Total Cost for Street: \$23,426.00**

Survey Street	Start Street	End Street	Orientation	
AKINS CT	4812 AKINS CT	ZACHIS WAY	N	\$12,570.00
AKINS CT	ZACHIS WAY	4806 AKINS CT	S	\$10,856.00

AKSARBEN DR**Total Cost for Street: \$453,302.00**

Survey Street	Start Street	End Street	Orientation	
AKSARBEN DR	8945 AKSARBEN DR	HUSKER ST	N	\$103,300.00
AKSARBEN DR	8952 AKSARBEN DR	GENOA AVE	E	\$42,360.00
AKSARBEN DR	GENOA AVE	8945 AKSARBEN DR	W	\$69,332.00
AKSARBEN DR	HAZEL AVE	8952 AKSARBEN DR	S	\$167,920.00
AKSARBEN DR	HUSKER ST	HAZEL AVE	N	\$34,160.00
AKSARBEN DR	OAKMORE WAY	GENOA AVE	W	\$36,230.00

ALAIRE VIE DR**Total Cost for Street: \$23,668.00**

Survey Street	Start Street	End Street	Orientation	
ALAIRE VIE DR	5558 CANNES WAY	5558 CANNES WAY	E	\$5,276.00
ALAIRE VIE DR	ALAIRE VIE DR	MADISON AVE	W	\$8,100.00
ALAIRE VIE DR	BELCASTEL WAY	CANNES WAY	E	\$5,520.00
ALAIRE VIE DR	MADISON AVE	BELCASTEL WAY	E	\$4,772.00

ALAN CT**Total Cost for Street: \$54,886.00**

Survey Street	Start Street	End Street	Orientation	
ALAN CT	5012 ALAN CT	OLEANDER DR	N	\$25,636.00
ALAN CT	OLEANDER DR	5012 ALAN CT	S	\$29,250.00

ALAN DR**Total Cost for Street: \$255,360.00**

Survey Street	Start Street	End Street	Orientation	
ALAN DR	4136 ALAN DR	GOTHBERG AVE	E	\$70,870.00
ALAN DR	GOTHBERG AVE	SALIDA WAY	W	\$98,380.00
ALAN DR	SALIDA WAY	WHITSETT DR	NE	\$18,480.00
ALAN DR	WHITSETT DR	4136 ALAN DR	SE	\$67,630.00

ALATERNA CT**Total Cost for Street: \$114,780.00**

Survey Street	Start Street	End Street	Orientation	
ALATERNA CT	8376 ALATERNA CT	8392 ALATERNA CT	W	\$23,620.00
ALATERNA CT	8377 ALATERNA CT	LONICERA DR	N	\$44,800.00
ALATERNA CT	8392 ALATERNA CT	8377 ALATERNA CT	E	\$21,800.00
ALATERNA CT	LONICERA DR	8376 ALATERNA CT	S	\$24,560.00

ALBEMARLE AVE**Total Cost for Street: \$152,212.00**

Survey Street	Start Street	End Street	Orientation	
ALBEMARLE AVE	737 ALBEMARLE AVE	7TH ST	N	\$79,352.00
ALBEMARLE AVE	7TH ST	8TH ST	S	\$72,860.00

ALBERTVILLE WAY**Total Cost for Street: \$168,491.00**

Survey Street	Start Street	End Street	Orientation	
ALBERTVILLE WAY	4205 ALBERTVILLE WAY	HELSINKI WAY	N	\$14,716.00
ALBERTVILLE WAY	4206 ALBERTVILLE WAY	BENJAMIN DR	S	\$6,340.00
ALBERTVILLE WAY	4248 ALBERTVILLE WAY	4210 ALBERTVILLE WAY	S	\$42,460.00
ALBERTVILLE WAY	4249 ALBERTVILLE WAY	HELSINKI WAY	N	\$10,780.00
ALBERTVILLE WAY	4326 ALBERTVILLE WAY	SAPPORO WAY	E	\$4,400.00
ALBERTVILLE WAY	4329 ALBERTVILLE WAY	4249 ALBERTVILLE WAY	W	\$16,860.00
ALBERTVILLE WAY	4334 ALBERTVILLE WAY	4326 ALBERTVILLE WAY	E	\$3,870.00
ALBERTVILLE WAY	HELSINKI WAY	4329 ALBERTVILLE WAY	S	\$21,070.00
ALBERTVILLE WAY	LAKE PLACID CT	4334 ALBERTVILLE WAY	N	\$24,625.00
ALBERTVILLE WAY	SAPPORO WAY	4248 ALBERTVILLE WAY	E	\$23,370.00

ALBION RIVER CT**Total Cost for Street: \$36,848.00**

Survey Street	Start Street	End Street	Orientation	
ALBION RIVER CT	8259 ALBION RIVER CT	TIMBER COVE WAY	E	\$19,032.00
ALBION RIVER CT	GUALALA CT	8262 ALBION RIVER CT	W	\$17,816.00

ALCOSTA WAY**Total Cost for Street: \$216,558.00**

Survey Street	Start Street	End Street	Orientation	
ALCOSTA WAY	KANSAS WAY	LINDA RIO DR	S	\$107,072.00
ALCOSTA WAY	LINDA RIO DR	KANSAS WAY	N	\$109,486.00

ALDEN WAY**Total Cost for Street: \$242,277.00**

Survey Street	Start Street	End Street	Orientation	
ALDEN WAY	DANRIDGE DR	ELAINE DR	E	\$123,372.00
ALDEN WAY	ELAINE DR	DANRIDGE DR	W	\$118,905.00

ALDER CANYON WAY**Total Cost for Street: \$395,727.00**

Survey Street	Start Street	End Street	Orientation	
ALDER CANYON WAY	3387 ALDER CANYON WAY	ALDER HILL CT	N	\$70,521.00
ALDER CANYON WAY	ASPEN HILL CT	PEPPERRIDGE DR	S	\$21,608.00
ALDER CANYON WAY	BAYWOOD OAKS WAY	FOBES DR	S	\$108,380.00
ALDER CANYON WAY	DISHERS WAY	RAVEN HILL WAY	S	\$7,832.00
ALDER CANYON WAY	FOBES DR	POPLAR BLUFF WAY	N	\$11,312.00
ALDER CANYON WAY	PEPPERRIDGE DR	BAYWOOD OAKS WAY	S	\$25,808.00
ALDER CANYON WAY	POPLAR BLUFF WAY	3387 ALDER CANYON WAY	N	\$137,074.00
ALDER CANYON WAY	RAVEN HILL WAY	ASPEN HILL CT	S	\$13,192.00

ALDER CREEK DR**Total Cost for Street: \$104,265.00**

Survey Street	Start Street	End Street	Orientation	
ALDER CREEK DR	BRADSHAW RD	HAVENFORD WAY	N	\$14,776.00
ALDER CREEK DR	DIAMOND RANCH DR	HAZELTON WAY	S	\$37,061.00
ALDER CREEK DR	HAVENFORD WAY	MORNING HILLS ST	N	\$28,160.00
ALDER CREEK DR	HAZELTON WAY	9698 ALDER CREEK DR	S	\$2,864.00
ALDER CREEK DR	MORNING HILLS ST	DIAMOND RANCH DR	N	\$21,404.00

ALDER CREST CT**Total Cost for Street: \$68,040.00**

Survey Street	Start Street	End Street	Orientation	
ALDER CREST CT	8094 ALDER CREST CT	WILLOW GROVE WAY	NE	\$36,220.00
ALDER CREST CT	WILLOW GROVE WAY	8094 ALDER CREST CT	SW	\$31,820.00

ALDER GLEN CT**Total Cost for Street: \$121,424.00**

Survey Street	Start Street	End Street	Orientation	
ALDER GLEN CT	5400 ALDER GLEN CT	CARMELO DR	S	\$60,236.00
ALDER GLEN CT	5401 ALDER GLEN CT	5401 ALDER GLEN CT	S	\$4,704.00
ALDER GLEN CT	CARMELO DR	5401 ALDER GLEN CT	N	\$56,484.00

ALDER HILL CT**Total Cost for Street: \$48,393.00**

Survey Street	Start Street	End Street	Orientation	
ALDER HILL CT	3210 ALDER HILL CT	DISHERS WAY	S	\$24,205.00
ALDER HILL CT	ALDER CANYON WAY	3210 ALDER HILL CT	N	\$24,188.00

ALDERSON AVE**Total Cost for Street: \$841,845.00**

Survey Street	Start Street	End Street	Orientation	
ALDERSON AVE	9026 ALDERSON AVE	THORNHILL DR	S	\$104,500.00
ALDERSON AVE	BRYDON WAY	9026 ALDERSON AVE	S	\$367,400.00
ALDERSON AVE	CORALWOOD WAY	BRYDON WAY	N	\$36,460.00
ALDERSON AVE	FIELDING CIR	FIELDING CIR	N	\$137,560.00
ALDERSON AVE	LINDENWOOD WAY	CORALWOOD WAY	N	\$32,280.00
ALDERSON AVE	S WATT AVE	WILDROSE WAY	S	\$88,840.00
ALDERSON AVE	THORNHILL DR	FIELDING CIR	N	\$47,900.00
ALDERSON AVE	WILDROSE WAY	BRYDON WAY	S	\$26,905.00

ALDONA LN**Total Cost for Street: \$84,982.00**

Survey Street	Start Street	End Street	Orientation	
ALDONA LN	END OF SIDEWALK	AUBURN BLVD	W/S	\$84,982.00

ALDORAE ST**Total Cost for Street: \$149,655.00**

Survey Street	Start Street	End Street	Orientation	
ALDORAE ST	JET AVE	PALM AVE	W	\$82,860.00
ALDORAE ST	PALM AVE	JET AVE	E	\$66,795.00

ALEKSANDER CT**Total Cost for Street: \$18,856.00**

Survey Street	Start Street	End Street	Orientation	
ALEKSANDER CT	8548 ALEKSANDER CT	FRENCH RD	N	\$7,976.00
ALEKSANDER CT	FRENCH RD	8549 ALEKSANDER CT	S	\$10,880.00

ALESIA CT**Total Cost for Street: \$45,553.00**

Survey Street	Start Street	End Street	Orientation	
ALESIA CT	9127 ALESIA CT	REBEKAH CT	N	\$22,353.00
ALESIA CT	REBEKAH CT	9128 ALESIA CT	S	\$23,200.00

ALETA WAY**Total Cost for Street: \$140,051.00**

Survey Street	Start Street	End Street	Orientation	
ALETA WAY	6854 ALETA WAY	LANCELOT DR	W	\$70,586.00
ALETA WAY	LANCELOT DR	6854 ALETA WAY	E	\$69,465.00

ALEXON WAY**Total Cost for Street: \$354,356.00**

Survey Street	Start Street	End Street	Orientation	
ALEXON WAY	4848 ALEXON WAY	TONO WAY	S	\$24,032.00
ALEXON WAY	4855 ALEXON WAY	ADELAIDE WAY	W	\$53,472.00
ALEXON WAY	ADELAIDE WAY	4801 ALEXON WAY	W	\$171,688.00
ALEXON WAY	CAMERON RANCH DR	4855 ALEXON WAY	N	\$66,096.00
ALEXON WAY	TONO WAY	CAMERON RANCH DR	S	\$39,068.00

ALFORD WAY**Total Cost for Street: \$20,100.00**

Survey Street	Start Street	End Street	Orientation	
ALFORD WAY	ALFORD WAY	ARBARDEE DR	N	\$9,120.00
ALFORD WAY	ARBARDEE DR	ALFORD WAY	S	\$10,980.00

ALGONQUIN WAY**Total Cost for Street: \$188,321.00**

Survey Street	Start Street	End Street	Orientation	
ALGONQUIN WAY	8728 ALGONQUIN WAY	8756 ALGONQUIN WAY	S	\$36,096.00
ALGONQUIN WAY	8756 ALGONQUIN WAY	KIOWA CT	N	\$38,800.00
ALGONQUIN WAY	KIOWA CT	SHOSHONE WAY	W	\$69,120.00
ALGONQUIN WAY	MANDAN CT	8728 ALGONQUIN WAY	E	\$17,605.00
ALGONQUIN WAY	SHOSHONE WAY	MANDAN CT	E	\$26,700.00

ALIX PKWY**Total Cost for Street: \$348,465.00**

Survey Street	Start Street	End Street	Orientation	
ALIX PKWY	A PKWY	ART PKWY	W	\$33,405.00
ALIX PKWY	ART PKWY	BOUTS PKWY	W	\$18,370.00
ALIX PKWY	BOUTS PKWY	C PKWY	W	\$24,450.00
ALIX PKWY	C PKWY	DURER PKWY	W	\$121,830.00
ALIX PKWY	DURER PKWY	FOREST PKWY	W	\$54,330.00
ALIX PKWY	FOREST PKWY	C PKWY	E	\$96,080.00

ALLEGHENY DR**Total Cost for Street: \$531,339.00**

Survey Street	Start Street	End Street	Orientation	
ALLEGHENY DR	APPALACHIAN DR	APPALACHIAN DR	S	\$135,207.00
ALLEGHENY DR	BOGDAN CT	ELMIRA CIR	S	\$28,476.00
ALLEGHENY DR	BRADSHAW RD	ESCOBAR WAY	N	\$21,412.00

Sacramento County

Access Compliance Survey Report - Sidewalks

Cost Summary

ALLEGHENY DR	ELMIRA CIR	BRADSHAW RD	S	\$127,120.00
ALLEGHENY DR	ESCOBAR WAY	RASCOMMON WAY	N	\$131,972.00
ALLEGHENY DR	RASCOMMON WAY	APPALACHIAN DR	N	\$56,208.00
ALLEGHENY DR	STONEHAVEN DR	APPALACHIAN DR	N	\$30,944.00

ALLEGRO CT

Total Cost for Street: \$40,712.00

Survey Street	Start Street	End Street	Orientation	
ALLEGRO CT	3954 ALLEGRO CT	TOCCATA WAY	S	\$19,440.00
ALLEGRO CT	3971 ALLEGRO CT	3954 ALLEGRO CT	N	\$9,952.00
ALLEGRO CT	STRETTO CT	3977 ALLEGRO CT	N	\$11,320.00

ALLENDALE WAY

Total Cost for Street: \$71,093.00

Survey Street	Start Street	End Street	Orientation	
ALLENDALE WAY	CARSINGTON WAY	MUNSLOW WAY	S	\$31,870.00
ALLENDALE WAY	HALLADALE CT	SCALFORD CT	N	\$28,805.00
ALLENDALE WAY	SCALFORD CT	GARSTON CT	N	\$10,418.00

ALLSTON CT

Total Cost for Street: \$34,192.00

Survey Street	Start Street	End Street	Orientation	
ALLSTON CT	7521 ALLSTON CT	KIMBLEWICK WAY	E	\$16,944.00
ALLSTON CT	KIMBLEWICK WAY	7521 ALLSTON CT	W	\$17,248.00

ALMADINE DR

Total Cost for Street: \$261,099.00

Survey Street	Start Street	End Street	Orientation	
ALMADINE DR	ELSIE IDA WAY	FIRSTONE DR	W	\$56,545.00
ALMADINE DR	FIRSTONE DR	OBSIDIAN WAY	E	\$103,982.00
ALMADINE DR	OBSIDIAN WAY	ELSIE IDA WAY	W	\$100,572.00

ALMAZ AVE

Total Cost for Street: \$223,360.00

Survey Street	Start Street	End Street	Orientation	
ALMAZ AVE	8560 ALMAZ AVE	ZIMMERMAN CT	N	\$53,200.00
ALMAZ AVE	KENNETH AVE	8560 ALMAZ AVE	S	\$113,260.00
ALMAZ AVE	ZIMMERMAN CT	KENNETH AVE	N	\$56,900.00

ALMOND AVE

Total Cost for Street: \$7,440,822.05

Survey Street	Start Street	End Street	Orientation	
ALMOND AVE	5850 ALMOND AVE	5824 ALMOND AVE	E	\$34,456.00
ALMOND AVE	5938 ALMOND AVE	PARKERLAND CT	E	\$21,596.00
ALMOND AVE	6047 ALMOND AVE	SONIA AVE	W	\$9,220.00
ALMOND AVE	6242 ALMOND AVE	BLYTHE AVE	E	\$33,560.00
ALMOND AVE	6340 ALMOND AVE	GAINES AVE	E	\$38,020.00
ALMOND AVE	6349 ALMOND AVE	CUMULUS WAY	W	\$7,624.00
ALMOND AVE	6619 ALMOND AVE	MARYE AVE	E	\$19,724.00
ALMOND AVE	6900 ALMOND AVE	ELM AVE	E	\$77,620.00
ALMOND AVE	7144 ALMOND AVE	PHEASANT CLUB CT	E	\$7,876.00
ALMOND AVE	7237 ALMOND AVE	MENKE WAY	W	\$97,448.00
ALMOND AVE	ALMOND AVE	MANDORLA CIR	W	\$149,288.00
ALMOND AVE	ALMOND BLUFF CT	6003 ALMOND AVE	W	\$448,504.16
ALMOND AVE	ALMOND OAKS CT	GAINES AVE	W	\$131,664.82
ALMOND AVE	BIRUTA AVE	MENKE WAY	W	\$161,813.26
ALMOND AVE	BLYTHE AVE	6320 ALMOND AVE	E	\$77,430.56
ALMOND AVE	CENTRAL AVE	6515 ALMOND AVE	W	\$564,853.94
ALMOND AVE	CUMULUS WAY	6323 ALMOND AVE	W	\$517,992.41
ALMOND AVE	ELM AVE	PHEASANT HILL CT	W	\$875,847.45
ALMOND AVE	GAINES AVE	CUMULUS WAY	W	\$156,818.29

Sacramento County

Access Compliance Survey Report - Sidewalks

Cost Summary

ALMOND AVE	GREENBACK LN	6125 ALMOND AVE	W	\$620,471.93
ALMOND AVE	LADY JANE WAY	6500 ALMOND AVE	E	\$96,860.28
ALMOND AVE	MANDORLA CIR	MANDORLA CIR	W	\$420,924.50
ALMOND AVE	MARYE AVE	CENTRAL AVE	W	\$502,450.60
ALMOND AVE	MONICA AVE	PARKERLAND CT	E	\$401,074.03
ALMOND AVE	PARKERLAND CT	TIMBERLEAF WAY	E	\$21,988.00
ALMOND AVE	PERSHING AVE	STEHLIN AVE	E	\$175,477.25
ALMOND AVE	PHEASANT CLUB CT	WHITE OWL CT	E	\$86,149.79
ALMOND AVE	PHEASANT HILL CT	STRONG AVE	W	\$526,474.96
ALMOND AVE	REETEY AVE	CENTRAL AVE	E	\$254,247.37
ALMOND AVE	SONIA AVE	6029 ALMOND AVE	W	\$85,011.81
ALMOND AVE	STEHLIN AVE	MONICA AVE	E	\$184,582.49
ALMOND AVE	STRONG AVE	MARYE AVE	W	\$115,816.00
ALMOND AVE	TIMBERLEAF WAY	6048 ALMOND AVE	E	\$379,249.45
ALMOND AVE	WHITE OWL CT	ALMOND AVE	E	\$138,686.70

ALMOND BLUFF CT

Total Cost for Street: \$304,728.19

Survey Street	Start Street	End Street	Orientation	
ALMOND BLUFF CT	8561 ALMOND BLUFF CT	ALMOND AVE	S	\$114,732.00
ALMOND BLUFF CT	8583 ALMOND BLUFF CT	8561 ALMOND BLUFF CT	N	\$92,320.00
ALMOND BLUFF CT	ALMOND AVE	ALMOND AVE	N	\$97,676.19

ALMOND GROVE CT

Total Cost for Street: \$74,860.00

Survey Street	Start Street	End Street	Orientation	
ALMOND GROVE CT	3846 ALMOND GROVE CT	MORNING SKYE WAY	N	\$28,380.00
ALMOND GROVE CT	MORNING SKYE WAY	3846 ALMOND GROVE CT	S	\$46,480.00

ALMONDA ST

Total Cost for Street: \$20,376.00

Survey Street	Start Street	End Street	Orientation	
ALMONDA ST	ALMONDA ST	EL SOBRANTE WAY	W	\$9,424.00
ALMONDA ST	EL SOBRANTE WAY	ALMONDA ST	E	\$10,952.00

ALPHA CT

Total Cost for Street: \$57,294.00

Survey Street	Start Street	End Street	Orientation	
ALPHA CT	3925 ALPHA CT	ALPHA CT	N	\$5,532.00
ALPHA CT	3932 ALPHA CT	3947 ALPHA CT	E	\$4,732.00
ALPHA CT	3947 ALPHA CT	3925 ALPHA CT	W	\$6,268.00
ALPHA CT	4949 ALPHA CT	ALPHA CT	W	\$7,088.00
ALPHA CT	ALPHA CT	JACKSON ST	N	\$20,841.00
ALPHA CT	JACKSON ST	3932 ALPHA CT	S	\$12,833.00

ALPHONSE CT

Total Cost for Street: \$30,988.00

Survey Street	Start Street	End Street	Orientation	
ALPHONSE CT	MEDEIROS WAY	SIDEWALK END	S	\$16,520.00
ALPHONSE CT	SIDEWALK START	MEDEIROS WAY	N	\$14,468.00

ALPINE LAUREL WAY

Total Cost for Street: \$241,682.00

Survey Street	Start Street	End Street	Orientation	
ALPINE LAUREL WAY	8317 ALPINE LAUREL WAY	SILVER LEGEND DR	E	\$44,870.00
ALPINE LAUREL WAY	8336 ALPINE LAUREL WAY	QUAIL SPRING WAY	S	\$43,689.00
ALPINE LAUREL WAY	8341 ALPINE LAUREL WAY	8321 ALPINE LAUREL WAY	E	\$28,786.00
ALPINE LAUREL WAY	QUAIL SPRING WAY	8341 ALPINE LAUREL WAY	N	\$41,436.00
ALPINE LAUREL WAY	SILVER LEGEND DR	8332 ALPINE LAUREL WAY	W	\$82,901.00

ALPINMEAD CIR**Total Cost for Street: \$295,138.00**

Survey Street	Start Street	End Street	Orientation	
ALPINMEAD CIR	8329 ALPINMEAD CIR	SPENGLER DR	S	\$44,128.00
ALPINMEAD CIR	8336 ALPINMEAD CIR	8352 ALPINMEAD CIR	W	\$30,828.00
ALPINMEAD CIR	8356 ALPINMEAD CIR	SPENGLER DR	S	\$92,534.00
ALPINMEAD CIR	8361 ALPINMEAD CIR	8329 ALPINMEAD CIR	E	\$25,224.00
ALPINMEAD CIR	SPENGLER DR	8336 ALPINMEAD CIR	N	\$102,424.00

ALSACE CT**Total Cost for Street: \$132,208.00**

Survey Street	Start Street	End Street	Orientation	
ALSACE CT	4300 ALSACE CT	WINDING WAY	E	\$61,904.00
ALSACE CT	WINDING WAY	4300 ALSACE CT	W	\$70,304.00

ALTA ARDEN EXPY**Total Cost for Street: \$6,690,425.01**

Survey Street	Start Street	End Street	Orientation	
ALTA ARDEN EXPY	2550 ALTA ARDEN EXPY	FULTON AVE	S	\$98,130.00
ALTA ARDEN EXPY	2637 ALTA ARDEN EXPY	FULTON AVE	N	\$101,700.00
ALTA ARDEN EXPY	3022 ALTA ARDEN EXPY	MORSE AVE	S	\$9,000.00
ALTA ARDEN EXPY	3315 ALTA ARDEN EXPY	3307 ALTA ARDEN EXPY	N	\$11,980.00
ALTA ARDEN EXPY	ALTA ARDEN EXPY	ETHAN WAY	N	\$98,316.00
ALTA ARDEN EXPY	BELL ST	MARKSTON RD	S	\$574,765.01
ALTA ARDEN EXPY	ETHAN WAY	HOWE AVE	S	\$247,680.00
ALTA ARDEN EXPY	FULTON AVE	WYDA WAY	S	\$2,077,261.89
ALTA ARDEN EXPY	GLENDALE LN	2500 ALTA ARDEN EXPY	S	\$356,071.52
ALTA ARDEN EXPY	HOWE AVE	ALTA ARDEN EXPY	S	\$664,584.82
ALTA ARDEN EXPY	MARKSTON RD	ALTA ARDEN EXPY	S	\$421,332.26
ALTA ARDEN EXPY	MORSE AVE	3241 ALTA ARDEN EXPY	S	\$507,917.56
ALTA ARDEN EXPY	PROFESSIONAL DR	RICHMOND ST	S	\$133,280.00
ALTA ARDEN EXPY	RICHMOND ST	WATT AVE	S	\$85,240.00
ALTA ARDEN EXPY	START OF SIDEWALK	PROFESSIONAL DR	S	\$16,320.00
ALTA ARDEN EXPY	WATT AVE	3333 ALTA ARDEN EXPY	N	\$386,769.76
ALTA ARDEN EXPY	WRIGHT ST	GLENDALE LN	S	\$727,368.29
ALTA ARDEN EXPY	WYDA WAY	MORSE AVE	S	\$172,707.90

ALTA LOMA CT**Total Cost for Street: \$112,048.00**

Survey Street	Start Street	End Street	Orientation	
ALTA LOMA CT	6151 ALTA LOMA CT	ARROWHEAD AVE	W	\$61,824.00
ALTA LOMA CT	ARROWHEAD AVE	6151 ALTA LOMA CT	E	\$50,224.00

ALTA LORRAINE WAY**Total Cost for Street: \$542,412.00**

Survey Street	Start Street	End Street	Orientation	
ALTA LORRAINE WAY	4033 ALTA LORRAINE WAY	LARRY WAY	W	\$94,188.00
ALTA LORRAINE WAY	ERNESTINE WAY	GLASCOW DR	E	\$110,924.00
ALTA LORRAINE WAY	GLASCOW DR	4033 ALTA LORRAINE WAY	W	\$175,624.00
ALTA LORRAINE WAY	HEATHER HILL WAY	ERNESTINE WAY	E	\$130,252.00
ALTA LORRAINE WAY	LARRY WAY	HEATHER HILL WAY	E	\$31,424.00

ALTADENA WAY**Total Cost for Street: \$228,332.00**

Survey Street	Start Street	End Street	Orientation	
ALTADENA WAY	DEE CT	MYRTLE AVE	S/E	\$44,800.00
ALTADENA WAY	MYRTLE AVE	PALADENA ST	W/N	\$108,560.00
ALTADENA WAY	PALADENA ST	DEE CT	S	\$74,972.00

ALTAIR PKWY**Total Cost for Street: \$182,195.00**

Survey Street	Start Street	End Street	Orientation	
ALTAIR PKWY	2ND PKWY	7043 ALTAIR PKWY	S	\$29,040.00
ALTAIR PKWY	7036 ALTAIR PKWY	2ND PKWY	N	\$20,585.00
ALTAIR PKWY	7043 ALTAIR PKWY	SPICA PKWY	E	\$63,570.00
ALTAIR PKWY	SPICA PKWY	7036 ALTAIR PKWY	W	\$69,000.00

ALTITUDE CT**Total Cost for Street: \$26,248.00**

Survey Street	Start Street	End Street	Orientation	
ALTITUDE CT	5225 ALTITUDE CT	FLYWAY DR	S	\$12,844.00
ALTITUDE CT	FLYWAY DR	5225 ALTITUDE CT	N	\$13,404.00

ALTON CT**Total Cost for Street: \$60,596.00**

Survey Street	Start Street	End Street	Orientation	
ALTON CT	4285 ALTON CT	ASHTON DR	E	\$30,076.00
ALTON CT	ASHTON DR	4285 ALTON CT	E	\$30,520.00

ALTOONA CT**Total Cost for Street: \$69,756.00**

Survey Street	Start Street	End Street	Orientation	
ALTOONA CT	6038 ALTOONA CT	6050 ALTOONA CT	E	\$4,608.00
ALTOONA CT	6050 ALTOONA CT	LOMITA WAY	W	\$37,408.00
ALTOONA CT	LOMITA WAY	6038 ALTOONA CT	E	\$27,740.00

ALVILDE CT**Total Cost for Street: \$41,044.00**

Survey Street	Start Street	End Street	Orientation	
ALVILDE CT	6932 ALVILDE CT	O ST	E	\$14,192.00
ALVILDE CT	O ST	6932 ALVILDE CT	W	\$26,852.00

ALWOOD CT**Total Cost for Street: \$131,832.00**

Survey Street	Start Street	End Street	Orientation	
ALWOOD CT	3400 ALWOOD CT	EDISON AVE	E	\$68,288.00
ALWOOD CT	EDISON AVE	3400 ALWOOD CT	W	\$63,544.00

AMADOR VALLEY CT**Total Cost for Street: \$45,081.00**

Survey Street	Start Street	End Street	Orientation	
AMADOR VALLEY CT	9011 AMADOR VALLEY CT	9032 AMADOR VALLEY CT	S	\$10,744.00
AMADOR VALLEY CT	9027 AMADOR VALLEY CT	9015 AMADOR VALLEY CT	N	\$16,347.00
AMADOR VALLEY CT	9036 AMADOR VALLEY CT	NAPA VALLEY WAY	E	\$10,046.00
AMADOR VALLEY CT	NAPA VALLEY WAY	9027 AMADOR VALLEY CT	W	\$7,944.00

AMALFI WAY**Total Cost for Street: \$342,230.00**

Survey Street	Start Street	End Street	Orientation	
AMALFI WAY	7910 AMALFI WAY	VIA ROMA DR	S	\$132,774.00
AMALFI WAY	AMALFI WAY	VIA ROMA DR	E	\$32,852.00
AMALFI WAY	VIA ROMA DR	7910 AMALFI WAY	W	\$176,604.00

AMALGAM WAY**Total Cost for Street: \$756,080.30**

Survey Street	Start Street	End Street	Orientation	
AMALGAM WAY	11330 AMALGAM WAY	11354 AMALGAM WAY	S	\$59,675.00
AMALGAM WAY	11354 AMALGAM WAY	PYRITES WAY	S	\$188,836.00
AMALGAM WAY	11366 AMALGAM WAY	GOLD RIVER RD	N	\$180,960.00
AMALGAM WAY	AMALGAM WAY	11330 AMALGAM WAY	S	\$10,348.00
AMALGAM WAY	GOLD RIVER RD	PYRITES WAY	S	\$163,961.30
AMALGAM WAY	PYRITES WAY	11366 AMALGAM WAY	N	\$152,300.00

AMARONE WAY**Total Cost for Street: \$282,208.00**

Survey Street	Start Street	End Street	Orientation	
AMARONE WAY	9276 AMARONE WAY	MISTELLE CT	S	\$2,412.00
AMARONE WAY	9277 AMARONE WAY	MONTEVINA DR	N	\$128,948.00
AMARONE WAY	GRINZING WAY	9722 AMARONE WAY	S	\$5,468.00
AMARONE WAY	MISTELLE CT	WATERMAN RD	S	\$23,152.00
AMARONE WAY	MONTEVINA DR	GRINZING WAY	S	\$84,316.00
AMARONE WAY	WATERMAN RD	9277 AMARONE WAY	N	\$37,912.00

AMBER LN**Total Cost for Street: \$416,855.00**

Survey Street	Start Street	End Street	Orientation	
AMBER LN	4841 AMBER LN	DATE AVE	N	\$189,761.00
AMBER LN	COLLEGE OAK DR	4841 AMBER LN	N	\$16,560.00
AMBER LN	DATE AVE	COLLEGE OAK DR	S	\$210,534.00

AMBER OAKS CT**Total Cost for Street: \$113,620.00**

Survey Street	Start Street	End Street	Orientation	
AMBER OAKS CT	8624 AMBER OAKS CT	8648 AMBER OAKS CT	S	\$41,624.00
AMBER OAKS CT	8635 AMBER OAKS CT	SHADLE WAY	N	\$33,324.00
AMBER OAKS CT	8648 AMBER OAKS CT	8669 AMBER OAKS CT	E	\$22,476.00
AMBER OAKS CT	8669 AMBER OAKS CT	8635 AMBER OAKS CT	W	\$16,196.00

AMBERJACK WAY**Total Cost for Street: \$399,786.00**

Survey Street	Start Street	End Street	Orientation	
AMBERJACK WAY	8840 AMBERJACK WAY	ROOSTERFISH WAY	W	\$102,985.00
AMBERJACK WAY	8849 AMBERJACK WAY	TAMARINDO BAY DR	N	\$100,841.00
AMBERJACK WAY	ROOSTERFISH WAY	TIOGAWOODS DR	W	\$62,663.00
AMBERJACK WAY	TAMARINDO BAY DR	ROOSTERFISH WAY	S	\$22,908.00
AMBERJACK WAY	TIOGAWOODS DR	8849 AMBERJACK WAY	E	\$110,389.00

AMBERLEY WAY**Total Cost for Street: \$100,220.00**

Survey Street	Start Street	End Street	Orientation	
AMBERLEY WAY	EDISON AVE	SIDEWALK ENDS	N	\$42,100.00
AMBERLEY WAY	SIDEWALK BEGINS	EDISON AVE	S	\$58,120.00

AMBLER ST**Total Cost for Street: \$333,945.00**

Survey Street	Start Street	End Street	Orientation	
AMBLER ST	CAYUSE WAY	SILKY CT	N	\$28,720.00
AMBLER ST	LA MANCHA WAY	CAYUSE WAY	N	\$100,870.00
AMBLER ST	PLATER CT	TELFER WAY	S	\$40,840.00
AMBLER ST	SILKY CT	TANGERINE AVE	W	\$37,850.00
AMBLER ST	TANGERINE AVE	PLATER CT	E	\$41,850.00
AMBLER ST	TELFER WAY	LA MANCHA WAY	S	\$83,815.00

AMERICAN RIVER DR**Total Cost for Street: \$4,701,127.97**

Survey Street	Start Street	End Street	Orientation	
AMERICAN RIVER DR	2727 AMERICAN RIVER DR	TOWNSEND CT	N	\$54,280.00
AMERICAN RIVER DR	3111 AMERICAN RIVER DR	MILLS RD	N	\$86,715.00
AMERICAN RIVER DR	3500 AMERICAN RIVER DR	3600 AMERICAN RIVER DR	S	\$41,740.00
AMERICAN RIVER DR	3600 AMERICAN RIVER DR	3840 AMERICAN RIVER DR	S	\$204,420.00
AMERICAN RIVER DR	3840 AMERICAN RIVER DR	WILHAGGIN DR	S	\$79,630.00
AMERICAN RIVER DR	4000 AMERICAN RIVER DR	ESTATES DR	S	\$64,020.00
AMERICAN RIVER DR	4166 AMERICAN RIVER DR	ASHTON DR	S	\$26,660.00
AMERICAN RIVER DR	4521 AMERICAN RIVER DR	4623 AMERICAN RIVER DR	S	\$163,770.00

Sacramento County

Access Compliance Survey Report - Sidewalks

Cost Summary

AMERICAN RIVER DR	4623 AMERICAN RIVER DR	WHITEHALL WAY	S	\$49,440.00
AMERICAN RIVER DR	4833 AMERICAN RIVER DR	JACOB LN	N	\$55,860.00
AMERICAN RIVER DR	AMERICAN RIVER DR	WATT AVE	W	\$80,258.00
AMERICAN RIVER DR	ASHTON DR	N RIVER WAY	S	\$183,830.00
AMERICAN RIVER DR	ASHTON PARK LN	ESTATES DR	N	\$75,680.00
AMERICAN RIVER DR	BRECKENWOOD WAY	CLUNIE DR	S	\$115,655.00
AMERICAN RIVER DR	CALLNON CT	HATHAWAY CT	N	\$62,000.00
AMERICAN RIVER DR	CLUNIE DR	MOFFATT WAY	S	\$75,070.00
AMERICAN RIVER DR	ESTATES DR	4166 AMERICAN RIVER DR	S	\$201,420.00
AMERICAN RIVER DR	FAIR OAKS BLVD	6211 WILHAGGIN DR	W	\$59,710.00
AMERICAN RIVER DR	FOLEY CT	MUNROE ST	N	\$145,845.00
AMERICAN RIVER DR	HATHAWAY CT	SIERRA OAKS DR	N	\$32,100.00
AMERICAN RIVER DR	JACOB LN	KINGSFORD DR	S	\$252,710.00
AMERICAN RIVER DR	KADEMA DR	3340 AMERICAN RIVER DR	S	\$139,200.00
AMERICAN RIVER DR	KINGSFORD DR	SAND BAR CIR	S	\$512,328.47
AMERICAN RIVER DR	LOS RIOS DR	KINGSFORD DR	N	\$75,122.00
AMERICAN RIVER DR	MERING CT	S WATT AVE	S	\$46,060.00
AMERICAN RIVER DR	MILLS RD	2727 AMERICAN RIVER DR	N	\$148,560.00
AMERICAN RIVER DR	MOFFATT WAY	KADEMA DR	S	\$157,595.00
AMERICAN RIVER DR	MORRIS WAY	MORRIS WAY	S	\$254,715.00
AMERICAN RIVER DR	N RIVER WAY	MORRIS WAY	S	\$26,810.00
AMERICAN RIVER DR	PICCADILLY CIR	PICCADILLY CIR	N	\$64,400.00
AMERICAN RIVER DR	S WATT AVE	AMERICAN RIVER DR	S	\$30,642.50
AMERICAN RIVER DR	SAVERIEN DR	MORRIS WAY	N	\$115,640.00
AMERICAN RIVER DR	SELBY RANCH RD	WATT AVE	N	\$19,400.00
AMERICAN RIVER DR	SIERRA OAKS DR	3111 AMERICAN RIVER DR	N	\$78,740.00
AMERICAN RIVER DR	TENNYSON WAY	JACOB LN	S	\$64,540.00
AMERICAN RIVER DR	THORNLEY WAY	WILHAGGIN DR	N	\$100,790.00
AMERICAN RIVER DR	TOWNSEND CT	FOLEY CT	N	\$36,252.00
AMERICAN RIVER DR	WATT AVE	3500 AMERICAN RIVER DR	S	\$91,200.00
AMERICAN RIVER DR	WHITEHALL WAY	TENNYSON WAY	S	\$123,120.00
AMERICAN RIVER DR	WILHAGGIN DR	4000 AMERICAN RIVER DR	S	\$322,340.00
AMERICAN RIVER DR	WIXFORD WAY	SAVERIEN DR	N	\$101,820.00
AMERICAN RIVER DR	WYNDGATE RD	SELBY RANCH RD	N	\$81,040.00

AMERICANA WAY

Total Cost for Street: \$345,990.00

Survey Street	Start Street	End Street	Orientation	
AMERICANA WAY	9412 AMERICANA WAY	ROSEMONT DR	E	\$69,690.00
AMERICANA WAY	BLUE RIVER CT	9412 AMERICANA WAY	S	\$26,170.00
AMERICANA WAY	HUNTSMAN DR	BLUE RIVER CT	S	\$25,540.00
AMERICANA WAY	PICTURE WAY	HUNTSMAN DR	N	\$47,490.00
AMERICANA WAY	REDGOLD WAY	PICTURE WAY	N	\$9,610.00
AMERICANA WAY	ROSEMONT DR	SNOWBIRD WAY	W	\$14,480.00
AMERICANA WAY	SNOWBIRD WAY	AMERICANA WAY	W	\$153,010.00

AMERIGO AVE

Total Cost for Street: \$301,752.00

Survey Street	Start Street	End Street	Orientation	
AMERIGO AVE	HAZEL AVE	PECAN AVE	S	\$154,368.00
AMERIGO AVE	PECAN AVE	HAZEL AVE	N	\$147,384.00

AMESBURY CT

Total Cost for Street: \$143,120.00

Survey Street	Start Street	End Street	Orientation	
AMESBURY CT	8626 AMESBURY CT	FLETCHER FARM DR	S	\$85,166.00

Sacramento County

Access Compliance Survey Report - Sidewalks

Cost Summary

AMESBURY CT	FLETCHER FARM DR	8625 AMESBURY CT	N	\$57,954.00
-------------	------------------	------------------	---	-------------

AMINA FAIR WAY Total Cost for Street: \$80,425.00

Survey Street	Start Street	End Street	Orientation	
AMINA FAIR WAY	AMINA FAIR WAY	AMINA FAIR WAY	S	\$33,664.00
AMINA FAIR WAY	RIDGEVINE WAY	AMINA FAIR WAY	S	\$16,685.00
AMINA FAIR WAY	VINTAGE WAY	AMINA FAIR WAY	W	\$30,076.00

AMITY PL Total Cost for Street: \$31,400.00

Survey Street	Start Street	End Street	Orientation	
AMITY PL	11674 AMITY PL	ROARING CAMP DR	N	\$14,860.00
AMITY PL	ROARING CAMP DR	11674 AMITY PL	S	\$16,540.00

AMRITA CT Total Cost for Street: \$51,722.00

Survey Street	Start Street	End Street	Orientation	
AMRITA CT	8437 AMRITA CT	OLANDER WAY	N	\$7,940.00
AMRITA CT	8440 AMRITA CT	8452 AMRITA CT	W	\$16,740.00
AMRITA CT	8453 AMRITA CT	8437 AMRITA CT	E	\$7,998.00
AMRITA CT	OLANDER WAY	8440 AMRITA CT	S	\$19,044.00

AMULET PL Total Cost for Street: \$77,668.00

Survey Street	Start Street	End Street	Orientation	
AMULET PL	9959 AMULET PL	CABOCHON WAY	N	\$22,528.00
AMULET PL	9977 AMULET PL	9963 AMULET PL	N	\$19,016.00
AMULET PL	CABOCHON WAY	9978 AMULET PL	S	\$36,124.00

AMWELL CT Total Cost for Street: \$12,789.00

Survey Street	Start Street	End Street	Orientation	
AMWELL CT	5220 AMWELL CT	LA TOUR DR	S	\$6,916.00
AMWELL CT	LA TOUR DR	5220 AMWELL CT	N	\$5,873.00

AMY AVE Total Cost for Street: \$448,790.49

Survey Street	Start Street	End Street	Orientation	
AMY AVE	AMY AVE	GRAY ST	N	\$14,464.00
AMY AVE	GRAY ST	7417 AMY AVE	N	\$125,122.00
AMY AVE	SAN JUAN AVE	BANNISTER RD	S	\$209,360.00
AMY AVE	SANTA SUSANA WAY	SAN JUAN AVE	N	\$99,844.49

ANAHEIM CT Total Cost for Street: \$40,788.00

Survey Street	Start Street	End Street	Orientation	
ANAHEIM CT	2551 ANAHEIM CT	VALLEY RD	W	\$23,888.00
ANAHEIM CT	VALLEY RD	2571 ANAHEIM CT	E	\$16,900.00

ANCHOR CIR Total Cost for Street: \$155,868.00

Survey Street	Start Street	End Street	Orientation	
ANCHOR CIR	6817 ANCHOR CIR	ENSIGN ST	N	\$36,300.00
ANCHOR CIR	6820 ANCHOR CIR	6821 ADMIRAL AVE	W	\$39,860.00
ANCHOR CIR	6840 ADMIRAL AVE	6817 ANCHOR CIR	E	\$52,800.00
ANCHOR CIR	ENSIGN ST	6820 ANCHOR CIR	S	\$26,908.00

ANDANTE DR Total Cost for Street: \$485,460.00

Survey Street	Start Street	End Street	Orientation	
ANDANTE DR	8154 ANDANTE DR	OUTLOOK DR	E	\$111,235.00
ANDANTE DR	BACH CT	ROSEVILLE RD	W/N	\$58,528.00
ANDANTE DR	BEETHOVEN CT	KATELLA WAY	S	\$17,072.00
ANDANTE DR	BRAHMS CT	MOZART CT	W	\$24,384.00

Sacramento County

Access Compliance Survey Report - Sidewalks

Cost Summary

ANDANTE DR	GERSHWIN CT	PICCOLO CT	W	\$24,444.00
ANDANTE DR	KATELLA WAY	8154 ANDANTE DR	E	\$119,427.00
ANDANTE DR	MOZART CT	BACH CT	W	\$17,307.00
ANDANTE DR	OUTLOOK DR	GERSHWIN CT	W	\$86,157.00
ANDANTE DR	PICCOLO CT	BRAHMS CT	W	\$15,457.00
ANDANTE DR	ROSEVILLE RD	BEETHOVEN CT	S	\$11,449.00

ANEDON CIR

Total Cost for Street: \$437,550.00

Survey Street	Start Street	End Street	Orientation	
ANEDON CIR	4048 ANEDON CIR	HENLEY WAY	W	\$131,420.00
ANEDON CIR	4055 ANEDON CIR	4067 ANEDON CIR	S	\$30,330.00
ANEDON CIR	4067 ANEDON CIR	HENLEY WAY	W	\$60,200.00
ANEDON CIR	4076 ANEDON CIR	4048 ANEDON CIR	N	\$48,900.00
ANEDON CIR	HENLEY WAY	4055 ANEDON CIR	E	\$166,700.00

ANDERSON WOOD WAY

Total Cost for Street: \$250,291.00

Survey Street	Start Street	End Street	Orientation	
ANDERSON WOOD WAY	10TH ST	927 ANDERSON WOOD WAY	N	\$14,704.00
ANDERSON WOOD WAY	812 ANDERSON WOOD WAY	824 ANDERSON WOOD WAY	E	\$25,888.00
ANDERSON WOOD WAY	824 ANDERSON WOOD WAY	SHINGLE WOOD WAY	S	\$40,448.00
ANDERSON WOOD WAY	825 ANDERSON WOOD WAY	813 ANDERSON WOOD WAY	W	\$23,201.00
ANDERSON WOOD WAY	927 ANDERSON WOOD WAY	9TH AVE	N	\$16,956.00
ANDERSON WOOD WAY	9TH AVE	10TH ST	S	\$61,472.00
ANDERSON WOOD WAY	SHINGLE WOOD WAY	9TH AVE	S	\$67,622.00

ANDES CT

Total Cost for Street: \$32,969.00

Survey Street	Start Street	End Street	Orientation	
ANDES CT	ANDREA BLVD	ANDREA BLVD	N/S	\$32,969.00

ANDINO WAY

Total Cost for Street: \$10,980.00

Survey Street	Start Street	End Street	Orientation	
ANDINO WAY	CASELMAN RD	NAKOTA WAY	E	\$1,816.00
ANDINO WAY	ESPERIA WAY	FJORD CT	W	\$3,572.00
ANDINO WAY	FJORD CT	CASELMAN RD	W	\$2,052.00
ANDINO WAY	NAKOTA WAY	ESPERIA WAY	E	\$3,540.00

ANDOVER CT

Total Cost for Street: \$74,014.00

Survey Street	Start Street	End Street	Orientation	
ANDOVER CT	4516 ANDOVER CT	LAURELWOOD WAY	E	\$36,614.00
ANDOVER CT	LAURELWOOD WAY	4516 ANDOVER CT	W	\$37,400.00

ANDREA BLVD

Total Cost for Street: \$2,495,529.80

Survey Street	Start Street	End Street	Orientation	
ANDREA BLVD	4945 ANDREA BLVD	WEATHERBY WAY	N	\$95,974.00
ANDREA BLVD	ANDES CT	ROCA WAY	W/N	\$81,722.00
ANDREA BLVD	DIABLO DR	PABLO DR	S	\$165,712.00
ANDREA BLVD	ELKHORN BLVD	OPPOSITE OF FILAREE WAY	W/N	\$373,401.00
ANDREA BLVD	FILAREE WAY	END OF SIDEWALK	S/E	\$472,979.80
ANDREA BLVD	GLENCOE CT	TUPELO DR	E	\$18,494.00
ANDREA BLVD	GOLD RUN AVE	SWEET BIRCH CT	N	\$77,467.00
ANDREA BLVD	HILLSDALE BLVD	FILAREE WAY	S	\$62,801.00
ANDREA BLVD	KARM WAY	ELKHORN BLVD	W	\$142,454.00
ANDREA BLVD	KILKENNY DR	GOLD RUN AVE	N/W	\$158,188.00
ANDREA BLVD	LEATHERWOOD WAY	GOLD RUN AVE	E	\$103,877.00
ANDREA BLVD	MOUNT EVEREST CT	STANFORD OAK DR	S	\$22,338.00

Sacramento County

Access Compliance Survey Report - Sidewalks

Cost Summary

ANDREA BLVD	OAK RIDGE WAY	HILLSDALE BLVD	S	\$89,581.00
ANDREA BLVD	OPPOSITE OF FILAREE WAY	HILLSDALE BLVD	N	\$29,960.00
ANDREA BLVD	PABLO DR	WOODSIDE DR	S	\$112,307.00
ANDREA BLVD	ROBLE WAY	DIABLO DR	E/S	\$128,194.00
ANDREA BLVD	ROCA WAY	MOUNT EVEREST CT	S	\$103,722.00
ANDREA BLVD	ROSEVILLE RD	OAK RIDGE WAY	S	\$38,336.00
ANDREA BLVD	STANFORD OAK DR	GLENCOE CT	S/E	\$33,388.00
ANDREA BLVD	SUTTER OAK CT	DIABLO DR	N	\$18,706.00
ANDREA BLVD	SWEET BIRCH CT	KARM WAY	N	\$67,652.00
ANDREA BLVD	TUPELO DR	ANDES CT	W	\$58,836.00
ANDREA BLVD	WEATHERBY WAY	ROSEVILLE RD	N	\$11,488.00
ANDREA BLVD	WOODSIDE DR	ROCA WAY	S	\$27,952.00

ANDREW CIR

Total Cost for Street: \$250,029.00

Survey Street	Start Street	End Street	Orientation	
ANDREW CIR	4811 ANDREW CIR	CAMERON RANCH DR	N	\$20,765.00
ANDREW CIR	CAMERON RANCH DR	4811 ANDREW CIR	W	\$144,728.00
ANDREW CIR	NILE CT	YUBA CT	E	\$52,368.00
ANDREW CIR	YUBA CT	CAMERON RANCH DR	E	\$32,168.00

ANDREWSARAH CT

Total Cost for Street: \$101,980.00

Survey Street	Start Street	End Street	Orientation	
ANDREWSARAH CT	7500 ANDREWSARAH CT	WHITEWILLOW DR	W	\$54,640.00
ANDREWSARAH CT	WHITEWILLOW DR	7501 ANDREWSARAH CT	E	\$47,340.00

ANGEL WAY

Total Cost for Street: \$49,177.00

Survey Street	Start Street	End Street	Orientation	
ANGEL WAY	150 ANGEL WAY	BEAMER WAY	S	\$28,525.00
ANGEL WAY	BEAMER WAY	SUN ACER WAY	N	\$12,332.00
ANGEL WAY	SUN ACER WAY	W. 2ND ST	N	\$7,120.00
ANGEL WAY	W. 2ND ST	150 ANGEL WAY	S	\$1,200.00

ANGELICA PL

Total Cost for Street: \$88,517.00

Survey Street	Start Street	End Street	Orientation	
ANGELICA PL	8053 ANGELICA PL	8031 ANGELICA PL	E	\$51,051.00
ANGELICA PL	PETITE SIRAH WAY	8052 ANGELICA PL	W	\$37,466.00

ANGELINA AVE

Total Cost for Street: \$157,910.00

Survey Street	Start Street	End Street	Orientation	
ANGELINA AVE	5301 ANGELINA AVE	KOBROCK WAY	S	\$34,160.00
ANGELINA AVE	BIRCH ST	OSBORNE CT	N	\$51,720.00
ANGELINA AVE	KOBROCK WAY	BIRCH ST	S	\$51,964.00
ANGELINA AVE	OSBORNE CT	5301 ANGELINA AVE	N	\$20,066.00

ANGELO CT

Total Cost for Street: \$66,580.00

Survey Street	Start Street	End Street	Orientation	
ANGELO CT	8210 ANGELO CT	8222 ANGELO CT	N	\$17,000.00
ANGELO CT	8222 ANGELO CT	DUTCH HAVEN BLVD	E	\$15,832.00
ANGELO CT	CHUCK CT	8210 ANGELO CT	S	\$26,096.00
ANGELO CT	DUTCH HAVEN BLVD	CHUCK CT	W	\$7,652.00

ANGUS WAY

Total Cost for Street: \$44,764.00

Survey Street	Start Street	End Street	Orientation	
ANGUS WAY	3052 ANGUS WAY	SCOTLAND DR	S	\$31,020.00
ANGUS WAY	ANGUS WAY	3055 ANGUS WAY	N	\$10,560.00

Sacramento County

Access Compliance Survey Report - Sidewalks

Cost Summary

ANGUS WAY	SCOTLAND DR	ANGUS WAY	N	\$3,184.00
-----------	-------------	-----------	---	------------

ANISTASIA CT

Total Cost for Street: \$32,104.00

Survey Street	Start Street	End Street	Orientation	
ANISTASIA CT	9114 ANISTASIA CT	9122 ANISTASIA CT	S	\$9,480.00
ANISTASIA CT	9127 ANISTASIA CT	GRAND CRU DR	N	\$20,756.00
ANISTASIA CT	GRAND CRU DR	9110 ANISTASIA CT	S	\$1,868.00

ANNADALE LN

Total Cost for Street: \$346,650.00

Survey Street	Start Street	End Street	Orientation	
ANNADALE LN	AUBURN BLVD	EDISON AVE	W	\$207,036.00
ANNADALE LN	EDISON AVE	MERRILY WAY	E	\$80,094.00
ANNADALE LN	MERRILY WAY	AUBURN BLVD	E	\$59,520.00

ANNE WAY

Total Cost for Street: \$96,500.00

Survey Street	Start Street	End Street	Orientation	
ANNE WAY	MENDOTA WAY	MISSION AVE	N	\$54,120.00
ANNE WAY	MISSION AVE	MENDOTA WAY	S	\$42,380.00

ANNETTE ENGEL WAY

Total Cost for Street: \$231,324.00

Survey Street	Start Street	End Street	Orientation	
ANNETTE ENGEL WAY	8508 ANNETTE ENGEL WAY	HANS ENGEL WAY	S	\$54,680.00
ANNETTE ENGEL WAY	8513 ANNETTE ENGEL WAY	HANS ENGEL WAY	W	\$34,464.00
ANNETTE ENGEL WAY	HANS ENGEL WAY	KEWANEE ST	S	\$59,200.00
ANNETTE ENGEL WAY	KEWANEE ST	8513 ANNETTE ENGEL WAY	N	\$82,980.00

ANONA WAY

Total Cost for Street: \$880,952.57

Survey Street	Start Street	End Street	Orientation	
ANONA WAY	8824 ANONA WAY	8850 ANONA WAY	S	\$73,140.00
ANONA WAY	8825 ANONA WAY	KONA WAY	W	\$46,600.00
ANONA WAY	8851 ANONA WAY	8825 ANONA WAY	N	\$56,000.00
ANONA WAY	HAZEL AVE	KONA WAY	N	\$316,993.85
ANONA WAY	KONA WAY	HAZEL AVE	S	\$388,218.72

ANSON CT

Total Cost for Street: \$63,336.00

Survey Street	Start Street	End Street	Orientation	
ANSON CT	28TH AVE	5513 ANSON CT	E	\$36,164.00
ANSON CT	5512 ANSON CT	28TH AVE	W	\$27,172.00

ANTARES WAY

Total Cost for Street: \$97,804.00

Survey Street	Start Street	End Street	Orientation	
ANTARES WAY	MILKY WAY	NORTH STAR WAY	E	\$59,120.00
ANTARES WAY	NORTH STAR WAY	MILKY WAY	W	\$38,684.00

ANTELOPE HILLS DR

Total Cost for Street: \$530,100.00

Survey Street	Start Street	End Street	Orientation	
ANTELOPE HILLS DR	ANTELOPE HILLS DR	BIG CLOUD WAY	W	\$1,664.00
ANTELOPE HILLS DR	ANTELOPE RD	EAGLE RIDGE WAY	E	\$69,868.00
ANTELOPE HILLS DR	BIG CLOUD WAY	QUATE CT	W	\$146,346.00
ANTELOPE HILLS DR	BOCA POINT CT	ZEPHYR HILLS WAY	W	\$35,264.00
ANTELOPE HILLS DR	COUGAR HILLS WAY	BIG CLOUD WAY	E	\$72,816.00
ANTELOPE HILLS DR	EAGLE RIDGE WAY	COUGAR HILLS WAY	E	\$49,216.00
ANTELOPE HILLS DR	GOLD RIDGE WAY	COUGAR HILLS WAY	E	\$39,804.00
ANTELOPE HILLS DR	IVY HILL WAY	ANTELOPE HILLS DR	W	\$21,874.00
ANTELOPE HILLS DR	QUATE CT	BOCA POINT CT	W	\$85,696.00
ANTELOPE HILLS DR	ZEPHYR HILLS WAY	ANTELOPE RD	W	\$7,552.00

ANTELOPE NORTH RD**Total Cost for Street: \$1,035,162.00**

Survey Street	Start Street	End Street	Orientation	
ANTELOPE NORTH RD	8626 ANTELOPE NORTH RD	8640 ANTELOPE NORTH RD	E	\$79,008.00
ANTELOPE NORTH RD	8640 ANTELOPE NORTH RD	END OF SIDEWALK	E	\$52,020.00
ANTELOPE NORTH RD	ANTELOPE RD	MELBURY WAY	E	\$40,998.00
ANTELOPE NORTH RD	DANA POINT WAY	ANTELOPE RD	W	\$29,017.00
ANTELOPE NORTH RD	EAGLE POINT WAY	DANA POINT WAY	W	\$49,098.00
ANTELOPE NORTH RD	END OF SIDEWALK	EAGLE POINT WAY	W	\$246,291.00
ANTELOPE NORTH RD	GREAT VALLEY DR	WHITE SPRUCE DR	W	\$18,276.00
ANTELOPE NORTH RD	MELBURY WAY	END OF SIDEWALK	E	\$321,560.00
ANTELOPE NORTH RD	RIDGEPOINT DR	END OF SIDEWALK	W	\$80,145.00
ANTELOPE NORTH RD	WHITE SPRUCE DR	RIDGEPOINT DR	W	\$118,749.00

ANTELOPE PARK WAY**Total Cost for Street: \$136,769.00**

Survey Street	Start Street	End Street	Orientation	
ANTELOPE PARK WAY	4500 ANTELOPE PARK WAY	ELVERTA RD	E	\$55,428.00
ANTELOPE PARK WAY	4509 ANTELOPE PARK WAY	4435 ANTELOPE PARK WAY	N	\$23,261.00
ANTELOPE PARK WAY	COTTAGE GROVE WAY	4500 ANTELOPE PARK WAY	S	\$21,388.00
ANTELOPE PARK WAY	ELVERTA RD	4509 ANTELOPE PARK WAY	W	\$36,692.00

ANTELOPE RD**Total Cost for Street: \$4,775,419.27**

Survey Street	Start Street	End Street	Orientation	
ANTELOPE RD	4204 CRUMLEY WY	4244 CRUMLEY WY	S	\$9,048.00
ANTELOPE RD	4300 CRUMLEY WY	4308 CRUMLEY WY	S	\$3,672.00
ANTELOPE RD	4400 ANTELOPE RD	MONUMENT DR	S	\$183,270.00
ANTELOPE RD	5030 ANTELOPE RD	DON JULIO BLVD	S	\$31,278.00
ANTELOPE RD	5700 ANTELOPE RD	5754 ANTELOPE RD	S	\$163,890.00
ANTELOPE RD	5754 ANTELOPE RD	DALY AVE	S/E	\$39,474.00
ANTELOPE RD	5859 ANTELOPE RD	ROSEVILLE RD	N	\$94,956.00
ANTELOPE RD	5869 ANTELOPE RD	5859 ANTELOPE RD	N	\$6,402.00
ANTELOPE RD	ANTELOPE HILLS DR	GREY WOLF DR	N	\$191,619.00
ANTELOPE RD	ANTELOPE NORTH RD	END OF SIDEWALK	S	\$86,324.00
ANTELOPE RD	BLACK BEAR DR	COMMONWEALTH DR	N	\$159,474.00
ANTELOPE RD	BOLERO DR	HOLBROOK WAY	S	\$126,624.00
ANTELOPE RD	COMMONWEALTH DR	WATT AVE	N	\$113,607.00
ANTELOPE RD	COMPONENT WAY	5030 ANTELOPE RD	S	\$12,192.00
ANTELOPE RD	COPPER COVE PL	DOWNING PLACE WAY	N	\$81,130.17
ANTELOPE RD	CRUMLEY WAY	4148 CRUMLEY WAY	S	\$130,502.12
ANTELOPE RD	DALY AVE	MANGO TREE WAY	E/S	\$29,595.00
ANTELOPE RD	DON JULIO BLVD	OPPOSITE OF DOWNING PL	S	\$60,057.50
ANTELOPE RD	DOWNING PLACE WAY	END OF SIDEWALK	N	\$172,669.22
ANTELOPE RD	ELVERTA RD	WOODHAWK WAY	NW	\$13,434.00
ANTELOPE RD	END OF SIDEWALK	END OF SIDEWALK	S	\$79,475.00
ANTELOPE RD	ESTEEM DR	COMPONENT WAY	S	\$330,144.00
ANTELOPE RD	GREY WOLF DR	BLACK BEAR DR	N	\$226,035.00
ANTELOPE RD	HEPBURN WAY	WALERGA RD	N	\$43,343.25
ANTELOPE RD	HOLBROOK WAY	CRUMLEY WAY	S	\$100,781.00
ANTELOPE RD	LA TOUR DR	SAINT BEDE WAY	S	\$25,561.50
ANTELOPE RD	MONUMENT DR	ESTEEM DR	S	\$199,266.00
ANTELOPE RD	MOUNTAIN OAK WAY	BOLERO DR	S	\$107,996.00
ANTELOPE RD	N HUMP RD	ANTELOPE RD	E	\$250,179.68
ANTELOPE RD	OPPOSITE OF DOWNING PL	LA TOUR DR	S	\$47,016.00

Sacramento County

Access Compliance Survey Report - Sidewalks

Cost Summary

ANTELOPE RD	OPPOSITE OF SAINT BEDE	LA TOUR DR	N	\$58,131.00
ANTELOPE RD	ROSEVILLE RD	5700 ANTELOPE RD	S	\$226,674.00
ANTELOPE RD	SAINT BEDE WAY	ANTELOPE NORTH RD	S	\$804,644.83
ANTELOPE RD	THE HOME DEPOT	WALMART	NW	\$70,704.00
ANTELOPE RD	WALERGA RD	4400 ANTELOPE RD	S	\$277,785.00
ANTELOPE RD	WATT AVE	MOUNTAIN OAK WAY	S	\$60,977.00
ANTELOPE RD	WOODHAWK WAY	MONUMENT DR	NW	\$157,488.00

ANTELOPE RUN DR

Total Cost for Street: \$228,854.00

Survey Street	Start Street	End Street	Orientation	
ANTELOPE RUN DR	ANTLER HOLLOW PL	END OF SIDEWALK	W	\$12,617.00
ANTELOPE RUN DR	DOE HOLLOW PL	ANTLER RUN PL	W	\$23,251.00
ANTELOPE RUN DR	END OF SIDEWALK	FAWN VALLEY WAY	E	\$27,880.00
ANTELOPE RUN DR	FAWN VALLEY PL	ANTLER HOLLOW PL	W	\$26,129.00
ANTELOPE RUN DR	FAWN VALLEY WAY	GAZELLE RUN WAY	E	\$15,966.00
ANTELOPE RUN DR	GAZELLE RIDGE WAY	IMPALA RUN PL	W	\$85,002.00
ANTELOPE RUN DR	GAZELLE RUN WAY	GAZELLE RIDGE WAY	E	\$5,662.00
ANTELOPE RUN DR	IMPALA RUN PL	FAWN VALLEY PL	W	\$22,766.00
ANTELOPE RUN DR	POKER LN	DOE HOLLOW PL	W	\$9,581.00

ANTELOPE WOODS WAY

Total Cost for Street: \$202,184.00

Survey Street	Start Street	End Street	Orientation	
ANTELOPE WOODS WAY	COYOTE RIDGE CT	GALBRATH DR	W	\$69,076.00
ANTELOPE WOODS WAY	FOXFIELD WAY	COYOTE RIDGE CT	W	\$27,246.00
ANTELOPE WOODS WAY	GALBRATH DR	FOXFIELD WAY	E	\$105,862.00

ANTHONY DR

Total Cost for Street: \$439,174.00

Survey Street	Start Street	End Street	Orientation	
ANTHONY DR	6011 ANTHONY DR	TONKIN DR	W	\$141,416.00
ANTHONY DR	6016 ANTHONY DR	6028 ANTHONY DR	S	\$43,380.00
ANTHONY DR	6028 ANTHONY DR	TONKIN DR	W	\$45,689.00
ANTHONY DR	KEATS CIR	KEATS CIR	N	\$38,748.00
ANTHONY DR	TONKIN DR	6016 ANTHONY DR	E	\$169,941.00

ANTIQUE CT

Total Cost for Street: \$61,185.00

Survey Street	Start Street	End Street	Orientation	
ANTIQUE CT	CABRIOLET CT	3217 CABRIOLET CT	N	\$61,185.00

ANTLER CT

Total Cost for Street: \$38,173.00

Survey Street	Start Street	End Street	Orientation	
ANTLER CT	5108 ANTLER CT	FAWN TRAIL WAY	S	\$13,581.00
ANTLER CT	FAWN TRAIL WAY	5108 ANTLER CT	N/S	\$24,592.00

ANTLER HOLLOW PL

Total Cost for Street: \$36,284.00

Survey Street	Start Street	End Street	Orientation	
ANTLER HOLLOW PL	5101 ANTLER HOLLOW PL	ANTELOPE RUN DR	S	\$13,517.00
ANTLER HOLLOW PL	ANTELOPE RUN DR	5101 ANTLER HOLLOW PL	N	\$22,767.00

ANTLER RUN PL

Total Cost for Street: \$46,916.00

Survey Street	Start Street	End Street	Orientation	
ANTLER RUN PL	5100 ANTLER RUN PL	7825 GRAYTREE WAY	S	\$21,544.00
ANTLER RUN PL	5105 ANTLER RUN PL	5100 ANTLER RUN PL	N	\$828.00
ANTLER RUN PL	ANTELOPE RUN DR	5105 ANTLER RUN PL	N	\$24,544.00

ANTONE CT

Total Cost for Street: \$59,788.00

Survey Street	Start Street	End Street	Orientation	
---------------	--------------	------------	-------------	--

Sacramento County

Access Compliance Survey Report - Sidewalks

Cost Summary

ANTONE CT	9880 ANTONE CT	CABOCHON WAY	S	\$29,684.00
ANTONE CT	CABOCHON WAY	9881 ANTONE CT	N	\$30,104.00

APLAND PL

Total Cost for Street: \$111,024.00

Survey Street	Start Street	End Street	Orientation	
APLAND PL	5425 APLAND PL	PALMERSON DR	N	\$43,188.00
APLAND PL	PALMERSON DR	5425 APLAND PL	S/N	\$67,836.00

APOSTOLO CIR

Total Cost for Street: \$134,940.00

Survey Street	Start Street	End Street	Orientation	
APOSTOLO CIR	4120 APOSTOLO CIR	42ND ST	S	\$10,280.00
APOSTOLO CIR	4130 APOSTOLO CIR	4120 APOSTOLO CIR	E	\$16,340.00
APOSTOLO CIR	42ND ST	42ND ST	W	\$81,220.00
APOSTOLO CIR	ODEA DR	42ND ST	N	\$27,100.00

APPALACHIAN DR

Total Cost for Street: \$1,510,299.00

Survey Street	Start Street	End Street	Orientation	
APPALACHIAN DR	9309 APPALACHIAN DR	STONEHAVEN DR	S	\$31,504.00
APPALACHIAN DR	9316 APPALACHIAN DR	9428 APPALACHIAN DR	W	\$183,887.00
APPALACHIAN DR	9428 APPALACHIAN DR	9456 APPALACHIAN DR	W	\$61,559.00
APPALACHIAN DR	9453 APPALACHIAN DR	BEDINGTON WAY	E	\$33,910.00
APPALACHIAN DR	9456 APPALACHIAN DR	9460 APPALACHIAN DR	W	\$6,968.00
APPALACHIAN DR	9460 APPALACHIAN DR	9500 APPALACHIAN DR	S	\$38,800.00
APPALACHIAN DR	9500 APPALACHIAN DR	9512 APPALACHIAN DR	S	\$30,912.00
APPALACHIAN DR	9512 APPALACHIAN DR	9516 APPALACHIAN DR	S	\$11,328.00
APPALACHIAN DR	9516 APPALACHIAN DR	ALLEGHENY DR	E	\$116,256.00
APPALACHIAN DR	9525 APPALACHIAN DR	9453 APPALACHIAN DR	N	\$55,200.00
APPALACHIAN DR	9598 APPALACHIAN DR	ESCOBAR WAY	S	\$207,372.00
APPALACHIAN DR	9605 APPALACHIAN DR	ALLEGHENY DR	W	\$77,728.00
APPALACHIAN DR	ALLEGHENY DR	BEDINGTON WAY	W	\$193,707.00
APPALACHIAN DR	BEDINGTON WAY	9525 APPALACHIAN DR	W	\$160,284.00
APPALACHIAN DR	EL CERRO CT	9605 APPALACHIAN DR	N	\$156,300.00
APPALACHIAN DR	ESCOBAR WAY	HYANNIS WAY	S	\$67,392.00
APPALACHIAN DR	HYANNIS WAY	ESCOBAR WAY	N	\$40,400.00
APPALACHIAN DR	STONEHAVEN DR	9316 APPALACHIAN DR	N	\$36,792.00

APPELLATE CT

Total Cost for Street: \$58,648.00

Survey Street	Start Street	End Street	Orientation	
APPELLATE CT	1926 APPELLATE CT	GLANCY DR	E	\$22,828.00
APPELLATE CT	GLANCY DR	1926 APPELLATE CT	W	\$35,820.00

APPIAN WAY

Total Cost for Street: \$191,034.00

Survey Street	Start Street	End Street	Orientation	
APPIAN WAY	6310 APPIAN WAY	6330 APPIAN WAY	S	\$60,860.00
APPIAN WAY	6323 APPIAN WAY	6311 APPIAN WAY	N	\$51,280.00
APPIAN WAY	6330 APPIAN WAY	MADISON AVE	E	\$49,758.00
APPIAN WAY	MADISON AVE	6323 APPIAN WAY	W	\$29,136.00

APPLE BLOSSOM WAY

Total Cost for Street: \$296,276.00

Survey Street	Start Street	End Street	Orientation	
APPLE BLOSSOM WAY	3902 APPLE BLOSSOM WAY	3924 APPLE BLOSSOM WAY	E	\$23,004.00
APPLE BLOSSOM WAY	3924 APPLE BLOSSOM WAY	3948 APPLE BLOSSOM WAY	E	\$54,372.00
APPLE BLOSSOM WAY	3948 APPLE BLOSSOM WAY	BAMBI CT	N	\$65,260.00
APPLE BLOSSOM WAY	3951 APPLE BOSSOM WAY	LIGGETT WAY	W	\$42,828.00
APPLE BLOSSOM WAY	BAMBI CT	ORVAL WAY	N	\$19,220.00

Sacramento County

Access Compliance Survey Report - Sidewalks

Cost Summary

APPLE BLOSSOM WAY	BECKY CT	3951 APPLE BOSSOM WAY	S	\$32,728.00
APPLE BLOSSOM WAY	LIGGETT WAY	3902 APPLE BLOSSOM WAY	W	\$23,864.00
APPLE BLOSSOM WAY	ORVAL WAY	BECKY CT	S	\$35,000.00

APPLE COVE CT Total Cost for Street: \$72,190.00

Survey Street	Start Street	End Street	Orientation	
APPLE COVE CT	8251 APPLE COVE CT	8223 GUSTINE WAY	N	\$44,320.00
APPLE COVE CT	PIXLEY WAY	8250 APPLE COVE CT	S	\$27,870.00

APPLEGATE DR Total Cost for Street: \$316,496.00

Survey Street	Start Street	End Street	Orientation	
APPLEGATE DR	CASTLEBAR WAY	SUNFIRE WAY	W	\$113,632.00
APPLEGATE DR	NEWHALL DR	CASTLEBAR WAY	W	\$146,932.00
APPLEGATE DR	PLUMGROVE WAY	NEWHALL DR	E	\$33,860.00
APPLEGATE DR	ROSE PARADE WAY	CASTLEBAR WAY	E	\$22,072.00

APPLETON CT Total Cost for Street: \$37,596.00

Survey Street	Start Street	End Street	Orientation	
APPLETON CT	5100 APPLETON CT	AFFIRMED WAY	S	\$18,864.00
APPLETON CT	AFFIRMED WAY	5100 APPLETON CT	N	\$18,732.00

APPLEWOOD CT Total Cost for Street: \$79,823.00

Survey Street	Start Street	End Street	Orientation	
APPLEWOOD CT	8300 APPLEWOOD CT	TRAJAN DR	S	\$36,779.00
APPLEWOOD CT	TRAJAN DR	8300 APPLEWOOD CT	N	\$43,044.00

APPOMATTOX WAY Total Cost for Street: \$155,364.00

Survey Street	Start Street	End Street	Orientation	
APPOMATTOX WAY	LOS OLIVOS WAY	NORTHAMPTON DR	N	\$68,680.00
APPOMATTOX WAY	NORTHAMPTON DR	LOS OLIVOS WAY	S	\$86,684.00

APPROACH CT Total Cost for Street: \$113,845.00

Survey Street	Start Street	End Street	Orientation	
APPROACH CT	9089 APPROACH CT	RUNWAY DR	N	\$50,480.00
APPROACH CT	RUNWAY DR	9089 APPROACH CT	S	\$63,365.00

AQUA CT Total Cost for Street: \$34,710.00

Survey Street	Start Street	End Street	Orientation	
AQUA CT	DON JULIO BLVD	DON JULIO BLVD	S	\$34,710.00

ARABIS CT Total Cost for Street: \$25,996.00

Survey Street	Start Street	End Street	Orientation	
ARABIS CT	2917 ARABIS CT	GIBSON VIEW WAY	N	\$15,000.00
ARABIS CT	GIBSON VIEW WAY	2917 ARABIS CT	S	\$10,996.00

ARBARDEE DR Total Cost for Street: \$741,092.74

Survey Street	Start Street	End Street	Orientation	
ARBARDEE DR	4828 ARBARDEE DR	ALFORD WAY	E	\$43,460.00
ARBARDEE DR	5230 ARBARDEE DR	5252 ARBARDEE DR	E	\$55,592.00
ARBARDEE DR	5251 ARBARDEE DR	MONDEGO WAY	W	\$34,440.00
ARBARDEE DR	ALFORD WAY	VILLA CAMPO WAY	E	\$107,944.00
ARBARDEE DR	BLINMAN WAY	EL CHAPUL WAY	W	\$28,040.00
ARBARDEE DR	CLIFFORD CT	BLINMAN WAY	W	\$16,752.00
ARBARDEE DR	EL CHAPUL WAY	INGRID WAY	W	\$30,800.00
ARBARDEE DR	INGRID WAY	KENROY WAY	W	\$57,848.00
ARBARDEE DR	KENROY WAY	LATIMER WAY	W	\$53,480.00

Sacramento County

Access Compliance Survey Report - Sidewalks

Cost Summary

ARBARDEE DR	LATIMER WAY	4825 ARBARDEE DR	W	\$13,220.00
ARBARDEE DR	MONDEGO WAY	PHOENIX AVE	W	\$38,012.00
ARBARDEE DR	PHOENIX AVE	CLIFFORD CT	W	\$198,840.74
ARBARDEE DR	VILLA CAMPO WAY	PHOENIX AVE	E	\$62,664.00

ARBOR KNOLL CT

Total Cost for Street: \$51,521.00

Survey Street	Start Street	End Street	Orientation	
ARBOR KNOLL CT	8310 ARBOR KNOLL CT	MAPLE TRAILS WAY	W	\$28,301.00
ARBOR KNOLL CT	MAPLE TRAILS WAY	8311 ARBOR KNOLL CT	E	\$23,220.00

ARBORETA CT

Total Cost for Street: \$57,028.00

Survey Street	Start Street	End Street	Orientation	
ARBORETA CT	KENNETH AVE	ARBORETA CT	W	\$57,028.00

ARBROATH WAY

Total Cost for Street: \$136,540.00

Survey Street	Start Street	End Street	Orientation	
ARBROATH WAY	4421 ARBROATH WAY	BELLSBRAE DR	N	\$55,952.00
ARBROATH WAY	BELLSBRAE DR	ROCKBURY WAY	S	\$72,684.00
ARBROATH WAY	ROCKBURY WAY	4421 ARBROATH WAY	N	\$7,904.00

ARBUTUS WAY

Total Cost for Street: \$27,796.00

Survey Street	Start Street	End Street	Orientation	
ARBUTUS WAY	ARBUTUS WAY	SHAMROCK DR	N	\$16,892.00
ARBUTUS WAY	SHAMROCK DR	ARBUTUS WAY	S	\$10,904.00

ARCADE CREEK WAY

Total Cost for Street: \$106,976.00

Survey Street	Start Street	End Street	Orientation	
ARCADE CREEK WAY	CENTRAL AVE	OAK BURL CT	W	\$11,580.00
ARCADE CREEK WAY	OAK BURL CT	OAKCREEK COVE WAY	W	\$27,640.00
ARCADE CREEK WAY	OAKCREEK COVE WAY	CENTRAL AVE	E	\$67,756.00

ARCADE OAKS CT

Total Cost for Street: \$139,936.00

Survey Street	Start Street	End Street	Orientation	
ARCADE OAKS CT	8525 ARCADE OAKS CT	KENNETH AVE	N	\$79,960.00
ARCADE OAKS CT	8530 ARCADE OAKS CT	8534 ARCADE OAKS CT	W	\$13,944.00
ARCADE OAKS CT	8533 ARCADE OAKS CT	8525 ARCADE OAKS CT	E	\$19,760.00
ARCADE OAKS CT	OLD OAKEN PL	8530 ARCADE OAKS CT	S	\$26,272.00

ARCANO WAY

Total Cost for Street: \$192,780.00

Survey Street	Start Street	End Street	Orientation	
ARCANO WAY	224 ARCANO WAY	DORADO ST	S	\$51,344.00
ARCANO WAY	ARCANO WAY	TEJON AVE	E	\$40,016.00
ARCANO WAY	DORADO ST	ARCANO WAY	N	\$57,008.00
ARCANO WAY	TEJON AVE	224 ARCANO WAY	W	\$44,412.00

ARCHER AVE

Total Cost for Street: \$332,117.72

Survey Street	Start Street	End Street	Orientation	
ARCHER AVE	PLUMERIA ALY	FAIR OAKS BLVD	S	\$332,117.72

ARCHWAY AVE

Total Cost for Street: \$134,113.00

Survey Street	Start Street	End Street	Orientation	
ARCHWAY AVE	320 ARCHWAY AVE	RIO LINDA BLVD	S	\$78,524.00
ARCHWAY AVE	PALADIN WAY	ARCHWAY AVE	N	\$16,578.00
ARCHWAY AVE	RIO LINDA BLVD	PALADIN WAY	N	\$39,011.00

ARCONA CT

Total Cost for Street: \$88,005.00

Survey Street	Start Street	End Street	Orientation	
---------------	--------------	------------	-------------	--

Sacramento County

Access Compliance Survey Report - Sidewalks

Cost Summary

ARCONA CT	8041 ARCONA CT	EMSDALE WAY	W	\$49,829.00
ARCONA CT	EMSDALE WAY	8041 ARCONA CT	E	\$38,176.00

ARDEN WAY

Total Cost for Street: \$5,082,766.67

Survey Street	Start Street	End Street	Orientation	
ARDEN WAY	2625 ARDEN WAY	FULTON AVE	N	\$17,250.00
ARDEN WAY	2701 ARDEN WAY	2626 ARDEN WAY	N	\$65,460.00
ARDEN WAY	3129 ARDEN WAY	MORSE AVE	N	\$38,860.00
ARDEN WAY	4809 ARDEN WAY	4723 ARDEN WAY	N	\$56,316.00
ARDEN WAY	5155 ARDEN WAY	FAIR OAKS BLVD	N	\$96,924.00
ARDEN WAY	5200 ARDEN WAY	ARDEN BLUFFS LN	S	\$16,580.00
ARDEN WAY	ADONIS WAY	DAPHNE AVE	N	\$6,760.00
ARDEN WAY	AGNEW CT	MISSION AVE	S	\$20,560.00
ARDEN WAY	ARDEN BLUFFS LN	KINGSFORD DR	S	\$159,618.00
ARDEN WAY	ARDEN WAY	WATT AVE	N	\$35,539.00
ARDEN WAY	AVONDALE AVE	2701 ARDEN WAY	N	\$127,290.00
ARDEN WAY	BELL ST	ARDEN WAY	S	\$398,499.00
ARDEN WAY	BERKSHIRE WAY	EXECUTIVE CT	S	\$95,044.43
ARDEN WAY	BONNIE WAY	AVONDALE AVE	N	\$28,260.00
ARDEN WAY	CARMELO DR	HOUSE WORKS DR	N	\$98,064.00
ARDEN WAY	CLINTON RD	HESKET WAY	S	\$95,220.00
ARDEN WAY	DAPHNE AVE	PLUTO WAY	N	\$16,080.00
ARDEN WAY	DEVONSHIRE RD	WATT AVE	N	\$123,471.32
ARDEN WAY	EASTERN AVE	1609 STEWART RD	S	\$163,440.00
ARDEN WAY	EL NIDO WAY	LA PLAYA WAY	S	\$195,858.20
ARDEN WAY	EXECUTIVE CT	MORSE AVE	S	\$33,609.00
ARDEN WAY	FAIR OAKS BLVD	5200 ARDEN WAY	S	\$298,380.00
ARDEN WAY	FULTON AVE	HILLDALE RD	S	\$205,740.00
ARDEN WAY	GARY WAY	MCCLAREN DR	S	\$112,196.00
ARDEN WAY	GREGORY WAY	GARY WAY	S	\$32,388.00
ARDEN WAY	HESKET WAY	FULTON AVE	S	\$20,788.00
ARDEN WAY	HILLDALE RD	BERKSHIRE WAY	S	\$36,700.00
ARDEN WAY	HOOD RD	BELL ST	S	\$55,812.00
ARDEN WAY	HOUSE WORKS DR	5155 ARDEN WAY	N	\$153,296.00
ARDEN WAY	HOWE AVE	HOOD RD	S	\$387,372.00
ARDEN WAY	KINGSFORD DR	GREGORY WAY	S	\$108,270.00
ARDEN WAY	LA PLAYA WAY	DEVONSHIRE RD	N	\$180,938.60
ARDEN WAY	LAS PASAS WAY	EASTERN AVE	S	\$40,020.00
ARDEN WAY	MARKSTON RD	WAYLAND AVE	S	\$91,704.00
ARDEN WAY	MCCLAREN DR	5600 ARDEN WAY	S	\$9,760.00
ARDEN WAY	MENDOTA WAY	SAFARI CT	S	\$33,616.00
ARDEN WAY	MERCURY WAY	VULCAN DR	N	\$6,480.00
ARDEN WAY	MISSION AVE	MENDOTA WAY	S	\$36,610.00
ARDEN WAY	MORSE AVE	PROFESSIONAL DR	S	\$187,404.00
ARDEN WAY	OLYMPUS DR	ADONIS WAY	N	\$5,100.00
ARDEN WAY	ORION WAY	MERCURY WAY	N	\$5,760.00
ARDEN WAY	PALOMA AVE	FAIR OAKS BLVD	S	\$173,733.00
ARDEN WAY	PARK PLACE DR	4809 ARDEN WAY	N	\$298,099.12
ARDEN WAY	PLUTO WAY	ORION WAY	N	\$6,900.00
ARDEN WAY	PROFESSIONAL DR	WATT AVE	S	\$280,620.00
ARDEN WAY	RICHMOND ST	PROFESSIONAL DR	N	\$20,240.00
ARDEN WAY	SAFARI CT	PALOMA AVE	S	\$73,412.00

Sacramento County

Access Compliance Survey Report - Sidewalks

Cost Summary

ARDEN WAY	VULCAN DR	EASTERN AVE	N	\$96,750.00
ARDEN WAY	WATT AVE	EL NIDO WAY	S	\$158,808.00
ARDEN WAY	WAYLAND AVE	CLINTON RD	S	\$17,959.00
ARDEN WAY	WRIGHT ST	MARKSTON RD	N	\$59,208.00

ARDENRIDGE DR

Total Cost for Street: \$31,376.00

Survey Street	Start Street	End Street	Orientation	
ARDENRIDGE DR	3305 ARDENRIDGE DR	MAYFAIR DR	NW	\$11,504.00
ARDENRIDGE DR	SHADOWGLEN RD	WINDSOR DR	N	\$19,872.00

ARDERLY CT

Total Cost for Street: \$327,420.00

Survey Street	Start Street	End Street	Orientation	
ARDERLY CT	3945 ARDERLY CT	KIEFER BLVD	E	\$153,460.00
ARDERLY CT	KIEFER BLVD	3945 ARDERLY CT	W	\$173,960.00

ARDITH DR

Total Cost for Street: \$456,150.00

Survey Street	Start Street	End Street	Orientation	
ARDITH DR	8660 ARDITH DR	VILANDRY PL	W	\$30,704.00
ARDITH DR	8763 ARDITH DR	SIDEWALK END	E	\$139,664.00
ARDITH DR	8764 ARDITH DR	8790 ARDITH DR	N	\$46,469.00
ARDITH DR	8790 ARDITH DR	LINDERHOF WAY	E	\$21,712.00
ARDITH DR	8803 ARDITH DR	8763 ARDITH DR	S	\$52,652.00
ARDITH DR	CHAMBORD CT	8764 ARDITH DR	W	\$21,009.00
ARDITH DR	HARDESTER DR	8660 ARDITH DR	S	\$46,372.00
ARDITH DR	LINDERHOF WAY	CHAMBORD CT	W	\$11,288.00
ARDITH DR	ROTHENBURG CT	LINDERHOF WAY	W	\$15,072.00
ARDITH DR	SIDEWALK START	HARDESTER DR	N	\$59,880.00
ARDITH DR	VILANDRY PL	ROTHENBURG CT	W	\$11,328.00

ARGOLIS WAY

Total Cost for Street: \$407,790.00

Survey Street	Start Street	End Street	Orientation	
ARGOLIS WAY	2632 ARGOLIS WAY	VOLGA WAY	S	\$48,000.00
ARGOLIS WAY	2637 ARGOLIS WAY	WAUSAU WAY	E	\$56,470.00
ARGOLIS WAY	2711 ARGOLIS WAY	VOLGA WAY	N	\$23,000.00
ARGOLIS WAY	2720 ARGOLIS WAY	WAUSAU WAY	E	\$68,500.00
ARGOLIS WAY	LINDA RIO DR	2716 ARGOLIS WAY	S	\$29,220.00
ARGOLIS WAY	VOLGA WAY	2637 ARGOLIS WAY	N	\$49,620.00
ARGOLIS WAY	WAUSAU WAY	2711 ARGOLIS WAY	W	\$132,980.00

ARIS WAY

Total Cost for Street: \$75,128.00

Survey Street	Start Street	End Street	Orientation	
ARIS WAY	GARFIELD AVE	LINUS WAY	N	\$38,716.00
ARIS WAY	LINUS WAY	GARFIELD AVE	S	\$36,412.00

ARLETA CT

Total Cost for Street: \$145,465.00

Survey Street	Start Street	End Street	Orientation	
ARLETA CT	7300 ARLETA CT	7340 ARLETA CT	W	\$71,960.00
ARLETA CT	BERNA WAY	7300 ARLETA CT	E	\$40,760.00
ARLETA CT	ORANGE AVE	BERNA WAY	E	\$32,745.00

ARLINGDALE CIR

Total Cost for Street: \$166,356.00

Survey Street	Start Street	End Street	Orientation	
ARLINGDALE CIR	433 ARLINGDALE CIR	ELVERTA RAIL WAY	W	\$37,196.00
ARLINGDALE CIR	440 ARLINGDALE CIR	SAN PACIFIC CT	S	\$19,468.00
ARLINGDALE CIR	535 ARLINGDALE CIR	433 ARLINGDALE CIR	N	\$39,500.00

Sacramento County

Access Compliance Survey Report - Sidewalks

Cost Summary

ARLINGDALE CIR	540 ARLINGDALE CIR	ELVERTA RAIL WAY	W	\$16,756.00
ARLINGDALE CIR	ELVERTA RAIL WAY	440 ARLINGDALE CIR	E	\$39,008.00
ARLINGDALE CIR	SAN PACIFIC CT	540 ARLINGDALE CIR	S	\$14,428.00

ARLISSON DR

Total Cost for Street: \$259,073.00

Survey Street	Start Street	End Street	Orientation	
ARLISSON DR	BRADSHAW RD	HANKS ST	N	\$129,844.00
ARLISSON DR	HANKS ST	BRADSHAW RD	S	\$129,229.00

ARMAND GEORGE DR

Total Cost for Street: \$56,058.00

Survey Street	Start Street	End Street	Orientation	
ARMAND GEORGE DR	CALVINE RD	DIAMONTE WAY	E	\$6,716.00
ARMAND GEORGE DR	DIAMONTE WAY	FIRSTONE DR	E	\$20,890.00
ARMAND GEORGE DR	FIRSTONE DR	IZILDA CT	W	\$21,284.00
ARMAND GEORGE DR	IZILDA CT	CALVINE RD	W	\$7,168.00

ARMANDO CT

Total Cost for Street: \$43,010.00

Survey Street	Start Street	End Street	Orientation	
ARMANDO CT	8130 ARMANDO CT	POINT LOMA WAY	W	\$27,880.00
ARMANDO CT	POINT LOMA WAY	8131 ARMANDO CT	E	\$15,130.00

ARMITAGE WAY

Total Cost for Street: \$152,702.00

Survey Street	Start Street	End Street	Orientation	
ARMITAGE WAY	2208 ARMITAGE WAY	2220 ARMITAGE WAY	S	\$35,596.00
ARMITAGE WAY	2220 ARMITAGE WAY	BELLINGRATH DR	S	\$47,536.00
ARMITAGE WAY	BELLINGRATH DR	2209 ARMITAGE WAY	N	\$69,570.00

ARNOLD AVE

Total Cost for Street: \$759,089.50

Survey Street	Start Street	End Street	Orientation	
ARNOLD AVE	5304 ARNOLD AVE	PALM ST	E	\$70,254.00
ARNOLD AVE	5309 ARNOLD AVE	PEACEKEEPER WAY	W	\$104,244.00
ARNOLD AVE	ARNOLD AVE	ARNOLD AVE	W	\$93,384.00
ARNOLD AVE	DUDLEY BLVD	BAILEY LOOP	S	\$11,862.00
ARNOLD AVE	FLIGHT LN	PEACEKEEPER WAY	E	\$74,934.00
ARNOLD AVE	HOWARD ST	DUDLEY BLVD	SE	\$59,899.50
ARNOLD AVE	JAMES WAY	PALM ST	W	\$72,668.00
ARNOLD AVE	OLSON ST	5304 ARNOLD AVE	E	\$67,026.00
ARNOLD AVE	PALM ST	5309 ARNOLD AVE	W	\$159,050.00
ARNOLD AVE	PEACEKEEPER WAY	ARNOLD AVE	W	\$45,768.00

ARNOLD WAY

Total Cost for Street: \$95,540.00

Survey Street	Start Street	End Street	Orientation	
ARNOLD WAY	ARNOLD WAY	BRITTON WAY	W	\$46,392.00
ARNOLD WAY	BRITTON WAY	ARNOLD WAY	E	\$49,148.00

ARNSIDE WAY

Total Cost for Street: \$120,957.00

Survey Street	Start Street	End Street	Orientation	
ARNSIDE WAY	8145 ARNSIDE WAY	DEDDINGTON WAY	E	\$12,104.00
ARNSIDE WAY	BENEFIELD CT	VINTAGE PARK DR	E	\$14,380.00
ARNSIDE WAY	DEDDINGTON WAY	BENEFIELD CT	E	\$18,768.00
ARNSIDE WAY	VINTAGE PARK DR	8144 ARNSIDE WAY	W	\$75,705.00

ARROWHEAD AVE

Total Cost for Street: \$311,186.00

Survey Street	Start Street	End Street	Orientation	
ARROWHEAD AVE	10TH ST	1124 ARROWHEAD AVE	S	\$141,552.00
ARROWHEAD AVE	1124 ARROWHEAD AVE	BUCKBOARD DR	S	\$46,624.00

Sacramento County

Access Compliance Survey Report - Sidewalks

Cost Summary

ARROWHEAD AVE	ALTA LOMA CT	MATEO CT	N	\$29,632.00
ARROWHEAD AVE	BUCKBOARD DR	DE ANZA CT	N	\$32,789.00
ARROWHEAD AVE	DE ANZA CT	ALTA LOMA CT	N	\$29,404.00
ARROWHEAD AVE	MATEO CT	10TH ST	N	\$31,185.00

ARROWOOD CT

Total Cost for Street: \$194,986.00

Survey Street	Start Street	End Street	Orientation	
ARROWOOD CT	4400 ARROWOOD CT	TYLER ST	S	\$101,436.00
ARROWOOD CT	TYLER ST	4400 ARROWOOD CT	N	\$93,550.00

ARROWROOT CIR

Total Cost for Street: \$242,514.00

Survey Street	Start Street	End Street	Orientation	
ARROWROOT CIR	8429 ARROWROOT CIR	GREAT VALLEY DR	W	\$38,224.00
ARROWROOT CIR	8432 ARROWROOT CIR	8452 ARROWROOT CIR	N	\$28,012.00
ARROWROOT CIR	8452 ARROWROOT CIR	GREAT VALLEY DR	W	\$55,357.00
ARROWROOT CIR	8505 ARROWROOT CIR	8429 ARROWROOT CIR	S	\$25,966.00
ARROWROOT CIR	GREAT VALLEY DR	8505 ARROWROOT CIR	E	\$94,955.00

ARROYO WILLOW DR

Total Cost for Street: \$62,668.00

Survey Street	Start Street	End Street	Orientation	
ARROYO WILLOW DR	BEAR GRASS CIR	BEAR GRASS CIR	W	\$13,264.00
ARROYO WILLOW DR	RUBY PORT WAY	7217 ARROYO WILLOW DR	E	\$45,184.00
ARROYO WILLOW DR	WILD LILAC CIR	BEAR GRASS CIR	W	\$4,220.00

ART PKWY

Total Cost for Street: \$151,610.00

Survey Street	Start Street	End Street	Orientation	
ART PKWY	ALIX PKWY	FRANKLIN BLVD	N	\$81,720.00
ART PKWY	FRANKLIN BLVD	ALIX PKWY	S	\$69,890.00

ARTESIAN CT

Total Cost for Street: \$45,596.00

Survey Street	Start Street	End Street	Orientation	
ARTESIAN CT	8160 WEST SAVONA DR	W SAVONA DR	W	\$23,024.00
ARTESIAN CT	W SAVONA DR	8161 W SAVONA DR	E	\$22,572.00

ARTHUR HILLS CT

Total Cost for Street: \$51,292.00

Survey Street	Start Street	End Street	Orientation	
ARTHUR HILLS CT	9976 ARTHUR HILLS CT	QUAKER RIDGE WAY	S	\$25,544.00
ARTHUR HILLS CT	QUAKER RIDGE WAY	9977 ARTHUR HILLS CT	N	\$25,748.00

ARUM PL

Total Cost for Street: \$33,723.00

Survey Street	Start Street	End Street	Orientation	
ARUM PL	8021 ARUM PL	WOOD SORREL WAY	E	\$15,819.00
ARUM PL	WOOD SORREL WAY	8021 ARUM PL	W	\$17,904.00

ARUTAS DR

Total Cost for Street: \$737,157.00

Survey Street	Start Street	End Street	Orientation	
ARUTAS DR	BAINBRIDGE DR	BLACKFIELD DR	W	\$243,434.00
ARUTAS DR	BIRDWELL WAY	STRATHMORE WAY	E	\$32,860.00
ARUTAS DR	BLACKFIELD DR	STRATHMORE WAY	W	\$41,656.00
ARUTAS DR	GALBRATH DR	BIRDWELL WAY	E	\$33,054.00
ARUTAS DR	HAMLIN DR	BAINBRIDGE DR	N	\$179,789.00
ARUTAS DR	STRATHMORE WAY	GALBRATH DR	W	\$206,364.00

ARVADA CT

Total Cost for Street: \$25,480.00

Survey Street	Start Street	End Street	Orientation	
ARVADA CT	6931 ARVADA CT	PECK DR	N	\$9,060.00

Sacramento County

Access Compliance Survey Report - Sidewalks

Cost Summary

ARVADA CT	PECK DR	6933 ARVADA CT	S	\$16,420.00
ARYA WAY			Total Cost for Street:	\$25,236.00
Survey Street	Start Street	End Street	Orientation	
ARYA WAY	3353 ARYA WAY	KIMSUE CT	W	\$2,236.00
ARYA WAY	KIMSUE CT	NORTH AVE	W	\$23,000.00
ASBURY CT			Total Cost for Street:	\$43,374.00
Survey Street	Start Street	End Street	Orientation	
ASBURY CT	5905 ASBURY CT	LOCH HAVEN WAY	W	\$16,944.00
ASBURY CT	5909 ASBURY CT	5905 ASBURY CT	W	\$5,104.00
ASBURY CT	LOCH HAVEN WAY	5909 ASBURY CT	E	\$21,326.00
ASH RD			Total Cost for Street:	\$16,240.00
Survey Street	Start Street	End Street	Orientation	
ASH RD	7241 ASH RD	DONNYBROOK WAY	N	\$1,200.00
ASH RD	DONNYBROOK WAY	7240 ASH RD	S	\$15,040.00
ASHBOURNE DR			Total Cost for Street:	\$42,672.00
Survey Street	Start Street	End Street	Orientation	
ASHBOURNE DR	3300 ASHBORNE DR	MARCONI AVE	E	\$19,008.00
ASHBOURNE DR	MARCONI AVE	ASHBOURNE DR	W	\$23,664.00
ASHCROFT AVE			Total Cost for Street:	\$227,486.00
Survey Street	Start Street	End Street	Orientation	
ASHCROFT AVE	4569 ASHCROFT AVE	TYLER ST	N	\$121,220.00
ASHCROFT AVE	BERKSFORD ST	4569 ASHCROFT AVE	S	\$59,250.00
ASHCROFT AVE	TYLER ST	BERKSFORD ST	S	\$47,016.00
ASHEVILLE CT			Total Cost for Street:	\$33,520.00
Survey Street	Start Street	End Street	Orientation	
ASHEVILLE CT	4612 ASHEVILLE CT	4620 ASHEVILLE CT	E	\$8,780.00
ASHEVILLE CT	4620 ASHEVILLE CT	RUSTIC RD	E	\$7,960.00
ASHEVILLE CT	RUSTIC RD	4612 ASHEVILLE CT	W	\$16,780.00
ASHFIELD WAY			Total Cost for Street:	\$145,216.00
Survey Street	Start Street	End Street	Orientation	
ASHFIELD WAY	HILLHURST DR	PAPAYA DR	S	\$70,812.00
ASHFIELD WAY	PAPAYA DR	HILLHURST DR	N	\$74,404.00
ASHFORD HILL PL			Total Cost for Street:	\$18,888.00
Survey Street	Start Street	End Street	Orientation	
ASHFORD HILL PL	8326 ASHFORD HILL PL	ELGIN WOODS CT	E	\$12,268.00
ASHFORD HILL PL	FAN WOOD WAY	8327 ASHFORD HILL PL	W	\$6,620.00
ASHGROVE WAY			Total Cost for Street:	\$538,080.00
Survey Street	Start Street	End Street	Orientation	
ASHGROVE WAY	4121 ASHGROVE WAY	TALLYHO DR	E	\$51,976.00
ASHGROVE WAY	BIRCHGROVE WAY	TALLYHO DR	W	\$58,480.00
ASHGROVE WAY	FIRGROVE CT	BIRCHGROVE WAY	W	\$104,292.00
ASHGROVE WAY	LILIBET AVE	FIRGROVE CT	W	\$31,148.00
ASHGROVE WAY	TALLYHO DR	4120 ASHGROVE WAY	W	\$292,184.00
ASHTeAD CT			Total Cost for Street:	\$101,239.00
Survey Street	Start Street	End Street	Orientation	
ASHTeAD CT	8120 ASHTeAD CT	MORCOTT WAY	W	\$57,706.00
ASHTeAD CT	HANBURY WAY	8121 HANBURY WAY	E	\$43,533.00

ASHTON DR**Total Cost for Street: \$1,232,912.00**

Survey Street	Start Street	End Street	Orientation	
ASHTON DR	4128 STOWE WAY	EXETER ST	S	\$33,820.00
ASHTON DR	4230 GUILDFORD CT	ASHTON DR	N	\$55,420.00
ASHTON DR	4267 ASHTON DR	AMERICAN RIVER DR	W	\$74,194.00
ASHTON DR	4268 ASHTON DR	OFFHAM CT	S	\$16,120.00
ASHTON DR	4330 PENSHURST CT	ASHTON DR	E	\$51,250.00
ASHTON DR	4441 ASHTON DR	ASHTON DR	W	\$17,700.00
ASHTON DR	4461 ASHTON DR	4441 ASHTON DR	E	\$8,750.00
ASHTON DR	4627 ASHTON DR	SOMERSBY WAY	N	\$49,940.00
ASHTON DR	ALTON CT	4267 ASHTON DR	N	\$13,980.00
ASHTON DR	AMERICAN RIVER DR	GUILDFORD CT	W	\$59,500.00
ASHTON DR	ASHTON DR	ALTON CT	N	\$125,380.00
ASHTON DR	DORKING CT	SAINT MARTIN CT	S	\$25,560.00
ASHTON DR	GUILDFORD CT	4268 ASHTON DR	E	\$31,360.00
ASHTON DR	LAVERSTOCK WAY	WIXFORD WAY	S	\$68,540.00
ASHTON DR	MORRIS WAY	AMERICAN RIVER DR	W	\$140,810.00
ASHTON DR	N RIVER WAY	STOWE WAY	E	\$38,713.00
ASHTON DR	OFFHAM CT	PENSHURST CT	S	\$18,660.00
ASHTON DR	PENSHURST CT	4330 PENSHURST CT	W	\$79,165.00
ASHTON DR	SAINT MARTIN CT	MORRIS WAY	S	\$40,700.00
ASHTON DR	SAVERIEN DR	4461 ASHTON DR	N	\$97,470.00
ASHTON DR	SOMERSBY WAY	SAVERIEN DR	N	\$39,880.00
ASHTON DR	SOUTHWICK WAY	SAVERIEN DR	S	\$35,700.00
ASHTON DR	STOWE WAY	4128 STOWE WAY	N	\$96,400.00
ASHTON DR	WIXFORD WAY	4627 ASHTON DR	N	\$13,900.00

ASHWILL CT**Total Cost for Street: \$67,205.00**

Survey Street	Start Street	End Street	Orientation	
ASHWILL CT	521 ASHWILL CT	ELKHORN MANOR DR	N	\$41,385.00
ASHWILL CT	RIVERBELLE CT	521 ASHWILL CT	S	\$25,820.00

ASHWORTH WAY**Total Cost for Street: \$229,224.00**

Survey Street	Start Street	End Street	Orientation	
ASHWORTH WAY	5936 ASHWORTH WAY	5942 ASHWORTH WAY	S	\$14,700.00
ASHWORTH WAY	5942 ASHWORTH WAY	5954 ASHWORTH WAY	S	\$13,080.00
ASHWORTH WAY	5949 ASHWORTH WAY	MANZANITA AVE	N	\$89,484.00
ASHWORTH WAY	5954 ASHWORTH WAY	BEAUMERE WAY	E	\$40,380.00
ASHWORTH WAY	BEAUMERE WAY	5949 ASHWORTH WAY	W	\$22,680.00
ASHWORTH WAY	MANZANITA AVE	5930 ASHWORTH WAY	S	\$48,900.00

ASIATIC LION CT**Total Cost for Street: \$18,064.00**

Survey Street	Start Street	End Street	Orientation	
ASIATIC LION CT	7938 ASIATIC LION CT	GIANT PANDA DR	E	\$11,216.00
ASIATIC LION CT	GIANT PANDA DR	7934 ASIATIC LION CT	W	\$6,848.00

ASIMOV WAY**Total Cost for Street: \$179,805.00**

Survey Street	Start Street	End Street	Orientation	
ASIMOV WAY	BOTHWELL DR	LEIBER WAY	N	\$97,081.00
ASIMOV WAY	GAIMAN CT	SIMAK CT	S	\$58,920.00
ASIMOV WAY	SIMAK CT	BOTHWELL DR	S	\$23,804.00

ASLIN WAY**Total Cost for Street: \$271,070.00**

Sacramento County

Access Compliance Survey Report - Sidewalks

Cost Summary

ASLIN WAY	CADA CIR	CADA CIR	N	\$86,698.00
ASLIN WAY	HESPER WAY	PARKOAKS DR	S	\$148,172.00
ASLIN WAY	PARKOAKS DR	CADA CIR	N	\$36,200.00
ASPEN HILL CT				Total Cost for Street: \$79,460.00
Survey Street	Start Street	End Street	Orientation	
ASPEN HILL CT	8700 ASPEN HILL CT	ALDER CANYON WAY	E	\$42,356.00
ASPEN HILL CT	ALDER CANYON WAY	8700 ASPEN HILL CT	W	\$37,104.00
ASPEN MEADOWS CT				Total Cost for Street: \$49,712.00
Survey Street	Start Street	End Street	Orientation	
ASPEN MEADOWS CT	9979 ASPEN MEADOWS CT	QUAKER RIDGE WAY	N	\$12,576.00
ASPEN MEADOWS CT	9983 ASPEN MEADOWS CT	9979 ASPEN MEADOWS CT	N	\$7,280.00
ASPEN MEADOWS CT	QUAKER RIDGE WAY	9986 ASPEN MEADOWS CT	S	\$29,856.00
ASPEN RIDGE CT				Total Cost for Street: \$54,159.00
Survey Street	Start Street	End Street	Orientation	
ASPEN RIDGE CT	8615 ASPEN RIDGE CT	FOBES DR	E	\$30,239.00
ASPEN RIDGE CT	FOBES DR	8619 ASPEN RIDGE CT	W	\$23,920.00
ASSEMBLY CT				Total Cost for Street: \$109,405.00
Survey Street	Start Street	End Street	Orientation	
ASSEMBLY CT	5525 ASSEMBLY CT	55TH ST	N	\$52,495.00
ASSEMBLY CT	55TH ST	5525 ASSEMBLY CT	S	\$56,910.00
ASTEROID CT				Total Cost for Street: \$36,676.00
Survey Street	Start Street	End Street	Orientation	
ASTEROID CT	6209 ASTEROID CT	MILKY WAY	W	\$9,840.00
ASTEROID CT	MILKY WAY	6209 ASTEROID CT	E	\$26,836.00
ASTRON PKWY				Total Cost for Street: \$339,525.00
Survey Street	Start Street	End Street	Orientation	
ASTRON PKWY	5TH PKWY	7133 ASTRON PKWY	S	\$28,340.00
ASTRON PKWY	6TH PKWY	7130 ASTRON PKWY	W	\$138,270.00
ASTRON PKWY	7130 ASTRON PKWY	5TH PKWY	N	\$29,055.00
ASTRON PKWY	7133 ASTRON PKWY	6TH PKWY	E	\$143,860.00
ATHELSON PL				Total Cost for Street: \$34,860.00
Survey Street	Start Street	End Street	Orientation	
ATHELSON PL	9009 ATHELSON PL	CAYMUS DR	N	\$5,444.00
ATHELSON PL	9025 ATHELSON PL	9013 ATHELSON PL	N	\$2,320.00
ATHELSON PL	9034 ATHELSON PL	9038 ATHELSON PL	W	\$5,600.00
ATHELSON PL	9038 ATHELSON PL	9042 ATHELSON PL	W	\$4,840.00
ATHELSON PL	9041 ATHELSON PL	9025 ATHELSON PL	E	\$8,212.00
ATHELSON PL	CAYMUS DR	9034 ATHELSON PL	S	\$8,444.00
ATLANTA WAY				Total Cost for Street: \$606,945.00
Survey Street	Start Street	End Street	Orientation	
ATLANTA WAY	5121 ATLANTA WAY	WALNUT AVE	N	\$68,163.00
ATLANTA WAY	5124 ATLANTA WAY	5220 ATLANTA WAY	S	\$89,180.00
ATLANTA WAY	5220 ATLANTA WAY	LEADER AVE	S	\$42,670.00
ATLANTA WAY	LEADER AVE	5121 ATLANTA WAY	N	\$243,125.00
ATLANTA WAY	SHENANDOAH DR	LEADER AVE	W	\$78,796.00
ATLANTA WAY	WALNUT AVE	5124 ATLANTA WAY	S	\$85,011.00

AUBERGINE WAY**Total Cost for Street: \$714,016.00**

Survey Street	Start Street	End Street	Orientation	
AUBERGINE WAY	4269 AUBERGINE WAY	EXCELSIOR RD	S	\$140,916.00
AUBERGINE WAY	4272 AUBERGINE WAY	4348 AUBERGINE WAY	W	\$120,300.00
AUBERGINE WAY	4348 AUBERGINE WAY	MONHEGAN WAY	W	\$26,440.00
AUBERGINE WAY	EXCELSIOR RD	4272 AUBERGINE WAY	N	\$107,176.00
AUBERGINE WAY	IVORYTON WAY	MONHEGAN WAY	N	\$33,968.00
AUBERGINE WAY	MONHEGAN WAY	EXCELSIOR RD	S	\$106,636.00
AUBERGINE WAY	PROVINCETOWN WAY	4269 AUBERGINE WAY	E	\$167,468.00
AUBERGINE WAY	WICKFORD WAY	IVORYTON WAY	N	\$11,112.00

AUBERRY DR**Total Cost for Street: \$1,306,290.00**

Survey Street	Start Street	End Street	Orientation	
AUBERRY DR	8300 AUBERRY DR	VISALIA WAY	W	\$22,700.00
AUBERRY DR	CALVINE RD	GENEVA POINTE DR	W	\$106,682.00
AUBERRY DR	CUTLER WAY	TRAVER CT	E	\$29,920.00
AUBERRY DR	HERNDON CT	CUTLER WAY	E	\$26,610.00
AUBERRY DR	HONEYCOMB WAY	STONYBECK CIR	E	\$26,658.00
AUBERRY DR	INSKIP DR	TIMBER COVE WAY	W	\$33,372.00
AUBERRY DR	MAPLE TRAILS WAY	SPENGLER DR	E	\$30,216.00
AUBERRY DR	MEADOWHAVEN DR	PRESTON WAY	W	\$109,043.00
AUBERRY DR	PIXLEY WAY	8276 AUBERRY DR	S	\$169,120.00
AUBERRY DR	POWER INN RD	VISALIA WAY	S	\$46,460.00
AUBERRY DR	PRESTON WAY	INSKIP DR	W	\$64,052.00
AUBERRY DR	REEDLEY WAY	VISALIA WAY	N	\$66,440.00
AUBERRY DR	SIDEWALK START	POWER INN RD	S	\$117,966.00
AUBERRY DR	SPENGLER DR	HONEYCOMB WAY	E	\$40,960.00
AUBERRY DR	STONYBECK CIR	STONYBECK CIR	E	\$47,421.00
AUBERRY DR	TIMBER COVE WAY	CALVINE RD	W	\$28,268.00
AUBERRY DR	TRAVER CT	TURLOCK WAY	S	\$23,260.00
AUBERRY DR	TRIAD CIR	TRIAD CIR	E	\$24,502.00
AUBERRY DR	TRIMMER WAY	HERNDON CT	E	\$14,500.00
AUBERRY DR	TURLOCK WAY	PIXLEY WAY	S	\$75,240.00
AUBERRY DR	VISALIA WAY	MEADOWHAVEN DR	W	\$202,900.00

AUBURN BLVD**Total Cost for Street: \$6,996,987.00**

Survey Street	Start Street	End Street	Orientation	
AUBURN BLVD	2288 AUBURN BLVD	BELL ST	S	\$101,970.00
AUBURN BLVD	2350 AUBURN BLVD	AUBURN BLVD	S	\$88,698.00
AUBURN BLVD	2740 AUBURN BLVD	3000 AUBURN BLVD	S	\$73,884.00
AUBURN BLVD	3000 AUBURN BLVD	MORSE AVE	S	\$45,052.00
AUBURN BLVD	3230 AUBURN BLVD	3350 AUBURN BLVD	S	\$131,092.00
AUBURN BLVD	3350 AUBURN BLVD	WATT AVE	S	\$112,780.00
AUBURN BLVD	4250 AUBURN BLVD	ORANGE GROVE AVE	S	\$247,290.00
AUBURN BLVD	4755 AUBURN BLVD	MYRTLE AVE	W	\$127,042.00
AUBURN BLVD	ALDONA LN	ORANGE GROVE AVE	W	\$112,717.00
AUBURN BLVD	ANNADALE LN	PASADENA AVE	SE	\$195,912.00
AUBURN BLVD	AUBURN BLVD	FULTON AVE	S	\$51,358.00
AUBURN BLVD	BELL ST	2350 AUBURN BLVD	S	\$66,760.00
AUBURN BLVD	COLLEGE OAK DR	4755 AUBURN BLVD	W	\$430,808.00
AUBURN BLVD	DEVECCHI AVE	MANZANITA AVE	NW	\$85,954.50
AUBURN BLVD	FULTON AVE	2740 AUBURN BLVD	S	\$120,580.00

Sacramento County

Access Compliance Survey Report - Sidewalks

Cost Summary

AUBURN BLVD	GARFIELD AVE	MANZANITA AVE	SE	\$752,514.00
AUBURN BLVD	HEMLOCK ST	PALM AVE	SE	\$345,865.00
AUBURN BLVD	HOWE AVE	2288 AUBURN BLVD	S	\$164,184.00
AUBURN BLVD	KOHLER RD	WALNUT AVE	NW	\$196,897.50
AUBURN BLVD	MADISON AVE	COLLEGE OAK DR	W	\$694,276.00
AUBURN BLVD	MANZANITA AVE	ROSEBUD LN	NW	\$180,981.00
AUBURN BLVD	MORSE AVE	3230 AUBURN BLVD	S	\$98,724.00
AUBURN BLVD	MYRTLE AVE	PASADENA AVE	W	\$535,438.00
AUBURN BLVD	NORRIS AVE	4108 AUBURN BLVD	SE	\$21,516.00
AUBURN BLVD	ORANGE GROVE AVE	4261 AUBURN BLVD	N	\$446,116.00
AUBURN BLVD	PALM AVE	GARFIELD AVE	SE	\$260,468.00
AUBURN BLVD	PASADENA AVE	ALDONA LN	W	\$549,472.00
AUBURN BLVD	ROSEBUD LN	GARFIELD AVE	NW	\$514,782.00
AUBURN BLVD	WALNUT AVE	MADISON AVE	NW	\$75,250.00
AUBURN BLVD	WATT AVE	ANNADALE LN	S	\$168,606.00

AUBURN RIDGE CT

Total Cost for Street: \$61,049.00

Survey Street	Start Street	End Street	Orientation	
AUBURN RIDGE CT	7681 AUBURN RIDGE CT	TIERRA VISTA WAY	W	\$41,207.00
AUBURN RIDGE CT	TIERRA VISTA WAY	7681 AUBURN RIDGE CT	E	\$19,842.00

AUDRA CT

Total Cost for Street: \$14,751.00

Survey Street	Start Street	End Street	Orientation	
AUDRA CT	9325 AUDRA CT	WATERMAN RD	N	\$6,268.00
AUDRA CT	KAYLEEN CT	9328 AUDRA CT	S	\$4,293.00
AUDRA CT	WATERMAN RD	KAYLEEN CT	S	\$4,190.00

AUGUSTA WAY

Total Cost for Street: \$41,400.00

Survey Street	Start Street	End Street	Orientation	
AUGUSTA WAY	BACCHINI AVE	SIDEWALK END	N	\$7,000.00
AUGUSTA WAY	SIDEWALK START	BACCHINI AVE	S	\$34,400.00

AUGUSTINE CT

Total Cost for Street: \$47,492.00

Survey Street	Start Street	End Street	Orientation	
AUGUSTINE CT	8952 AUGUSTINE CT	PECAN AVE	S	\$13,320.00
AUGUSTINE CT	PECAN AVE	8952 AUGUSTINE CT	N	\$34,172.00

AURELIUS WAY

Total Cost for Street: \$288,060.00

Survey Street	Start Street	End Street	Orientation	
AURELIUS WAY	6712 AURELIUS WAY	DOMITIAN ST	S	\$59,680.00
AURELIUS WAY	6727 AURELIUS WAY	CENTRAL AVE	W	\$40,015.00
AURELIUS WAY	8383 AURELIUS WAY	6727 AURELIUS WAY	N	\$120,865.00
AURELIUS WAY	CENTRAL AVE	6712 AURELIUS WAY	E	\$32,760.00
AURELIUS WAY	DOMITIAN ST	8383 AURELIUS WAY	S	\$34,740.00

AURORA AVE

Total Cost for Street: \$52,784.00

Survey Street	Start Street	End Street	Orientation	
AURORA AVE	AURORA AVE	RED ROBIN LN	W	\$28,368.00
AURORA AVE	RED ROBIN LN	AURORA AVE	E	\$24,416.00

AUSPICIOUS WAY

Total Cost for Street: \$553,492.00

Survey Street	Start Street	End Street	Orientation	
AUSPICIOUS WAY	4647 LUXFORD CT	MONUMENT DR	N	\$40,256.00
AUSPICIOUS WAY	7401 AUSPICIOUS WAY	MONUMENT DR	W	\$23,910.00
AUSPICIOUS WAY	7533 AUSPICIOUS WAY	DUNNBURY WAY	W	\$62,700.00

Sacramento County

Access Compliance Survey Report - Sidewalks

Cost Summary

AUSPICIOUS WAY	DENNICK CT	LUXFORD CT	E	\$55,596.00
AUSPICIOUS WAY	DUNNBURY WAY	7401 AUSPICIOUS WAY	SW	\$171,080.00
AUSPICIOUS WAY	MIRAGE CT	WREYFORD CT	N	\$49,608.00
AUSPICIOUS WAY	MONUMENT DR	7533 AUSPICIOUS WAY	S	\$78,749.00
AUSPICIOUS WAY	SUFFEX CT	DENNICK CT	NE	\$22,725.00
AUSPICIOUS WAY	WREYFORD CT	SUFFEX CT	NE	\$48,868.00

AUSTELL WAY

Total Cost for Street: \$359,526.00

Survey Street	Start Street	End Street	Orientation	
AUSTELL WAY	FERNRIDGE DR	MOORHAVEN WAY	S	\$180,962.00
AUSTELL WAY	INGLESIDE WAY	FERNRIDGE DR	S	\$94,296.00
AUSTELL WAY	MOORHAVEN WAY	FERNRIDGE DR	N	\$84,268.00

AUSTIN WAY

Total Cost for Street: \$265,505.00

Survey Street	Start Street	End Street	Orientation	
AUSTIN WAY	52ND AVE	53RD AVE	W	\$24,580.00
AUSTIN WAY	53RD AVE	STEINER DR	E	\$87,535.00
AUSTIN WAY	HARMS WAY	VERNACE WAY	N	\$21,040.00
AUSTIN WAY	STEINER DR	52ND AVE	W	\$121,730.00
AUSTIN WAY	VERNACE WAY	STEINER DR	N	\$10,620.00

AUTOMALL PKWY

Total Cost for Street: \$60,440.00

Survey Street	Start Street	End Street	Orientation	
AUTOMALL PKWY	AUTOMALL PKWY	AEROJET RD	N	\$60,440.00

AUTUMNTREE CT

Total Cost for Street: \$14,555.00

Survey Street	Start Street	End Street	Orientation	
AUTUMNTREE CT	ESRIG WAY	ESRIG WAY	E/W	\$14,555.00

AUTUMNWOOD DR

Total Cost for Street: \$367,476.00

Survey Street	Start Street	End Street	Orientation	
AUTUMNWOOD DR	BIRCH TREE WAY	CABANA CLUB CT	S	\$83,440.00
AUTUMNWOOD DR	CABANA CLUB CT	GOLD LEAF WAY	W	\$66,350.00
AUTUMNWOOD DR	GOLD LEAF WAY	KIEFER BLVD	W	\$36,910.00
AUTUMNWOOD DR	KIEFER BLVD	CABANA CLUB CT	E	\$77,430.00
AUTUMNWOOD DR	RED LEAF WAY	S WATT AVE	N	\$16,620.00
AUTUMNWOOD DR	S WATT AVE	BIRCH TREE WAY	S	\$30,666.00
AUTUMNWOOD DR	SARABANDE DR	RED LEAF WAY	N	\$56,060.00

AVA WAY

Total Cost for Street: \$250,066.00

Survey Street	Start Street	End Street	Orientation	
AVA WAY	3631 AVA WAY	GRANT AVE	W	\$72,106.00
AVA WAY	3634 AVA WAY	VOLEYN ST	N	\$49,660.00
AVA WAY	GRANT AVE	3634 AVA WAY	E	\$90,608.00
AVA WAY	VOLEYN ST	3631 AVA WAY	S	\$37,692.00

AVALON DR

Total Cost for Street: \$177,379.66

Survey Street	Start Street	End Street	Orientation	
AVALON DR	EL CAMINO AVE	MARYAL DR	E	\$28,340.00
AVALON DR	MARILONA DR	MARYAL DR	W	\$149,039.66

AVANTE WAY

Total Cost for Street: \$315,030.00

Survey Street	Start Street	End Street	Orientation	
AVANTE WAY	3901 AVANTE WAY	TALLYHO DR	S	\$27,620.00
AVANTE WAY	3930 AVANTE WAY	HENLEY WAY	W	\$131,850.00
AVANTE WAY	HENLEY WAY	3901 AVANTE WAY	E	\$130,420.00

Sacramento County

Access Compliance Survey Report - Sidewalks

Cost Summary

AVANTE WAY	TALLYHO DR	3930 AVANTE WAY	N	\$25,140.00
------------	------------	-----------------	---	-------------

AVERY CT **Total Cost for Street: \$70,720.00**

Survey Street	Start Street	End Street	Orientation	
AVERY CT	8500 AVERY CT	8506 AVERY CT	S	\$3,900.00
AVERY CT	8510 AVERY CT	LAKESPRING WAY	S	\$37,380.00
AVERY CT	8521 AVERY CT	8501 AVERY CT	N	\$29,440.00

AVIARA PL **Total Cost for Street: \$42,581.00**

Survey Street	Start Street	End Street	Orientation	
AVIARA PL	7930 AVIARA PL	CAMERON PINES WAY	W	\$31,972.00
AVIARA PL	CAMERON PINES WAY	7931 AVIARA PL	E	\$10,609.00

AVONDALE AVE **Total Cost for Street: \$484,760.00**

Survey Street	Start Street	End Street	Orientation	
AVONDALE AVE	1702 AVONDALE AVE	1741 AVONDALE AVE	S	\$70,970.00
AVONDALE AVE	1741 AVONDALE AVE	1831 AVONDALE AVE	S	\$109,085.00
AVONDALE AVE	1831 AVONDALE AVE	ARDEN WAY	W	\$50,285.00
AVONDALE AVE	1832 AVONDALE AVE	KUBEL CIR	N	\$94,160.00
AVONDALE AVE	ARDEN WAY	1832 AVONDALE AVE	E	\$61,040.00
AVONDALE AVE	KUBEL CIR	1702 AVONDALE AVE	N	\$99,220.00

AVONLEA PL **Total Cost for Street: \$16,780.00**

Survey Street	Start Street	End Street	Orientation	
AVONLEA PL	COOK RIOLO RD	COOK RIOLO RD	N/S	\$16,780.00

AYSHIRE PL **Total Cost for Street: \$53,132.00**

Survey Street	Start Street	End Street	Orientation	
AYSHIRE PL	5828 AYSHIRE PL	WHITE SPRUCE DR	S	\$27,432.00
AYSHIRE PL	WHITE SPRUCE DR	5828 AYSHIRE PL	N	\$25,700.00

AZINGER WAY **Total Cost for Street: \$477,471.00**

Survey Street	Start Street	End Street	Orientation	
AZINGER WAY	10172 AZINGER WAY	OMEARA DR	W	\$45,828.00
AZINGER WAY	10173 AZINGER WAY	BECK CT	N	\$113,774.00
AZINGER WAY	10185 AZINGER WAY	10177 AZINGER WAY	E	\$15,020.00
AZINGER WAY	10193 AZINGER WAY	10185 AZINGER WAY	E	\$28,509.00
AZINGER WAY	GARNER CT	HURST CT	S	\$27,677.00
AZINGER WAY	HURST CT	10172 AZINGER WAY	S	\$34,892.00
AZINGER WAY	INKSTER WAY	GARNER CT	S	\$37,632.00
AZINGER WAY	LOPEZ CT	INKSTER WAY	S	\$32,460.00
AZINGER WAY	MCCARRON WAY	SORENSTAM DR	W	\$23,506.00
AZINGER WAY	OMEARA DR	MCCARRON WAY	W	\$37,404.00
AZINGER WAY	SORENSTAM DR	OMEARA DR	E	\$80,769.00

AZTEC WAY **Total Cost for Street: \$406,944.00**

Survey Street	Start Street	End Street	Orientation	
AZTEC WAY	AZTEC WAY	DRIVER WAY	E	\$118,496.00
AZTEC WAY	BLACK ELK CT	DRIVER WAY	W	\$91,652.00
AZTEC WAY	DRIVER WAY	LOWTHER WAY	W	\$80,832.00
AZTEC WAY	ELVERTA RD	BLACK ELK CT	W	\$9,464.00
AZTEC WAY	LOWTHER WAY	7911 AZTEC WAY	W	\$46,288.00
AZTEC WAY	SILVER SAGE CT	ELVERTA RD	E	\$60,212.00

AZURE CT **Total Cost for Street: \$48,945.00**

Survey Street	Start Street	End Street	Orientation	
---------------	--------------	------------	-------------	--

Sacramento County

Access Compliance Survey Report - Sidewalks

Cost Summary

AZURE CT	VALMONTE DR	VALMONTE DR	S	\$48,945.00
B PKWY			Total Cost for Street:	\$258,920.00
Survey Street	Start Street	End Street	Orientation	
B PKWY	C PKWY	EAST PKWY	S	\$57,330.00
B PKWY	CENTER PKWY	C PKWY	S	\$59,840.00
B PKWY	EAST PKWY	CENTER PKWY	N	\$141,750.00
B ST			Total Cost for Street:	\$28,105.00
Survey Street	Start Street	End Street	Orientation	
B ST	MARKET ST	TYLER ST	SW	\$13,585.00
B ST	TYLER ST	MARKET ST	NE	\$14,520.00
BACALL CT			Total Cost for Street:	\$119,263.00
Survey Street	Start Street	End Street	Orientation	
BACALL CT	4453 BACALL CT	HEPBURN WAY	N	\$66,141.00
BACALL CT	HEPBURN WAY	4453 BACALL CT	S	\$53,122.00
BACCHINI AVE			Total Cost for Street:	\$137,675.76
Survey Street	Start Street	End Street	Orientation	
BACCHINI AVE	AUGUSTA WAY	SIDEWALK END	W	\$1,100.00
BACCHINI AVE	AUGUSTA WAY FLORIN RD	FLORIN RD	W	\$94,765.76
BACCHINI AVE	FLORIN RD	7115 BACCHINI AVE	E	\$41,810.00
BACH CT			Total Cost for Street:	\$72,032.00
Survey Street	Start Street	End Street	Orientation	
BACH CT	6000 BACH CT	ANDANTE DR	E/S	\$34,447.00
BACH CT	ANDANTE DR	6000 BACH CT	N?W	\$37,585.00
BADEN CT			Total Cost for Street:	\$55,100.00
Survey Street	Start Street	End Street	Orientation	
BADEN CT	50TH AVE	6512 BADEN CT	W	\$30,960.00
BADEN CT	6516 BADEN CT	50TH AVE	E	\$24,140.00
BADGER CT			Total Cost for Street:	\$85,824.00
Survey Street	Start Street	End Street	Orientation	
BADGER CT	6631 BADGER CT	TANAGER WAY	SE	\$42,384.00
BADGER CT	TANAGER WAY	6631 BADGER CT	NW	\$43,440.00
BAGGAN CT			Total Cost for Street:	\$52,304.00
Survey Street	Start Street	End Street	Orientation	
BAGGAN CT	3221 BAGGAN CT	LOWTHER WAY	S	\$24,256.00
BAGGAN CT	LOWTHER WAY	3221 BAGGAN CT	N	\$28,048.00
BAGLEY CT			Total Cost for Street:	\$18,850.00
Survey Street	Start Street	End Street	Orientation	
BAGLEY CT	5531 BAGLEY CT	WILLOW ROCK WAY	W	\$9,793.00
BAGLEY CT	END OF SIDEWALK	5528 BAGLEY CT	E	\$9,057.00
BAHAMA CT			Total Cost for Street:	\$69,648.00
Survey Street	Start Street	End Street	Orientation	
BAHAMA CT	7737 BAHAMA CT	PALMYRA DR	N	\$31,408.00
BAHAMA CT	PALMYRA DR	7737 BAHAMA CT	S	\$38,240.00
BAILEY WAY			Total Cost for Street:	\$166,108.00
Survey Street	Start Street	End Street	Orientation	
BAILEY WAY	MORRIS WAY	SAVERIEN DR	S	\$86,610.00

Sacramento County

Access Compliance Survey Report - Sidewalks

Cost Summary

BAILEY WAY	SAVERIEN DR	SOUTHWICK WAY	N	\$31,058.00
BAILEY WAY	SOUTHWICK WAY	MORRIS WAY	N	\$48,440.00

BAINBRIDGE DR

Total Cost for Street: \$1,885,140.00

Survey Street	Start Street	End Street	Orientation	
BAINBRIDGE DR	ARUTAS DR	SALAZAR DR	S	\$67,814.00
BAINBRIDGE DR	DANFIELD CIR	ARUTAS DR	S	\$393,353.00
BAINBRIDGE DR	DUTCH FLAT DR	WORTHINGTON DR	S	\$42,220.00
BAINBRIDGE DR	FAIR PLAY DR	DUTCH FLAT DR	S	\$110,302.00
BAINBRIDGE DR	HERLONG WAY	WASHBURN WAY	S	\$107,480.00
BAINBRIDGE DR	HOLBROOK WAY	WASHBURN WAY	N	\$24,230.00
BAINBRIDGE DR	LARCHMONT DR	WRIGLEY CIR	W	\$61,039.00
BAINBRIDGE DR	MCCAIN WAY	LARCHMONT DR	E	\$200,014.00
BAINBRIDGE DR	MEATH WAY	FAIR PLAY DR	S	\$23,840.00
BAINBRIDGE DR	QUINN WAY	WATT AVE	NW	\$124,403.00
BAINBRIDGE DR	RUTHERFORD WAY	WINTHROP CT	W	\$72,212.00
BAINBRIDGE DR	SALAZAR DR	MEATH WAY	S	\$63,073.00
BAINBRIDGE DR	WALERGA RD	WORTHINGTON DR	N	\$23,176.00
BAINBRIDGE DR	WASHBURN WAY	DANFIELD CIR	S	\$262,265.00
BAINBRIDGE DR	WATT AVE	MCCAIN WAY	S	\$101,743.00
BAINBRIDGE DR	WINTHROP CT	QUINN WAY	W	\$46,678.00
BAINBRIDGE DR	WORTHINGTON DR	SIDEWALK ENDS	S	\$132,658.00
BAINBRIDGE DR	WRIGLEY CIR	RUTHERFORD WAY	W	\$28,640.00

BAIRNSDALE WAY

Total Cost for Street: \$788,245.00

Survey Street	Start Street	End Street	Orientation	
BAIRNSDALE WAY	3909 BAIRNSDALE WAY	EBE ST	N	\$13,500.00
BAIRNSDALE WAY	3916 BAIRNSDALE WAY	CANBERRA DR	W	\$71,560.00
BAIRNSDALE WAY	4036 BAIRNSDALE WAY	4088 BAIRNSDALE WAY	N	\$129,820.00
BAIRNSDALE WAY	4037 BAIRNSDALE WAY	GAINSBORO WAY	E	\$42,780.00
BAIRNSDALE WAY	8956 GAINSBORO WAY	4036 BAIRNSDALE WAY	W	\$26,105.00
BAIRNSDALE WAY	CANBERRA DR	GAINSBORO WAY	W	\$253,560.00
BAIRNSDALE WAY	EBE ST	CANBERRA DR	N	\$97,620.00
BAIRNSDALE WAY	GAINSBORO WAY	CANBERRA DR	E	\$47,100.00
BAIRNSDALE WAY	GLEN INNES WAY	4037 BAIRNSDALE WAY	N	\$67,840.00
BAIRNSDALE WAY	WYALONG WAY	GLEN INNES WAY	N	\$38,360.00

BAKER AVE

Total Cost for Street: \$249,188.00

Survey Street	Start Street	End Street	Orientation	
BAKER AVE	4712 BAKER AVE	48TH ST	S	\$19,055.00
BAKER AVE	4817 BAKER AVE	48TH ST	N	\$16,385.00
BAKER AVE	48TH ST	STOCKTON BLVD	S	\$145,118.00
BAKER AVE	STOCKTON BLVD	4825 BAKER AVE	N	\$68,630.00

BAKULA WAY

Total Cost for Street: \$346,498.10

Survey Street	Start Street	End Street	Orientation	
BAKULA WAY	3127 BAKULA WAY	MORSE AVE	N	\$35,495.00
BAKULA WAY	3140 BAKULA WAY	3160 BAKULA WAY	S	\$16,100.00
BAKULA WAY	3141 BAKULA WAY	3127 BAKULA WAY	W	\$17,560.00
BAKULA WAY	3160 BAKULA WAY	END OF SIDEWALK	W	\$16,580.00
BAKULA WAY	3161 BAKULA WAY	3145 BAKULA WAY	N	\$39,385.00
BAKULA WAY	MORSE AVE	BAKULA WAY	S	\$204,018.10
BAKULA WAY	START OF SIDEWALK	3140 BAKULA WAY	E	\$17,360.00

BALATON CT**Total Cost for Street: \$16,615.00**

Survey Street	Start Street	End Street	Orientation	
BALATON CT	BALATON CT	LITTLE PLUM WAY	S	\$12,170.00
BALATON CT	LITTLE PLUM WAY	BALATON CT	N	\$4,445.00

BALD EAGLE CT**Total Cost for Street: \$48,880.00**

Survey Street	Start Street	End Street	Orientation	
BALD EAGLE CT	2115 BALD EAGLE CT	OLD EUREKA WAY	E	\$22,600.00
BALD EAGLE CT	OLD EUREKA WAY	2115 BALD EAGLE CT	W	\$26,280.00

BALDWIN WAY**Total Cost for Street: \$46,058.00**

Survey Street	Start Street	End Street	Orientation	
BALDWIN WAY	302 BALDWIN WAY	HUNTINGTON RD	W	\$18,758.00
BALDWIN WAY	3032 HUNTINGTON RD	230 BALDWIN WAY	E	\$27,300.00

BALLARD DR**Total Cost for Street: \$375,330.00**

Survey Street	Start Street	End Street	Orientation	
BALLARD DR	CHAMBERLAIN WAY	WINGATE DR	S	\$31,060.00
BALLARD DR	GIBBONS DR	CHAMBERLAIN WAY	W	\$205,458.00
BALLARD DR	WINGATE DR	GIBBONS DR	N/E	\$138,812.00

BALLINGER DR**Total Cost for Street: \$108,624.00**

Survey Street	Start Street	End Street	Orientation	
BALLINGER DR	9595 BALLINGER DR	DIAMOND RANCH DR	N	\$30,348.00
BALLINGER DR	DIAMOND RANCH DR	TWIN ACRE WAY	S	\$27,520.00
BALLINGER DR	FRUITDALE WAY	HAVENFORD WAY	S	\$20,124.00
BALLINGER DR	HAVENFORD WAY	BRADSHAW RD	S	\$11,208.00
BALLINGER DR	MORNING HILLS ST	FRUITDALE WAY	S	\$10,616.00
BALLINGER DR	TWIN ACRE WAY	MORNING HILLS ST	S	\$8,808.00

BALMORAL DR**Total Cost for Street: \$59,280.00**

Survey Street	Start Street	End Street	Orientation	
BALMORAL DR	BALMORAL DR	WATT AVE	S	\$22,880.00
BALMORAL DR	WATT AVE	BALMORAL DR	N	\$36,400.00

BALVERNE CT**Total Cost for Street: \$174,896.00**

Survey Street	Start Street	End Street	Orientation	
BALVERNE CT	3900 BALVERNE CT	3930 BALVERNE CT	S	\$71,336.00
BALVERNE CT	3901 BALVERNE CT	STORY RIDGE WAY	N	\$5,680.00
BALVERNE CT	3917 BALVERNE CT	3901 BALVERNE CT	N	\$51,852.00
BALVERNE CT	3930 BALVERNE CT	3917 BALVERNE CT	N	\$41,072.00
BALVERNE CT	STORY RIDGE WAY	3900 BALVERNE CT	S	\$4,956.00

BAMA CT**Total Cost for Street: \$39,345.00**

Survey Street	Start Street	End Street	Orientation	
BAMA CT	7504 BAMA CT	LINDALE DR	E	\$24,365.00
BAMA CT	LINDALE DR	7504 BAMA CT	W	\$14,980.00

BAMBI CT**Total Cost for Street: \$33,480.00**

Survey Street	Start Street	End Street	Orientation	
BAMBI CT	3980 BAMBI CT	APPLE BLOSSOM WAY	W	\$15,392.00
BAMBI CT	APPLE BLOSSOM WAY	3980 BAMBI CT	E	\$18,088.00

BAMBOO WAY**Total Cost for Street: \$39,528.00**

Survey Street	Start Street	End Street	Orientation	
BAMBOO WAY	BAMBOO WAY	MONTE PARK AVE	W	\$18,232.00

Sacramento County

Access Compliance Survey Report - Sidewalks

Cost Summary

BAMBOO WAY	MONTE PARK AVE	BAMBOO WAY	E	\$21,296.00
------------	----------------	------------	---	-------------

BAMBURGH CT

Total Cost for Street: \$15,925.00

Survey Street	Start Street	End Street	Orientation	
BAMBURGH CT	7916 BAMBURGH CT	CARRADALE WAY	W	\$8,576.00
BAMBURGH CT	CARRADALE WAY	7917 BAMBURGH CT	E	\$7,349.00

BANCHORY CT

Total Cost for Street: \$27,304.00

Survey Street	Start Street	End Street	Orientation	
BANCHORY CT	4301 BANCHORY CT	DALKEITH WAY	S	\$11,328.00
BANCHORY CT	DALKEITH WAY	4301 BANCHORY CT	N	\$15,976.00

BANCROFT WAY

Total Cost for Street: \$14,864.00

Survey Street	Start Street	End Street	Orientation	
BANCROFT WAY	215 BANCROFT WAY	SIERRA OAKS DR	W	\$14,864.00

BANFF CT

Total Cost for Street: \$45,328.00

Survey Street	Start Street	End Street	Orientation	
BANFF CT	3106 BANFF CT	SCOTLAND DR	S	\$17,952.00
BANFF CT	SCOTLAND DR	3106 BANFF CT	N	\$27,376.00

BANK CT

Total Cost for Street: \$27,600.00

Survey Street	Start Street	End Street	Orientation	
BANK CT	4229 BANK CT	N RIVER WAY	W	\$12,420.00
BANK CT	N RIVER WAY	4229 BANK CT	E	\$15,180.00

BANNER CT

Total Cost for Street: \$43,140.00

Survey Street	Start Street	End Street	Orientation	
BANNER CT	8512 BANNER CT	BLACK EAGLE DR	W	\$28,040.00
BANNER CT	BLACK EAGLE DR	8512 BANNER CT	E	\$15,100.00

BANNISTER RD

Total Cost for Street: \$680,510.39

Survey Street	Start Street	End Street	Orientation	
BANNISTER RD	4010 BANNISTER RD	OAK TOP WAY	E	\$8,488.00
BANNISTER RD	4300 BANNISTER RD	WINDING WAY	E	\$122,006.00
BANNISTER RD	AMY AVE	FAIR OAKS BLVD	W	\$69,860.00
BANNISTER RD	BANNISTER RD	KRETH RD	E	\$65,408.00
BANNISTER RD	FAIR OAKS BLVD	OAK TOP WAY	E	\$143,838.39
BANNISTER RD	KRETH RD	WIDGEON WAY	W	\$29,910.00
BANNISTER RD	OAK TOP WAY	WOODLAND LN	E	\$28,240.00
BANNISTER RD	WIDGEON WAY	WINDING WAY	W	\$155,188.00
BANNISTER RD	WINDING WAY	4337 BANNISTER RD	W	\$57,572.00

BANTRY CT

Total Cost for Street: \$37,228.00

Survey Street	Start Street	End Street	Orientation	
BANTRY CT	8193 BANTRY CT	COLONSAY WAY	E	\$11,364.00
BANTRY CT	COLONSAY WAY	8192 BANTRY CT	W	\$25,864.00

BAPTIST CT

Total Cost for Street: \$67,960.00

Survey Street	Start Street	End Street	Orientation	
BAPTIST CT	4130 BAPTIST CT	HARRISON ST	N	\$35,512.00
BAPTIST CT	HARRISON ST	4130 BAPTIST CT	S	\$32,448.00

BARAT CT

Total Cost for Street: \$58,254.00

Survey Street	Start Street	End Street	Orientation	
BARAT CT	8176 BARAT CT	BRITTANY PARK DR	W	\$34,478.00
BARAT CT	BRITTANY PARK DR	8171 BARAT CT	E	\$23,776.00

BARBARA LEE CIR**Total Cost for Street: \$377,541.00**

Survey Street	Start Street	End Street	Orientation	
BARBARA LEE CIR	6822 BARBARA LEE CIR	KARM WAY	S/E	\$106,900.00
BARBARA LEE CIR	6833 BARBARA LEE CIR	KARM WAY	E	\$78,946.00
BARBARA LEE CIR	KARM WAY	6833 BARBARA LEE CIR	W/S	\$191,695.00

BARBARELL WAY**Total Cost for Street: \$4,392.00**

Survey Street	Start Street	End Street	Orientation	
BARBARELL WAY	IONE ST	2712 IONE ST	E	\$4,392.00

BARCHETTA CT**Total Cost for Street: \$41,924.00**

Survey Street	Start Street	End Street	Orientation	
BARCHETTA CT	8641 BARCHETTA CT	VINTAGE PARK DR	S	\$20,096.00
BARCHETTA CT	MARMON WAY	8641 BARCHETTA CT	N	\$21,828.00

BARDMOOR CT**Total Cost for Street: \$97,764.00**

Survey Street	Start Street	End Street	Orientation	
BARDMOOR CT	8300 BARDMOOR CT	8324 BARDMOOR CT	E	\$34,720.00
BARDMOOR CT	8309 BARDMOOR CT	8300 BARDMOOR CT	W	\$1,900.00
BARDMOOR CT	8324 BARDMOOR CT	TRAJAN DR	S	\$13,844.00
BARDMOOR CT	8333 BARDMOOR CT	8309 BARDMOOR CT	W	\$33,320.00
BARDMOOR CT	TRAJAN DR	8333 BARDMOOR CT	N	\$13,980.00

BARENGO WAY**Total Cost for Street: \$27,034.00**

Survey Street	Start Street	End Street	Orientation	
BARENGO WAY	BREVARD DR	GEYSER PEAK WAY	W	\$13,190.00
BARENGO WAY	DURNEY CT	BREVARD DR	E	\$13,844.00

BARETTA CT**Total Cost for Street: \$22,741.00**

Survey Street	Start Street	End Street	Orientation	
BARETTA CT	8525 BARETTA CT	CLIFFCREST DR	N	\$13,021.00
BARETTA CT	CLIFFCREST DR	8424 BARETTA CT	S	\$9,720.00

BARKER ELMS CT**Total Cost for Street: \$71,540.00**

Survey Street	Start Street	End Street	Orientation	
BARKER ELMS CT	6124 BARKER ELMS CT	6140 BARKER ELMS CT	E	\$15,940.00
BARKER ELMS CT	6133 BARKER ELMS CT	6124 BARKER ELMS CT	W	\$21,000.00
BARKER ELMS CT	6140 BARKER ELMS CT	CALIFORNIA AVE	S	\$17,820.00
BARKER ELMS CT	CALIFORNIA AVE	6133 BARKER ELMS CT	N	\$16,780.00

BARKLEY WAY**Total Cost for Street: \$239,080.00**

Survey Street	Start Street	End Street	Orientation	
BARKLEY WAY	6627 WALDORF CT	LINDALE DR	N	\$65,500.00
BARKLEY WAY	CHANDLER DR	WALDORF CT	N	\$50,230.00
BARKLEY WAY	LINDALE DR	CHANDLER DR	S	\$123,350.00

BARNABY CT**Total Cost for Street: \$30,708.00**

Survey Street	Start Street	End Street	Orientation	
BARNABY CT	5012 BARNABY CT	KIES WAY	N	\$18,064.00
BARNABY CT	KIES WAY	5012 BARNABY CT	S	\$12,644.00

BARNETT CIR**Total Cost for Street: \$632,930.00**

Survey Street	Start Street	End Street	Orientation	
BARNETT CIR	1526 BARNETT CIR	1542 BARNETT CIR	S	\$42,044.00
BARNETT CIR	1529 BARNETT CIR	1599 BARNETT CIR	W	\$103,240.00
BARNETT CIR	1542 BARNETT CIR	1564 BARNETT CIR	W	\$104,268.00

Sacramento County

Access Compliance Survey Report - Sidewalks

Cost Summary

BARNETT CIR	1564 BARNETT CIR	1598 BARNETT CIR	N	\$77,522.00
BARNETT CIR	1565 BARNETT CIR	BEUTLER DR	E	\$28,204.00
BARNETT CIR	1598 BARNETT CIR	KELLEN CT	E	\$23,676.00
BARNETT CIR	1599 BARNETT CIR	1565 BARNETT CIR	S	\$91,984.00
BARNETT CIR	BEUTLER DR	GORMAN DR	E	\$69,004.00
BARNETT CIR	GORMAN DR	1529 BARNETT CIR	N	\$41,248.00
BARNETT CIR	KELLEN CT	1526 BARNETT CIR	E	\$51,740.00

BARNUM CT

Total Cost for Street: \$34,190.00

Survey Street	Start Street	End Street	Orientation	
BARNUM CT	6921 BARNUM CT	MIRADOR WAY	W	\$15,150.00
BARNUM CT	MIRADOR WAY	6921 BARNUM CT	E	\$19,040.00

BARON AVE

Total Cost for Street: \$259,240.00

Survey Street	Start Street	End Street	Orientation	
BARON AVE	4400 BARON AVE	NEWELL ST	S	\$69,124.00
BARON AVE	4529 BARON AVE	4400 BARON AVE	N	\$143,946.00
BARON AVE	NEWELL ST	4528 BARON AVE	S	\$46,170.00

BARRACUDA WAY

Total Cost for Street: \$160,590.00

Survey Street	Start Street	End Street	Orientation	
BARRACUDA WAY	8701 BARARCUDA WAY	GRAYLING WAY	S	\$38,640.00
BARRACUDA WAY	GRAYLING WAY	STURGEON WAY	S	\$15,100.00
BARRACUDA WAY	SALMON FALLS DR	8701 BARRACUDA WAY	N	\$92,650.00
BARRACUDA WAY	STURGEON WAY	SALMON FALLS DR	S	\$14,200.00

BARRETT RD

Total Cost for Street: \$252,052.00

Survey Street	Start Street	End Street	Orientation	
BARRETT RD	DORINDA WAY	ROLLING WAY	W	\$18,100.00
BARRETT RD	OAK TWIG WAY	WINDING WAY	W	\$4,980.00
BARRETT RD	PERRIN WAY	RAMPART DR	W	\$30,640.00
BARRETT RD	RAMPART DR	4245 BARRETT RD	W	\$111,240.00
BARRETT RD	ROLLING WAY	PERRIN WAY	W	\$23,272.00
BARRETT RD	WINDING WAY	DORINDA WAY	W	\$63,820.00

BARRHILL WAY

Total Cost for Street: \$23,696.00

Survey Street	Start Street	End Street	Orientation	
BARRHILL WAY	9054 BARRHILL WAY	BEAUREGARD WAY	S	\$16,160.00
BARRHILL WAY	BEAUREGARD WAY	9054 BARRHILL WAY	N	\$7,536.00

BARRINGTON RD

Total Cost for Street: \$33,020.00

Survey Street	Start Street	End Street	Orientation	
BARRINGTON RD	3445 BARRINGTON RD	GLADSTONE DR	N	\$7,552.00
BARRINGTON RD	3449 BARRINGTON RD	WATT AVE	S	\$17,244.00
BARRINGTON RD	3453 BARRINGTON RD	3453 BARRINGTON RD	N	\$2,544.00
BARRINGTON RD	WATT AVE	3453 BARRINGTON RD	N	\$5,680.00

BARRYMAN CT

Total Cost for Street: \$111,576.00

Survey Street	Start Street	End Street	Orientation	
BARRYMAN CT	8277 BARRYMAN CT	CRISTO DR	E	\$34,328.00
BARRYMAN CT	CRISTO DR	8280 BARRYMAN CT	W	\$77,248.00

BARRYMORE DR

Total Cost for Street: \$18,612.00

Survey Street	Start Street	End Street	Orientation	
BARRYMORE DR	CALVINE RD	UNDERHILL DR	E	\$11,660.00
BARRYMORE DR	UNDERHILL DR	CALVINE RD	E	\$6,952.00

BARTONIA CT**Total Cost for Street: \$10,949.00**

Survey Street	Start Street	End Street	Orientation	
BARTONIA CT	9540 BARTONIA CT	DIAMOND RANCH DR	S	\$5,884.00
BARTONIA CT	DIAMOND RANCH DR	9541 BARTONIA CT	W	\$5,065.00

BASS CT**Total Cost for Street: \$63,700.00**

Survey Street	Start Street	End Street	Orientation	
BASS CT	2624 BASS CT	GRAYLING WAY	E	\$34,700.00
BASS CT	GRAYLING WAY	2624 BASS CT	W	\$29,000.00

BASTIEN CT**Total Cost for Street: \$33,890.00**

Survey Street	Start Street	End Street	Orientation	
BASTIEN CT	7978 BASTIEN CT	7979 BASTIEN CT	E	\$2,220.00
BASTIEN CT	7979 BASTIEN CT	SUMMER SKY DR	E	\$17,350.00
BASTIEN CT	SUMMER SKY DR	7974 BASTIEN CT	W	\$14,320.00

BATTLEWOOD WAY**Total Cost for Street: \$155,246.00**

Survey Street	Start Street	End Street	Orientation	
BATTLEWOOD WAY	5343 BATTLEWOOD WAY	BATTLEWOOD WAY	W	\$22,116.00
BATTLEWOOD WAY	5351 BATTLEWOOD WAY	5343 BATTLEWOOD WAY	E	\$24,172.00
BATTLEWOOD WAY	BATTLEWOOD WAY	THISTLEWOOD WAY	S	\$19,696.00
BATTLEWOOD WAY	BRICKWELL WAY	5351 BATTLEWOOD WAY	N	\$59,536.00
BATTLEWOOD WAY	THISTLEWOOD WAY	BRICKWELL WAY	S	\$29,726.00

BAUMGART WAY**Total Cost for Street: \$106,536.00**

Survey Street	Start Street	End Street	Orientation	
BAUMGART WAY	RUTLAND DR	SILVERTON WAY	E	\$52,260.00
BAUMGART WAY	SILVERTON WAY	RUTLAND DR	W	\$54,276.00

BAUSELL ST**Total Cost for Street: \$452,608.00**

Survey Street	Start Street	End Street	Orientation	
BAUSELL ST	ENGLE RD	MULFORD AVE	W	\$81,455.00
BAUSELL ST	LANDOLT AVE	WHITNEY AVE	W	\$83,630.00
BAUSELL ST	MULFORD AVE	LANDOLT AVE	W	\$140,328.00
BAUSELL ST	WHITNEY AVE	MULFORD AVE	E	\$147,195.00

BAXTER WAY**Total Cost for Street: \$244,333.00**

Survey Street	Start Street	End Street	Orientation	
BAXTER WAY	8720 BAXTER WAY	PERSHING AVE	S	\$76,830.00
BAXTER WAY	8725 BAXTER WAY	PERSHING AVE	W	\$54,286.00
BAXTER WAY	PERSHING AVE	8725 BAXTER WAY	N	\$113,217.00

BAY HILL WAY**Total Cost for Street: \$196,888.00**

Survey Street	Start Street	End Street	Orientation	
BAY HILL WAY	6429 BAY HILL WAY	FOXFIRE DR	W	\$59,436.00
BAY HILL WAY	6436 BAY HILL WAY	TRAJAN DR	S	\$45,820.00
BAY HILL WAY	CAMELBACK CT	6436 BAY HILL WAY	E	\$28,240.00
BAY HILL WAY	FOXFIRE DR	CAMELBACK CT	E	\$37,152.00
BAY HILL WAY	TRAJAN DR	6429 BAY HILL WAY	N	\$26,240.00

BAY STATE CT**Total Cost for Street: \$18,820.00**

Survey Street	Start Street	End Street	Orientation	
BAY STATE CT	2115 BAY STATE CT	SILVER CLIFF WAY	E	\$9,800.00
BAY STATE CT	SILVER CLIFF WAY	2115 BAY STATE CT	W	\$9,020.00

BAYFORD WAY**Total Cost for Street: \$56,512.00**

Survey Street	Start Street	End Street	Orientation	
BAYFORD WAY	BRAMFIELD WAY	LOCKERIDGE WAY	NW	\$13,980.00
BAYFORD WAY	RINGFORD CT	RYTON CT	E	\$42,532.00

BAYTOWN WAY**Total Cost for Street: \$45,826.00**

Survey Street	Start Street	End Street	Orientation	
BAYTOWN WAY	DEVON HILL CT	VINTAGE PARK DR	S	\$22,524.00
BAYTOWN WAY	VINTAGE PARK DR	MONTREUX WAY	N	\$23,302.00

BAYTREE PL**Total Cost for Street: \$9,112.00**

Survey Street	Start Street	End Street	Orientation	
BAYTREE PL	FAIR OAKS BLVD	888 BAYTREE PL	W	\$9,112.00

BAYWOOD OAKS WAY**Total Cost for Street: \$78,534.00**

Survey Street	Start Street	End Street	Orientation	
BAYWOOD OAKS WAY	ALDER CANYON WAY	8649 OAK VILLAGE CT	W	\$52,752.00
BAYWOOD OAKS WAY	BIRCHDALE WAY	ALDER CANYON WAY	E	\$25,782.00

BE LAZY CT**Total Cost for Street: \$76,174.00**

Survey Street	Start Street	End Street	Orientation	
BE LAZY CT	5138 BE LAZY CT	DOVE DR	N	\$36,492.00
BE LAZY CT	DOVE DR	5138 BE LAZY CT	S	\$39,682.00

BEACHMONT WAY**Total Cost for Street: \$113,460.00**

Survey Street	Start Street	End Street	Orientation	
BEACHMONT WAY	ADEN WAY	CLIFFE WAY	W	\$23,200.00
BEACHMONT WAY	CLIFFE WAY	STEVENSON AVE	E	\$71,650.00
BEACHMONT WAY	STEVENSON AVE	ADEN WAY	W	\$18,610.00

BEACHWOOD DR**Total Cost for Street: \$836,321.00**

Survey Street	Start Street	End Street	Orientation	
BEACHWOOD DR	9620 BEACHWOOD DR	SNOWBERRY WAY	W	\$166,689.00
BEACHWOOD DR	9765 BEACHWOOD DR	SNOWBERRY WAY	E	\$51,048.00
BEACHWOOD DR	9770 BEACHWOOD DR	9812 BEACHWOOD DR	S	\$61,184.00
BEACHWOOD DR	9812 BEACHWOOD DR	SNOWBERRY WAY	E	\$113,417.00
BEACHWOOD DR	9815 BEACHWOOD DR	9765 BEACHWOOD DR	N	\$68,214.00
BEACHWOOD DR	LAKE NATOMA DR	9620 BEACHWOOD DR	S	\$32,256.00
BEACHWOOD DR	SANDI CT	LAKE NATOMA DR	N	\$38,960.00
BEACHWOOD DR	SNOWBERRY WAY	9815 BEACHWOOD DR	W	\$212,489.00
BEACHWOOD DR	TANGLEWOOD CIR	TANGLEWOOD CIR	E	\$67,744.00
BEACHWOOD DR	VIRLIN CT	SANDI CT	E	\$24,320.00

BEAMER WAY**Total Cost for Street: \$387,472.00**

Survey Street	Start Street	End Street	Orientation	
BEAMER WAY	6528 BEAMER WAY	6616 BEAMER WAY	S	\$51,592.00
BEAMER WAY	6616 BEAMER WAY	DOLPHIN WAY	E	\$19,856.00
BEAMER WAY	6621 BEAMER WAY	BEAMER WAY	N	\$35,760.00
BEAMER WAY	6708 BEAMER WAY	6709 BEAMER WAY	E	\$224.00
BEAMER WAY	6709 BEAMER WAY	ANGEL WAY	W	\$9,584.00
BEAMER WAY	ANGEL WAY	CHERRI LYNN AVE	W	\$26,220.00
BEAMER WAY	BEAMER WAY	CHERRI LYNN AVE	E	\$60,576.00
BEAMER WAY	CHERRI LYNN AVE	6528 BEAMER WAY	W	\$118,692.00
BEAMER WAY	DOLPHIN WAY	6708 BEAMER WAY	E	\$64,968.00

BEAR GRASS CIR**Total Cost for Street: \$61,844.00**

Survey Street	Start Street	End Street	Orientation	
BEAR GRASS CIR	9298 BEAR GRASS CIR	9334 BEAR GRASS CIR	W	\$13,648.00
BEAR GRASS CIR	9305 BEAR GRASS CIR	ARROYO WILLOW DR	S	\$4,032.00
BEAR GRASS CIR	9334 BEAR GRASS CIR	9358 BEAR GRASS CIR	SW	\$10,668.00
BEAR GRASS CIR	9339 BEAR GRASS CIR	9305 BEAR GRASS CIR	E	\$13,168.00
BEAR GRASS CIR	9358 BEAR GRASS CIR	ARROYO WILLOW DR	S	\$4,796.00
BEAR GRASS CIR	9361 BEAR GRASS CIR	9339 BEAR GRASS CIR	NE	\$5,448.00
BEAR GRASS CIR	9369 BEAR GRASS CIR	9369 BEAR GRASS CIR	N	\$1,640.00
BEAR GRASS CIR	ARROYO WILLOW DR	9298 BEAR GRASS CIR	N	\$8,444.00

BEAR RIVER DR**Total Cost for Street: \$160,654.00**

Survey Street	Start Street	End Street	Orientation	
BEAR RIVER DR	BOOTJACK DR	YGNACIO DR	W	\$85,369.00
BEAR RIVER DR	YGNACIO DR	BOOTJACK DR	E	\$75,285.00

BEAR VALLEY CT**Total Cost for Street: \$73,760.00**

Survey Street	Start Street	End Street	Orientation	
BEAR VALLEY CT	11540 BEAR VALLEY CT	FORT POINT DR	S	\$31,400.00
BEAR VALLEY CT	FORT POINT DR	11540 BEAR VALLEY CT	N	\$42,360.00

BEARD WAY**Total Cost for Street: \$210,520.00**

Survey Street	Start Street	End Street	Orientation	
BEARD WAY	1231 BEARD WAY	MCCLAREN DR	S	\$66,332.00
BEARD WAY	1232 BEARD WAY	SHELATO WAY	E	\$37,920.00
BEARD WAY	MCCLAREN DR	1232 BEARD WAY	N	\$56,608.00
BEARD WAY	SHELATO WAY	1231 BEARD WAY	W	\$49,660.00

BEATTY DR**Total Cost for Street: \$363,056.00**

Survey Street	Start Street	End Street	Orientation	
BEATTY DR	9221 BEATTY DR	BEATTY DR	N	\$50,016.00
BEATTY DR	BEATTY DR	HARLIN DR	S	\$216,152.00
BEATTY DR	HARLIN DR	BEATTY DR	S	\$96,888.00

BEAUCHAMP CT**Total Cost for Street: \$116,984.00**

Survey Street	Start Street	End Street	Orientation	
BEAUCHAMP CT	5601 BEAUCHAMP CT	ZACHMAN WAY	S	\$71,256.00
BEAUCHAMP CT	ZACHMAN WAY	5601 BEAUCHAMP CT	N	\$45,728.00

BEAUFORD CT**Total Cost for Street: \$46,738.00**

Survey Street	Start Street	End Street	Orientation	
BEAUFORD CT	5431 BEAUFORD CT	PALMERSON DR	N	\$28,067.00
BEAUFORD CT	PALMERSON DR	5431 BEAUFORD CT	S/N	\$18,671.00

BEAULIEU WAY**Total Cost for Street: \$86,988.00**

Survey Street	Start Street	End Street	Orientation	
BEAULIEU WAY	JOHANNISBERG WAY	WENTE WAY	N	\$44,712.00
BEAULIEU WAY	STAGS LEAP CT	HANZELL CT	S	\$26,684.00
BEAULIEU WAY	WENTE WAY	STAGS LEAP CT	S	\$15,592.00

BEAUMERE WAY**Total Cost for Street: \$195,188.00**

Survey Street	Start Street	End Street	Orientation	
BEAUMERE WAY	ASHWORTH WAY	ELLERSLEE DR	S	\$27,020.00
BEAUMERE WAY	ELLERSLEE DR	SAPUNOR WAY	N	\$89,752.00
BEAUMERE WAY	SAPUNOR WAY	ASHWORTH WAY	S	\$78,416.00

BEAUREGARD WAY**Total Cost for Street: \$732,352.00**

Survey Street	Start Street	End Street	Orientation	
BEAUREGARD WAY	5409 BEAUREGARD WAY	MADISON AVE	W	\$19,320.00
BEAUREGARD WAY	5447 BEAUREGARD WAY	5409 BEAUREGARD WAY	S	\$67,748.00
BEAUREGARD WAY	5452 BEAUREGARD WAY	NORWAY DR	E	\$10,900.00
BEAUREGARD WAY	5718 BEAUREGARD WAY	SKYRIDGE DR	S	\$23,288.00
BEAUREGARD WAY	5719 BEAUREGARD WAY	LEEDY LN	W	\$144,092.00
BEAUREGARD WAY	BARRHILL WAY	NORWAY DR	W	\$29,060.00
BEAUREGARD WAY	CHAUNCEY WAY	KINGSBURY CT	N	\$34,220.00
BEAUREGARD WAY	CLAIBORNE WAY	5718 BEAUREGARD WAY	E	\$219,784.00
BEAUREGARD WAY	KINGSBURY CT	5452 BEAUREGARD WAY	N	\$9,152.00
BEAUREGARD WAY	LEEDY LN	BARRHILL WAY	W	\$70,516.00
BEAUREGARD WAY	MADISON AVE	CHAUNCEY WAY	E	\$27,248.00
BEAUREGARD WAY	NORWAY DR	5447 BEAUREGARD WAY	W	\$45,332.00
BEAUREGARD WAY	SKYRIDGE DR	5719 BEAUREGARD WAY	N	\$31,692.00

BEAVER CREEK CT**Total Cost for Street: \$68,293.00**

Survey Street	Start Street	End Street	Orientation	
BEAVER CREEK CT	4045 BEAVER CREEK CT	LITTLE ROCK DR	N	\$41,481.00
BEAVER CREEK CT	LITTLE ROCK DR	4045 BEAVER CREEK CT	S	\$26,812.00

BEAVER CT**Total Cost for Street: \$30,892.00**

Survey Street	Start Street	End Street	Orientation	
BEAVER CT	5009 BEAVER CT	KIES WAY	N	\$18,072.00
BEAVER CT	KIES WAY	5009 BEAVER CT	S	\$12,820.00

BECERRA WAY**Total Cost for Street: \$692,527.35**

Survey Street	Start Street	End Street	Orientation	
BECERRA WAY	3509 BECERRA WAY	WHITNEY AVE	W	\$1,340.00
BECERRA WAY	3610 BECERRA WAY	3616 BECERRA WAY	E	\$2,020.00
BECERRA WAY	3835 BECERRA WAY	MARCONI AVE	W	\$98,712.00
BECERRA WAY	EDISON AVE	GLASS ON SIDEWALK	E	\$25,180.00
BECERRA WAY	HILLCREST LN	EDISON AVE	W	\$43,195.00
BECERRA WAY	MARCONI AVE	ROBERTSON AVE	E	\$113,836.00
BECERRA WAY	POUNDS AVE	3440 BECERRA WAY	E	\$206,956.35
BECERRA WAY	ROBERTSON AVE	WINSLOW CT	E	\$22,631.00
BECERRA WAY	SIDEWALK BEGINS	HILLCREST LN	W	\$69,324.00
BECERRA WAY	WINSLOW CT	STONESIFER CT	E	\$29,013.00
BECERRA WAY	WOODCREST RD	POUNDS AVE	E	\$80,320.00

BECK CT**Total Cost for Street: \$34,648.00**

Survey Street	Start Street	End Street	Orientation	
BECK CT	7810 BECK CT	LOPEZ CT	W	\$13,416.00
BECK CT	AZINGER WAY	7811 BECK CT	E	\$21,232.00

BECKWORTH WAY**Total Cost for Street: \$39,400.00**

Survey Street	Start Street	End Street	Orientation	
BECKWORTH WAY	CHESTERTON WAY	HARSTON WAY	N	\$17,386.00
BECKWORTH WAY	HARSTON WAY	CHESTERTON WAY	S	\$22,014.00

BECKY CT**Total Cost for Street: \$31,044.00**

Survey Street	Start Street	End Street	Orientation	
BECKY CT	3969 BECKY CT	APPLE BLOSSOM WAY	E	\$18,872.00
BECKY CT	APPLE BLOSSOM WAY	3969 BECKY CT	W	\$12,172.00

BEDFORD AVE**Total Cost for Street: \$261,740.00**

Survey Street	Start Street	End Street	Orientation	
BEDFORD AVE	HAZEL AVE	OLEAN ST	S	\$125,216.00
BEDFORD AVE	OLEAN ST	HAZEL AVE	N	\$136,524.00

BEDFORD COVE WAY**Total Cost for Street: \$169,950.00**

Survey Street	Start Street	End Street	Orientation	
BEDFORD COVE WAY	8201 BEDFORD COVE WAY	VINTAGE PARK DR	N	\$38,700.00
BEDFORD COVE WAY	8224 BEDFORD COVE WAY	8268 BEDFORD COVE WAY	W	\$58,824.00
BEDFORD COVE WAY	8268 BEDFORD COVE WAY	VINTAGE PARK DR	N	\$24,144.00
BEDFORD COVE WAY	KENTSHIRE WAY	8201 BEDFORD COVE WAY	E	\$28,710.00
BEDFORD COVE WAY	VINTAGE PARK DR	8224 BEDFORD COVE WAY	W	\$19,572.00

BEDFORD PARK WAY**Total Cost for Street: \$62,308.00**

Survey Street	Start Street	End Street	Orientation	
BEDFORD PARK WAY	7455 BEDFORD PARK WAY	DIAMOND RANCH DR	S	\$8,988.00
BEDFORD PARK WAY	7462 BEDFORD PARK WAY	MOSS HILL WAY	W	\$22,832.00
BEDFORD PARK WAY	DIAMOND RANCH DR	7458 BEDFORD PARK WAY	N	\$14,672.00
BEDFORD PARK WAY	MOSS HILL WAY	7455 BEDFORD PARK WAY	E	\$15,816.00

BEDINGTON WAY**Total Cost for Street: \$264,266.00**

Survey Street	Start Street	End Street	Orientation	
BEDINGTON WAY	9512 BEDINGTON WAY	9532 BEDINGTON WAY	E	\$56,088.00
BEDINGTON WAY	9521 BEDINGTON WAY	APPALACHIAN DR	N	\$31,756.00
BEDINGTON WAY	9532 BEDINGTON WAY	APPALACHIAN DR	S	\$28,928.00
BEDINGTON WAY	9537 BEDINGTON WAY	9521 BEDINGTON WAY	W	\$71,798.00
BEDINGTON WAY	APPALACHIAN DR	9512 BEDINGTON WAY	S	\$75,696.00

BEDROCK CT**Total Cost for Street: \$31,160.00**

Survey Street	Start Street	End Street	Orientation	
BEDROCK CT	9097 BEDROCK CT	CAYMUS DR	N	\$19,116.00
BEDROCK CT	CAYMUS DR	9098 BEDROCK CT	S	\$12,044.00

BEE JAY CT**Total Cost for Street: \$47,120.00**

Survey Street	Start Street	End Street	Orientation	
BEE JAY CT	5324 BEE JAY CT	MARO WAY	W	\$30,740.00
BEE JAY CT	MARO WAY	5324 BEE JAY CT	E	\$16,380.00

BEECH AVE**Total Cost for Street: \$3,666,219.82**

Survey Street	Start Street	End Street	Orientation	
BEECH AVE	5826 BEECH AVE	KONA WAY	E	\$20,780.00
BEECH AVE	5829 BEECH AVE	PERSHING AVE	W	\$52,220.00
BEECH AVE	6001 BEECH AVE	KEVMICH WAY	W	\$7,576.00
BEECH AVE	6032 BEECH AVE	FORTUNA WAY	E	\$23,320.00
BEECH AVE	8771 PIEDRA WAY	8771 PIEDRA WAY	W	\$28,840.00
BEECH AVE	BEECH AVE	KURTS CT	W	\$37,512.00
BEECH AVE	CANARSIE AVE	FORTUNA WAY	E	\$81,151.97
BEECH AVE	CENTRAL AVE	BEECH AVE	W	\$252,579.59
BEECH AVE	FORTUNA WAY	KEVMICH WAY	W	\$364,576.45
BEECH AVE	GLORI DAWN DR	CANARSIE AVE	E	\$176,153.84
BEECH AVE	GREENBACK LN	MELLOWDAWN WAY	W	\$32,240.00
BEECH AVE	JONNIE WAY	PIEDRA WAY	W	\$311,063.39
BEECH AVE	KEVMICH WAY	5937 BEECH AVE	W	\$474,035.25
BEECH AVE	KONA WAY	5842 BEECH AVE	E	\$277,873.17

Sacramento County

Access Compliance Survey Report - Sidewalks

Cost Summary

BEECH AVE	KURTS CT	BEECH AVE	W	\$10,944.00
BEECH AVE	MAVIS AVE	BEECH AVE	E	\$119,702.32
BEECH AVE	MELLOWDAWN WAY	SHERRY DR	W	\$75,728.00
BEECH AVE	NIMBUS WAY	KONA WAY	E	\$51,287.22
BEECH AVE	OAK AVE	MAVIS AVE	W	\$389,242.27
BEECH AVE	PERSHING AVE	NIMBUS WAY	E	\$106,042.52
BEECH AVE	PIEDRA WAY	5504 BEECH AVE	E	\$333,837.99
BEECH AVE	SHERRY DR	6015 BEECH AVE	W	\$31,360.00
BEECH AVE	SPRINGHILLS WAY	8788 SPRINGHILLS WAY	W	\$365,293.84
BEECH AVE	WESTHAVEN DR	SPRINGHILLS WAY	W	\$42,860.00

BEETHOVEN CT

Total Cost for Street: \$61,433.00

Survey Street	Start Street	End Street	Orientation	
BEETHOVEN CT	8001 BEETHOVEN CT	ANDANTE DR	E	\$26,716.00
BEETHOVEN CT	ANDANTE DR	8001 BEETHOVEN CT	W	\$34,717.00

BELA WAY

Total Cost for Street: \$404,744.00

Survey Street	Start Street	End Street	Orientation	
BELA WAY	4441 BELA WAY	GARFIELD AVE	S	\$85,271.00
BELA WAY	GARFIELD AVE	OPPOSITE OF 4449 BELA WAY	N	\$64,568.00
BELA WAY	MUSTANG WAY	4441 BELA WAY	W	\$18,700.00
BELA WAY	OPPOSITE OF 4449 BELA	WINDING WAY	E	\$134,454.00
BELA WAY	WINDING WAY	MUSTANG WAY	W	\$101,751.00

BELCAMP ST

Total Cost for Street: \$503,773.00

Survey Street	Start Street	End Street	Orientation	
BELCAMP ST	COTTLE AVE	DUTRA AVE	W	\$41,408.00
BELCAMP ST	DUTRA AVE	Q ST	W	\$151,648.00
BELCAMP ST	HERRING AVE	COTTLE AVE	W	\$34,976.00
BELCAMP ST	Q ST	QUIET WAY	E	\$125,004.00
BELCAMP ST	QUIET WAY	HERRING AVE	E	\$150,737.00

BELCASTEL WAY

Total Cost for Street: \$38,740.00

Survey Street	Start Street	End Street	Orientation	
BELCASTEL WAY	8449 BELCASTEL WAY	ALAIRE VIE DR	N	\$7,600.00
BELCASTEL WAY	8458 BELCASTEL WAY	CANNES WAY	E	\$9,140.00
BELCASTEL WAY	ALAIRE VIE DR	8458 BELCASTEL WAY	S	\$7,960.00
BELCASTEL WAY	CANNES WAY	CHARENTE CT	W	\$5,340.00
BELCASTEL WAY	CHARENTE CT	8449 BELCASTEL WAY	W	\$8,700.00

BELCOT RD

Total Cost for Street: \$66,088.00

Survey Street	Start Street	End Street	Orientation	
BELCOT RD	BELCOT RD	WOODSTOCK WAY	N	\$39,584.00
BELCOT RD	WOODSTOCK WAY	BELCOT RD	S	\$26,504.00

BELCREST WAY

Total Cost for Street: \$851,757.00

Survey Street	Start Street	End Street	Orientation	
BELCREST WAY	4540 BELCREST WAY	ENGLE RD	S /	\$150,720.00
BELCREST WAY	4545 BELCREST WAY	MIRA VISTA ST	N	\$105,978.00
BELCREST WAY	ENGLE RD	MIRADERA ST	S / E	\$211,875.00
BELCREST WAY	MIRA VISTA ST	ENGLE RD	N /	\$173,220.00
BELCREST WAY	MIRADERA ST	4540 BELCREST WAY	S	\$209,964.00

BELGROVE WAY

Total Cost for Street: \$261,944.00

Survey Street	Start Street	End Street	Orientation	
---------------	--------------	------------	-------------	--

Sacramento County

Access Compliance Survey Report - Sidewalks

Cost Summary

BELGROVE WAY	6446 BELGROVE WAY	REXFORD WAY	E	\$34,428.00
BELGROVE WAY	6447 BELGROVE WAY	MILLBURN ST	N	\$93,648.00
BELGROVE WAY	MILLBURN ST	6446 BELGROVE WAY	S	\$101,040.00
BELGROVE WAY	REXFORD WAY	6447 BELGROVE WAY	W	\$32,828.00

BELL AVE

Total Cost for Street: \$49,510.00

Survey Street	Start Street	End Street	Orientation	
BELL AVE	BELL AVE	PARKER AVE	N	\$23,685.00
BELL AVE	WINTERS ST	BELL AVE	N	\$25,825.00

BELL HILL DR

Total Cost for Street: \$93,038.00

Survey Street	Start Street	End Street	Orientation	
BELL HILL DR	DIABLO DR	GOLD RUN AVE	N	\$44,541.00
BELL HILL DR	GOLD RUN AVE	DIABLO DR	S	\$48,497.00

BELL ST

Total Cost for Street: \$3,390,658.92

Survey Street	Start Street	End Street	Orientation	
BELL ST	1400 BELL ST	ARDEN WAY	E	\$179,768.00
BELL ST	1744 BELL ST	ALTA ARDEN EXPY	E	\$16,840.00
BELL ST	1928 BELL ST	WOODSTOCK WAY	E	\$89,480.00
BELL ST	2039 BELL ST	WOODSTOCK WAY	W	\$27,812.00
BELL ST	2300 BELL ST	NATIVE OAK LN	E	\$95,784.00
BELL ST	2428 BELL ST	EL CAMINO AVE	E	\$21,512.00
BELL ST	2551 BELL ST	EL CAMINO AVE	W	\$62,232.00
BELL ST	ALTA ARDEN EXPY	ARDEN WAY	W	\$104,884.00
BELL ST	ARDEN WAY	BELL ST	W	\$301,241.13
BELL ST	AUBURN BLVD	BELL ST	W	\$86,490.00
BELL ST	BELL ST	RANSOM AVE	W	\$466,315.00
BELL ST	CARLSBAD AVE	CHURCH AVE	E	\$127,004.73
BELL ST	CLINTON RD	IRMA WAY	E	\$40,464.00
BELL ST	COTTAGE WAY	WOODSTOCK WAY	W	\$54,828.15
BELL ST	EDISON AVE	BELL ST	W	\$160,905.60
BELL ST	EL CAMINO AVE	BELL ST	N	\$69,048.00
BELL ST	HURLEY WAY	BELL ST	W	\$521,242.00
BELL ST	IMRAN DR	CLINTON RD	E	\$70,176.00
BELL ST	IRMA WAY	RAMON DR	E	\$30,812.00
BELL ST	NORTHROP AVE	VILLANOVA CIR	E	\$16,956.00
BELL ST	RAMON DR	HURLEY WAY	E	\$107,328.00
BELL ST	RANSOM AVE	ROSELAKE AVE	W	\$28,080.00
BELL ST	ROSELAKE AVE	ROSELEE WAY	W	\$35,100.00
BELL ST	ROSELEE WAY	NORTHROP AVE	W	\$18,768.00
BELL ST	VILLANOVA CIR	VILLANOVA CIR	E	\$60,628.00
BELL ST	WOODSTOCK WAY	BELL ST	W	\$379,333.12
BELL ST	WYDA WAY	ALTA ARDEN EXPY	W	\$217,627.19

BELL WOOD WAY

Total Cost for Street: \$351,933.00

Survey Street	Start Street	End Street	Orientation	
BELL WOOD WAY	5231 BELL WOOD WAY	BROOKVIEW CT	N	\$55,820.00
BELL WOOD WAY	5260 BELL WOOD WAY	LOCUST AVE	W	\$7,052.00
BELL WOOD WAY	BROOKVIEW CT	WALNUT AVE	N	\$34,084.00
BELL WOOD WAY	COLLEGE VIEW WAY	GLEN VISTA ST	S	\$24,553.00
BELL WOOD WAY	GLEN VISTA ST	5260 BELL WOOD WAY	W	\$88,780.00
BELL WOOD WAY	LOCUST AVE	WOODVALE WAY	E	\$37,208.00

Sacramento County

Access Compliance Survey Report - Sidewalks

Cost Summary

BELL WOOD WAY	WALNUT AVE	COLLEGE VIEW WAY	S	\$61,212.00
BELL WOOD WAY	WOODVALE WAY	5231 BELL WOOD WAY	E	\$43,224.00

BELLA CRUZ CT
Total Cost for Street: \$22,188.00

Survey Street	Start Street	End Street	Orientation	
BELLA CRUZ CT	3725 BELLA CRUZ CT	ENGLE RD	W	\$13,269.00
BELLA CRUZ CT	ENGLE RD	3725 BELLA CRUZ CT	E	\$8,919.00

BELLA PALAZZO CT
Total Cost for Street: \$177,544.00

Survey Street	Start Street	End Street	Orientation	
BELLA PALAZZO CT	6607 BELLA PALAZZO CT	CENTRAL AVE	E	\$84,696.00
BELLA PALAZZO CT	CENTRAL AVE	6607 BELLA PALAZZO CT	W	\$92,848.00

BELLA ROSA CT
Total Cost for Street: \$53,994.00

Survey Street	Start Street	End Street	Orientation	
BELLA ROSA CT	8357 BELLA ROSA CT	MAPLE TRAILS WAY	E	\$35,410.00
BELLA ROSA CT	MAPLE TRAILS WAY	8356 BELLA ROSA CT	W	\$18,584.00

BELLAMY WAY
Total Cost for Street: \$314,801.00

Survey Street	Start Street	End Street	Orientation	
BELLAMY WAY	8528 BELLAMY WAY	HAYWARD DR	S	\$104,584.00
BELLAMY WAY	8535 BELLAMY WAY	SUN FLORIN DR	E	\$49,578.00
BELLAMY WAY	HATBORO CT	8535 BELLAMY WAY	N	\$45,364.00
BELLAMY WAY	HAYWARD DR	HATBORO CT	N	\$49,341.00
BELLAMY WAY	SUN FLORIN DR	8524 BELLAMY WAY	W	\$65,934.00

BELLE CREEK WAY
Total Cost for Street: \$120,430.00

Survey Street	Start Street	End Street	Orientation	
BELLE CREEK WAY	MORNING SKYE WAY	STORY RIDGE WAY	S	\$59,730.00
BELLE CREEK WAY	STORY RIDGE WAY	MORNING SKYE WAY	N	\$60,700.00

BELLFLOWER WAY
Total Cost for Street: \$209,504.00

Survey Street	Start Street	End Street	Orientation	
BELLFLOWER WAY	ELSINORE WAY	PALM AVE	W	\$126,916.00
BELLFLOWER WAY	INDIGO CT	ELSINORE WAY	E	\$48,372.00
BELLFLOWER WAY	PALM AVE	INDIGO CT	E	\$34,216.00

BELLINGER CT
Total Cost for Street: \$67,929.00

Survey Street	Start Street	End Street	Orientation	
BELLINGER CT	3630 BELLINGER CT	POLK ST	S	\$33,097.00
BELLINGER CT	POLK ST	3630 BELLINGER CT	N	\$34,832.00

BELLINGHAM WAY
Total Cost for Street: \$221,992.00

Survey Street	Start Street	End Street	Orientation	
BELLINGHAM WAY	CHAUNCEY WAY	SKYRIDGE DR	S	\$63,156.00
BELLINGHAM WAY	NORWAY DR	CHAUNCEY WAY	S	\$51,912.00
BELLINGHAM WAY	SKYRIDGE DR	SUTTON WAY	N	\$38,996.00
BELLINGHAM WAY	SUTTON WAY	NORWAY DR	N	\$67,928.00

BELLINGRATH DR
Total Cost for Street: \$632,238.00

Survey Street	Start Street	End Street	Orientation	
BELLINGRATH DR	7732 BELLINGRATH DR	EDINBURGH DR	S	\$21,360.00
BELLINGRATH DR	7801 BELLINGRATH DR	7735 BELLINGRATH DR	N	\$17,980.00
BELLINGRATH DR	ARMITAGE WAY	COLONNADE WAY	W	\$103,100.00
BELLINGRATH DR	COLONNADE WAY	7801 BELLINGRATH DR	W	\$317,566.00
BELLINGRATH DR	EDINBURGH DR	COLONNADE WAY	E	\$135,536.00

Sacramento County

Access Compliance Survey Report - Sidewalks

Cost Summary

BELLINGRATH DR	ELVERTA RD	ARMITAGE WAY	W	\$36,696.00
BELLSBRAE DR			Total Cost for Street:	\$477,316.00
Survey Street	Start Street	End Street	Orientation	
BELLSBRAE DR	ARBROATH WAY	ROCKBURY WAY	E	\$71,280.00
BELLSBRAE DR	DALKEITH WAY	HARTLEPOOL WAY	W	\$27,168.00
BELLSBRAE DR	HARTLEPOOL WAY	HARTLEPOOL WAY	W	\$108,204.00
BELLSBRAE DR	LAYBURN CT	ARBROATH WAY	E	\$56,032.00
BELLSBRAE DR	N LOOP BLVD	DALKEITH WAY	W	\$99,856.00
BELLSBRAE DR	ROCKBURY WAY	N LOOP BLVD	E	\$88,408.00
BELLSBRAE DR	SHANDWICK DR	ROCKBURY WAY	E	\$26,368.00
BELLUE ST			Total Cost for Street:	\$231,548.00
Survey Street	Start Street	End Street	Orientation	
BELLUE ST	MORAGA DR	WOODWORTH AVE	W	\$80,044.00
BELLUE ST	WINDING WAY	MORAGA DR	E	\$116,524.00
BELLUE ST	WOODWORTH AVE	WINDING WAY	W	\$34,980.00
BELPORT LN			Total Cost for Street:	\$267,925.36
Survey Street	Start Street	End Street	Orientation	
BELPORT LN	2520 BELPORT LN	BELPORT LN	E	\$7,776.00
BELPORT LN	2550 BELPORT LN	2550 BELPORT LN	E	\$16,956.00
BELPORT LN	BELPORT LN	ELVYRA WAY	W	\$17,212.00
BELPORT LN	EL CAMINO AVE	BELPORT LN	E	\$140,067.36
BELPORT LN	ELVYRA WAY	SWEET WAY	W	\$24,269.00
BELPORT LN	SWEET WAY	EL CAMINO AVE	W	\$61,645.00
BELVA WAY			Total Cost for Street:	\$470,645.00
Survey Street	Start Street	End Street	Orientation	
BELVA WAY	DON JULIO BLVD	DUNDEE DR	S	\$235,392.00
BELVA WAY	DUNDEE DR	DON JULIO BLVD	N	\$80,483.00
BELVA WAY	MELROSE DR	DON JULIO BLVD	W	\$154,770.00
BEN CT			Total Cost for Street:	\$46,886.00
Survey Street	Start Street	End Street	Orientation	
BEN CT	5416 BEN CT	NONNIE AVE	W	\$26,896.00
BEN CT	NONNIE AVE	5416 BEN CT	E	\$19,990.00
BEN LOMOND DR			Total Cost for Street:	\$39,732.00
Survey Street	Start Street	End Street	Orientation	
BEN LOMOND DR	BEN LOMOND DR	WATT AVE	S	\$8,532.00
BEN LOMOND DR	WATT AVE	BEN LOMOND DR	N	\$31,200.00
BENCH CT			Total Cost for Street:	\$40,672.00
Survey Street	Start Street	End Street	Orientation	
BENCH CT	5626 BENCH CT	TWIN LAKES AVE	W	\$26,160.00
BENCH CT	TWIN LAKES AVE	5626 BENCH CT	E	\$14,512.00
BENEFIELD CT			Total Cost for Street:	\$87,137.00
Survey Street	Start Street	End Street	Orientation	
BENEFIELD CT	9291 BENEFIELD CT	ARNSIDE WAY	N	\$44,164.00
BENEFIELD CT	ARNSIDE WAY	9291 BENEFIELD CT	S	\$42,973.00
BENEVOLENT WAY			Total Cost for Street:	\$318,963.00
Survey Street	Start Street	End Street	Orientation	
BENEVOLENT WAY	7026 BENEVOLENT WAY	CLARITY CT	SE	\$46,716.00

Sacramento County

Access Compliance Survey Report - Sidewalks

Cost Summary

BENEVOLENT WAY	CLARITY CT	IMAGE WAY	SE	\$24,908.00
BENEVOLENT WAY	ESSENCE WAY	PREDIAL WAY	NW	\$95,905.00
BENEVOLENT WAY	IMAGE WAY	SAVANT DR	SE	\$27,056.00
BENEVOLENT WAY	PREDIAL WAY	PRETENTIOUS WAY	NW	\$89,134.00
BENEVOLENT WAY	PRETENTIOUS WAY	7026 BENEVOLENT WAY	SE	\$14,624.00
BENEVOLENT WAY	SAVANT DR	ESSENCE WAY	S	\$20,620.00

BENJAMIN DR

Total Cost for Street: \$215,517.00

Survey Street	Start Street	End Street	Orientation	
BENJAMIN DR	4201 ABIGAIL CT	ABIGAIL CT	E	\$3,960.00
BENJAMIN DR	ABIGAIL CT	DIANE DR	E	\$10,874.00
BENJAMIN DR	ALBERTVILLE WAY	N LOOP BLVD	E	\$9,380.00
BENJAMIN DR	CEDAR MEADOW DR	N LOOP BLVD	W	\$70,330.00
BENJAMIN DR	JENNIEKE CT	4201 ABIGAIL CT	E	\$36,096.00
BENJAMIN DR	JENNIEKE WAY	4201ABIGAIL CT	E	\$480.00
BENJAMIN DR	N LOOP BLVD	ALBERTVILLE WAY	W	\$62,205.00
BENJAMIN DR	PEBBLE OAKS CT	DIANE DR	W	\$22,192.00

BENNING ST

Total Cost for Street: \$242,930.42

Survey Street	Start Street	End Street	Orientation	
BENNING ST	6441 BENNING ST	ORANGEVALE AVE	W	\$77,384.00
BENNING ST	BENNING ST	6442 BENNING ST	E	\$68,748.00
BENNING ST	ORANGEVALE AVE	ORANGEVALE AVE	E	\$96,798.42

BENTHOS CT

Total Cost for Street: \$37,932.00

Survey Street	Start Street	End Street	Orientation	
BENTHOS CT	8600 BENTHOS CT	JENNA WAY	S	\$17,072.00
BENTHOS CT	JENNA WAY	8601 BENTHOS CT	N	\$20,860.00

BENTLEY WAY

Total Cost for Street: \$259,868.00

Survey Street	Start Street	End Street	Orientation	
BENTLEY WAY	5418 BENTLEY WAY	CARMELO DR	E	\$84,180.00
BENTLEY WAY	5419 BENTLEY WAY	LAMBETH WAY	N	\$48,624.00
BENTLEY WAY	CARMELO DR	MINX WAY	N	\$38,264.00
BENTLEY WAY	LAMBETH WAY	5418 BENTLEY WAY	S	\$49,796.00
BENTLEY WAY	MINX WAY	5419 BENTLEY WAY	W	\$39,004.00

BENZ CT

Total Cost for Street: \$84,232.00

Survey Street	Start Street	End Street	Orientation	
BENZ CT	8000 BENZ CT	VINTAGE PARK DR	W	\$44,856.00
BENZ CT	VINTAGE PARK DR	8001 BENZ CT	E	\$39,376.00

BERGEN WAY

Total Cost for Street: \$161,314.00

Survey Street	Start Street	End Street	Orientation	
BERGEN WAY	7514 BERGEN WAY	MALDIVE ST	N	\$21,484.00
BERGEN WAY	BERGEN WAY	SAVOY AVE	W	\$67,706.00
BERGEN WAY	MALDIVE ST	BERGEN WAY	S	\$15,884.00
BERGEN WAY	SAVOY AVE	7514 BERGEN WAY	E	\$56,240.00

BERGTHOLD WAY

Total Cost for Street: \$167,281.00

Survey Street	Start Street	End Street	Orientation	
BERGTHOLD WAY	CARRIERA WAY	BLUE QUAIL CT	E	\$49,313.00
BERGTHOLD WAY	CHEVALIER WAY	CARRIERA WAY	E	\$36,880.00
BERGTHOLD WAY	MAPLE TRAILS WAY	CHEVALIER WAY	W	\$81,088.00

BERINGER CT**Total Cost for Street: \$37,620.00**

Survey Street	Start Street	End Street	Orientation	
BERINGER CT	8179 BERINGER CT	LAKESPRING WAY	S	\$20,980.00
BERINGER CT	LAKESPRING WAY	8182 BERINGER CT	W	\$16,640.00

BERISFORD PL**Total Cost for Street: \$35,160.00**

Survey Street	Start Street	End Street	Orientation	
BERISFORD PL	5025 BERISFORD PL	BRIGHTON WYND WAY	S	\$13,820.00
BERISFORD PL	BRIGHTON WYND WAY	5025 BERISFORD PL	N	\$21,340.00

BERKSFORD ST**Total Cost for Street: \$123,818.00**

Survey Street	Start Street	End Street	Orientation	
BERKSFORD ST	ASHCROFT AVE	MYRTLE AVE	W	\$62,532.00
BERKSFORD ST	MYRTLE AVE	ASHCROFT AVE	E	\$61,286.00

BERKSHIRE WAY**Total Cost for Street: \$344,881.44**

Survey Street	Start Street	End Street	Orientation	
BERKSHIRE WAY	3121 BERKSHIRE WAY	3121 BERKSHIRE WAY	N	\$11,132.00
BERKSHIRE WAY	3201 BERKSHIRE WAY	3137 BERKSHIRE WAY	N	\$16,264.00
BERKSHIRE WAY	DOM WAY	3201 BERKSHIRE WAY	N	\$317,485.44

BERNA WAY**Total Cost for Street: \$136,480.00**

Survey Street	Start Street	End Street	Orientation	
BERNA WAY	7320 BERNA WAY	ORANGE AVE	W	\$4,000.00
BERNA WAY	ARLETA CT	7320 BERNA WAY	W	\$51,200.00
BERNA WAY	ORANGE AVE	ARLETA CT	E	\$81,280.00

BERNARDO CT**Total Cost for Street: \$58,529.00**

Survey Street	Start Street	End Street	Orientation	
BERNARDO CT	8400 BERNARDO CT	CASABLANCA WAY	S	\$19,568.00
BERNARDO CT	MONTALI WAY	8401 BERNARDO CT	N	\$38,961.00

BERRENDO DR**Total Cost for Street: \$12,756.00**

Survey Street	Start Street	End Street	Orientation	
BERRENDO DR	MISSION AVE	4641 BERRENDO DR	N	\$12,756.00

BERRY OAK CT**Total Cost for Street: \$107,760.00**

Survey Street	Start Street	End Street	Orientation	
BERRY OAK CT	210 BERRY OAK CT	SHADY WOODS WAY	S	\$47,576.00
BERRY OAK CT	SHADY WOODS WAY	210 BERRY OAK CT	N	\$60,184.00

BERWICK MOOR PL**Total Cost for Street: \$51,229.00**

Survey Street	Start Street	End Street	Orientation	
BERWICK MOOR PL	5416 BERWICK MOOR PL	GREENOCK WAY	N	\$23,609.00
BERWICK MOOR PL	GREENOCK WAY	5416 BERWICK MOOR PL	S	\$27,620.00

BERWYN PL**Total Cost for Street: \$28,484.00**

Survey Street	Start Street	End Street	Orientation	
BERWYN PL	7109 BERWYN PL	CATAMARAN DR	W	\$8,586.00
BERWYN PL	CATAMARAN DR	7109 BERWYN PL	E	\$19,898.00

BERYL PL**Total Cost for Street: \$42,789.00**

Survey Street	Start Street	End Street	Orientation	
BERYL PL	5000 BERYL PL	CLYDEBANK WAY	S	\$19,360.00
BERYL PL	CUMBRAE ISLE WAY	5000 BERYL PL	N	\$23,429.00

BESTER CT**Total Cost for Street: \$49,484.00**

Survey Street	Start Street	End Street	Orientation	
BESTER CT	8025 BESTER CT	8029 BESTER CT	W	\$4,668.00
BESTER CT	8029 BESTER CT	POURNELLE WAY	W	\$19,692.00
BESTER CT	BESTER WAY	8024 BESTER CT	E	\$25,124.00

BESTER WAY**Total Cost for Street: \$61,508.00**

Survey Street	Start Street	End Street	Orientation	
BESTER WAY	HEINLEIN WAY	BESTER CT	E	\$32,360.00
BESTER WAY	POURNELLE WAY	HEINLEIN WAY	W	\$29,148.00

BESTOW WAY**Total Cost for Street: \$167,726.00**

Survey Street	Start Street	End Street	Orientation	
BESTOW WAY	7436 BESTOW WAY	PERCEPTIVE WAY	E	\$16,650.00
BESTOW WAY	ACCLAIM CT	MONOGRAM DR	W	\$28,542.00
BESTOW WAY	BESTOW WAY	7432 BESTOW WAY	S/E	\$47,196.00
BESTOW WAY	MONOGRAM DR	ACCLAIM CT	E	\$27,710.00
BESTOW WAY	PERCEPTIVE WAY	7411 BESTOW WAY	W/N	\$47,628.00

BETHLEHEM CT**Total Cost for Street: \$75,636.00**

Survey Street	Start Street	End Street	Orientation	
BETHLEHEM CT	4800 BETHLEHEM CT	KETTERING CIR	E	\$37,176.00
BETHLEHEM CT	6832 KETTERING CIR	4800 BETHLEHEM CT	W	\$38,460.00

BETTINA WAY**Total Cost for Street: \$128,760.00**

Survey Street	Start Street	End Street	Orientation	
BETTINA WAY	CALDERA WAY	SUNGOLD WAY	E	\$24,550.00
BETTINA WAY	CARLA WAY	TRUJILLO WAY	E	\$23,130.00
BETTINA WAY	SUNGOLD WAY	CARLA WAY	E	\$16,340.00
BETTINA WAY	TRUJILLO WAY	CALDERA WAY	W	\$64,740.00

BETTY LOU DR**Total Cost for Street: \$467,902.04**

Survey Street	Start Street	End Street	Orientation	
BETTY LOU DR	7841 BETTY LOU DR	7831 BETTY LOU DR	N	\$24,752.00
BETTY LOU DR	7930 BETTY LOU DR	POWER INN RD	S	\$105,168.00
BETTY LOU DR	7931 BETTY LOU DR	7901 BETTY LOU DR	N	\$30,672.00
BETTY LOU DR	8031 BETTY LOU DR	8001 BETTY LOU DR	N	\$22,522.50
BETTY LOU DR	FRANUSICH AVE	7910 BETTY LOU DR	S	\$89,590.60
BETTY LOU DR	POWER INN RD	NICHOLAS ST	N	\$195,196.94

BEUTLER DR**Total Cost for Street: \$86,308.00**

Survey Street	Start Street	End Street	Orientation	
BEUTLER DR	BARNETT CIR	MENLO AVE	S	\$47,092.00
BEUTLER DR	MENLO AVE	BARNETT CIR	N	\$39,216.00

BIDDEFORD CIR**Total Cost for Street: \$56,128.00**

Survey Street	Start Street	End Street	Orientation	
BIDDEFORD CIR	11003 BIDDEFORD CIR	MCREOBERTS DR	N	\$32,640.00
BIDDEFORD CIR	MCREOBERTS DR	11003 BIDDEFORD CIR	E	\$23,488.00

BIG BEAR CT**Total Cost for Street: \$159,256.08**

Survey Street	Start Street	End Street	Orientation	
BIG BEAR CT	6404 BIG BEAR CT	FOX FIRE DR	S	\$13,740.00
BIG BEAR CT	FOX FIRE DR	FOX FIRE DR	SW	\$145,516.08

BIG CHIEF CT**Total Cost for Street: \$167,705.60**

Survey Street	Start Street	End Street	Orientation	
BIG CHIEF CT	6645 BIG CHIEF CT	6613 THUNDERHEAD CIR	W	\$10,540.00
BIG CHIEF CT	ROUNDUP CT	SUNDANCE DR	N	\$149,045.60
BIG CHIEF CT	THUNDERHEAD CIR	6644 BIG CHIEF CT	E	\$8,120.00

BIG CLOUD WAY**Total Cost for Street: \$705,536.00**

Survey Street	Start Street	End Street	Orientation	
BIG CLOUD WAY	ANTELOPE HILLS DR	EARLSTON CT	S	\$89,260.00
BIG CLOUD WAY	BIG CLOUD WAY	ZEPHYR HILLS WAY	S	\$137,856.00
BIG CLOUD WAY	BROWN OTTER DR	N COUNTRY DR	S	\$152,120.00
BIG CLOUD WAY	EARLSTON CT	HEATHSTON CT	S	\$39,968.00
BIG CLOUD WAY	HEATHSTON CT	4242 BIG CLOUD WAY	S	\$26,852.00
BIG CLOUD WAY	IVY HILL WAY	N COUNTRY DR	N	\$22,860.00
BIG CLOUD WAY	MEGAN ANN WAY	WALERGA RD	N	\$13,836.00
BIG CLOUD WAY	N COUNTRY DR	BIG CLOUD WAY	S	\$155,879.00
BIG CLOUD WAY	WALERGA RD	MEGAN ANN WAY	S	\$13,308.00
BIG CLOUD WAY	ZEPHYR HILLS WAY	ANTELOPE HILLS DR	S	\$53,597.00

BIG FOUR WAY**Total Cost for Street: \$470,600.00**

Survey Street	Start Street	End Street	Orientation	
BIG FOUR WAY	PROSPECT HILL DR	PROSPECT HILL DR	S	\$337,680.00
BIG FOUR WAY	SODA SPRINGS WAY	PROSPECT HILL DR	N	\$132,920.00

BIG HORN BLVD**Total Cost for Street: \$23,142.00**

Survey Street	Start Street	End Street	Orientation	
BIG HORN BLVD	FRANKLIN BLVD	SIDEWALK END	N	\$23,142.00

BIG HORN WAY**Total Cost for Street: \$135,380.00**

Survey Street	Start Street	End Street	Orientation	
BIG HORN WAY	9377 BIG HORN WAY	SALINA WAY	W	\$73,820.00
BIG HORN WAY	MIRA DEL RIO DR	9377 BIG HORN WAY	N	\$49,740.00
BIG HORN WAY	SALINA WAY	9377 BIG HORN WAY	E	\$11,820.00

BIG SANDY CT**Total Cost for Street: \$25,100.00**

Survey Street	Start Street	End Street	Orientation	
BIG SANDY CT	2108 BIG SANDY CT	SILVER CLIFF WAY	E	\$10,340.00
BIG SANDY CT	SILVER CLIFF WAY	2108 BIG SANDY CT	W	\$14,760.00

BIG SKY DR**Total Cost for Street: \$280,831.00**

Survey Street	Start Street	End Street	Orientation	
BIG SKY DR	BIG SKY DR	ELVERTA RD	W	\$6,876.00
BIG SKY DR	BLACK SADDLE DR	BOULDER CREEK WAY	W	\$27,544.00
BIG SKY DR	BOULDER CREEK WAY	BIG SKY DR	W	\$116,369.00
BIG SKY DR	ELVERTA RD	BOULDER CREEK WAY	E	\$11,756.00
BIG SKY DR	GREAT HOUSE WAY	PINEFIELD DR	E	\$36,428.00
BIG SKY DR	LAZY J CT	BLACK SADDLE DR	W	\$53,392.00
BIG SKY DR	ROAN CT	LAZY J CT	W	\$28,466.00

BIJAN CT**Total Cost for Street: \$156,901.00**

Survey Street	Start Street	End Street	Orientation	
BIJAN CT	4435 BIJAN CT	OLD WINDING WAY	W	\$76,672.00
BIJAN CT	OLD WINDING WAY	4435 BIJAN CT	E	\$80,229.00

BILBY RD**Total Cost for Street: \$32,400.00**

Survey Street	Start Street	End Street	Orientation	
BILBY RD	SIDEWALK START	STOVAL DR	S	\$32,400.00

BILLFISH WAY**Total Cost for Street: \$369,097.00**

Survey Street	Start Street	End Street	Orientation	
BILLFISH WAY	8872 BILLFISH WAY	8916 BILLFISH WAY	E	\$92,924.00
BILLFISH WAY	8877 BILLFISH WAY	TAMARINDO BAY DR	N	\$20,849.00
BILLFISH WAY	8913 BILLFISH WAY	8877 BILLFISH WAY	W	\$64,516.00
BILLFISH WAY	8920 BILLFISH WAY	TAMARINDO BAY DR	N	\$35,728.00
BILLFISH WAY	TAMARINDO BAY DR	8913 BILLFISH WAY	S	\$75,028.00
BILLFISH WAY	TIOGAWOODS DR	8868 BILLFISH WAY	S	\$80,052.00

BILSDALE CT**Total Cost for Street: \$33,688.00**

Survey Street	Start Street	End Street	Orientation	
BILSDALE CT	8120 BILSDALE CT	8124 BILSDALE CT	W	\$2,304.00
BILSDALE CT	8128 BILSDALE CT	HANBURY WAY	W	\$11,164.00
BILSDALE CT	HANBURY WAY	8121 BILSDALE CT	E	\$20,220.00

BING DR**Total Cost for Street: \$85,600.00**

Survey Street	Start Street	End Street	Orientation	
BING DR	BING DR	BING DR	W	\$17,855.00
BING DR	CHELAN CT	MORELLO WAY	W	\$6,805.00
BING DR	ELVERTA RD	NAPOLEON WAY	W	\$10,725.00
BING DR	KIRSCH DR	CHELAN CT	W	\$20,380.00
BING DR	MARASCHINO WAY	KIRSCH DR	W	\$4,550.00
BING DR	MORELLO WAY	UNNAMED	W	\$10,175.00
BING DR	NAPOLEON WAY	MARASCHINO WAY	W	\$12,840.00
BING DR	UNNAMED	BING DR	W	\$2,270.00

BIPLANE WAY**Total Cost for Street: \$200,812.00**

Survey Street	Start Street	End Street	Orientation	
BIPLANE WAY	9025 BIPLANE WAY	FLYWAY DR	N	\$49,196.00
BIPLANE WAY	9041 BIPLANE WAY	9025 BIPLANE WAY	N	\$43,264.00
BIPLANE WAY	FLYWAY DR	TRIMOTOR CT	S	\$55,936.00
BIPLANE WAY	NAVIGATION CT	9041 BIPLANE WAY	N	\$1,756.00
BIPLANE WAY	TRIMOTOR CT	VOUGHT DR	S	\$50,660.00

BIRCH HOLLOW WAY**Total Cost for Street: \$117,865.00**

Survey Street	Start Street	End Street	Orientation	
BIRCH HOLLOW WAY	8513 BIRCH HOLLOW WAY	COTTONWOOD LN	N	\$16,270.00
BIRCH HOLLOW WAY	8516 BIRCH HOLLOW WAY	8538 BIRCH HOLLOW WAY	W	\$27,540.00
BIRCH HOLLOW WAY	8529 BIRCH HOLLOW WAY	8513 BIRCH HOLLOW WAY	E	\$14,070.00
BIRCH HOLLOW WAY	8542 BIRCH HOLLOW WAY	WILLOW GROVE WAY	S	\$42,500.00
BIRCH HOLLOW WAY	COTTONWOOD LN	8516 BIRCH HOLLOW WAY	S	\$9,625.00
BIRCH HOLLOW WAY	WILLOW GROVE WAY	8529 BIRCH HOLLOW WAY	N	\$7,860.00

BIRCH LEAF CT**Total Cost for Street: \$142,666.00**

Survey Street	Start Street	End Street	Orientation	
BIRCH LEAF CT	8630 BIRCH LEAF CT	PINE VALLEY DR	N	\$79,476.00
BIRCH LEAF CT	PINE VALLEY DR	8628 BIRCH LEAF CT	S	\$63,190.00

BIRCH ST**Total Cost for Street: \$163,225.00**

Survey Street	Start Street	End Street	Orientation	
BIRCH ST	ANGELINA AVE	ROBERTSON AVE	W	\$77,704.00

Sacramento County

Access Compliance Survey Report - Sidewalks

Cost Summary

BIRCH ST	ROBERTSON AVE	ANGELINA AVE	E	\$85,521.00
BIRCH TREE WAY			Total Cost for Street:	\$236,565.00
Survey Street	Start Street	End Street	Orientation	
BIRCH TREE WAY	3436 BIRCH TREE WAY	GLEN ALDER WAY	N	\$19,320.00
BIRCH TREE WAY	3441 BIRCH TREE WAY	GLEN ALDER WAY	E	\$46,280.00
BIRCH TREE WAY	AUTUMNWOOD DR	GLEN ALDER WAY	W	\$19,425.00
BIRCH TREE WAY	GLEN ALDER WAY	3436 BIRCH TREE WAY	W	\$151,540.00
BIRCHDALE WAY			Total Cost for Street:	\$169,574.00
Survey Street	Start Street	End Street	Orientation	
BIRCHDALE WAY	ACACIA WOODS CT	FOBES DR	S	\$39,064.00
BIRCHDALE WAY	FOBES DR	BAYWOOD OAKS WAY	N	\$87,888.00
BIRCHDALE WAY	OAK VILLAGE CT	ACACIA WOODS CT	S	\$42,622.00
BIRCHER WAY			Total Cost for Street:	\$349,544.00
Survey Street	Start Street	End Street	Orientation	
BIRCHER WAY	2124 BIRCHER WAY	ERIC RD	S	\$85,400.00
BIRCHER WAY	2125 BIRCHER WAY	COTTAGE WAY	W	\$93,748.00
BIRCHER WAY	COTTAGE WAY	2124 BIRCHER WAY	E	\$77,720.00
BIRCHER WAY	ERIC RD	2125 BIRCHER WAY	N	\$92,676.00
BIRCHGROVE WAY			Total Cost for Street:	\$286,786.00
Survey Street	Start Street	End Street	Orientation	
BIRCHGROVE WAY	4017 BIRCHGROVE WAY	TALLYHO DR	N	\$29,492.00
BIRCHGROVE WAY	4020 BIRCHGROVE WAY	4064 BIRCHGROVE WAY	W	\$90,060.00
BIRCHGROVE WAY	4064 BIRCHGROVE WAY	ASHGROVE WAY	S	\$24,568.00
BIRCHGROVE WAY	4065 BIRCHGROVE WAY	ELMGROVE CT	E	\$39,588.00
BIRCHGROVE WAY	ASHGROVE WAY	4065 BIRCHGROVE WAY	N	\$18,002.00
BIRCHGROVE WAY	ELMGROVE CT	4017 BIRCHGROVE WAY	E	\$55,096.00
BIRCHGROVE WAY	TALLYHO DR	4020 BIRCHGROVE WAY	S	\$29,980.00
BIRDIE CT			Total Cost for Street:	\$47,575.00
Survey Street	Start Street	End Street	Orientation	
BIRDIE CT	7605 BIRDIE CT	PAR PKWY	N	\$5,900.00
BIRDIE CT	7631 BIRDIE CT	7605 BIRDIE CT	N	\$24,520.00
BIRDIE CT	PAR PKWY	7630 BIRDIE CT	S	\$17,155.00
BIRDSONG CT			Total Cost for Street:	\$74,860.00
Survey Street	Start Street	End Street	Orientation	
BIRDSONG CT	9110 BIRDSONG CT	THORNHILL DR	N	\$30,220.00
BIRDSONG CT	THORNHILL DR	9110 BIRDSONG CT	S	\$44,640.00
BIRDWELL WAY			Total Cost for Street:	\$517,525.00
Survey Street	Start Street	End Street	Orientation	
BIRDWELL WAY	ARUTAS DR	STRATHMORE WAY	S	\$249,527.00
BIRDWELL WAY	STRATHMORE WAY	ARUTAS DR	N	\$267,998.00
BIRGHAM WAY			Total Cost for Street:	\$165,004.00
Survey Street	Start Street	End Street	Orientation	
BIRGHAM WAY	BROWNSBERG WAY	HEATHFIELD CT	E	\$91,728.00
BIRGHAM WAY	HEATHFIELD CT	BROWNSBERG WAY	W	\$73,276.00
BIRKMONT DR			Total Cost for Street:	\$21,888.00
Survey Street	Start Street	End Street	Orientation	
BIRKMONT DR	1965 BIRKMONT DR	1965 BIRKMONT DR	E	\$21,888.00

BIRNAM ST**Total Cost for Street: \$317,907.00**

Survey Street	Start Street	End Street	Orientation	
BIRNAM ST	DOLPHIN WAY	LEEWILL AVE	E	\$84,710.00
BIRNAM ST	LEEWILL AVE	M ST	E	\$65,585.00
BIRNAM ST	M ST	DOLPHIN WAY	W	\$167,612.00

BIRUTA AVE**Total Cost for Street: \$99,480.00**

Survey Street	Start Street	End Street	Orientation	
BIRUTA AVE	8551 BIRUTA AVE	BIRUTA AVE	N	\$13,068.00
BIRUTA AVE	BIRUTA AVE	SUNCREEK WAY	S	\$51,268.00
BIRUTA AVE	OAK AVE	BIRUTA AVE	W	\$35,144.00

BISHOP WAY**Total Cost for Street: \$286,503.00**

Survey Street	Start Street	End Street	Orientation	
BISHOP WAY	4324 BISHOP WAY	CHAPEL WAY	S	\$73,622.00
BISHOP WAY	4337 BISHOP WAY	CHAPEL WAY	W	\$62,944.00
BISHOP WAY	CHAPEL WAY	TYLER ST	S	\$81,616.00
BISHOP WAY	TYLER ST	4337 BISHOP WAY	N	\$68,321.00

BISMARCK DR**Total Cost for Street: \$883,496.00**

Survey Street	Start Street	End Street	Orientation	
BISMARCK DR	6713 BISMARCK DR	FLORAL DR	W	\$38,012.00
BISMARCK DR	6816 BISMARCK DR	ELKHORN BLVD	E	\$84,968.00
BISMARCK DR	ELKHORN BLVD	6713 BISMARCK DR	W	\$229,702.00
BISMARCK DR	ENNIS CT	GILLINGHAM WAY	NE	\$107,384.00
BISMARCK DR	FLORAL DR	MEDORA DR	E	\$105,992.00
BISMARCK DR	GILLINGHAM WAY	TURNER DR	E	\$55,116.00
BISMARCK DR	MEDORA DR	6816 BISMARCK DR	E	\$46,038.00
BISMARCK DR	TURNER DR	ELKHORN BLVD	W	\$216,284.00

BITTER ROOT CT**Total Cost for Street: \$51,528.00**

Survey Street	Start Street	End Street	Orientation	
BITTER ROOT CT	8435 BITTER ROOT CT	GLENTANA WAY	W	\$12,672.00
BITTER ROOT CT	8455 BITTER ROOT CT	8435 BITTER ROOT CT	W	\$6,812.00
BITTER ROOT CT	GLENTANA WAY	8455 BITTER ROOT CT	E	\$32,044.00

BLACHLY WAY**Total Cost for Street: \$74,960.00**

Survey Street	Start Street	End Street	Orientation	
BLACHLY WAY	END OF SIDEWALK	KEONCREST CIR	E	\$40,816.00
BLACHLY WAY	KEONCREST CIR	END OF SIDEWALK	W	\$34,144.00

BLACK BEAR DR**Total Cost for Street: \$416,954.00**

Survey Street	Start Street	End Street	Orientation	
BLACK BEAR DR	ANTELOPE RD	LITTLE ROCK DR	E	\$10,105.00
BLACK BEAR DR	KODIAK WAY	ANTELOPE RD	W	\$126,521.00
BLACK BEAR DR	LIGHT FOOT CT	RED EAGLE CT	E	\$36,844.00
BLACK BEAR DR	LITTLE ROCK DR	LIGHT FOOT CT	E	\$123,648.00
BLACK BEAR DR	N COUNTRY DR	KODIAK WAY	W	\$95,740.00
BLACK BEAR DR	RED EAGLE CT	N COUNTRY DR	E	\$24,096.00

BLACK BIRCH CT**Total Cost for Street: \$50,735.00**

Survey Street	Start Street	End Street	Orientation	
BLACK BIRCH CT	5226 BLACK BIRCH CT	LOHEIT WAY	W	\$26,369.00
BLACK BIRCH CT	LOHEIT WAY	5226 BLACK BIRCH CT	E	\$24,366.00

BLACK BRANCH CT**Total Cost for Street: \$65,880.00**

Survey Street	Start Street	End Street	Orientation	
BLACK BRANCH CT	8543 BLACK BRANCH CT	WHITE CASTLE WAY	N	\$39,650.00
BLACK BRANCH CT	WHITE CASTLE WAY	8543 BLACK BRANCH CT	S	\$26,230.00

BLACK DUCK WAY**Total Cost for Street: \$720,646.00**

Survey Street	Start Street	End Street	Orientation	
BLACK DUCK WAY	6937 BLACK DUCK WAY	BUTTERBALL WAY	W	\$281,752.00
BLACK DUCK WAY	6946 BLACK DUCK WAY	SPRIG DR	S	\$102,806.00
BLACK DUCK WAY	BLUEBILL WAY	MERGANSER CT	E	\$32,652.00
BLACK DUCK WAY	BUTTERBALL WAY	RUDDY CT	E	\$97,661.00
BLACK DUCK WAY	MERGANSER CT	6946 BLACK DUCK WAY	E	\$27,004.00
BLACK DUCK WAY	RUDDY CT	BLUEBILL WAY	E	\$61,616.00
BLACK DUCK WAY	SPRIG DR	6937 BLACK DUCK WAY	N	\$117,155.00

BLACK EAGLE DR**Total Cost for Street: \$1,186,534.00**

Survey Street	Start Street	End Street	Orientation	
BLACK EAGLE DR	BANNER CT	YELLOWTAIL WAY	N	\$29,580.00
BLACK EAGLE DR	CRYSTAL RIDGE WAY	BANNER CT	N	\$30,384.00
BLACK EAGLE DR	EL LAGO CT	LA MADERA WAY	N	\$16,268.00
BLACK EAGLE DR	EL LINDO CT	EL VALLE WAY	N	\$42,368.00
BLACK EAGLE DR	EL VALLE WAY	EL LAGO CT	N	\$35,708.00
BLACK EAGLE DR	EL VIENTO WAY	WATT AVE	N	\$14,210.00
BLACK EAGLE DR	ELVERTA RD	PINEHILL WAY	E	\$133,308.00
BLACK EAGLE DR	ESTERBROOK WAY	NIGHT STAR CT	W	\$29,100.00
BLACK EAGLE DR	GROVELAND WAY	GROVELAND WAY	S	\$178,957.00
BLACK EAGLE DR	HAWK HEIGHTS CT	RIDGE RIM CT	W	\$26,604.00
BLACK EAGLE DR	LA MADERA WAY	EL VIENTO WAY	N	\$68,444.00
BLACK EAGLE DR	LONERIDGE CT	ELVERTA RD	W	\$8,188.00
BLACK EAGLE DR	NIGHT STAR CT	HAWK HEIGHTS CT	W	\$33,843.00
BLACK EAGLE DR	PINE HOLLOW WAY	STAGHORN CT	E	\$37,925.00
BLACK EAGLE DR	PINEHILL WAY	PINE HOLLOW WAY	E	\$82,790.00
BLACK EAGLE DR	REDWATER DR	EL LINDO CT	N	\$84,644.00
BLACK EAGLE DR	RIDGE RIM CT	LONERIDGE CT	W	\$27,282.00
BLACK EAGLE DR	ROCK BOUND CT	ESTERBROOK WAY	W	\$76,885.00
BLACK EAGLE DR	SILVER RUN WAY	ROCK BOUND CT	S	\$47,341.00
BLACK EAGLE DR	STAGHORN CT	CRYSTAL RIDGE WAY	N	\$15,968.00
BLACK EAGLE DR	WATT AVE	GROVELAND WAY	S	\$140,801.00
BLACK EAGLE DR	YELLOWTAIL WAY	REDWATER DR	N	\$25,936.00

BLACK ELK CT**Total Cost for Street: \$59,904.00**

Survey Street	Start Street	End Street	Orientation	
BLACK ELK CT	3501 BLACK ELK CT	AZTEC WAY	S	\$30,880.00
BLACK ELK CT	AZTEC WAY	3501 BLACK ELK CT	N	\$29,024.00

BLACK HILLS WAY**Total Cost for Street: \$127,262.00**

Survey Street	Start Street	End Street	Orientation	
BLACK HILLS WAY	BRADSHAW RD	LONDONDERRY DR	W	\$67,689.00
BLACK HILLS WAY	HYANNIS WAY	BRADSHAW RD	E	\$31,368.00
BLACK HILLS WAY	LONDONDERRY DR	HYANNIS WAY	E	\$28,205.00

BLACK MARLIN CT**Total Cost for Street: \$35,731.00**

Survey Street	Start Street	End Street	Orientation	
BLACK MARLIN CT	8819 BLACK MARLIN CT	DOLPHINFISH WAY	N	\$7,908.00

Sacramento County

Access Compliance Survey Report - Sidewalks

Cost Summary

BLACK MARLIN CT	8850 BLACK MARLIN CT	TAMARINDO BAY DR	S	\$8,784.00
BLACK MARLIN CT	DOLPHINFISH WAY	8820 BLACK MARLIN CT	S	\$11,487.00
BLACK MARLIN CT	TAMARINDO BAY DR	8851 BLACK MARLIN CT	N	\$7,552.00
BLACK OLIVE CT				Total Cost for Street: \$16,804.00
Survey Street	Start Street	End Street	Orientation	
BLACK OLIVE CT	4919 BLACK OLIVE CT	HAZEL AVE	S	\$6,004.00
BLACK OLIVE CT	HAZEL AVE	4919 BLACK OLIVE CT	N	\$10,800.00
BLACK PEARL WAY				Total Cost for Street: \$23,937.00
Survey Street	Start Street	End Street	Orientation	
BLACK PEARL WAY	GOLDEN RING WAY	SIERRA GOLD DR	E	\$9,033.00
BLACK PEARL WAY	SIERRA GOLD DR	GOLDEN RING WAY	W	\$14,904.00
BLACK SADDLE DR				Total Cost for Street: \$97,682.00
Survey Street	Start Street	End Street	Orientation	
BLACK SADDLE DR	BIG SKY DR	DRIVER RANCH CT	N	\$35,538.00
BLACK SADDLE DR	DRIVER RANCH CT	WATT AVE	N	\$16,112.00
BLACK SADDLE DR	SINGLETERRY WAY	BIG SKY DR	S	\$7,432.00
BLACK SADDLE DR	WATT AVE	SINGLETERRY WAY	S	\$38,600.00
BLACK SAND WAY				Total Cost for Street: \$294,549.00
Survey Street	Start Street	End Street	Orientation	
BLACK SAND WAY	7709 BLACK SAND WAY	PISMO BEACH DR	SW	\$19,280.00
BLACK SAND WAY	7748 BLACK SAND WAY	SHELL BEACH DR	SE	\$25,916.00
BLACK SAND WAY	7757 BLACK SAND WAY	7709 BLACK SAND WAY	SW	\$91,368.00
BLACK SAND WAY	7867 BLACK SAND WAY	SHELL BEACH DR	N	\$25,044.00
BLACK SAND WAY	LA PIEDRA PL	OCEAN PARK DR	S	\$14,664.00
BLACK SAND WAY	OCEAN PARK DR	END OF SIDEWALK	S	\$5,944.00
BLACK SAND WAY	PACIFIC PARK WAY	7748 BLACK SAND WAY	NE	\$28,536.00
BLACK SAND WAY	PISMO BEACH DR	PACIFIC PARK WAY	NE	\$18,984.00
BLACK SAND WAY	SHELL BEACH DR	LA PIEDRA PL	S	\$64,813.00
BLACKFIELD DR				Total Cost for Street: \$304,835.00
Survey Street	Start Street	End Street	Orientation	
BLACKFIELD DR	ARUTAS DR	HUTCHINS WAY	N	\$131,104.00
BLACKFIELD DR	FOXFIELD WAY	KOALA CT	S	\$33,294.00
BLACKFIELD DR	HUTCHINS WAY	FOXFIELD WAY	S	\$72,428.00
BLACKFIELD DR	KOALA CT	ARUTAS DR	S	\$68,009.00
BLACKFOOT WAY				Total Cost for Street: \$569,968.00
Survey Street	Start Street	End Street	Orientation	
BLACKFOOT WAY	COMMONWEALTH DR	MOCCASIN WAY	S	\$160,216.00
BLACKFOOT WAY	MOCCASIN WAY	3836 BLACKFOOT WAY	S	\$52,832.00
BLACKFOOT WAY	SUN MAIDEN WAY	SUN MAIDEN WAY	N	\$240,656.00
BLACKFOOT WAY	WATT AVE	COMMONWEALTH DR	S	\$116,264.00
BLACKHAWK DR				Total Cost for Street: \$385,915.00
Survey Street	Start Street	End Street	Orientation	
BLACKHAWK DR	CARMI ST	LAMER WAY	N	\$63,380.00
BLACKHAWK DR	CHATEAU CT	POWER INN RD	S	\$175,225.00
BLACKHAWK DR	LAMER WAY	PALMER HOUSE DR	N	\$25,520.00
BLACKHAWK DR	PALMER HOUSE DR	CHATEAU CT	S	\$46,460.00
BLACKHAWK DR	POWER INN RD	SAMANTHA WAY	N	\$14,540.00
BLACKHAWK DR	SAGA WAY	VANITA WAY	N	\$19,770.00

Sacramento County

Access Compliance Survey Report - Sidewalks

Cost Summary

BLACKHAWK DR	SAMANTHA WAY	SAGA WAY	N	\$19,000.00
BLACKHAWK DR	VANITA WAY	CARMi ST	N	\$22,020.00

BLACKJACK WAY

Total Cost for Street: \$349,886.00

Survey Street	Start Street	End Street	Orientation	
BLACKJACK WAY	4440 BLACKJACK WAY	SCOTER WAY	N	\$68,808.00
BLACKJACK WAY	HARLEQUIN WAY	WALERGA RD	N	\$70,016.00
BLACKJACK WAY	WALERGA RD	4440 BLACKJACK WAY	S	\$211,062.00

BLACKMER CIR

Total Cost for Street: \$467,898.00

Survey Street	Start Street	End Street	Orientation	
BLACKMER CIR	725 BLACKMER CIR	SIERRA BLVD	W	\$93,190.00
BLACKMER CIR	749 BLACKMER CIR	725 BLACKMER CIR	N	\$60,166.00
BLACKMER CIR	BLACKMER CIR	EHRBORN WAY	W	\$96,300.00
BLACKMER CIR	EHRBORN WAY	SIERRA BLVD	W	\$97,260.00
BLACKMER CIR	SIERRA BLVD	749 BLACKMER CIR	E	\$120,982.00

BLACKWELL CT

Total Cost for Street: \$36,990.00

Survey Street	Start Street	End Street	Orientation	
BLACKWELL CT	325 BLACKWELL CT	BRADLEY WAY	W	\$18,440.00
BLACKWELL CT	BRADLEY WAY	325 BLACKWELL CT	E	\$18,550.00

BLAKEPOINTE WAY

Total Cost for Street: \$49,479.00

Survey Street	Start Street	End Street	Orientation	
BLAKEPOINTE WAY	PALMERSON DR	TRAVARY WAY	W	\$29,789.00
BLAKEPOINTE WAY	RAYNEAL WAY	PALMERSON DR	E	\$9,610.00
BLAKEPOINTE WAY	TRAVARY WAY	RAYNEAL WAY	E	\$10,080.00

BLANCHARD CT

Total Cost for Street: \$43,268.00

Survey Street	Start Street	End Street	Orientation	
BLANCHARD CT	5026 BLANCHARD CT	BRAMHALL WAY	S	\$20,580.00
BLANCHARD CT	BRAMHALL WAY	5026 BLANCHARD CT	N	\$22,688.00

BLAZE CT

Total Cost for Street: \$73,665.00

Survey Street	Start Street	End Street	Orientation	
BLAZE CT	9422 BLAZE CT	IRISH MIST WAY	N	\$42,505.00
BLAZE CT	IRISH MIST WAY	9422 BLAZE CT	S	\$31,160.00

BLAZING STAR CT

Total Cost for Street: \$27,080.00

Survey Street	Start Street	End Street	Orientation	
BLAZING STAR CT	11608 BLAZING STAR CT	ROARING CAMP DR	N	\$14,160.00
BLAZING STAR CT	ROARING CAMP DR	11608 BLAZING STAR CT	S	\$12,920.00

BLINMAN WAY

Total Cost for Street: \$221,060.00

Survey Street	Start Street	End Street	Orientation	
BLINMAN WAY	8724 BLINMAN WAY	ARBARDEE DR	S	\$118,096.00
BLINMAN WAY	ARBARDEE DR	RUSCAL WAY	N	\$88,504.00
BLINMAN WAY	RUSCAL WAY	8725 BLINMAN WAY	N	\$14,460.00

BLISS CT

Total Cost for Street: \$65,400.00

Survey Street	Start Street	End Street	Orientation	
BLISS CT	3932 BLISS CT	KARL DR	E	\$28,816.00
BLISS CT	KARL DR	3932 BLISS CT	W	\$36,584.00

BLOCH CT

Total Cost for Street: \$42,976.00

Survey Street	Start Street	End Street	Orientation	
BLOCH CT	9844 BLOCH CT	GAIMAN CT	S	\$22,800.00

Sacramento County

Access Compliance Survey Report - Sidewalks

Cost Summary

BLOCH CT	LEIBER WAY	9483 BLOCH CT	N	\$20,176.00
BLOOMINGTON DR			Total Cost for Street:	\$201,570.00
Survey Street	Start Street	End Street	Orientation	
BLOOMINGTON DR	8421 BLOOMINGTON DR	SUMMER SKY DR	N	\$111,570.00
BLOOMINGTON DR	BRIGHTSIDE CT	GOLDEN EAGLE WAY	S	\$37,940.00
BLOOMINGTON DR	DARA WAY	8422 BLOOMINGTON DR	S	\$31,280.00
BLOOMINGTON DR	GOLDEN MEADOW DR	DARA WAY	S	\$20,780.00
BLOSSOMWOOD CT			Total Cost for Street:	\$80,200.00
Survey Street	Start Street	End Street	Orientation	
BLOSSOMWOOD CT	5200 BLOSSOMWOOD CT	5236 ROPER AVE	E	\$41,200.00
BLOSSOMWOOD CT	VIA GWYNN WAY	5200 BLOSSOMWOOD CT	W	\$39,000.00
BLUE BEECH CT			Total Cost for Street:	\$111,084.00
Survey Street	Start Street	End Street	Orientation	
BLUE BEECH CT	5804 BLUE BEECH CT	WHITE SPRUCE DR	S	\$60,294.00
BLUE BEECH CT	WHITE SPRUCE DR	5804 BLUE BEECH CT	N	\$50,790.00
BLUE DUCK WAY			Total Cost for Street:	\$549,568.00
Survey Street	Start Street	End Street	Orientation	
BLUE DUCK WAY	6920 BLUE DUCK WAY	REDHEAD WAY	W	\$55,008.00
BLUE DUCK WAY	DUCKLING WAY	GROUSE CT	E	\$45,100.00
BLUE DUCK WAY	GROUSE CT	RINGNECK CT	E	\$49,660.00
BLUE DUCK WAY	REDHEAD WAY	SPECKLE WAY	W	\$304,072.00
BLUE DUCK WAY	RINGNECK CT	REDHEAD WAY	E	\$41,920.00
BLUE DUCK WAY	SPECKLE WAY	DUCKLING WAY	E	\$53,808.00
BLUE LEDGE DR			Total Cost for Street:	\$25,540.00
Survey Street	Start Street	End Street	Orientation	
BLUE LEDGE DR	GOLD COUNTRY BLVD	OLD EUREKA WAY	E	\$13,100.00
BLUE LEDGE DR	SILVER CLIFF WAY	GOLD COUNTRY BLVD	W	\$12,440.00
BLUE MOUNTAIN WAY			Total Cost for Street:	\$217,240.00
Survey Street	Start Street	End Street	Orientation	
BLUE MOUNTAIN WAY	9481 BLUE MOUNTAIN WAY	DIAMOND RANCH DR	S	\$43,593.00
BLUE MOUNTAIN WAY	9513 BLUE MOUNTAIN WAY	CEDAR POINT WAY	E	\$20,616.00
BLUE MOUNTAIN WAY	9526 BLUE MOUNTAIN WAY	9574 BLUE MOUNTAIN WAY	S	\$31,704.00
BLUE MOUNTAIN WAY	9571 BLUE MOUNTAIN WAY	9513 BLUE MOUNTAIN WAY	N	\$19,088.00
BLUE MOUNTAIN WAY	9574 BLUE MOUNTAIN WAY	CEDAR POINT WAY	E	\$12,632.00
BLUE MOUNTAIN WAY	CEDAR POINT WAY	9571 BLUE MOUNTAIN WAY	W	\$27,496.00
BLUE MOUNTAIN WAY	DIAMOND RANCH DR	GARDEN RIDGE WAY	N	\$35,177.00
BLUE MOUNTAIN WAY	GARDEN RIDGE WAY	9526 BLUE MOUNTAIN WAY	W	\$26,934.00
BLUE OAK DR			Total Cost for Street:	\$565,432.00
Survey Street	Start Street	End Street	Orientation	
BLUE OAK DR	9351 BLUE OAK DR	BLUET CT	E	\$96,800.00
BLUE OAK DR	9354 BLUE OAK DR	PLANTAIN CIR	W	\$4,780.00
BLUE OAK DR	BLUET CT	TRILLIUM CT	E	\$78,608.00
BLUE OAK DR	BUTTERWOOD CIR	MAIN AVE	S	\$33,136.00
BLUE OAK DR	CAMAS CT	MADISON AVE	NE	\$16,348.00
BLUE OAK DR	LEMON TREE CT	9351 BLUE OAK DR	N	\$81,488.00
BLUE OAK DR	MAIN AVE	LEMON TREE CT	N	\$57,152.00
BLUE OAK DR	MONTIA CT	CAMAS CT	NE	\$58,184.00
BLUE OAK DR	TRILLIUM CT	WALNUT AVE	N	\$95,322.00

Sacramento County

Access Compliance Survey Report - Sidewalks

Cost Summary

BLUE OAK DR	WALNUT AVE	MONTIA CT	N	\$43,614.00
-------------	------------	-----------	---	-------------

BLUE QUAIL CT
Total Cost for Street: \$47,604.00

Survey Street	Start Street	End Street	Orientation	
BLUE QUAIL CT	8310 BLUE QUAIL CT	MAPLE TRAILS WAY	W	\$30,460.00
BLUE QUAIL CT	BERGTHOLD WAY	8311 BLUE QUAIL CT	E	\$17,144.00

BLUE RIVER CT
Total Cost for Street: \$156,016.00

Survey Street	Start Street	End Street	Orientation	
BLUE RIVER CT	3506 BLUE RIVER CT	3541 BLUE RIVER CT	N	\$53,376.00
BLUE RIVER CT	3513 BLUE RIVER CT	AMERICANA WAY	E	\$26,108.00
BLUE RIVER CT	3541 BLUE RIVER CT	3513 BLUE RIVER CT	S	\$41,192.00
BLUE RIVER CT	AMERICANA WAY	3506 BLUE RIVER CT	W	\$35,340.00

BLUEBILL WAY
Total Cost for Street: \$214,692.00

Survey Street	Start Street	End Street	Orientation	
BLUEBILL WAY	BLACK DUCK WAY	SPRIG DR	S	\$108,036.00
BLUEBILL WAY	SPRIG DR	BLACK DUCK WAY	N	\$106,656.00

BLUEBIRD LN
Total Cost for Street: \$163,420.00

Survey Street	Start Street	End Street	Orientation	
BLUEBIRD LN	BLUEBIRD LN	BLUEBIRD LN	W	\$110,028.00
BLUEBIRD LN	DARWIN ST	BLUEBIRD LN	N	\$53,392.00

BLUEHAVEN CT
Total Cost for Street: \$49,477.00

Survey Street	Start Street	End Street	Orientation	
BLUEHAVEN CT	8211 BLUEHAVEN CT	PINEHILL WAY	E	\$31,324.00
BLUEHAVEN CT	PINEHILL WAY	8211 BLUEHAVEN CT	W	\$18,153.00

BLUERIDGE CT
Total Cost for Street: \$86,336.00

Survey Street	Start Street	End Street	Orientation	
BLUERIDGE CT	5427 BLUERIDGE CT	CHAUNCEY WAY	W	\$44,944.00
BLUERIDGE CT	CHAUNCEY WAY	5427 BLUERIDGE CT	E	\$41,392.00

BLUET CT
Total Cost for Street: \$155,294.01

Survey Street	Start Street	End Street	Orientation	
BLUET CT	BLUE OAK DR	BLUE OAK DR	E	\$155,294.01

BLUFF CT
Total Cost for Street: \$242,089.00

Survey Street	Start Street	End Street	Orientation	
BLUFF CT	3500 BLUFF CT	3506 BLUFF CT	E	\$22,224.00
BLUFF CT	3506 BLUFF CT	3530 BLUFF CT	E	\$64,525.00
BLUFF CT	3513 BLUFF CT	3500 BLUFF CT	W	\$22,280.00
BLUFF CT	3530 BLUFF CT	GRANT AVE	E	\$37,116.00
BLUFF CT	GRANT AVE	3513 BLUFF CT	W	\$95,944.00

BLYTHE AVE
Total Cost for Street: \$658,715.00

Survey Street	Start Street	End Street	Orientation	
BLYTHE AVE	8747 BLYTHE AVE	HICKORY AVE	N	\$85,260.00
BLYTHE AVE	ALMOND AVE	HICKORY AVE	S	\$252,356.00
BLYTHE AVE	HICKORY AVE	8746 BLYTHE AVE	S	\$321,099.00

BOARDWALK WAY
Total Cost for Street: \$122,180.00

Survey Street	Start Street	End Street	Orientation	
BOARDWALK WAY	LAGUNA BEACH WAY	WOODHAWK WAY	NE	\$54,404.00
BOARDWALK WAY	WOODHAWK WAY	LAGUNA BEACH WAY	SW	\$67,776.00

Sacramento County

Access Compliance Survey Report - Sidewalks

Cost Summary

BOB LN				Total Cost for Street:	\$24,976.00
Survey Street	Start Street	End Street	Orientation		
BOB LN	FAIR OAKS BLVD	BOB LN	W		\$24,976.00
BOBBECK CT				Total Cost for Street:	\$39,464.00
Survey Street	Start Street	End Street	Orientation		
BOBBECK CT	9172 BOBBECK CT	RICH HILL DR	N		\$16,168.00
BOBBECK CT	RICH HILL DR	9172 BOBBECK CT	S		\$23,296.00
BOBBIE JO CT				Total Cost for Street:	\$24,980.00
Survey Street	Start Street	End Street	Orientation		
BOBBIE JO CT	MARY KATE DR	MARY KATE DR	E/W		\$24,980.00
BOBCAT CT				Total Cost for Street:	\$39,148.00
Survey Street	Start Street	End Street	Orientation		
BOBCAT CT	7221 BOBCAT CT	7230 BOBCAT CT	SE		\$7,588.00
BOBCAT CT	7230 BOBCAT CT	FOXFIELD WAY	SE		\$11,856.00
BOBCAT CT	FOXFIELD WAY	7221 BOBCAT CT	NW		\$19,704.00
BOCA POINT CT				Total Cost for Street:	\$34,054.00
Survey Street	Start Street	End Street	Orientation		
BOCA POINT CT	4112 BOCA POINT CT	ANTELOPE HILLS DR	S		\$18,940.00
BOCA POINT CT	ANTELOPE HILLS DR	4112 BOCA POINT CT	N		\$15,114.00
BOEGER CT				Total Cost for Street:	\$33,671.00
Survey Street	Start Street	End Street	Orientation		
BOEGER CT	8059 BOEGER CT	WENTE WAY	E		\$18,897.00
BOEGER CT	WENTE WAY	8058 BOEGER CT	W		\$14,774.00
BOGAN WAY				Total Cost for Street:	\$112,105.00
Survey Street	Start Street	End Street	Orientation		
BOGAN WAY	SORENSEN WAY	THOMASINO WAY	E		\$24,017.00
BOGAN WAY	THOMASINO WAY	7651 BOGAN WAY	W		\$88,088.00
BOGART WAY				Total Cost for Street:	\$190,109.00
Survey Street	Start Street	End Street	Orientation		
BOGART WAY	4420 BOGART WAY	ORPHEUM WAY	S		\$91,773.00
BOGART WAY	ORPHEUM WAY	GARBO WAY	N		\$98,336.00
BOGDAN CT				Total Cost for Street:	\$107,663.00
Survey Street	Start Street	End Street	Orientation		
BOGDAN CT	2801 BOGDAN CT	ALLEGHENY DR	E		\$66,147.00
BOGDAN CT	ALLEGHENY DR	2801 BOGDAN CT	W		\$41,516.00
BOGEY CT				Total Cost for Street:	\$44,345.00
Survey Street	Start Street	End Street	Orientation		
BOGEY CT	7631 BOGEY CT	PAR PKWY	N		\$22,940.00
BOGEY CT	PAR PKWY	7630 BOGEY CT	S		\$21,405.00
BOISE CT				Total Cost for Street:	\$29,340.00
Survey Street	Start Street	End Street	Orientation		
BOISE CT	9935 BOISE CT	RAWHIDE WAY	W		\$13,600.00
BOISE CT	RAWHIDE WAY	9935 BOISE CT	E		\$15,740.00
BOLD RULER WAY				Total Cost for Street:	\$208,616.00
Survey Street	Start Street	End Street	Orientation		
BOLD RULER WAY	8816 BOLD RULER WAY	RIVA RIDGE DR	S		\$75,216.00

Sacramento County

Access Compliance Survey Report - Sidewalks

Cost Summary

BOLD RULER WAY	8817 BOLD RULER WAY	RIVA RIDGE DR	E	\$45,572.00
BOLD RULER WAY	RIVA RIDGE DR	8816 BOLD RULER WAY	W	\$87,828.00

BOLIN WAY

Total Cost for Street: \$191,618.00

Survey Street	Start Street	End Street	Orientation	
BOLIN WAY	6437 BOLIN WAY	W MONTICELLO AVE	W	\$66,684.00
BOLIN WAY	6438 BOLIN WAY	W. 2ND STREET	N	\$32,188.00
BOLIN WAY	MONTICELLO AVE	6438 BOLIN WAY	E	\$64,138.00
BOLIN WAY	W. 2ND STREET	6437 BOLIN WAY	S	\$28,608.00

BOLIVAR AVE

Total Cost for Street: \$821,033.00

Survey Street	Start Street	End Street	Orientation	
BOLIVAR AVE	3836 BOLIVAR AVE	STEPHEN DR	W	\$155,168.00
BOLIVAR AVE	DON JULIO BLVD	3836 BOLIVAR AVE	W	\$191,592.00
BOLIVAR AVE	FAIRFAX WAY	DON JULIO BLVD	W	\$117,412.00
BOLIVAR AVE	MELROSE DR	FAIRFAX WAY	W	\$108,712.00
BOLIVAR AVE	MORAZAN ST	SAN MARTIN ST	S	\$88,892.00
BOLIVAR AVE	SAN MARTIN ST	MELROSE DR	S	\$26,432.00
BOLIVAR AVE	THOMAS DR	WATT AVE	N	\$104,640.00
BOLIVAR AVE	WATT AVE	MORAZAN ST	S	\$28,185.00

BOLTRES ST

Total Cost for Street: \$361,605.00

Survey Street	Start Street	End Street	Orientation	
BOLTRES ST	5035 BOLTRES ST	NOSTAW ST	N	\$53,236.00
BOLTRES ST	5618 BOLTRES ST	LANCE AVE	E	\$44,220.00
BOLTRES ST	FAIRVALE WAY	LANCE AVE	W	\$86,365.00
BOLTRES ST	LANCE AVE	5035 BOLTRES ST	W	\$99,164.00
BOLTRES ST	NOSTAW ST	5618 BOLTRES ST	S	\$39,460.00
BOLTRES ST	PERSHING AVE	FAIRVALE WAY	W	\$39,160.00

BOMARK WAY

Total Cost for Street: \$418,509.00

Survey Street	Start Street	End Street	Orientation	
BOMARK WAY	4526 BOMARK WAY	4564 BOMARK WAY	S	\$84,056.00
BOMARK WAY	4529 BOMARK WAY	TYLER ST	N	\$73,696.00
BOMARK WAY	4559 BOMARK WAY	TOWHEE WAY	N	\$18,860.00
BOMARK WAY	4564 BOMARK WAY	4584 BOMARK WAY	E	\$30,412.00
BOMARK WAY	4579 BOMARK WAY	4559 BOMARK WAY	W	\$19,480.00
BOMARK WAY	4584 BOMARK WAY	4596 BOMARK WAY	S	\$44,329.00
BOMARK WAY	DATE AVE	4579 BOMARK WAY	N	\$36,204.00
BOMARK WAY	TOWHEE WAY	4529 BOMARK WAY	N	\$37,984.00
BOMARK WAY	TYLER ST	4524 BOMARK WAY	S	\$73,008.00
BOMARK WAY	TYLER WAY	4524 BOMARK WAY	S	\$480.00

BOMBARDIER CT

Total Cost for Street: \$99,580.00

Survey Street	Start Street	End Street	Orientation	
BOMBARDIER CT	BOMBARDIER CT	OLD PLACERVILLE RD	E	\$40,080.00
BOMBARDIER CT	OLD PLACERVILLE RD	BOMBARDIER CT	W	\$59,500.00

BONELLI CT

Total Cost for Street: \$70,305.00

Survey Street	Start Street	End Street	Orientation	
BONELLI CT	8117 BONELLI CT	LOWTHER WAY	W	\$35,768.00
BONELLI CT	LOWTHER WAY	8117 BONELLI CT	E	\$34,537.00

BONNET CT

Total Cost for Street: \$42,906.00

Survey Street	Start Street	End Street	Orientation	
---------------	--------------	------------	-------------	--

Sacramento County

Access Compliance Survey Report - Sidewalks

Cost Summary

BONNET CT	VALMONTE DR	VALMONTE DR	N	\$42,906.00
-----------	-------------	-------------	---	-------------

BONNIE JEAN WAY
Total Cost for Street: \$64,016.00

Survey Street	Start Street	End Street	Orientation	
BONNIE JEAN WAY	4226 BONNIE JEAN WAY	WINDING WAY	E	\$34,596.00
BONNIE JEAN WAY	WINDING WAY	4225 BONNIE JEAN WAY	W	\$29,420.00

BONNIE WAY
Total Cost for Street: \$24,194.00

Survey Street	Start Street	End Street	Orientation	
BONNIE WAY	1712 BONNIE WAY	ARDEN WAY	W	\$7,750.00
BONNIE WAY	ARDEN WAY	1712 BONNIE WAY	E	\$16,444.00

BONNIEMAE WAY
Total Cost for Street: \$188,435.00

Survey Street	Start Street	End Street	Orientation	
BONNIEMAE WAY	FRUITRIDGE RD	IOWA AVE	W	\$93,460.00
BONNIEMAE WAY	IOWA AVE	FRUITRIDGE RD	E	\$94,975.00

BONNY KAYE CT
Total Cost for Street: \$85,075.00

Survey Street	Start Street	End Street	Orientation	
BONNY KAYE CT	5025 BONNY KAYE CT	CASTLE WYND DR	S	\$37,915.00
BONNY KAYE CT	CASTLE WYND DR	5025 BONNY KAYE CT	N	\$47,160.00

BOOM POINTER WAY
Total Cost for Street: \$136,000.00

Survey Street	Start Street	End Street	Orientation	
BOOM POINTER WAY	ROARING CAMP DR	ROARING CAMP DR	S	\$136,000.00

BOONE LN
Total Cost for Street: \$41,248.00

Survey Street	Start Street	End Street	Orientation	
BOONE LN	BOONE LN	EASTERN AVE	S	\$23,184.00
BOONE LN	EASTERN AVE	4225 BOONE LN	N	\$18,064.00

BOOTJACK DR
Total Cost for Street: \$452,333.00

Survey Street	Start Street	End Street	Orientation	
BOOTJACK DR	5405 BOOTJACK DR	GOLD RUN AVE	N	\$151,716.00
BOOTJACK DR	5421 BOOTJACK DR	5405 BOOTJACK DR	N	\$14,738.00
BOOTJACK DR	5426 BOOTJACK DR	KILKENNY DR	S	\$39,895.00
BOOTJACK DR	BEAR RIVER DR	SALMON RIVER DR	S	\$23,548.00
BOOTJACK DR	BUSKIRK DR	BEAR RIVER DR	S	\$21,918.00
BOOTJACK DR	DIABLO DR	5425 BOOTJACK DR	N	\$74,420.00
BOOTJACK DR	GOLD RUN AVE	BUSKIRK DR	S	\$71,896.00
BOOTJACK DR	KILKENNY DR	DIABLO DR	S	\$27,626.00
BOOTJACK DR	SALMON RIVER DR	5426 BOOTJACK DR	S	\$26,576.00

BORBA WAY
Total Cost for Street: \$305,388.00

Survey Street	Start Street	End Street	Orientation	
BORBA WAY	7350 BORBA WAY	JENNA WAY	S	\$69,202.00
BORBA WAY	7351 BORBA WAY	JENNA WAY	E	\$89,556.00
BORBA WAY	JENNA WAY	STAPLETON DR	W	\$116,214.00
BORBA WAY	STAPLETON DR	7346 BORBA WAY	W	\$30,416.00

BORICA WAY
Total Cost for Street: \$11,644.00

Survey Street	Start Street	End Street	Orientation	
BORICA WAY	EL CAMINO AVE	2569 BORICA WAY	E	\$11,644.00

BORON WAY
Total Cost for Street: \$185,940.00

Survey Street	Start Street	End Street	Orientation	
BORON WAY	8329 CUTLER WAY	LIME COVE CT	N	\$66,180.00

Sacramento County

Access Compliance Survey Report - Sidewalks

Cost Summary

BORON WAY	8332 BORON WAY	CUTLER WAY	W	\$33,040.00
BORON WAY	CUTLER WAY	8329 BORON WAY	E	\$43,960.00
BORON WAY	TURLOCK WAY	8332 BORON WAY	S	\$42,760.00

BORREGO WAY

Total Cost for Street: \$171,392.00

Survey Street	Start Street	End Street	Orientation	
BORREGO WAY	7120 BORREGO WAY	BORREGO WAY	E	\$20,160.00
BORREGO WAY	7132 BORREGO WAY	LADERA WAY	S	\$25,184.00
BORREGO WAY	BORREGO WAY	7120 BORREGO WAY	W	\$23,082.00
BORREGO WAY	LADERA WAY	STOLLWOOD DR	N	\$64,646.00
BORREGO WAY	STOLLWOOD DR	BORREGO WAY	S	\$38,320.00

BORTHWICK WAY

Total Cost for Street: \$241,241.00

Survey Street	Start Street	End Street	Orientation	
BORTHWICK WAY	7748 BORTHWICK WAY	7780 BORTHWICK WAY	E	\$57,853.00
BORTHWICK WAY	7780 BORTHWICK WAY	RAVENSWORTH WAY	S	\$12,956.00
BORTHWICK WAY	7781 BORTHWICK WAY	DANA POINT WAY	W	\$101,866.00
BORTHWICK WAY	MELBURY WAY	7748 BORTHWICK WAY	E	\$51,606.00
BORTHWICK WAY	RAVENSWORTH WAY	7781 BORTHWICK WAY	N	\$16,960.00

BOSCASTLE WAY

Total Cost for Street: \$282,995.00

Survey Street	Start Street	End Street	Orientation	
BOSCASTLE WAY	9296 BOSCASTLE WAY	9322 BOSCASTLE WAY	W	\$29,372.00
BOSCASTLE WAY	9301 BOSCASTLE WAY	KINGSBRIDGE DR	S	\$66,300.00
BOSCASTLE WAY	9322 BOSCASTLE WAY	KINGSBRIDGE DR	S	\$61,901.00
BOSCASTLE WAY	9327 BOSCASTLE WAY	9301 BOSCASTLE WAY	E	\$17,872.00
BOSCASTLE WAY	KINGSBRIDGE DR	9327 BOSCASTLE WAY	N	\$81,562.00
BOSCASTLE WAY	OVERTON WAY	9296 BOSCASTLE WAY	N	\$25,988.00

BOTHWELL DR

Total Cost for Street: \$1,200,416.00

Survey Street	Start Street	End Street	Orientation	
BOTHWELL DR	7939 BOTHWELL DR	HALDEMAN WAY	N	\$77,398.00
BOTHWELL DR	8024 BOTHWELL DR	HALDEMAN WAY	S	\$148,788.00
BOTHWELL DR	ASIMOV WAY	VINTAGE PARK DR	W	\$24,836.00
BOTHWELL DR	BROWNSBERG WAY	VINTAGE PARK DR	W	\$91,552.00
BOTHWELL DR	BURROUGHS CT	OSSMAN CT	E	\$33,074.00
BOTHWELL DR	FITE SCHOOL RD	7939 BOTHWELL DR	E	\$100,896.00
BOTHWELL DR	HALDEMAN WAY	ORWELL CT	SW	\$228,930.00
BOTHWELL DR	HALIDON WAY	8028 BOTHWELL DR	E	\$60,549.00
BOTHWELL DR	HEATHFIELD WAY	BROWNSBERG WAY	W	\$77,988.00
BOTHWELL DR	HEINLEIN WAY	ASIMOV WAY	W	\$67,732.00
BOTHWELL DR	HOLFORD WAY	HALIDON WAY	E	\$33,893.00
BOTHWELL DR	ORWELL CT	HEINLEIN WAY	W	\$31,161.00
BOTHWELL DR	OSSMAN CT	VINTAGE PARK DR	E	\$11,804.00
BOTHWELL DR	SIDEWALK START	BURROUGHS CT	E	\$118,473.00
BOTHWELL DR	VINTAGE PARK DR	FITE SCHOOL RD	E	\$93,342.00

BOULDER CREEK WAY

Total Cost for Street: \$419,060.00

Survey Street	Start Street	End Street	Orientation	
BOULDER CREEK WAY	3100 BOULDER CREEK WAY	BIG SKY DR	S	\$31,384.00
BOULDER CREEK WAY	BIG SKY DR	PINEFIELD DR	S	\$222,236.00
BOULDER CREEK WAY	GREAT HOUSE WAY	BIG SKY DR	N	\$23,944.00
BOULDER CREEK WAY	PINEFIELD DR	PREAKNESS WAY	N	\$114,396.00
BOULDER CREEK WAY	PREAKNESS WAY	GREAT HOUSE WAY	N	\$27,100.00

BOULDER FIELD DR**Total Cost for Street: \$100,001.00**

Survey Street	Start Street	End Street	Orientation	
BOULDER FIELD DR	8283 BOULDER FIELD DR	COBBLE CREST DR	E	\$33,520.00
BOULDER FIELD DR	COBBLE CREST DR	GRANITE PEAK CT	W	\$13,844.00
BOULDER FIELD DR	GRANITE PEAK CT	ROBBINS RD	W	\$27,521.00
BOULDER FIELD DR	ROBBINS RD	8283 BOULDER FIELD DR	E	\$25,116.00

BOULDER GLEN CT**Total Cost for Street: \$8,004.00**

Survey Street	Start Street	End Street	Orientation	
BOULDER GLEN CT	8985 BOULDER GLEN CT	BOULDER GLEN WAY	N	\$2,232.00
BOULDER GLEN CT	BOULDER GLEN WAY	SANDSTONE SEA WAY	N	\$2,600.00
BOULDER GLEN CT	QUARRY RIDGE WAY	8984 BOULDER GLEN CT	S	\$3,172.00

BOULDER GLEN WAY**Total Cost for Street: \$91,876.00**

Survey Street	Start Street	End Street	Orientation	
BOULDER GLEN WAY	ELK GROVE FLORIN RD	QUARRY RIDGE WAY	S	\$36,392.00
BOULDER GLEN WAY	SANDSTONE SEA WAY	ELK GROVE FLORIN RD	N	\$55,484.00

BOULDER MINE WAY**Total Cost for Street: \$99,872.00**

Survey Street	Start Street	End Street	Orientation	
BOULDER MINE WAY	OLD EUREKA WAY	POINT ROCK WAY	W	\$40,252.00
BOULDER MINE WAY	POINT ROCK WAY	SILVER CLIFF WAY	W	\$13,480.00
BOULDER MINE WAY	RISING SUN WAY	OLD EUREKA WAY	E	\$25,340.00
BOULDER MINE WAY	SILVER CLIFF WAY	RISING SUN WAY	E	\$20,800.00

BOULWARE CT**Total Cost for Street: \$101,390.00**

Survey Street	Start Street	End Street	Orientation	
BOULWARE CT	9195 BOULWARE CT	CASTLEBAR WAY	N	\$43,202.00
BOULWARE CT	CASTLEBAR WAY	9195 BOULWARE CT	S	\$58,188.00

BOURBON DR**Total Cost for Street: \$553,709.80**

Survey Street	Start Street	End Street	Orientation	
BOURBON DR	MANZANITA AVE	RYE WAY	S	\$47,828.00
BOURBON DR	RYE WAY	WIEDMAN WAY	S	\$150,520.00
BOURBON DR	SAMIA CT	4843 SAMIA CT	N	\$194,798.80
BOURBON DR	SCHUYLER DR	SCOTCH CT	N	\$114,135.00
BOURBON DR	SCOTCH CT	SAMIA CT	N	\$15,708.00
BOURBON DR	WIEDMAN WAY	SCHUYLER DR	S	\$30,720.00

BOUTS PKWY**Total Cost for Street: \$101,850.00**

Survey Street	Start Street	End Street	Orientation	
BOUTS PKWY	ALIX PKWY	FRANKLIN BLVD	N	\$41,960.00
BOUTS PKWY	FRANKLIN BLVD	ALIX PKWY	S	\$59,890.00

BOWERWOOD DR**Total Cost for Street: \$534,365.46**

Survey Street	Start Street	End Street	Orientation	
BOWERWOOD DR	4704 BOWERWOOD DR	4708 BOWERWOOD DR	S	\$7,824.00
BOWERWOOD DR	4712 BOWERWOOD DR	4732 BOWERWOOD DR	S	\$56,392.00
BOWERWOOD DR	4725 BOWERWOOD DR	BRIER WAY	N	\$39,932.00
BOWERWOOD DR	4732 BOWERWOOD DR	THOR WAY	E	\$147,832.00
BOWERWOOD DR	MISSION AVE	THOR WAY	S	\$137,047.14
BOWERWOOD DR	THOR WAY	4725 BOWERWOOD DR	W	\$145,338.32

BOWERY CT**Total Cost for Street: \$40,110.00**

Survey Street	Start Street	End Street	Orientation	
---------------	--------------	------------	-------------	--

Sacramento County

Access Compliance Survey Report - Sidewalks

Cost Summary

BOWERY CT	8537 BOWERY CT	NOEL DR	W	\$25,170.00
BOWERY CT	NOEL DR	8537 BOWERY CT	E	\$14,940.00

BOWIE CT
Total Cost for Street: \$51,288.00

Survey Street	Start Street	End Street	Orientation	
BOWIE CT	3620 BOWIE CT	DRIVER WAY	W	\$24,872.00
BOWIE CT	DRIVER WAY	3620 BOWIE CT	E	\$26,416.00

BOWKER CT
Total Cost for Street: \$102,116.00

Survey Street	Start Street	End Street	Orientation	
BOWKER CT	2539 BOWKER CT	MIRIAM CT	W	\$32,988.00
BOWKER CT	2546 BOWKER CT	2558 BOWKER CT	N	\$25,052.00
BOWKER CT	2558 BOWKER CT	2539 BOWKER CT	S	\$15,624.00
BOWKER CT	MIRIAM CT	2546 BOWKER CT	E	\$28,452.00

BOWLING DR
Total Cost for Street: \$606,857.00

Survey Street	Start Street	End Street	Orientation	
BOWLING DR	CHEVY CHASE WAY	GREENWICH CIR	E	\$36,600.00
BOWLING DR	CUNY AVE	TURNBRIDGE DR	W	\$103,295.00
BOWLING DR	FLORIN RD	GREEN TREE DR	E	\$136,900.00
BOWLING DR	GREEN TREE DR	WILLIAMSBURG DR	W	\$47,070.00
BOWLING DR	GREENWICH CIR	GREENWICH CIR	E	\$26,392.00
BOWLING DR	LAMONT WAY	TURNBRIDGE DR	E	\$20,540.00
BOWLING DR	STONEHEDGE WAY	LAMONT WAY	E	\$21,730.00
BOWLING DR	TURNBRIDGE DR	GREEN TREE DR	W	\$121,770.00
BOWLING DR	WILLIAMSBURG DR	FLORIN RD	W	\$92,560.00

BOWMAN OAKS WAY
Total Cost for Street: \$420,850.00

Survey Street	Start Street	End Street	Orientation	
BOWMAN OAKS WAY	MCCOWAN WAY	NORTH AVE	W	\$47,420.00
BOWMAN OAKS WAY	NORTH AVE	WINFIN WAY	E	\$89,264.00
BOWMAN OAKS WAY	WALNUT AVE	WINFIN WAY	N	\$126,592.00
BOWMAN OAKS WAY	WINFIN WAY	MCCOWAN WAY	W	\$157,574.00

BOXER WAY
Total Cost for Street: \$52,032.00

Survey Street	Start Street	End Street	Orientation	
BOXER WAY	RANGER WAY	WINDING WAY	E	\$24,540.00
BOXER WAY	WINDING WAY	RANGER WAY	W	\$27,492.00

BOXWOOD HILLS PL
Total Cost for Street: \$53,610.00

Survey Street	Start Street	End Street	Orientation	
BOXWOOD HILLS PL	5787 BOXWOOD HILLS PL	BREWSTER MILL CIR	N	\$27,520.00
BOXWOOD HILLS PL	BREWSTER MILL CIR	5787 BOXWOOD HILLS PL	S	\$26,090.00

BOYD DR
Total Cost for Street: \$871,504.94

Survey Street	Start Street	End Street	Orientation	
BOYD DR	5148 BOYD DR	5164 BOYD DR	S	\$18,288.00
BOYD DR	5155 BOYD DR	5147 BOYD DR	N	\$17,660.00
BOYD DR	5164 BOYD DR	MELVIN DR	E	\$54,104.00
BOYD DR	MELVIN DR	5155 BOYD DR	W	\$39,932.00
BOYD DR	WALNUT AVE	WALNUT AVE	S	\$741,520.94

BOYER DR
Total Cost for Street: \$62,696.00

Survey Street	Start Street	End Street	Orientation	
BOYER DR	SARAH CT	OAK AVE	E	\$62,696.00

BOYLSTON CT**Total Cost for Street: \$196,700.00**

Survey Street	Start Street	End Street	Orientation	
BOYLSTON CT	4737 BOYLSTON CT	MCDERMOTT DR	N	\$94,304.00
BOYLSTON CT	MCDERMOTT DR	4737 BOYLSTON CT	S	\$102,396.00

BRADHUGH CT**Total Cost for Street: \$113,665.00**

Survey Street	Start Street	End Street	Orientation	
BRADHUGH CT	9638 BRADHUGH CT	HANKS ST	N	\$49,305.00
BRADHUGH CT	HANKS ST	9638 BRADHUGH CT	S	\$64,360.00

BRADLEY WAY**Total Cost for Street: \$197,440.00**

Survey Street	Start Street	End Street	Orientation	
BRADLEY WAY	BLACKWELL CT	BUMMER ST	N	\$27,606.00
BRADLEY WAY	BUMMER ST	SHADY WOODS WAY	N	\$22,646.00
BRADLEY WAY	RIO LINDA BLVD	BLACKWELL CT	N	\$32,888.00
BRADLEY WAY	SHADY WOODS WAY	RIO LINDA BLVD	S	\$114,300.00

BRADSHAW RD**Total Cost for Street: \$3,778,331.62**

Survey Street	Start Street	End Street	Orientation	
BRADSHAW RD	2775 BRADSHAW RD	HYANNIS WAY	E	\$70,556.00
BRADSHAW RD	2776 BRADSHAW RD	HYANNIS WAY	N	\$151,632.00
BRADSHAW RD	2831 BRADSHAW RD	BRADSHAW RD	E	\$15,104.00
BRADSHAW RD	2835 BRADSHAW RD	2831 BRADSHAW RD	N	\$11,840.00
BRADSHAW RD	2843 BRADSHAW RD	2835 BRADSHAW RD	S	\$11,084.00
BRADSHAW RD	3839 BRADSHAW RD	GOETHE RD	E	\$59,610.00
BRADSHAW RD	4040 BRADSHAW RD	AGRICULTURE LN	W	\$165,076.00
BRADSHAW RD	4105 BRADSHAW RD	GOETHE RD	E	\$115,782.00
BRADSHAW RD	4401 BRADSHAW RD	4401 BRADSHAW RD	E	\$80,970.00
BRADSHAW RD	8070 GOLDENLEAF WAY	VINTAGE PARK DR	E	\$450.00
BRADSHAW RD	AGRICULTURE LN	KIEFER BLVD	W	\$23,555.00
BRADSHAW RD	ALDER CREEK DR	SIDEWALK END	W	\$404,089.98
BRADSHAW RD	ALLEGHENY DR	RUDWAY CT	W	\$23,544.00
BRADSHAW RD	ARLISSON DR	OLD PLACERVILLE RD	W	\$20,724.00
BRADSHAW RD	BALLINGER DR	ALDER CREEK DR	W	\$34,434.00
BRADSHAW RD	BLACK HILLS WAY	2775 BRADSHAW RD	S	\$63,552.00
BRADSHAW RD	BRADSHAW RD	BRADSHAW RD	W	\$149,480.00
BRADSHAW RD	CALVINE RD	TRIBECA DR	E	\$23,454.00
BRADSHAW RD	COUNTRYROADS DR	ARLISSON DR	W	\$194,502.00
BRADSHAW RD	ECOLOGY LN	PRESERVATION WAY	W	\$94,836.00
BRADSHAW RD	FALL VALLEY WAY	SIDEWALK END	E	\$6,690.00
BRADSHAW RD	FOLSOM BLVD	OATES DR	W	\$229,587.00
BRADSHAW RD	GENTRY CT	BLACK HILLS WAY	S	\$31,372.00
BRADSHAW RD	GOETHE RD	ECOLOGY LN	W	\$367,944.00
BRADSHAW RD	HYANNIS WAY	ALLEGHENY DR	W	\$124,266.00
BRADSHAW RD	KIEFER BLVD	BRADSHAW RD	E	\$580,786.64
BRADSHAW RD	MICRON AVE	COUNTRYROADS DR	W	\$134,076.00
BRADSHAW RD	MIRA DEL RIO DR	HYANNIS WAY	W	\$29,440.00
BRADSHAW RD	OATES DR	BRADSHAW RD	W	\$118,281.00
BRADSHAW RD	OLD PLACERVILLE RD	GOETHE RD	W	\$100,236.00
BRADSHAW RD	PRESERVATION WAY	4040 BRADSHAW RD	W	\$68,536.00
BRADSHAW RD	RUDWAY CT	FOLSOM BLVD	W	\$30,634.00
BRADSHAW RD	SIDEWALK START	CALVINE RD	W	\$190,404.00

Sacramento County

Access Compliance Survey Report - Sidewalks

Cost Summary

BRADSHAW RD	VINTAGE PARK DR	FALL VALLEY WAY	E	\$51,804.00
-------------	-----------------	-----------------	---	-------------

BRADVIEW DR	Total Cost for Street:			\$699,782.00
--------------------	-------------------------------	--	--	---------------------

Survey Street	Start Street	End Street	Orientation	
BRADVIEW DR	3727 BRADVIEW DR	OLD PLACERVILLE RD	E	\$56,776.00
BRADVIEW DR	3742 BRADVIEW DR	KRISTI CT	W	\$77,040.00
BRADVIEW DR	BRADVIEW DR	3727 BRADVIEW DR	E	\$120,300.00
BRADVIEW DR	HAPPY LN	BRADVIEW DR	N	\$103,424.00
BRADVIEW DR	KRISTI CT	HAPPY LN	S	\$172,534.00
BRADVIEW DR	OLD PLACERVILLE RD	3742 BRADVIEW DR	W	\$169,708.00

BRAEBURN ST	Total Cost for Street:			\$185,480.00
--------------------	-------------------------------	--	--	---------------------

Survey Street	Start Street	End Street	Orientation	
BRAEBURN ST	3325 BRAEBURN ST	3340 BRAEBURN ST	S	\$20,556.00
BRAEBURN ST	3333 BRAEBURN ST	3325 BRAEBURN ST	N	\$19,152.00
BRAEBURN ST	3340 BRAEBURN ST	3428 BRAEBURN ST	E	\$45,722.00
BRAEBURN ST	3428 BRAEBURN ST	WHITNEY AVE	E	\$29,606.00
BRAEBURN ST	SAINT ANDREWS AVE	3333 BRAEBURN ST	W	\$32,796.00
BRAEBURN ST	WHITNEY AVE	SAINT ANDREWS AVE	W	\$37,648.00

BRAEMORE DR	Total Cost for Street:			\$169,705.00
--------------------	-------------------------------	--	--	---------------------

Survey Street	Start Street	End Street	Orientation	
BRAEMORE DR	BRIDALSMITH DR	HOLLOWSTONE WAY	E	\$52,021.00
BRAEMORE DR	HOLLOWSTONE WAY	LITTLE JOHN CT	W	\$48,868.00
BRAEMORE DR	LITTLE JOHN CT	BRIDALSMITH DR	W	\$25,732.00
BRAEMORE DR	VINTAGE PARK DR	HOLLOWSTONE WAY	W	\$43,084.00

BRAHMIN WAY	Total Cost for Street:			\$33,100.00
--------------------	-------------------------------	--	--	--------------------

Survey Street	Start Street	End Street	Orientation	
BRAHMIN WAY	BRAHMIN WAY	WETHERSFIELD DR	N	\$19,600.00
BRAHMIN WAY	WETHERSFIELD DR	HAVESHILL WAY	S	\$13,500.00

BRAHMS CT	Total Cost for Street:			\$61,755.00
------------------	-------------------------------	--	--	--------------------

Survey Street	Start Street	End Street	Orientation	
BRAHMS CT	6115 BRAHMS CT	ANDANTE DR	S	\$31,448.00
BRAHMS CT	ANDANTE DR	6115 BRAHMS CT	N	\$30,307.00

BRAKEMAN CT	Total Cost for Street:			\$147,548.00
--------------------	-------------------------------	--	--	---------------------

Survey Street	Start Street	End Street	Orientation	
BRAKEMAN CT	9534 BRAKEMAN CT	PULLMAN DR	N	\$91,032.00
BRAKEMAN CT	PULLMAN DR	9534 BRAKEMAN CT	S	\$56,516.00

BRAMBLE BUSH CIR	Total Cost for Street:			\$237,958.00
-------------------------	-------------------------------	--	--	---------------------

Survey Street	Start Street	End Street	Orientation	
BRAMBLE BUSH CIR	8354 BRAMBLE BUSH CIR	FOUNTAINHEAD CT	E	\$35,311.00
BRAMBLE BUSH CIR	8405 BRAMBLE BUSH CIR	DIANE DR	N/E	\$60,356.00
BRAMBLE BUSH CIR	DIANE DR	8407 BRAMBLE BUSH CIR	W	\$107,881.00
BRAMBLE BUSH CIR	FOUNTAINHEAD CT	DIANE DR	E	\$34,410.00

BRAMBLE TRAIL WAY	Total Cost for Street:			\$154,740.00
--------------------------	-------------------------------	--	--	---------------------

Survey Street	Start Street	End Street	Orientation	
BRAMBLE TRAIL WAY	THORNHILL DR	THUNDER WAY	S	\$108,700.00
BRAMBLE TRAIL WAY	WINDY WAY	THORNHILL DR	N	\$46,040.00

BRAMBLE WAY	Total Cost for Street:			\$159,252.00
--------------------	-------------------------------	--	--	---------------------

Survey Street	Start Street	End Street	Orientation	
---------------	--------------	------------	-------------	--

Sacramento County

Access Compliance Survey Report - Sidewalks

Cost Summary

BRAMBLE WAY	5411 BRAMBLE WAY	SADDLEWOOD ST	N	\$56,588.00
BRAMBLE WAY	5420 BRAMBLE WAY	MARMITH AVE	W	\$20,772.00
BRAMBLE WAY	MARMITH AVE	5411 BRAMBLE WAY	E	\$29,016.00
BRAMBLE WAY	SADDLEWOOD ST	5420 BRAMBLE WAY	S	\$52,876.00

BRAMFIELD WAY

Total Cost for Street: \$104,136.00

Survey Street	Start Street	End Street	Orientation	
BRAMFIELD WAY	HANBURY WAY	STEWARTON CT	W	\$14,059.00
BRAMFIELD WAY	RYTON CT	VINTAGE PARK DR	E	\$63,253.00
BRAMFIELD WAY	STEWARTON CT	BAYFORD WAY	W	\$19,140.00
BRAMFIELD WAY	VINTAGE PARK DR	HANBURY WAY	W	\$7,684.00

BRAMHALL WAY

Total Cost for Street: \$333,940.00

Survey Street	Start Street	End Street	Orientation	
BRAMHALL WAY	8234 BRAMHALL WAY	8260 BRAMHALL WAY	S	\$78,456.00
BRAMHALL WAY	8245 BRAMHALL WAY	BLANCHARD CT	W	\$37,320.00
BRAMHALL WAY	8249 BRAMHALL WAY	8245 BRAMHALL WAY	N	\$3,340.00
BRAMHALL WAY	BLANCHARD CT	SMITH FARM CT	W	\$35,800.00
BRAMHALL WAY	HINSEY WAY	8249 BRAMHALL WAY	N	\$64,564.00
BRAMHALL WAY	OSGOOD WAY	8234 BRAMHALL WAY	E	\$114,460.00

BRAMWELL WAY

Total Cost for Street: \$55,985.00

Survey Street	Start Street	End Street	Orientation	
BRAMWELL WAY	CARRADALE WAY	HEMSWORTH WAY	W	\$6,532.00
BRAMWELL WAY	ESKDALE CT	SYMINGTON WAY	S	\$6,592.00
BRAMWELL WAY	HEMSWORTH WAY	ESKDALE CT	SE	\$27,717.00
BRAMWELL WAY	SYMINGTON WAY	CARRADALE WAY	N	\$15,144.00

BRANBURY WAY

Total Cost for Street: \$360,306.00

Survey Street	Start Street	End Street	Orientation	
BRANBURY WAY	7330 BRANBURY WAY	DANRIDGE DR	W	\$129,744.00
BRANBURY WAY	DANRIDGE DR	ELAINE DR	E	\$178,092.00
BRANBURY WAY	ELAINE DR	7330 BRANBURY WAY	W	\$52,470.00

BRANCH CENTER RD

Total Cost for Street: \$1,390,000.69

Survey Street	Start Street	End Street	Orientation	
BRANCH CENTER RD	3843 BRANCH CENTER RD	ECOLOGY LN	E	\$68,216.00
BRANCH CENTER RD	4000 BRANCH CENTER RD	4000 BRANCH CENTER RD	W	\$57,252.00
BRANCH CENTER RD	4001 BRANCH CENTER RD	4001 BRANCH CENTER RD	E	\$20,256.00
BRANCH CENTER RD	AGRICULTURE LN	CONSERVATION RD	E	\$101,238.00
BRANCH CENTER RD	BRANCH CENTER RD	BRANCH CENTER RD	W	\$106,974.00
BRANCH CENTER RD	CONSERVATION RD	GOETHE RD	E	\$243,432.46
BRANCH CENTER RD	ECOLOGY LN	GOETHE RD	E	\$84,884.00
BRANCH CENTER RD	GOETHE RD	3800 BRANCH CENTER RD	W	\$678,642.23
BRANCH CENTER RD	KIEFER BLVD	AGRICULTURE LN	E	\$29,106.00

BRANDON WAY

Total Cost for Street: \$69,240.00

Survey Street	Start Street	End Street	Orientation	
BRANDON WAY	HESPER WAY	MARWICK WAY	N	\$33,400.00
BRANDON WAY	WILDOMAR WAY	HESPER WAY	S	\$35,840.00

BRANDT WAY

Total Cost for Street: \$385,930.00

Survey Street	Start Street	End Street	Orientation	
BRANDT WAY	LONGDALE DR	WHITECLIFF WAY	N	\$199,458.00
BRANDT WAY	WHITECLIFF WAY	LONGDALE DR	S	\$186,472.00

BRANDYWINE CT**Total Cost for Street: \$48,480.00**

Survey Street	Start Street	End Street	Orientation	
BRANDYWINE CT	4537 BRANDYWINE CT	RUSTIC RD	W	\$25,140.00
BRANDYWINE CT	RUSTIC RD	4537 BRANDYWINE CT	E	\$23,340.00

BRANFORD CT**Total Cost for Street: \$57,532.00**

Survey Street	Start Street	End Street	Orientation	
BRANFORD CT	9511 BRANFORD CT	STOUGHTON WAY	N	\$27,212.00
BRANFORD CT	STOUGHTON WAY	9511 BRANFORD CT	S	\$30,320.00

BRANINBURG CT**Total Cost for Street: \$319,144.48**

Survey Street	Start Street	End Street	Orientation	
BRANINBURG CT	5416 BRANINBURG CT	5416 BRANINBURG CT	S	\$5,688.00
BRANINBURG CT	5437 BRANINBURG CT	5409 BRANINBURG CT	N	\$49,508.00
BRANINBURG CT	5438 BRANINBURG CT	GARFIELD AVE	S	\$6,960.00
BRANINBURG CT	GARFIELD AVE	GARFIELD AVE	S	\$256,988.48

BRANSON CT**Total Cost for Street: \$36,360.00**

Survey Street	Start Street	End Street	Orientation	
BRANSON CT	8021 BRANSON CT	ROLLINS WAY	E	\$17,040.00
BRANSON CT	ROLLINS WAY	8021 BRANSON CT	W	\$19,320.00

BRASILIA CT**Total Cost for Street: \$109,240.00**

Survey Street	Start Street	End Street	Orientation	
BRASILIA CT	3121 BRASILIA CT	CALDERA WAY	E	\$58,780.00
BRASILIA CT	3124 BRASILIA CT	3125 BRASILIA CT	E	\$0.00
BRASILIA CT	CALDERA WAY	3124 BRASILIA CT	W	\$50,460.00

BRATTLE CT**Total Cost for Street: \$111,337.00**

Survey Street	Start Street	End Street	Orientation	
BRATTLE CT	7220 BRATTLE CT	REGARD WAY	W	\$50,044.00
BRATTLE CT	REGARD WAY	7220 BRATTLE CT	E	\$61,293.00

BRATTLEBORO CIR**Total Cost for Street: \$65,868.00**

Survey Street	Start Street	End Street	Orientation	
BRATTLEBORO CIR	11033 BRATTLEBORO CIR	MCROBERTS DR	W	\$29,344.00
BRATTLEBORO CIR	MCROBERTS DR	11033 BRATTLEBORO CIR	N	\$36,524.00

BRAVO WAY**Total Cost for Street: \$304,500.00**

Survey Street	Start Street	End Street	Orientation	
BRAVO WAY	9416 BRAVO WAY	FABERGE WAY	S	\$127,280.00
BRAVO WAY	9417 BRAVO WAY	CONTEMPO DR	E	\$44,280.00
BRAVO WAY	CONTEMPO DR	9416 BRAVO WAY	W	\$31,140.00
BRAVO WAY	FABERGE WAY	9417 BRAVO WAY	N	\$101,800.00

BRAYNARD WAY**Total Cost for Street: \$121,820.00**

Survey Street	Start Street	End Street	Orientation	
BRAYNARD WAY	BRAYNARD WAY	CLUNIE DR	S	\$69,720.00
BRAYNARD WAY	CLUNIE DR	MERRITT WAY	N	\$52,100.00

BREANNA CT**Total Cost for Street: \$132,737.00**

Survey Street	Start Street	End Street	Orientation	
BREANNA CT	8621 BREANNA CT	FLETCHER FARM DR	S	\$55,256.00
BREANNA CT	FLETCHER FARM DR	8621 BREANNA CT	N	\$77,481.00

BREEZEWOOD CT**Total Cost for Street: \$61,720.00**

Survey Street	Start Street	End Street	Orientation	
BREEZEWOOD CT	6430 BREEZEWOOD CT	WOODLAKE HILLS DR	E	\$37,960.00
BREEZEWOOD CT	WOODLAKE HILLS DR	6430 BREEZEWOOD CT	W	\$23,760.00

BRENNEN CT**Total Cost for Street: \$16,620.00**

Survey Street	Start Street	End Street	Orientation	
BRENNEN CT	COOK RIOLO RD	COOK RIOLO RD	N/S	\$16,620.00

BRENT CT**Total Cost for Street: \$32,145.00**

Survey Street	Start Street	End Street	Orientation	
BRENT CT	26TH AVE	BRENT CT	E	\$8,025.00
BRENT CT	4543 BRENT CT	26TH AVE	W	\$18,840.00
BRENT CT	4547 BRENT CT	4543 BRENT CT	E	\$5,280.00

BRENTWOOD RD**Total Cost for Street: \$825,181.75**

Survey Street	Start Street	End Street	Orientation	
BRENTWOOD RD	2403 BRENTWOOD RD	PARK ESTATES DR	W	\$6,832.00
BRENTWOOD RD	EL CAMINO AVE	PARK ESTATES DR	W	\$407,160.21
BRENTWOOD RD	PARK ESTATES DR	2400 BRENTWOOD RD	E	\$411,189.54

BRETMOOR DR**Total Cost for Street: \$228,964.00**

Survey Street	Start Street	End Street	Orientation	
BRETMOOR DR	CASTLEMONT CIR	CASTLEMONT CIR	E	\$54,744.00
BRETMOOR DR	PERSHING AVE	SKYRIDGE DR	W	\$130,048.00
BRETMOOR DR	SKYRIDGE DR	CASTLEMONT CIR	E	\$44,172.00

BRETT DR**Total Cost for Street: \$888,536.00**

Survey Street	Start Street	End Street	Orientation	
BRETT DR	5700 BRETT DR	KIES WAY	N	\$17,602.00
BRETT DR	5921 BRETT DR	WILLOWBROOK DR	SW	\$56,012.00
BRETT DR	HILLSDALE BLVD	REVELSTOK DR	S	\$55,973.00
BRETT DR	KIES WAY	5700 BRETT DR	S	\$146,738.00
BRETT DR	MOORPARK WAY	STONEHURST WAY	S	\$32,193.00
BRETT DR	OAK FORD WAY	OAKHOLLOW DR	NE	\$76,416.00
BRETT DR	OAKHOLLOW DR	5921 BRETT DR	SW	\$207,944.00
BRETT DR	RAVENSTONE WAY	OAK FORD WAY	E	\$42,242.00
BRETT DR	REVELSTOK DR	MOORPARK WAY	S	\$51,706.00
BRETT DR	STONEHURST WAY	KIES WAY	S	\$43,444.00
BRETT DR	VOGELSANG DR	RAVENSTONE WAY	E	\$95,552.00
BRETT DR	WILLOWBROOK DR	HILLSDALE BLVD	W	\$62,714.00

BREVARD CT**Total Cost for Street: \$73,298.00**

Survey Street	Start Street	End Street	Orientation	
BREVARD CT	9269 BREVARD CT	KELVEDON WAY	N	\$42,138.00
BREVARD CT	BREVARD DR	9211 BREVARD CT	S	\$31,160.00

BREVARD DR**Total Cost for Street: \$525,286.00**

Survey Street	Start Street	End Street	Orientation	
BREVARD DR	BARENGO WAY	MARSANNAY WAY	S	\$31,772.00
BREVARD DR	CAYMUS DR	BARENGO WAY	S	\$43,224.00
BREVARD DR	JOHANNISBERG WAY	MONTEVINA DR	S	\$13,436.00
BREVARD DR	KELVEDON WAY	MONTEVINA DR	N	\$36,064.00
BREVARD DR	MARSANNAY WAY	SAINT HELENA CT	S	\$162,356.00
BREVARD DR	MONTEVINA DR	BREVARD CT	S	\$109,464.00

Sacramento County

Access Compliance Survey Report - Sidewalks

Cost Summary

BREVARD DR	SAINT HELENA CT	WENTE WAY	S	\$16,180.00
BREVARD DR	WENTE WAY	JOHANNISBERG WAY	S	\$112,790.00

BREWSTER MILL CIR
Total Cost for Street: \$272,609.00

Survey Street	Start Street	End Street	Orientation	
BREWSTER MILL CIR	8233 BREWSTER MILL CIR	BOXWOOD HILLS PL	E	\$47,705.00
BREWSTER MILL CIR	8318 BREWSTER MILL CIR	RIDGEPOINT DR	E	\$12,864.00
BREWSTER MILL CIR	8325 BREWSTER MILL CIR	8233 BREWSTER MILL CIR	N	\$60,328.00
BREWSTER MILL CIR	BOXWOOD HILLS PL	RIDGEPOINT DR	E	\$25,988.00
BREWSTER MILL CIR	END OF SIDEWALK	8318 BREWSTER MILL CIR	S	\$65,828.00
BREWSTER MILL CIR	RIDGEPOINT DR	8325 BREWSTER MILL CIR	W	\$59,896.00

BRIAN CT
Total Cost for Street: \$171,272.00

Survey Street	Start Street	End Street	Orientation	
BRIAN CT	9160 BRIAN CT	CASTLEBAR WAY	S	\$104,568.00
BRIAN CT	CASTLEBAR WAY	9160 BRIAN CT	N	\$66,704.00

BRIARBROOK CIR
Total Cost for Street: \$461,686.00

Survey Street	Start Street	End Street	Orientation	
BRIARBROOK CIR	8525 BRIARBROOK CIR	KENNETH AVE	N	\$38,858.00
BRIARBROOK CIR	8536 BRIARBROOK CIR	8618 BRIARBROOK CIR	E	\$84,640.00
BRIARBROOK CIR	8561 BRIARBROOK CIR	8525 BRIARBROOK CIR	W	\$41,920.00
BRIARBROOK CIR	8577 BRIARBROOK CIR	8561 BRIARBROOK CIR	S	\$40,844.00
BRIARBROOK CIR	8601 BRIARBROOK CIR	8577 BRIARBROOK CIR	N	\$40,852.00
BRIARBROOK CIR	8618 BRIARBROOK CIR	KENNETH AVE	N	\$43,900.00
BRIARBROOK CIR	8625 BRIARBROOK CIR	8601 BRIARBROOK CIR	W	\$34,320.00
BRIARBROOK CIR	KENNETH AVE	8536 BRIARBROOK CIR	S	\$136,352.00

BRIARWOOD DR
Total Cost for Street: \$442,099.00

Survey Street	Start Street	End Street	Orientation	
BRIARWOOD DR	4356 BRIARWOOD DR	MOOREWOOD CT	S	\$122,797.00
BRIARWOOD DR	4620 BRIARWOOD DR	SOLARI WAY	N	\$18,801.00
BRIARWOOD DR	CONCETTA WAY	SHANNON ST	N	\$25,424.00
BRIARWOOD DR	GABILAN WAY	CONCETTA WAY	N	\$47,728.00
BRIARWOOD DR	MOOREWOOD CT	4620 BRIARWOOD DR	S	\$121,044.00
BRIARWOOD DR	SHANNON ST	WEAVER WAY	N	\$34,876.00
BRIARWOOD DR	SOLARI WAY	GABILAN WAY	N	\$30,520.00
BRIARWOOD DR	WEAVER WAY	4356 BRIARWOOD DR	N	\$40,909.00

BRICK HEARTH PL
Total Cost for Street: \$27,050.00

Survey Street	Start Street	End Street	Orientation	
BRICK HEARTH PL	8212 BRICK HEARTH PL	TARMIGAN DR	E	\$15,410.00
BRICK HEARTH PL	8216 BRICK HEARTH PL	8212 BRICK HEARTH PL	E	\$1,380.00
BRICK HEARTH PL	TARMIGAN DR	8217 BRICK HEARTH PL	W	\$10,260.00

BRICKWELL WAY
Total Cost for Street: \$169,464.00

Survey Street	Start Street	End Street	Orientation	
BRICKWELL WAY	BATTLEWOOD WAY	GARY WAY	W	\$44,744.00
BRICKWELL WAY	GARY WAY	MEREDITH WAY	E	\$86,064.00
BRICKWELL WAY	MEREDITH WAY	BATTLEWOOD WAY	W	\$38,656.00

BRIDAL VEIL CT
Total Cost for Street: \$34,901.00

Survey Street	Start Street	End Street	Orientation	
BRIDAL VEIL CT	4849 BRIDAL VEIL CT	FALCON VIEW DR	N	\$18,751.00
BRIDAL VEIL CT	FALCON VIEW DR	4850 BRIDAL VEIL CT	S	\$16,150.00

BRIDALSMITH DR**Total Cost for Street: \$447,828.00**

Survey Street	Start Street	End Street	Orientation	
BRIDALSMITH DR	8921 BRIDALSMITH DR	ELK GROVE FLORIN RD	N	\$38,516.00
BRIDALSMITH DR	8924 BRIDALSMITH DR	8936 BRIDALSMITH DR	E	\$19,068.00
BRIDALSMITH DR	8936 BRIDALSMITH DR	8921 BRIDALSMITH DR	W	\$5,028.00
BRIDALSMITH DR	BRAEMORE DR	HOLLOWSTONE WAY	N	\$31,720.00
BRIDALSMITH DR	ELK GROVE FLORIN RD	8924 BRIDALSMITH DR	S	\$48,356.00
BRIDALSMITH DR	GLEN COVE WAY	ELK GROVE FLORIN RD	S	\$102,132.00
BRIDALSMITH DR	HAWKSWORTH CT	GLEN COVE WAY	N	\$82,800.00
BRIDALSMITH DR	HELMSDALE DR	YORK COVE WAY	N	\$31,384.00
BRIDALSMITH DR	HOLLOWSTONE WAY	HELMSDALE DR	N	\$49,288.00
BRIDALSMITH DR	MAID MARION CT	BRAEMORE DR	N	\$22,072.00
BRIDALSMITH DR	YORK COVE WAY	HAWKSWORTH CT	S	\$17,464.00

BRIDGE ST**Total Cost for Street: \$522,016.12**

Survey Street	Start Street	End Street	Orientation	
BRIDGE ST	BRIDGE ST	RIDGE ST	S	\$24,188.00
BRIDGE ST	RIDGE ST	GRAND AVE	S	\$242,699.58
BRIDGE ST	TEMESCAL ST	FAIR OAKS BLVD	N	\$255,128.54

BRIDGESHIRE WAY**Total Cost for Street: \$28,512.00**

Survey Street	Start Street	End Street	Orientation	
BRIDGESHIRE WAY	8828 BRIDGESHIRE WAY	GLEN COVE WAY	S	\$7,820.00
BRIDGESHIRE WAY	BRITTANY PARK DR	8824 BRITTANY PARK DR	S	\$9,344.00
BRIDGESHIRE WAY	GLEN COVE WAY	BRITTANY PARK DR	N	\$11,348.00

BRIDGET DR**Total Cost for Street: \$18,512.00**

Survey Street	Start Street	End Street	Orientation	
BRIDGET DR	LLANOVISTA DR	GUALALA CT	W	\$10,440.00
BRIDGET DR	TIMBER COVE WAY	LLANOVISTA DR	E	\$8,072.00

BRIDGEWOOD CT**Total Cost for Street: \$17,160.00**

Survey Street	Start Street	End Street	Orientation	
BRIDGEWOOD CT	8200 BRIDGEWOOD CT	8208 BRIDGEWOOD CT	S	\$1,900.00
BRIDGEWOOD CT	8208 BRIDGEWOOD CT	WOODMORE OAKS DR	S	\$5,900.00
BRIDGEWOOD CT	WOODMORE OAKS DR	8200 BRIDGEWOOD CT	N	\$9,360.00

BRIER WAY**Total Cost for Street: \$566,412.39**

Survey Street	Start Street	End Street	Orientation	
BRIER WAY	1808 BRIER WAY	1816 BRIER WAY	E	\$39,840.00
BRIER WAY	1817 BRIER WAY	1733 BRIER WAY	W	\$81,828.00
BRIER WAY	BOWERWOOD DR	THOR WAY	E	\$340,184.02
BRIER WAY	THOR WAY	BOWERWOOD DR	W	\$104,560.37

BRIGGS DR**Total Cost for Street: \$584,553.00**

Survey Street	Start Street	End Street	Orientation	
BRIGGS DR	7128 BRIGGS DR	7136 BRIGGS DR	N	\$14,350.00
BRIGGS DR	7136 BRIGGS DR	7144 BRIGGS DR	S	\$13,500.00
BRIGGS DR	7144 BRIGGS DR	STEELMAN CIR	W	\$25,680.00
BRIGGS DR	CHANDLER DR	RIMROCK DR	W	\$142,799.00
BRIGGS DR	FLORIN RD	MCCLURE CT	E	\$57,240.00
BRIGGS DR	LAWNWOOD DR	CHANDLER DR	W	\$164,662.00
BRIGGS DR	MCCLURE CT	CHANDLER DR	E	\$91,940.00
BRIGGS DR	RANCHO PLAZA DR	LAWNWOOD DR	W	\$29,332.00

Sacramento County

Access Compliance Survey Report - Sidewalks

Cost Summary

BRIGGS DR	RIMROCK DR	STEELMAN CIR	W	\$16,100.00
BRIGGS DR	STEELMAN CIR	7128 BRIGGS DR	W	\$28,950.00

BRIGHTON WYND WAY

Total Cost for Street: \$78,424.00

Survey Street	Start Street	End Street	Orientation	
BRIGHTON WYND WAY	BERISFORD PL	N LOOP BLVD	E	\$4,990.00
BRIGHTON WYND WAY	CHELSEA GLEN CT	FAN WOOD WAY	W	\$16,745.00
BRIGHTON WYND WAY	ELGIN WOODS CT	HUNTER LEIGH PL	E	\$17,700.00
BRIGHTON WYND WAY	HUNTER LEIGH PL	BERISFORD PL	E	\$16,805.00
BRIGHTON WYND WAY	JUNIPER HILL PL	CHELSEA GLEN CT	W	\$12,824.00
BRIGHTON WYND WAY	N LOOP BLVD	JUNIPER HILL PL	W	\$9,360.00

BRIGHTSIDE CT

Total Cost for Street: \$39,906.00

Survey Street	Start Street	End Street	Orientation	
BRIGHTSIDE CT	8025 BRIGHTSIDE CT	BLOOMINGTON DR	E	\$39,906.00

BRIGHTWOOD CT

Total Cost for Street: \$48,820.00

Survey Street	Start Street	End Street	Orientation	
BRIGHTWOOD CT	4917 BRIGHTWOOD CT	BROOKGLEN WAY	S	\$25,200.00
BRIGHTWOOD CT	BROOKGLEN WAY	4917 BRIGHTWOOD CT	N	\$23,620.00

BRINEF DR

Total Cost for Street: \$359,993.73

Survey Street	Start Street	End Street	Orientation	
BRINEF DR	5557 BRINEF DR	PETALUMA CT	N	\$22,831.00
BRINEF DR	END OF SIDEWALK	5557 BRINEF DR	S	\$49,920.00
BRINEF DR	GARFIELD AVE	PETALUMA CT	S	\$232,844.73
BRINEF DR	GARWOOD CT	GARFIELD AVE	N	\$14,608.00
BRINEF DR	PETALUMA CT	GARWOOD CT	N	\$39,790.00

BRISBANE CT

Total Cost for Street: \$100,190.00

Survey Street	Start Street	End Street	Orientation	
BRISBANE CT	3000 BRISBANE CT	QUESADA WAY	W	\$58,490.00
BRISBANE CT	QUESADA WAY	3000 BRISBANE CT	E	\$41,700.00

BRISENBURG WAY

Total Cost for Street: \$158,256.00

Survey Street	Start Street	End Street	Orientation	
BRISENBURG WAY	8520 BRISENBURG WAY	MERANO WAY	E	\$52,900.00
BRISENBURG WAY	8529 BRISENBURG WAY	WEDGESTONE CT	N	\$4,378.00
BRISENBURG WAY	CRYSTAL RIDGE WAY	8520 BRISENBURG WAY	S	\$45,180.00
BRISENBURG WAY	MERANO WAY	8529 BRISENBURG WAY	W	\$45,498.00
BRISENBURG WAY	WEDGESTONE CT	CRYSTAL RIDGE WAY	N	\$10,300.00

BRISTOL RD

Total Cost for Street: \$44,110.00

Survey Street	Start Street	End Street	Orientation	
BRISTOL RD	3241 BRISTOL RD	WINDSOR DR	N	\$13,984.00
BRISTOL RD	WINDSOR DR	SHADOWGLEN RD	S	\$30,126.00

BRITLAND WAY

Total Cost for Street: \$335,790.00

Survey Street	Start Street	End Street	Orientation	
BRITLAND WAY	8812 BRITLAND WAY	HAZEL AVE	S	\$152,190.00
BRITLAND WAY	8821 BRITLAND WAY	JONNIE WAY	E	\$17,680.00
BRITLAND WAY	HAZEL AVE	8821 BRITLAND WAY	N	\$136,200.00
BRITLAND WAY	JONNIE WAY	8812 BRITLAND WAY	W	\$29,720.00

BRITTANY PARK DR

Total Cost for Street: \$733,540.00

Survey Street	Start Street	End Street	Orientation	
---------------	--------------	------------	-------------	--

Sacramento County

Access Compliance Survey Report - Sidewalks

Cost Summary

BRITTANY PARK DR	BARAT CT	HANUMAN CT	N	\$18,016.00
BRITTANY PARK DR	BRIDGESHIRE WAY	YORK COVE WAY	N	\$12,657.00
BRITTANY PARK DR	CAYMUS DR	BARAT CT	N	\$137,262.00
BRITTANY PARK DR	DARIEN CIR	GLEN COVE WAY	N	\$23,039.00
BRITTANY PARK DR	DERBY PARK CT	DARIEN CIR	N	\$10,559.00
BRITTANY PARK DR	DERBYSHIRE CIR	DEVON PARK CT	S	\$27,918.00
BRITTANY PARK DR	DEVON PARK CT	KENTSHIRE WAY	S	\$28,560.00
BRITTANY PARK DR	ELK GROVE FLORIN RD	STONE CLIFF WAY	S	\$168,532.00
BRITTANY PARK DR	GLEN COVE WAY	SOMERSHIRE WAY	N	\$7,852.00
BRITTANY PARK DR	HANUMAN CT	SILVERLEAF WAY	N	\$28,312.00
BRITTANY PARK DR	KENTSHIRE WAY	ELK GROVE FLORIN RD	S	\$43,280.00
BRITTANY PARK DR	MADDIE CT	MELLIE CT	S	\$23,088.00
BRITTANY PARK DR	MELLIE CT	CAYMUS DR	S	\$15,940.00
BRITTANY PARK DR	RAMA CT	ELK GROVE FLORIN RD	N	\$4,936.00
BRITTANY PARK DR	SILVERLEAF WAY	SITA CT	N	\$12,870.00
BRITTANY PARK DR	SITA CT	RAMA CT	N	\$23,347.00
BRITTANY PARK DR	SOMERSHIRE WAY	BRIDGESHIRE WAY	N	\$16,768.00
BRITTANY PARK DR	STONE CLIFF WAY	MADDIE CT	S	\$50,596.00
BRITTANY PARK DR	VINTAGE PARK DR	WESTPORT CIR	S	\$6,476.00
BRITTANY PARK DR	WESTPORT CIR	WESTPORT CIR	S	\$19,956.00
BRITTANY PARK DR	YORK COVE WAY	VINTAGE PARK DR	N	\$53,576.00

BRITTNEY LEE CT

Total Cost for Street: \$30,136.00

Survey Street	Start Street	End Street	Orientation	
BRITTNEY LEE CT	4826 BRITTNEY LEE CT	4837 BRITTNEY LEE CT	E	\$2,652.00
BRITTNEY LEE CT	4837 BRITTNEY LEE CT	HEMLOCK ST	W	\$15,140.00
BRITTNEY LEE CT	HEMLOCK ST	4826 BRITTNEY LEE CT	E	\$12,344.00

BRITTON WAY

Total Cost for Street: \$270,572.00

Survey Street	Start Street	End Street	Orientation	
BRITTON WAY	10977 BRITTON WAY	WOODRING DR	S	\$33,212.00
BRITTON WAY	ARNOLD WAY	SCHOOL RD	N	\$26,312.00
BRITTON WAY	GRAFTON CIR	GRAFTON CIR	N	\$87,792.00
BRITTON WAY	SCHOOL RD	10977 BRITTON WAY	S	\$104,960.00
BRITTON WAY	WOODRING DR	GRAFTON CIR	N	\$18,296.00

BRIXHAM CT

Total Cost for Street: \$102,032.00

Survey Street	Start Street	End Street	Orientation	
BRIXHAM CT	8317 BRIXHAM CT	WEYBRIDGE WAY	W	\$51,936.00
BRIXHAM CT	WEYBRIDGE WAY	8317 BRIXHAM CT	E	\$50,096.00

BROADMOOR WAY

Total Cost for Street: \$137,032.00

Survey Street	Start Street	End Street	Orientation	
BROADMOOR WAY	3430 BROADMOOR WAY	DORCHESTER CT	E	\$25,016.00
BROADMOOR WAY	CASSADY WAY	3431 BROADMOOR WAY	W	\$13,160.00
BROADMOOR WAY	DORCHESTER CT	SAMOA WAY	E	\$49,356.00
BROADMOOR WAY	SAMOA WAY	CASSADY WAY	W	\$49,500.00

BROCK DR

Total Cost for Street: \$255,778.00

Survey Street	Start Street	End Street	Orientation	
BROCK DR	HOLIDAY WAY	JUNEAU WAY	W	\$64,026.00
BROCK DR	JUNEAU WAY	THOMAS DR	E	\$137,692.00
BROCK DR	KEMP WAY	HOLIDAY WAY	W	\$34,320.00
BROCK DR	THOMAS DR	KEMP WAY	W	\$19,740.00

BROMPTON CT**Total Cost for Street: \$43,780.00**

Survey Street	Start Street	End Street	Orientation	
BROMPTON CT	4800 BROMPTON CT	PAISLEY WAY	S	\$23,000.00
BROMPTON CT	PAISLEY WAY	4800 BROMPTON CT	N	\$20,780.00

BRONHOLLY PL**Total Cost for Street: \$24,003.00**

Survey Street	Start Street	End Street	Orientation	
BRONHOLLY PL	5416 BRONHOLLY PL	GREENOCK WAY	N	\$11,716.00
BRONHOLLY PL	GREENOCK WAY	5416 BRONHOLLY PL	S	\$12,287.00

BROOKGLEN WAY**Total Cost for Street: \$190,104.00**

Survey Street	Start Street	End Street	Orientation	
BROOKGLEN WAY	BRIGHTWOOD CT	HEATHCLIFF DR	W	\$39,024.00
BROOKGLEN WAY	HEATHCLIFF DR	SAINT JAMES DR	E	\$106,780.00
BROOKGLEN WAY	SAINT JAMES DR	BRIGHTWOOD CT	W	\$44,300.00

BROOKHILL DR**Total Cost for Street: \$89,581.00**

Survey Street	Start Street	End Street	Orientation	
BROOKHILL DR	BROOKHILL DR	STENCAR DR	E	\$43,349.00
BROOKHILL DR	STENCAR DR	BROOKHILL DR	W	\$46,232.00

BROOKLYN AVE**Total Cost for Street: \$83,342.00**

Survey Street	Start Street	End Street	Orientation	
BROOKLYN AVE	DEWEY BLVD	SAMPSON BLVD	N	\$40,590.00
BROOKLYN AVE	SAMPSON BLVD	DEWEY BLVD	S	\$42,752.00

BROOKS ANN WAY**Total Cost for Street: \$157,392.00**

Survey Street	Start Street	End Street	Orientation	
BROOKS ANN WAY	9323 BROOKS ANN WAY	VILLAGE GREEN WAY	E	\$18,652.00
BROOKS ANN WAY	9328 BROOKS ANN WAY	BROOKS ANN WAY	S	\$65,916.00
BROOKS ANN WAY	BROOKS ANN WAY	9323 BROOKS ANN WAY	N	\$51,548.00
BROOKS ANN WAY	VILLAGE GREEN WAY	9328 BROOKS ANN WAY	W	\$21,276.00

BROOKSHIRE CT**Total Cost for Street: \$50,750.00**

Survey Street	Start Street	End Street	Orientation	
BROOKSHIRE CT	5820 BROOKSHIRE CT	TERRAMORE DR	E	\$26,500.00
BROOKSHIRE CT	TERRAMORE DR	5820 BROOKSHIRE CT	W	\$24,250.00

BROOKVIEW CT**Total Cost for Street: \$34,320.00**

Survey Street	Start Street	End Street	Orientation	
BROOKVIEW CT	5131 BROOKVIEW CT	BELL WOOD WAY	W	\$19,408.00
BROOKVIEW CT	BELL WOOD WAY	5131 BROOKVIEW CT	E	\$14,912.00

BROUGHTON CT**Total Cost for Street: \$48,344.00**

Survey Street	Start Street	End Street	Orientation	
BROUGHTON CT	3932 BROUGHTON CT	HOLLINGSWORTH WAY	E	\$25,264.00
BROUGHTON CT	HOLLINGSWORTH WAY	3932 BROUGHTON CT	W	\$23,080.00

BROUILLY CT**Total Cost for Street: \$23,104.00**

Survey Street	Start Street	End Street	Orientation	
BROUILLY CT	8043 BROUILLY CT	FUME BLANC WAY	E	\$23,104.00

BROWN OTTER DR**Total Cost for Street: \$251,782.00**

Survey Street	Start Street	End Street	Orientation	
BROWN OTTER DR	BIG CLOUD WAY	ONAWA CT	E	\$46,160.00
BROWN OTTER DR	LITTLE ROCK DR	BIG CLOUD WAY	E	\$20,124.00

Sacramento County

Access Compliance Survey Report - Sidewalks

Cost Summary

BROWN OTTER DR	N COUNTRY DR	LITTLE ROCK DR	W	\$112,568.00
BROWN OTTER DR	ONAWA CT	RUNNING BEAR WAY	E	\$40,594.00
BROWN OTTER DR	RUNNING BEAR WAY	N COUNTRY DR	E	\$32,336.00

BROWNLEA CIR Total Cost for Street: \$319,315.00

Survey Street	Start Street	End Street	Orientation	
BROWNLEA CIR	3314 BROWNLEA CIR	3366 BROWNLEA CIR	S	\$69,160.00
BROWNLEA CIR	3321 BROWNLEA CIR	SAXONVILLE WAY	W	\$38,200.00
BROWNLEA CIR	3366 BROWNLEA CIR	SAXONVILLE WAY	W	\$42,564.00
BROWNLEA CIR	3369 BROWNLEA CIR	3321 BROWNLEA CIR	N	\$93,148.00
BROWNLEA CIR	SAXONVILLE WAY	3369 BROWNLEA CIR	E	\$76,243.00

BROWNSBERG WAY Total Cost for Street: \$183,433.00

Survey Street	Start Street	End Street	Orientation	
BROWNSBERG WAY	BIRGHAM WAY	LANGDALE WAY	N	\$80,764.00
BROWNSBERG WAY	BOTHWELL DR	BIRGHAM WAY	N	\$25,858.00
BROWNSBERG WAY	CRANWELL CT	BOTHWELL DR	S	\$27,664.00
BROWNSBERG WAY	HURSLEY CT	CRANWELL CT	S	\$28,092.00
BROWNSBERG WAY	LANGDALE CT	HURSLEY CT	S	\$21,055.00

BROWNSON ST Total Cost for Street: \$61,904.00

Survey Street	Start Street	End Street	Orientation	
BROWNSON ST	EDISON AVE	HILLCREST LN	E	\$25,824.00
BROWNSON ST	HILLCREST LN	EDISON AVE	W	\$36,080.00

BRUCE WAY Total Cost for Street: \$291,901.00

Survey Street	Start Street	End Street	Orientation	
BRUCE WAY	CORNELIA WAY	ERNESTINE WAY	E	\$122,973.00
BRUCE WAY	ERNESTINE WAY	HEATHER HILL WAY	W	\$76,956.00
BRUCE WAY	HEATHER HILL WAY	LARRY WAY	W	\$65,544.00
BRUCE WAY	LARRY WAY	CORNELIA WAY	W	\$26,428.00

BRUHN CT Total Cost for Street: \$70,167.00

Survey Street	Start Street	End Street	Orientation	
BRUHN CT	4125 BRUHN CT	HANCOCK DR	W	\$16,492.00
BRUHN CT	4128 BRUHN CT	HANCOCK DR	E	\$20,018.00
BRUHN CT	HANCOCK DR	4128 BRUHN CT	W	\$33,657.00

BRUMA CT Total Cost for Street: \$40,943.00

Survey Street	Start Street	End Street	Orientation	
BRUMA CT	4700 BRUMA CT	CAREO DR	S	\$26,315.00
BRUMA CT	4721 BRUMA CT	4701 BRUMA CT	N	\$12,280.00
BRUMA CT	CAREO DR	4725 BRUMA CT	N	\$2,348.00

BRUMBY WAY Total Cost for Street: \$4,268.00

Survey Street	Start Street	End Street	Orientation	
BRUMBY WAY	CASELMAN RD	NAKOTA WAY	E	\$2,016.00
BRUMBY WAY	NAKOTA WAY	CASELMAN RD	W	\$2,252.00

BRUNING CT Total Cost for Street: \$52,720.00

Survey Street	Start Street	End Street	Orientation	
BRUNING CT	4631 BRUNING CT	LE DONNE DR	W	\$24,760.00
BRUNING CT	LE DONNE DR	4635 BRUNING CT	E	\$27,960.00

BRUNNER DR Total Cost for Street: \$262,460.00

Survey Street	Start Street	End Street	Orientation	
---------------	--------------	------------	-------------	--

Sacramento County

Access Compliance Survey Report - Sidewalks

Cost Summary

BRUNNER DR	CECILE WAY	RUNDELA WAY	E	\$73,620.00
BRUNNER DR	ROSEMONT DR	S PORT DR	S	\$138,800.00
BRUNNER DR	RUNDELA WAY	ROSEMONT DR	E	\$32,900.00
BRUNNER DR	S PORT DR	CECILE WAY	N	\$17,140.00

BRUNO WAY

Total Cost for Street: \$606,731.00

Survey Street	Start Street	End Street	Orientation	
BRUNO WAY	7340 BRUNO WAY	BRUNO WAY	S	\$33,160.00
BRUNO WAY	7351 BRUNO WAY	FLEMING AVE	W	\$42,970.00
BRUNO WAY	7379 BRUNO WAY	7351 BRUNO	S	\$44,620.00
BRUNO WAY	7390 BRUNO WAY	FLEMING AVE	W	\$53,480.00
BRUNO WAY	7391 BRUNO WAY	7385 BRUNO WAY	S	\$14,235.00
BRUNO WAY	7485 BRUNO WAY	SKANDER WAY	E	\$26,360.00
BRUNO WAY	7496 BRUNO WAY	7520 BRUNO WAY	N	\$38,260.00
BRUNO WAY	7520 BRUNO WAY	SKANDER WAY	E	\$22,740.00
BRUNO WAY	7527 BRUNO WAY	7485 BRUNO WAY	S	\$57,325.00
BRUNO WAY	FLEMING AVE	SKANDER WAY	W	\$106,415.00
BRUNO WAY	SKANDER WAY	7533 BRUNO WAY	W	\$167,166.00

BRUNS WAY

Total Cost for Street: \$683,130.84

Survey Street	Start Street	End Street	Orientation	
BRUNS WAY	8219 BRUNS WAY	8219 BRUNS WAY	N	\$8,048.00
BRUNS WAY	BRUNS WAY	JERRY WAY	N	\$179,225.14
BRUNS WAY	DAVE ST	BRUNS WAY	S	\$129,180.92
BRUNS WAY	JERRY WAY	KARA DR	N	\$99,030.44
BRUNS WAY	KARA DR	DAVE ST	S	\$267,646.34

BRUSH OAK WAY

Total Cost for Street: \$29,455.00

Survey Street	Start Street	End Street	Orientation	
BRUSH OAK WAY	DIANE DR	GREY LIVERY WAY	E	\$16,895.00
BRUSH OAK WAY	GREY LIVERY WAY	DIANE DR	W	\$12,560.00

BRYANT CT

Total Cost for Street: \$55,016.00

Survey Street	Start Street	End Street	Orientation	
BRYANT CT	3330 BRYANT CT	NORTH AVE	W	\$29,020.00
BRYANT CT	NORTH AVE	3330 BRYANT CT	E	\$25,996.00

BRYCE CANYON PL

Total Cost for Street: \$170,385.00

Survey Street	Start Street	End Street	Orientation	
BRYCE CANYON PL	5700 BRYCE CANYON PL	STANFORD OAK DR	S	\$41,100.00
BRYCE CANYON PL	5805 BRYCE CANYON PL	STANFORD OAK DR	N	\$12,376.00
BRYCE CANYON PL	5825 BRYCE CANYON PL	5809 BRYCE CANYON PL	N	\$33,994.00
BRYCE CANYON PL	5837 BRYCE CANYON PL	5829 BRYCE CANYON PL	N	\$1,936.00
BRYCE CANYON PL	STANFORD OAK DR	5837 BRYCE CANYON PL	S	\$80,979.00

BRYCEWOOD WAY

Total Cost for Street: \$246,870.00

Survey Street	Start Street	End Street	Orientation	
BRYCEWOOD WAY	5421 BRYCEWOOD WAY	PALMERSON DR	N	\$45,144.00
BRYCEWOOD WAY	5426 BRYCEWOOD WAY	PEARLSTONE DR	E	\$64,593.00
BRYCEWOOD WAY	GREENOCK WAY	5426 BRYCEWOOD WAY	S	\$37,520.00
BRYCEWOOD WAY	PALMERSON DR	GREENOCK WAY	S	\$29,786.00
BRYCEWOOD WAY	PEARLSTONE DR	SNOW SPRING PL	W	\$27,432.00
BRYCEWOOD WAY	SNOW SPRING PL	5421 BRYCEWOOD WAY	W	\$42,395.00

BRYDON WAY**Total Cost for Street: \$934,652.00**

Survey Street	Start Street	End Street	Orientation	
BRYDON WAY	8930 BRYDON WAY	DRURY CT	S	\$183,780.00
BRYDON WAY	8941 BRYDON WAY	ALDERSON AVE	E	\$42,052.00
BRYDON WAY	9001 BRYDON WAY	8941 BRYDON WAY	N	\$153,080.00
BRYDON WAY	ALDERSON AVE	8930 BRYDON WAY	W	\$147,560.00
BRYDON WAY	DRURY CT	SMITHFIELD WAY	S	\$62,440.00
BRYDON WAY	FREDRIC AVE	ALDERSON AVE	W	\$48,160.00
BRYDON WAY	KIEFER BLVD	FREDRIC AVE	W	\$49,340.00
BRYDON WAY	LINDENWOOD WAY	KIEFER BLVD	E	\$19,140.00
BRYDON WAY	SMITHFIELD WAY	THORNHILL DR	S	\$29,240.00
BRYDON WAY	THORNHILL DR	9001 BRYDON WAY	N	\$199,860.00

BUCCANEER CIR**Total Cost for Street: \$190,085.00**

Survey Street	Start Street	End Street	Orientation	
BUCCANEER CIR	3431 BUCCANEER CIR	CONDESA DR	W	\$29,400.00
BUCCANEER CIR	3436 BUCCANEER CIR	CONDESA DR	W	\$63,640.00
BUCCANEER CIR	CONDESA DR	3431 BUCCANEER CIR	E	\$68,045.00
BUCCANEER CIR	GRENOBLE WAY	3436 BUCCANEER CIR	E	\$29,000.00

BUCKBOARD DR**Total Cost for Street: \$435,261.00**

Survey Street	Start Street	End Street	Orientation	
BUCKBOARD DR	ARROWHEAD AVE	LOMITA WAY	W	\$84,818.00
BUCKBOARD DR	E ST	G ST	E	\$227,458.00
BUCKBOARD DR	G ST	ARROWHEAD AVE	W	\$83,545.00
BUCKBOARD DR	LOMITA WAY	E ST	W	\$39,440.00

BUCKEYE WAY**Total Cost for Street: \$32,620.00**

Survey Street	Start Street	End Street	Orientation	
BUCKEYE WAY	9190 BUCKEYE WAY	MALVA ROSA WAY	S	\$18,924.00
BUCKEYE WAY	MALVA ROSA WAY	REDWOOD IVY WAY	N	\$7,696.00
BUCKEYE WAY	REDWOOD IVY WAY	TAPIRO WAY	N	\$6,000.00

BUCKHORN DR**Total Cost for Street: \$144,417.00**

Survey Street	Start Street	End Street	Orientation	
BUCKHORN DR	CIMARRON WAY	MOUNT RAINIER DR	N	\$78,364.00
BUCKHORN DR	MOUNT RAINIER DR	CIMARRON WAY	S	\$66,053.00

BUCKNELL CT**Total Cost for Street: \$81,700.00**

Survey Street	Start Street	End Street	Orientation	
BUCKNELL CT	CAR BLOCKING SIDEWALK	RIVER COLLEGE DR	E	\$41,010.00
BUCKNELL CT	RIVER COLLEGE DR	CAR BLOCKING SIDEWALK	W	\$40,690.00

BUCKS CREEK CT**Total Cost for Street: \$35,440.00**

Survey Street	Start Street	End Street	Orientation	
BUCKS CREEK CT	2219 BUCKS CREEK CT	S CARSON WAY	S	\$18,440.00
BUCKS CREEK CT	S CARSON WAY	2219 BUCKS CREEK CT	N	\$17,000.00

BUCKS HARBOR WAY**Total Cost for Street: \$632,738.00**

Survey Street	Start Street	End Street	Orientation	
BUCKS HARBOR WAY	7925 BUCKS HARBOR WAY	CAVENDISH WAY	W	\$25,220.00
BUCKS HARBOR WAY	7934 BUCKS HARBOR WAY	7980 BUCKS HARBOR WAY	S	\$82,580.00
BUCKS HARBOR WAY	7971 BUCKS HARBOR WAY	7929 BUCKS HARBOR WAY	N	\$89,465.00
BUCKS HARBOR WAY	7980 BUCKS HARBOR WAY	CAVENDISH WAY	W	\$19,485.00
BUCKS HARBOR WAY	8048 BUCKS HARBOR WAY	WHITE CASTLE WAY	N	\$67,253.00

Sacramento County

Access Compliance Survey Report - Sidewalks

Cost Summary

BUCKS HARBOR WAY	8107 BUCKS HARBOR WAY	WOLFBORO CT	S	\$120,090.00
BUCKS HARBOR WAY	CAVENDISH WAY	8040 BUCKS HARBOR WAY	W	\$81,455.00
BUCKS HARBOR WAY	WHITE CASTLE WAY	8104 BUCKS HARBOR WAY	N	\$11,100.00
BUCKS HARBOR WAY	WOLFBORO CT	7975 BUCKS HARBOR WAY	E	\$136,090.00

BUENA PARK CT

Total Cost for Street: \$28,492.00

Survey Street	Start Street	End Street	Orientation	
BUENA PARK CT	5400 BUENA PARK CT	HEATHERCREEK PL	S	\$18,194.00
BUENA PARK CT	EAGLE POINT WAY	5400 BUENA PARK CT	N	\$10,298.00

BUENA VENTURA WAY

Total Cost for Street: \$255,668.00

Survey Street	Start Street	End Street	Orientation	
BUENA VENTURA WAY	5417 BUENA VENTURA WAY	MADISON AVE	W	\$51,548.00
BUENA VENTURA WAY	5424 BUENA VENTURA WAY	5428 BUENA VENTURA WAY	S	\$30,912.00
BUENA VENTURA WAY	5428 BUENA VENTURA WAY	5448 BUENA VENTURA WAY	W	\$39,504.00
BUENA VENTURA WAY	5429 BUENA VENTURA WAY	5417 BUENA VENTURA WAY	N	\$34,720.00
BUENA VENTURA WAY	5433 BUENA VENTURA WAY	5429 BUENA VENTURA WAY	N	\$2,860.00
BUENA VENTURA WAY	5448 BUENA VENTURA WAY	5433 BUENA VENTURA WAY	E	\$48,256.00
BUENA VENTURA WAY	MADISON AVE	5424 BUENA VENTURA WAY	E	\$47,868.00

BUENA VISTA AVE

Total Cost for Street: \$3,325,951.84

Survey Street	Start Street	End Street	Orientation	
BUENA VISTA AVE	4900 BUENA VISTA AVE	5000 BUENA VISTA AVE	E	\$89,748.00
BUENA VISTA AVE	5001 BUENA VISTA AVE	4901 BUENA VISTA AVE	W	\$93,014.00
BUENA VISTA AVE	5108 BUENA VISTA AVE	CORONA VISTA WAY	E	\$10,768.00
BUENA VISTA AVE	5126 BUENA VISTA AVE	E TRINITY LN	E	\$7,300.00
BUENA VISTA AVE	5139 BUENA VISTA AVE	KAULA DR	W	\$9,552.00
BUENA VISTA AVE	ASCOLANO AVE	BUENA VISTA AVE	W	\$552,264.78
BUENA VISTA AVE	BUENA VISTA AVE	ASCOLANO AVE	W	\$333,589.59
BUENA VISTA AVE	CORONA VISTA WAY	E TRINITY LN	E	\$69,655.14
BUENA VISTA AVE	E TRINITY LN	SIDEWALK ENDS	E	\$189,994.18
BUENA VISTA AVE	KAULA DR	CORONA VISTA WAY	W	\$343,129.59
BUENA VISTA AVE	LIBBY LN	KAULA DR	W	\$813,468.28
BUENA VISTA AVE	MADISON AVE	LIBBY LN	W	\$813,468.28

BUFFALO AVE

Total Cost for Street: \$188,266.00

Survey Street	Start Street	End Street	Orientation	
BUFFALO AVE	BULLION WAY	SIDEWALK ENDS	S	\$20,384.00
BUFFALO AVE	DREDGER WAY	BULLION WAY	S	\$73,730.00
BUFFALO AVE	MAIN AVE	PANDORA CT	S	\$61,276.00
BUFFALO AVE	PANDORA CT	DREDGER WAY	S	\$32,876.00

BUFFALO CREEK CT

Total Cost for Street: \$62,348.00

Survey Street	Start Street	End Street	Orientation	
BUFFALO CREEK CT	2301 BUFFALO CREEK CT	2304 BUFFALO CREEK CT	W	\$3,456.00
BUFFALO CREEK CT	2304 BUFFALO CREEK CT	GOLD STATION DR	W	\$36,256.00
BUFFALO CREEK CT	GOLD STATION DR	2301 BUFFALO CREEK CT	E	\$22,636.00

BUFFWOOD WAY

Total Cost for Street: \$754,357.00

Survey Street	Start Street	End Street	Orientation	
BUFFWOOD WAY	4837 BUFFWOOD WAY	TIMBERCREEK WAY	S	\$37,420.00
BUFFWOOD WAY	4840 BUFFWOOD WAY	4928 BUFFWOOD WAY	W	\$50,061.00
BUFFWOOD WAY	4928 BUFFWOOD WAY	4968 BUFFWOOD WAY	W	\$61,746.00
BUFFWOOD WAY	4961 BUFFWOOD WAY	TIMBERCREEK WAY	E	\$51,236.00
BUFFWOOD WAY	4968 BUFFWOOD WAY	5034 BUFFWOOD WAY	S	\$78,682.00

Sacramento County

Access Compliance Survey Report - Sidewalks

Cost Summary

BUFFWOOD WAY	5034 BUFFWOOD WAY	5066 BUFFWOOD WAY	S	\$78,360.00
BUFFWOOD WAY	5053 BUFFWOOD WAY	4961 BUFFWOOD WAY	N	\$94,512.00
BUFFWOOD WAY	5066 BUFFWOOD WAY	WALNUT AVE	S	\$48,352.00
BUFFWOOD WAY	TIMBERCREEK WAY	WALNUT AVE	S	\$89,629.00
BUFFWOOD WAY	WALNUT AVE	4840 BUFFWOOD WAY	N	\$164,359.00

BUFORD CT

Total Cost for Street: \$63,445.00

Survey Street	Start Street	End Street	Orientation	
BUFORD CT	8450 BUFORD CT	8463 BUFORD CT	E	\$300.00
BUFORD CT	8463 BUFORD CT	GLENTANA WAY	W	\$29,296.00
BUFORD CT	GLENTANA WAY	8450 BUFORD CT	E	\$33,849.00

BUGATTI CT

Total Cost for Street: \$82,508.00

Survey Street	Start Street	End Street	Orientation	
BUGATTI CT	8000 BUGATTI CT	VINTAGE PARK DR	W	\$35,712.00
BUGATTI CT	VINTAGE PARK DR	8001 BUGATTI CT	E	\$46,796.00

BUHLER WAY

Total Cost for Street: \$465,939.00

Survey Street	Start Street	End Street	Orientation	
BUHLER WAY	3652 BUHLER WAY	MCCAIN WAY	E	\$104,834.00
BUHLER WAY	3665 BUHLER WAY	JONOTHAN WAY	N	\$165,916.00
BUHLER WAY	JONOTHAN WAY	3665 BUHLER WAY	W	\$195,189.00

BULLION WAY

Total Cost for Street: \$336,394.00

Survey Street	Start Street	End Street	Orientation	
BULLION WAY	BUFFALO AVE	RICHDALE WAY	W	\$44,640.00
BULLION WAY	FLINTRIDGE WAY	GOLDEN DR	W	\$30,896.00
BULLION WAY	GOLDEN DR	BUFFALO AVE	E	\$199,772.00
BULLION WAY	RICHDALE WAY	WINTERBROOK WAY	W	\$32,014.00
BULLION WAY	WINTERBROOK WAY	FLINTRIDGE WAY	NW	\$29,072.00

BULWICK CT

Total Cost for Street: \$46,008.00

Survey Street	Start Street	End Street	Orientation	
BULWICK CT	9295 BULWICK CT	KELVEDON WAY	N	\$23,000.00
BULWICK CT	KELVEDON WAY	9294 BULWICK CT	S	\$23,008.00

BUMMER ST

Total Cost for Street: \$61,868.00

Survey Street	Start Street	End Street	Orientation	
BUMMER ST	6917 BUMMER ST	BRADLEY WAY	W	\$36,872.00
BUMMER ST	BRADLEY WAY	6916 BUMMER ST	E	\$24,996.00

BUNKER CT

Total Cost for Street: \$78,616.00

Survey Street	Start Street	End Street	Orientation	
BUNKER CT	5324 BUNKER CT	5336 BUNKER CT	W	\$42,108.00
BUNKER CT	5336 BUNKER CT	WEDGE CIR	E	\$36,508.00

BURDETT WAY

Total Cost for Street: \$495,145.00

Survey Street	Start Street	End Street	Orientation	
BURDETT WAY	53RD AVE	HOUSTON WAY	W	\$202,140.00
BURDETT WAY	6745 BURDETT WAY	53RD AVE	E	\$76,100.00
BURDETT WAY	6800 BURDETT WAY	HOUSTON WAY	N	\$45,800.00
BURDETT WAY	DALLAS WAY	WIRE DR	N	\$9,670.00
BURDETT WAY	HOUSTON WAY	6800 BURDETT WAY	W	\$58,510.00
BURDETT WAY	WIRE DR	53RD AVE	W	\$102,925.00

Sacramento County

Access Compliance Survey Report - Sidewalks

Cost Summary

BURL WAY**Total Cost for Street: \$10,610.00**

Survey Street	Start Street	End Street	Orientation	
BURL WAY	KENNETH AVE	OLD OAKEN PL	S	\$10,610.00

BURLEWOOD CT**Total Cost for Street: \$46,244.00**

Survey Street	Start Street	End Street	Orientation	
BURLEWOOD CT	3400 BURLEWOOD CT	POUNDS AVE	E	\$25,640.00
BURLEWOOD CT	POUNDS AVE	3400 BURLEWOOD CT	W	\$20,604.00

BURNBRAE PL**Total Cost for Street: \$65,925.00**

Survey Street	Start Street	End Street	Orientation	
BURNBRAE PL	5020 BURNBRAE PL	CASTLE WYND DR	S	\$29,200.00
BURNBRAE PL	5029 BURNBRAE PL	5020 BURNBRAE PL	S	\$3,680.00
BURNBRAE PL	CASTLE WYND DR	5029 BURNBRAE PL	N	\$33,045.00

BURNECE ST**Total Cost for Street: \$12,160.00**

Survey Street	Start Street	End Street	Orientation	
BURNECE ST	BURNECE ST	MARCONI AVE	W	\$12,160.00

BURNS WAY**Total Cost for Street: \$412,025.00**

Survey Street	Start Street	End Street	Orientation	
BURNS WAY	42ND AVE	44TH AVE	W	\$78,200.00
BURNS WAY	44TH AVE	47TH AVE	W	\$204,605.00
BURNS WAY	47TH AVE	44TH AVE	E	\$129,220.00

BURR OAK WAY**Total Cost for Street: \$140,176.87**

Survey Street	Start Street	End Street	Orientation	
BURR OAK WAY	5429 BURR OAK WAY	5429 BURR OAK WAY	N	\$9,960.00
BURR OAK WAY	LINCOLN OAKS DR	TOOMBS ST	N	\$89,722.87
BURR OAK WAY	TOOMBS ST	5412 BURR OAK WAY	S	\$40,494.00

BURROUGHS CT**Total Cost for Street: \$46,440.00**

Survey Street	Start Street	End Street	Orientation	
BURROUGHS CT	9561 BURROUGHS CT	BOTHWELL DR	N	\$25,432.00
BURROUGHS CT	BOTHWELL DR	9565 BURROUGHS CT	S	\$21,008.00

BURST CT**Total Cost for Street: \$197,320.00**

Survey Street	Start Street	End Street	Orientation	
BURST CT	9050 BURST CT	9066 BURST CT	S	\$45,200.00
BURST CT	9066 BURST CT	9082 BURST CT	W	\$43,620.00
BURST CT	9082 BURST CT	9094 BURST CT	E	\$25,700.00
BURST CT	9094 BURST CT	THUNDER WAY	S	\$13,240.00
BURST CT	THUNDER WAY	9050 BURST CT	N	\$69,560.00

BUSBY CT**Total Cost for Street: \$52,940.00**

Survey Street	Start Street	End Street	Orientation	
BUSBY CT	8217 BUSBY CT	DESERET AVE	W	\$28,580.00
BUSBY CT	DESERET AVE	8217 BUSBY CT	E	\$24,360.00

BUSH WAY**Total Cost for Street: \$112,793.00**

Survey Street	Start Street	End Street	Orientation	
BUSH WAY	6614 BUSH WAY	6640 BUSH WAY	S	\$33,280.00
BUSH WAY	6619 BUSH WAY	PALM AVE	W	\$21,780.00
BUSH WAY	6640 BUSH WAY	LANA ST	N	\$11,813.00
BUSH WAY	LANA ST	6619 BUSH WAY	N	\$7,600.00
BUSH WAY	PALM AVE	6614 BUSH WAY	E	\$38,320.00

BUSKIRK DR**Total Cost for Street: \$252,647.00**

Survey Street	Start Street	End Street	Orientation	
BUSKIRK DR	7017 BUSKIRK DR	YGNACIO DR	W	\$35,488.00
BUSKIRK DR	7022 BUSKIRK DR	7042 BUSKIRK DR	S	\$45,984.00
BUSKIRK DR	7037 BUSKIRK DR	7017 BUSKIRK DR	N	\$58,254.00
BUSKIRK DR	7042 BUSKIRK DR	BOOTJACK DR	E	\$54,752.00
BUSKIRK DR	BOOTJACK DR	7037 BUSKIRK DR	W	\$28,824.00
BUSKIRK DR	YGNACIO DR	7022 BUSKIRK DR	E	\$29,345.00

BUSTER CT**Total Cost for Street: \$21,889.00**

Survey Street	Start Street	End Street	Orientation	
BUSTER CT	8312 BUSTER CT	DUTCH HAVEN BLVD	W	\$10,761.00
BUSTER CT	DUTCH HAVEN BLVD	8312 BUSTER CT	E	\$11,128.00

BUTANO DR**Total Cost for Street: \$731,355.00**

Survey Street	Start Street	End Street	Orientation	
BUTANO DR	2330 BUTANO DR	WATT AVE	N	\$38,840.00
BUTANO DR	2344 BUTANO DR E	LUSK DR	E	\$26,260.00
BUTANO DR	2344 BUTANO DR W	2344 BUTANO DR E	S	\$6,840.00
BUTANO DR	APPT ENTRANCE N	BUTANO DR	E	\$11,940.00
BUTANO DR	APPT ENTRANCE S	APPT ENTRANCE N	E	\$21,330.00
BUTANO DR	BUTANO DR	PARKING LOT ENTRANCE	W	\$143,760.00
BUTANO DR	COTTAGE WAY	APPT ENTRANCE S	E	\$70,650.00
BUTANO DR	EL CAMINO AVE	PARKING LOT ENTRANCE N	W	\$26,025.00
BUTANO DR	LUSK DR	PARKING LOT ENTRANCE S	W	\$63,030.00
BUTANO DR	PARK TOWNE CIR	PARK TOWNE CIR	S	\$120,090.00
BUTANO DR	PARKING LOT ENTRANCE	COTTAGE WAY	W	\$36,510.00
BUTANO DR	PARKING LOT ENTRANCE N	LUSK DR	W	\$19,140.00
BUTANO DR	PARKING LOT ENTRANCE S	2344 BUTANO DR	N/W	\$31,140.00
BUTANO DR	WATT AVE	2330 BUTANO DR	S	\$115,800.00

BUTTERBALL WAY**Total Cost for Street: \$1,643,523.00**

Survey Street	Start Street	End Street	Orientation	
BUTTERBALL WAY	6833 BUTTERBALL WAY	SPRIG DR	S	\$92,256.00
BUTTERBALL WAY	6838 BUTTERBALL WAY	ELKHORN BLVD	E	\$316,140.00
BUTTERBALL WAY	BLACK DUCK WAY	6838 BUTTERBALL WAY	N	\$28,240.00
BUTTERBALL WAY	DABBLERS CT	6833 BUTTERBALL WAY	W	\$81,280.00
BUTTERBALL WAY	ELKHORN BLVD	HARLEQUIN WAY	W	\$154,124.00
BUTTERBALL WAY	GALBRATH DR	ELKHORN BLVD	W	\$301,774.00
BUTTERBALL WAY	HARLEQUIN WAY	SCOTER WAY	W	\$27,968.00
BUTTERBALL WAY	HEATHER TREE DR	HOLWORTHY WAY	E	\$21,932.00
BUTTERBALL WAY	HOLWORTHY WAY	GALBRATH DR	W	\$367,957.00
BUTTERBALL WAY	SATINWOOD WAY	HEATHER TREE DR	E	\$28,272.00
BUTTERBALL WAY	SCOTER WAY	DABBLERS CT	W	\$29,248.00
BUTTERBALL WAY	SPRIG DR	BLACK DUCK WAY	N	\$30,160.00
BUTTERBALL WAY	WIDENER WAY	HOLWORTHY WAY	E	\$164,172.00

BUTTERFIELD LRT STATION**Total Cost for Street: \$150,324.00**

Survey Street	Start Street	End Street	Orientation	
BUTTERFIELD LRT STATION	BUTTERFIELD LRT STATION	BUTTERFIELD WAY	S	\$72,408.00
BUTTERFIELD LRT STATION	BUTTERFIELD WAY	BUTTERFIELD LRT STATION	N	\$77,916.00

BUTTERFIELD WAY**Total Cost for Street: \$770,512.17**

Sacramento County

Access Compliance Survey Report - Sidewalks

Cost Summary

BUTTERFIELD WAY	9464 BUTTERFIELD WAY	LINDA RIO DR	S	\$9,260.00
BUTTERFIELD WAY	9501 BUTTERFIELD WAY	FOLSOM BLVD	W	\$67,700.00
BUTTERFIELD WAY	BUTTERFIELD WAY	BUTTERFIELD WAY	W	\$321,504.00
BUTTERFIELD WAY	FOLSOM BLVD	BUTTERFIELD WAY	W	\$92,214.00
BUTTERFIELD WAY	FORT WORTH WAY	MIRA DEL RIO DR	N	\$18,360.00
BUTTERFIELD WAY	KANSAS WAY	YUMA CIR	N	\$14,020.00
BUTTERFIELD WAY	LINDA RIO DR	FOLSOM BLVD	SW	\$87,884.17
BUTTERFIELD WAY	MIRA DEL RIO DR	9464 BUTTERFIELD WAY	S	\$106,255.00
BUTTERFIELD WAY	STOUGHTON WAY	LINDA RIO DR	E	\$24,930.00
BUTTERFIELD WAY	YUMA CIR	FORT WORTH WAY	N	\$28,385.00

BUTTERNUT DR

Total Cost for Street: \$17,613.00

Survey Street	Start Street	End Street	Orientation	
BUTTERNUT DR	ROSEVILLE RD	VILLAVIEW DR	S	\$17,613.00

BUTTERWOOD CIR

Total Cost for Street: \$536,160.46

Survey Street	Start Street	End Street	Orientation	
BUTTERWOOD CIR	5101 BUTTERWOOD CIR	5257 BUTTERWOOD CIR	W	\$44,700.00
BUTTERWOOD CIR	5113 BUTTERWOOD CIR	5101 BUTTERWOOD CIR	S	\$37,852.00
BUTTERWOOD CIR	5149 BUTTERWOOD CIR	5113 BUTTERWOOD CIR	E	\$134,152.00
BUTTERWOOD CIR	5167 BUTTERWOOD CIR	5149 BUTTERWOOD CIR	N	\$13,516.00
BUTTERWOOD CIR	5179 BUTTERWOOD CIR	5167 BUTTERWOOD CIR	N	\$36,604.00
BUTTERWOOD CIR	5237 BUTTERWOOD CIR	5179 BUTTERWOOD CIR	W	\$101,426.00
BUTTERWOOD CIR	5257 BUTTERWOOD CIR	5257 BUTTERWOOD CIR	N	\$5,712.00
BUTTERWOOD CIR	5270 BUTTERWOOD CIR	BLUE OAK DR	E	\$33,116.00
BUTTERWOOD CIR	BLUE OAK DR	5100 BUTTERWOOD CIR	W	\$22,048.00
BUTTERWOOD CIR	BUTTERWOOD CIR	BUTTERWOOD CIR	W	\$107,034.46

BUXTON WAY

Total Cost for Street: \$42,360.00

Survey Street	Start Street	End Street	Orientation	
BUXTON WAY	HARVEST WAY	VANCOUVER DR	W	\$20,140.00
BUXTON WAY	VANCOUVER DR	HARVEST WAY	E	\$22,220.00

BYERS CT

Total Cost for Street: \$48,524.00

Survey Street	Start Street	End Street	Orientation	
BYERS CT	1856 BYERS CT	FAIRCHILD DR	N	\$24,924.00
BYERS CT	FAIRCHILD DR	1856 BYERS CT	S	\$23,600.00

C PKWY

Total Cost for Street: \$302,380.00

Survey Street	Start Street	End Street	Orientation	
C PKWY	ALIX PKWY	WEST PKWY	S	\$93,450.00
C PKWY	B PKWY	CENTER PKWY	N	\$57,680.00
C PKWY	COURT PKWY	WEST PKWY	N	\$27,150.00
C PKWY	FRANKLIN BLVD	ALIX PKWY	S	\$78,620.00
C PKWY	WEST PKWY	COURT PKWY	S	\$45,480.00

C ST

Total Cost for Street: \$176,667.19

Survey Street	Start Street	End Street	Orientation	
C ST	1250 C ST	MARKET ST	N	\$2,780.00
C ST	CROVE ST	TYLER ST	N	\$79,453.45
C ST	TYLER ST	SIDEWALK END	S	\$94,433.74

CABANA CLUB CT

Total Cost for Street: \$86,620.00

Survey Street	Start Street	End Street	Orientation	
CABANA CLUB CT	8995 CABANA CLUB CT	AUTUMNWOOD DR	N	\$57,200.00

Sacramento County

Access Compliance Survey Report - Sidewalks

Cost Summary

CABANA CLUB CT	AUTUMNWOOD DR	8999 CABANA CLUB CT	S	\$29,420.00
----------------	---------------	---------------------	---	-------------

CABER WAY

Total Cost for Street: \$430,898.00

Survey Street	Start Street	End Street	Orientation	
CABER WAY	7821 CABER WAY	SCOTLAND DR	N	\$72,488.00
CABER WAY	7828 CABER WAY	7882 CABER WAY	E	\$116,652.00
CABER WAY	7882 CABER WAY	SCOTLAND DR	N	\$48,092.00
CABER WAY	7887 CABER WAY	HIGHLANDER WAY	W	\$26,982.00
CABER WAY	HIGHLANDER WAY	7821 CABER WAY	W	\$65,448.00
CABER WAY	SCOTLAND DR	7828 CABER WAY	S	\$101,236.00

CABINET CIR

Total Cost for Street: \$170,787.00

Survey Street	Start Street	End Street	Orientation	
CABINET CIR	4115 CABINET CIR	PRESIDENT AVE	E	\$29,077.00
CABINET CIR	4116 CABINET CIR	4136 CABINET CIR	S	\$28,833.00
CABINET CIR	4135 CABINET CIR	4115 CABINET CIR	N	\$14,972.00
CABINET CIR	4136 CABINET CIR	PRESIDENT AVE	E	\$21,608.00
CABINET CIR	PRESIDENT AVE	4116 CABINET CIR	W	\$76,297.00

CABLE CT

Total Cost for Street: \$48,420.00

Survey Street	Start Street	End Street	Orientation	
CABLE CT	6414 CABLE CT	LADY JANE WAY	E	\$25,840.00
CABLE CT	LADY JANE WAY	6414 CABLE CT	W	\$22,580.00

CABO WAY

Total Cost for Street: \$173,116.00

Survey Street	Start Street	End Street	Orientation	
CABO WAY	LINDAY WAY	MARISSA WAY	E	\$80,172.00
CABO WAY	MARISSA WAY	LINDAY WAY	W	\$92,944.00

CABOCHON WAY

Total Cost for Street: \$615,278.00

Survey Street	Start Street	End Street	Orientation	
CABOCHON WAY	8210 CABOCHON WAY	ANTONE CT	W	\$27,208.00
CABOCHON WAY	8211 CABOCHON WAY	MEDEIROS WAY	N	\$10,565.00
CABOCHON WAY	AMULET PL	LAPIS PL	E	\$25,327.00
CABOCHON WAY	ANTONE CT	JOSE BENTO WAY	W	\$26,698.00
CABOCHON WAY	FIRSTONE CT	JACINTH PL	E	\$20,080.00
CABOCHON WAY	JACINTH PL	AMULET PL	E	\$10,173.00
CABOCHON WAY	JASPER CT	OBSIDIAN WAY	W	\$24,560.00
CABOCHON WAY	LAPIS PL	8217 CABOCHON WAY	E	\$227,975.00
CABOCHON WAY	MEDEIROS WAY	8210 CABOCHON WAY	S	\$20,772.00
CABOCHON WAY	OBSIDIAN WAY	FIRSTONE DR	W	\$221,920.00

CABODI CT

Total Cost for Street: \$78,060.00

Survey Street	Start Street	End Street	Orientation	
CABODI CT	5300 CABODI CT	KERMES AVE	E	\$36,580.00
CABODI CT	KERMES AVE	5300 CABODI CT	W	\$41,480.00

CABOOSE CT

Total Cost for Street: \$58,360.00

Survey Street	Start Street	End Street	Orientation	
CABOOSE CT	9545 CABOOSE CT	STATION ST	N	\$27,560.00
CABOOSE CT	STATION ST	9545 CABOOSE CT	S	\$30,800.00

CABRIOLET CT

Total Cost for Street: \$200,580.25

Survey Street	Start Street	End Street	Orientation	
CABRIOLET CT	3205 CABRIOLET CT	3200 CABRIOLET CT	S	\$70,862.00
CABRIOLET CT	3218 CABRIOLET CT	3234 CABRIOLET CT/SIDEWALK	E	\$24,923.00

Sacramento County

Access Compliance Survey Report - Sidewalks

Cost Summary

CABRIOLET CT	ANTIQUE CT	3205 CABRIOLET CT	W	\$75,523.25
CABRIOLET CT	NORTH AVE	ANTIQUE CT	W	\$29,272.00

CADA CIR

Total Cost for Street: \$244,120.00

Survey Street	Start Street	End Street	Orientation	
CADA CIR	5772 CADA CIR	ASLIN WAY	S	\$57,220.00
CADA CIR	5773 CADA CIR	ASLIN WAY	W	\$62,160.00
CADA CIR	ASLIN WAY	5773 CADA CIR	N	\$124,740.00

CADENZA CT

Total Cost for Street: \$77,185.00

Survey Street	Start Street	End Street	Orientation	
CADENZA CT	9257 CADENZA CT	STARINA WAY	N	\$45,755.00
CADENZA CT	STARINA WAY	9254 CADENZA CT	S	\$31,430.00

CADILLAC DR

Total Cost for Street: \$87,588.00

Survey Street	Start Street	End Street	Orientation	
CADILLAC DR	HOWE AVE	FEATURE DR	N	\$87,588.00

CAL CENTER DR

Total Cost for Street: \$1,029,870.00

Survey Street	Start Street	End Street	Orientation	
CAL CENTER DR	8880 CAL CENTER DR	CAL CENTER DR	W	\$156,132.00
CAL CENTER DR	CAL CENTER DR	MANLOVE RD	S	\$461,460.00
CAL CENTER DR	MANLOVE RD	8880 CAL CENTER DR	N	\$412,278.00

CALABRESE WAY

Total Cost for Street: \$26,080.00

Survey Street	Start Street	End Street	Orientation	
CALABRESE WAY	CASELMAN RD	MESSARA WAY	E	\$1,272.00
CALABRESE WAY	GELDERLAND WAY	MESSARA WAY	W	\$8,656.00
CALABRESE WAY	MESSARA WAY	CALABRESE WAY	W	\$16,152.00

CALAVERAS CT

Total Cost for Street: \$27,835.00

Survey Street	Start Street	End Street	Orientation	
CALAVERAS CT	6967 CALAVERAS CT	SIDEWALK END	W	\$14,840.00
CALAVERAS CT	LAWNWOOD DR	6967 CALAVERAS CT	E	\$11,735.00
CALAVERAS CT	SIDEWALK START	LAWNWOOD DR	W	\$1,260.00

CALCUTTA WAY

Total Cost for Street: \$273,312.00

Survey Street	Start Street	End Street	Orientation	
CALCUTTA WAY	4429 CALCUTTA WAY	HAMILTON ST	N	\$148,520.00
CALCUTTA WAY	GLASSBORO WAY	4429 CALCUTTA WAY	S	\$26,824.00
CALCUTTA WAY	HAMILTON ST	GLASSBORO WAY	S	\$97,968.00

CALDER WAY

Total Cost for Street: \$18,020.00

Survey Street	Start Street	End Street	Orientation	
CALDER WAY	CALDER WAY	OLD ORCHARD WAY	W	\$11,000.00
CALDER WAY	OLD ORCHARD WAY	CALDER WAY	E	\$7,020.00

CALDERA WAY

Total Cost for Street: \$1,076,086.00

Survey Street	Start Street	End Street	Orientation	
CALDERA WAY	BETTINA WAY	HANDEL WAY	N	\$35,740.00
CALDERA WAY	BRASILIA CT	HUNTSMAN DR	S	\$30,900.00
CALDERA WAY	FIRELIGHT WAY	PERCIVAL DR	S	\$136,330.00
CALDERA WAY	HANDEL WAY	TAMANGO WAY	N	\$23,370.00
CALDERA WAY	HEIRLOOM WAY	BETTINA WAY	N	\$130,150.00
CALDERA WAY	HUNTSMAN DR	HEIRLOOM WAY	N	\$108,410.00
CALDERA WAY	MACEDO WAY	MIRADA ST	N	\$116,940.00

Sacramento County

Access Compliance Survey Report - Sidewalks

Cost Summary

CALDERA WAY	MIRADA ST	TANGO ST	N	\$119,310.00
CALDERA WAY	NIKOL ST	POSADA WAY	S	\$21,360.00
CALDERA WAY	PERCIVAL DR	SMOKY CT	S	\$18,700.00
CALDERA WAY	POSADA WAY	FIRELIGHT WAY	S	\$102,700.00
CALDERA WAY	SMOKY CT	STARINA WAY	S	\$20,580.00
CALDERA WAY	STARFIRE DR	MACEDO WAY	N	\$31,246.00
CALDERA WAY	STARINA WAY	BRASILIA CT	S	\$59,110.00
CALDERA WAY	TAMANGO WAY	STARFIRE DR	N	\$24,700.00
CALDERA WAY	TANGO ST	POSADA WAY	S	\$16,920.00
CALDERA WAY	THILOW DR	NIKOL ST	S	\$79,620.00

CALDERWOOD LN

Total Cost for Street: \$95,845.00

Survey Street	Start Street	End Street	Orientation	
CALDERWOOD LN	2910 CALDERWOOD LN	2910 CALDERWOOD LN	S	\$10,260.00
CALDERWOOD LN	2941 CALDERWOOD LN	MARCONI AVE	W	\$49,945.00
CALDERWOOD LN	MARCONI AVE	2910 CALDERWOOD LN	E	\$35,640.00

CALICO CT

Total Cost for Street: \$122,510.00

Survey Street	Start Street	End Street	Orientation	
CALICO CT	3363 CALICO CT	MEDALLION WAY	E	\$70,950.00
CALICO CT	MEDALLION WAY	3358 CALICO CT	W	\$51,560.00

CALIFORNIA AVE

Total Cost for Street: \$2,802,759.40

Survey Street	Start Street	End Street	Orientation	
CALIFORNIA AVE	3001 CALIFORNIA AVE	MAUER AVE	W	\$14,540.00
CALIFORNIA AVE	3049 CALIFORNIA AVE	HOMESWEET WAY	W	\$17,800.00
CALIFORNIA AVE	3229 CALIFORNIA AVE	STANLEY AVE	W	\$36,184.00
CALIFORNIA AVE	3244 CALIFORNIA AVE	3246 CALIFORNIA AVE	E	\$5,304.00
CALIFORNIA AVE	3311 CALIFORNIA AVE	3231 CALIFORNIA AVE	W	\$34,109.00
CALIFORNIA AVE	3332 CALIFORNIA AVE	LANDIS AVE	E	\$49,296.00
CALIFORNIA AVE	3445 CALIFORNIA AVE	SIZEMORE LN	W	\$2,220.00
CALIFORNIA AVE	3636 CALIFORNIA AVE	PATTYPEART WAY	E	\$17,560.00
CALIFORNIA AVE	3820 CALIFORNIA AVE	CASITA AVE	E	\$23,540.00
CALIFORNIA AVE	4030 CALIFORNIA AVE	4046 CALIFORNIA AVE	E	\$59,832.00
CALIFORNIA AVE	4129 CALIFORNIA AVE	FOUNTAINDALE WAY	W	\$14,396.00
CALIFORNIA AVE	4244 CALIFORNIA AVE	JAN DR	E	\$16,640.00
CALIFORNIA AVE	BARKER ELMS CT	3523 CALIFORNIA AVE	W	\$218,239.93
CALIFORNIA AVE	CALIFORNIA AVE	4021 CALIFORNIA AVE	W	\$210,824.00
CALIFORNIA AVE	COLE AVE	3136 CALIFORNIA AVE	E	\$21,888.00
CALIFORNIA AVE	FAIR OAKS BLVD	SUTTER AVE	W	\$234,674.66
CALIFORNIA AVE	FOUNTAINDALE WAY	CALIFORNIA AVE	W	\$198,985.37
CALIFORNIA AVE	GRANT AVE	BARKER ELMS CT	W	\$216,439.67
CALIFORNIA AVE	HOLT LN	STANLEY AVE	W	\$46,342.29
CALIFORNIA AVE	HOMESWEET WAY	MAUER AVE	W	\$181,198.04
CALIFORNIA AVE	JAN DR	4344 JAN DR	W	\$13,340.00
CALIFORNIA AVE	KIERNAN DR	COLE AVE	E	\$196,511.12
CALIFORNIA AVE	MAUER AVE	2925 CALIFORNIA AVE	W	\$17,920.00
CALIFORNIA AVE	PATTYPEART WAY	3650 CALIFORNIA AVE	E	\$7,620.00
CALIFORNIA AVE	ROSS AVE	CALIFORNIA AVE	E	\$98,695.80
CALIFORNIA AVE	STANLEY AVE	CALIFORNIA AVE	E	\$144,350.57
CALIFORNIA AVE	SUNRISE BLVD	CALIFORNIA AVE	S	\$45,738.00
CALIFORNIA AVE	SUTTER AVE	CASITA AVE	E	\$191,464.89
CALIFORNIA AVE	VANALSTINE AVE	TARSHES DR	E	\$222,314.14

Sacramento County

Access Compliance Survey Report - Sidewalks

Cost Summary

CALIFORNIA AVE	VILLA CAPRI CT	3637 CALIFORNIA AVE	W	\$244,791.92
CALISTA ST			Total Cost for Street:	\$91,212.00
Survey Street	Start Street	End Street	Orientation	
CALISTA ST	KURTS CT	8781 CALISTA ST	E	\$53,284.00
CALISTA ST	ZUMWALT AVE	KURTS CT	W	\$37,928.00
CALISTOGA WAY			Total Cost for Street:	\$621,849.00
Survey Street	Start Street	End Street	Orientation	
CALISTOGA WAY	5228 CALISTOGA WAY	SHENANDOAH DR	S	\$47,968.00
CALISTOGA WAY	5233 CALISTOGA WAY	VERNER AVE	N	\$95,164.00
CALISTOGA WAY	5332 CALISTOGA WAY	GARFIELD AVE	S	\$99,560.00
CALISTOGA WAY	5333 CALISTOGA WAY	SHENANDOAH DR	N	\$91,392.00
CALISTOGA WAY	GARFIELD AVE	5333 CALISTOGA WAY	N	\$113,647.00
CALISTOGA WAY	SHENANDOAH DR	5332 CALISTOGA WAY	S	\$91,614.00
CALISTOGA WAY	SHENANDOAH WAY	5233 CALISTOGA WAY	N	\$480.00
CALISTOGA WAY	VERNER AVE	5228 CALISTOGA WAY	S	\$82,024.00
CALLA WAY			Total Cost for Street:	\$475,517.00
Survey Street	Start Street	End Street	Orientation	
CALLA WAY	8280 CALLA WAY	8324 CALLA WAY	N	\$27,008.00
CALLA WAY	8289 CALLA WAY	INSKIP DR	N	\$105,184.00
CALLA WAY	8313 CALLA WAY	8293 CALLA WAY	E	\$43,585.00
CALLA WAY	8324 CALLA WAY	INSKIP DR	N	\$114,214.00
CALLA WAY	INSKIP DR	8280 CALLA WAY	S	\$132,106.00
CALLA WAY	PRESTON WAY	8317 CALLA WAY	S	\$53,420.00
CALLANAN CT			Total Cost for Street:	\$190,680.00
Survey Street	Start Street	End Street	Orientation	
CALLANAN CT	4251 CALLANAN CT	MINERAL CT	W	\$106,960.00
CALLANAN CT	MINERAL CT	4251 CALLANAN CT	E	\$83,720.00
CALLEYSTONE WAY			Total Cost for Street:	\$317,868.00
Survey Street	Start Street	End Street	Orientation	
CALLEYSTONE WAY	8245 CALLEYSTONE WAY	HEATH PEAK PL	N	\$14,732.00
CALLEYSTONE WAY	8347 CALLEYSTONE WAY	8245 CALLEYSTONE WAY	W	\$59,575.00
CALLEYSTONE WAY	FOSS LAKE WAY	8347 CALLEYSTONE WAY	S/W	\$112,027.00
CALLEYSTONE WAY	HEATH PEAK PL	FOSS LAKE WAY	N	\$16,785.00
CALLEYSTONE WAY	OPPOSITE OF 8245	SHERBROOK WAY	E	\$7,464.00
CALLEYSTONE WAY	SHERBROOK WAY	WINDFORD WAY	E/N	\$93,264.00
CALLEYSTONE WAY	WINDFORD WAY	DANBY CT	N	\$14,021.00
CALLNON CT			Total Cost for Street:	\$49,429.00
Survey Street	Start Street	End Street	Orientation	
CALLNON CT	221 CALLNON CT	AMERICAN RIVER DR	W	\$27,417.00
CALLNON CT	AMERICAN RIVER DR	221 CALLNON CT	E	\$22,012.00
CALLOCK CT			Total Cost for Street:	\$21,334.00
Survey Street	Start Street	End Street	Orientation	
CALLOCK CT	9139 CALLOCK CT	MARSANNAY WAY	N	\$11,528.00
CALLOCK CT	MARSANNAY WAY	9138 CALLOCK CT	S	\$9,806.00
CALUMET ST			Total Cost for Street:	\$212,205.93
Survey Street	Start Street	End Street	Orientation	
CALUMET ST	2349 CALUMET ST	DE JOHN AVE	W	\$42,936.00
CALUMET ST	2352 CALUMET ST	2410 CAMINO GARDEN WAY	S	\$29,192.00

Sacramento County

Access Compliance Survey Report - Sidewalks

Cost Summary

CALUMET ST	CAMINO GARDEN WAY	DE JOHN AVE	W	\$76,097.93
CALUMET ST	DE JOHN AVE	2352 CALUMET ST	E	\$63,980.00

CALVINE RD

Total Cost for Street: \$6,740,329.76

Survey Street	Start Street	End Street	Orientation	
CALVINE RD	ARMAND GEORGE DR	SIDEWALK END	N	\$492,919.56
CALVINE RD	AUBERRY DR	CLIFFCREST DR	S	\$448,290.00
CALVINE RD	BARRYMORE DR	NEW POINT DR	N	\$67,746.00
CALVINE RD	BRADSHAW RD	CALVINE RD	N	\$157,242.00
CALVINE RD	CALVINE RD	SIDEWALK END	N	\$117,183.00
CALVINE RD	CARMENCITA AVE	TRIBECA DR	N	\$401,075.54
CALVINE RD	CLIFFCREST DR	SIDEWALK END	S	\$282,702.00
CALVINE RD	ELK GROVE FLORIN RD	SIDEWALK END	N	\$260,107.87
CALVINE RD	GRAND CRU DR	9085 CALVINE RD	N	\$1,057,942.13
CALVINE RD	HARDESTER DR	BARRYMORE DR	N	\$117,670.69
CALVINE RD	HWY 99 N ENTRANCE	HWY 99 N EXIT	S	\$53,033.50
CALVINE RD	HWY 99 N EXIT	POWER INN RD	S	\$135,037.50
CALVINE RD	KINGSBRIDGE DR	SIDEWALK END	N	\$612,141.90
CALVINE RD	NEW POINT DR	SIDEWALK END	N	\$253,128.76
CALVINE RD	NIGHT SAIL DR	ELK GROVE FLORIN RD	N	\$141,862.50
CALVINE RD	POWER INN RD	AUBERRY DR	S	\$970,128.50
CALVINE RD	SHORT RD	CLIFFCREST DR	N	\$116,601.31
CALVINE RD	SIDEWALK START	CLIFFCREST DR	N	\$586,709.00
CALVINE RD	TRIBECA DR	BRADSHAW RD	N	\$27,438.00
CALVINE RD	TURQUOISE DR	ARMAND GEORGE DR	N	\$39,240.00
CALVINE RD	VINEYARD RD	SIDEWALK END	N	\$57,024.00
CALVINE RD	VINTAGE PARK DR	SIDEWALK END	N	\$75,876.00
CALVINE RD	WATERMAN RD	GRAND CRU DR	N	\$269,230.00

CAMARGUE CT

Total Cost for Street: \$2,740.00

Survey Street	Start Street	End Street	Orientation	
CAMARGUE CT	CAMARGUE CT	CAMARGUE CT	W	\$2,452.00
CAMARGUE CT	VENTASSO WAY	8635 CAMARGUE CT	W	\$288.00

CAMAS CT

Total Cost for Street: \$272,194.74

Survey Street	Start Street	End Street	Orientation	
CAMAS CT	BLUE OAK DR	BLUE OAK DR	N	\$272,194.74

CAMBON WAY

Total Cost for Street: \$10,424.00

Survey Street	Start Street	End Street	Orientation	
CAMBON WAY	EL CAMINO AVE	2504 CAMBON WAY	E	\$10,424.00

CAMBRIC CT

Total Cost for Street: \$40,778.00

Survey Street	Start Street	End Street	Orientation	
CAMBRIC CT	8508 CAMBRIC CT	ELGIN HILLS WAY	E	\$11,034.00
CAMBRIC CT	ELGIN HILLS WAY	8508 CAMBRIC CT	W	\$29,744.00

CAMDEN CT

Total Cost for Street: \$84,126.00

Survey Street	Start Street	End Street	Orientation	
CAMDEN CT	GIBBONS DR	GIBBONS DR	S	\$84,126.00

CAMELBACK CT

Total Cost for Street: \$35,608.00

Survey Street	Start Street	End Street	Orientation	
CAMELBACK CT	8320 CAMELBACK CT	BAY HILL WAY	N	\$16,708.00
CAMELBACK CT	BAY HILL WAY	8320 CAMELBACK CT	S	\$18,900.00

CAMELOT ST**Total Cost for Street: \$75,715.00**

Survey Street	Start Street	End Street	Orientation	
CAMELOT ST	ELKHORN BLVD	JUBILEE WAY	E	\$39,655.00
CAMELOT ST	JUBILEE WAY	ELKHORN BLVD	W	\$36,060.00

CAMEO CT**Total Cost for Street: \$47,270.00**

Survey Street	Start Street	End Street	Orientation	
CAMEO CT	6220 CAMEO CT	6224 CAMEO CT	E	\$10,360.00
CAMEO CT	6224 CAMEO CT	RAMPART DR	E	\$11,600.00
CAMEO CT	RAMPART DR	6220 CAMEO CT	W	\$25,310.00

CAMERON PINES WAY**Total Cost for Street: \$157,246.00**

Survey Street	Start Street	End Street	Orientation	
CAMERON PINES WAY	AVIARA PL	WYATT RANCH WAY	N	\$24,053.00
CAMERON PINES WAY	WYATT RANCH WAY	WYATT RANCH WAY	S	\$133,193.00

CAMERON RANCH DR**Total Cost for Street: \$693,364.00**

Survey Street	Start Street	End Street	Orientation	
CAMERON RANCH DR	4913 CAMERON RANCH DR	ALEXON WAY	W	\$32,636.00
CAMERON RANCH DR	ADELAIDE WAY	HIXON CIR	W	\$57,278.00
CAMERON RANCH DR	ALEXON WAY	ADELAIDE WAY	W	\$193,040.00
CAMERON RANCH DR	ANDREW CIR	GARFIELD AVE	S	\$87,996.00
CAMERON RANCH DR	GARFIELD AVE	4913 CAMERON RANCH DR	N	\$52,352.00
CAMERON RANCH DR	HIXON CIR	HIXON CIR	W	\$182,401.00
CAMERON RANCH DR	WINDING WAY	HIXON CIR	E	\$87,661.00

CAMILLE CT**Total Cost for Street: \$11,822.00**

Survey Street	Start Street	End Street	Orientation	
CAMILLE CT	5032 CAMILLE CT	5021 LEHMAN WAY	N	\$6,622.00
CAMILLE CT	REYN OAKS WAY	5032 CAMILLE CT	S	\$5,200.00

CAMINO GARDEN WAY**Total Cost for Street: \$191,076.00**

Survey Street	Start Street	End Street	Orientation	
CAMINO GARDEN WAY	2405 CAMINO GARDEN WAY	2401 CAMINO GARDEN WAY	N	\$25,068.00
CAMINO GARDEN WAY	2410 CAMINO GARDEN WAY	EL CAMINO AVE	E	\$88,376.00
CAMINO GARDEN WAY	2437 CAMINO GARDEN WAY	2405 CAMINO GARDEN WAY	W	\$68,064.00
CAMINO GARDEN WAY	EL CAMINO AVE	2437 CAMINO GARDEN WAY	W	\$9,568.00

CAMPANELLA CT**Total Cost for Street: \$63,540.00**

Survey Street	Start Street	End Street	Orientation	
CAMPANELLA CT	5825 CAMPANELLA CT	MANDORLA CIR	W	\$25,124.00
CAMPANELLA CT	MANDORLA CIR	5825 CAMPANELLA CT	E	\$38,416.00

CAMPANILE ST**Total Cost for Street: \$69,173.00**

Survey Street	Start Street	End Street	Orientation	
CAMPANILE ST	6553 CAMPANILE ST	MONTAGUE WAY	W	\$29,544.00
CAMPANILE ST	MONTAGUE WAY	6554 CAMPANILE ST	E	\$39,629.00

CAMPO CT**Total Cost for Street: \$56,452.00**

Survey Street	Start Street	End Street	Orientation	
CAMPO CT	6513 CAMPO CT	MEYER WAY	S	\$30,964.00
CAMPO CT	MEYER WAY	6513 CAMPO CT	N	\$25,488.00

CAMPTON CIR**Total Cost for Street: \$273,204.00**

Survey Street	Start Street	End Street	Orientation	
CAMPTON CIR	2066 CAMPTON CIR	GOLD CLIFF CT	W	\$53,480.00

Sacramento County

Access Compliance Survey Report - Sidewalks

Cost Summary

CAMPTON CIR	2069 CAMPTON CIR	GOLD BAR DR	S	\$38,240.00
CAMPTON CIR	GOLD BAR DR	2066 CAMPTON CIR	N	\$47,860.00
CAMPTON CIR	GOLD CLIFF CT	HUMPHRIES CT	W	\$13,344.00
CAMPTON CIR	HOLLENBECK WAY	SCHNELL CT	N	\$37,140.00
CAMPTON CIR	HUMPHRIES CT	GOLD BAR DR	S	\$49,620.00
CAMPTON CIR	RED HILL CT	2069 CAMPTON CIR	E	\$9,000.00
CAMPTON CIR	SCHNELL CT	HOLLENBECK WAY	E	\$24,520.00

CAMRAY CIR

Total Cost for Street: \$481,332.00

Survey Street	Start Street	End Street	Orientation	
CAMRAY CIR	5920 CAMRAY CIR	5924 CAMRAY CIR	N	\$15,968.00
CAMRAY CIR	5924 CAMRAY CIR	5948 CAMRAY CIR	E	\$45,612.00
CAMRAY CIR	5933 CAMRAY CIR	SALMAAN DR	S	\$94,892.00
CAMRAY CIR	5948 CAMRAY CIR	SALMAAN DR	S	\$87,088.00
CAMRAY CIR	5957 CAMRAY CIR	5933 CAMRAY CIR	W	\$61,872.00
CAMRAY CIR	SALMAAN DR	5957 CAMRAY CIR	N	\$175,900.00

CAMROSE WAY

Total Cost for Street: \$264,544.00

Survey Street	Start Street	End Street	Orientation	
CAMROSE WAY	FLORINDA WAY	SKANDER WAY	S	\$124,455.00
CAMROSE WAY	SKANDER WAY	FLORINDA WAY	N	\$140,089.00

CANARSIE AVE

Total Cost for Street: \$939,440.31

Survey Street	Start Street	End Street	Orientation	
CANARSIE AVE	8838 CANARSIE AVE	8868 CANARSIE AVE	S	\$50,580.00
CANARSIE AVE	8861 CANARSIE AVE	8833 CANARSIE AVE	N	\$73,060.00
CANARSIE AVE	8868 CANARSIE AVE	8881 GLORIDAWN DR	W	\$28,000.00
CANARSIE AVE	BEECH AVE	GLORI DAWN DR	S	\$381,567.04
CANARSIE AVE	GLORI DAWN DR	BEECH AVE	N	\$406,233.27

CANARY DR

Total Cost for Street: \$830,189.00

Survey Street	Start Street	End Street	Orientation	
CANARY DR	5816 CANARY DR	KARL DR	E	\$60,204.00
CANARY DR	5926 CANARY DR	KARL DR	W	\$63,724.00
CANARY DR	A ST	CANARY DR	W	\$131,839.00
CANARY DR	CANARY DR	LOWRY DR	W	\$12,912.00
CANARY DR	FAIRBAIRN DR	N HAVEN DR	W	\$83,404.00
CANARY DR	GEORGIA DR	LAYTON DR	W	\$84,310.00
CANARY DR	KAREN LN	FAIRBAIRN DR	W	\$31,568.00
CANARY DR	KARL DR	KAREN LN	W	\$108,120.00
CANARY DR	LAYTON DR	A ST	W	\$157,238.00
CANARY DR	LOWRY DR	A ST	E	\$28,268.00
CANARY DR	N HAVEN DR	GEORGIA DR	W	\$68,602.00

CANAVERAL WAY

Total Cost for Street: \$218,709.00

Survey Street	Start Street	End Street	Orientation	
CANAVERAL WAY	CORTRIGHT WAY	RAMSEY DR	E	\$103,471.00
CANAVERAL WAY	RAMSEY DR	CORTRIGHT WAY	W	\$115,238.00

CANNBERRA DR

Total Cost for Street: \$572,884.00

Survey Street	Start Street	End Street	Orientation	
CANNBERRA DR	8931 CANNBERRA DR	S WATT AVE	N	\$18,730.00
CANNBERRA DR	8936 CANNBERRA DR	8944 CANNBERRA DR	W	\$22,060.00
CANNBERRA DR	8944 CANNBERRA DR	8956 CANNBERRA DR	W	\$41,360.00
CANNBERRA DR	8956 CANNBERRA DR	8962 CANNBERRA DR	N	\$12,260.00

Sacramento County

Access Compliance Survey Report - Sidewalks

Cost Summary

CANBERRA DR	8962 CANBERRA DR	8964 CANBERRA DR	S	\$14,850.00
CANBERRA DR	8964 CANBERRA DR	BAIRNSDALE WAY	W	\$74,780.00
CANBERRA DR	BAIRNSDALE WAY	8931 CANBERRA DR	W	\$144,184.00
CANBERRA DR	GLEN INNES WAY	WYALONG WAY	S	\$27,460.00
CANBERRA DR	KANGAROO CT	BAIRNSDALE WAY	E	\$44,400.00
CANBERRA DR	S WATT AVE	8936 CANBERRA DR	S	\$41,900.00
CANBERRA DR	THORNHILL DR	BAIRNSDALE WAY	N	\$109,540.00
CANBERRA DR	WYALONG WAY	THORNHILL DR	S	\$21,360.00

CANDELL CT

Total Cost for Street: \$47,320.00

Survey Street	Start Street	End Street	Orientation	
CANDELL CT	4709 CANDELL CT	UNDERWOOD WAY	N	\$13,400.00
CANDELL CT	4712 CANDELL CT	4713 CANDELL CT	N	\$1,880.00
CANDELL CT	4713 CANDELL CT	4709 CANDELL CT	N	\$8,920.00
CANDELL CT	PEEVEY CT	4712 CANDELL CT	S	\$23,120.00

CANDLESTICK WAY

Total Cost for Street: \$360,534.00

Survey Street	Start Street	End Street	Orientation	
CANDLESTICK WAY	GLENEAGLE WAY	TUPELO DR	W	\$191,830.00
CANDLESTICK WAY	TUPELO DR	GLENEAGLE WAY	E	\$168,704.00

CANEBREAK CT

Total Cost for Street: \$31,868.00

Survey Street	Start Street	End Street	Orientation	
CANEBREAK CT	1114 CANEBREAK CT	SAND BAR CIR	N	\$18,212.00
CANEBREAK CT	SAND BAR CIR	1114 CANEBREAK CT	S	\$13,656.00

CANFIELD AVE

Total Cost for Street: \$150,476.00

Survey Street	Start Street	End Street	Orientation	
CANFIELD AVE	5400 CANFIELD AVE	GARFIELD AVE	S	\$73,491.00
CANFIELD AVE	GARFIELD AVE	5401 CANFIELD AVE	N	\$76,985.00

CANNES WAY

Total Cost for Street: \$56,004.00

Survey Street	Start Street	End Street	Orientation	
CANNES WAY	5400 CANNES WAY	5424 CANNES WAY	E	\$1,584.00
CANNES WAY	5424 CANNES WAY	ROYAN DR	E	\$1,116.00
CANNES WAY	5438 CANNES WAY	5400 CANNES WAY	W	\$12,600.00
CANNES WAY	5446 CANNES WAY	ALAIRE VIE DR	N	\$23,760.00
CANNES WAY	ALAIRE VIE DR	BELCASTEL WAY	S	\$8,560.00
CANNES WAY	BELCASTEL WAY	5438 CANNES WAY	S	\$6,044.00
CANNES WAY	ROYAN DR	5446 CANNES WAY	E	\$2,340.00

CANOPUS AVE

Total Cost for Street: \$52,540.00

Survey Street	Start Street	End Street	Orientation	
CANOPUS AVE	CLOUDCROFT WAY	STRATUS DR	E	\$21,140.00
CANOPUS AVE	STRATUS DR	CLOUDCROFT WAY	W	\$31,400.00

CANTATA WAY

Total Cost for Street: \$68,585.00

Survey Street	Start Street	End Street	Orientation	
CANTATA WAY	QUIET KNOLLS DR	CONTRALTO WAY	N/W	\$38,470.00
CANTATA WAY	TIMPANI CT	QUIET KNOLLS DR	E/S	\$30,115.00

CANTEL WAY

Total Cost for Street: \$525,398.00

Survey Street	Start Street	End Street	Orientation	
CANTEL WAY	CENTINELLA DR	FLORAL DR	W	\$65,480.00
CANTEL WAY	CUMMINGS WAY	OWENS WAY	W	\$35,216.00
CANTEL WAY	ELKHORN BLVD	LANKERSHIM WAY	W	\$45,692.00

Sacramento County

Access Compliance Survey Report - Sidewalks

Cost Summary

CANTEL WAY	FLORAL DR	CENTINELLA DR	E	\$31,392.00
CANTEL WAY	LANKERSHIM WAY	MILTON WAY	W	\$68,832.00
CANTEL WAY	MILTON WAY	CENTINELLA DR	W	\$79,036.00
CANTEL WAY	OWENS WAY	PLYMOUTH DR	W	\$32,760.00
CANTEL WAY	PLYMOUTH DR	TURNER DR	E	\$134,926.00
CANTEL WAY	TURNER DR	CUMMINGS WAY	W	\$32,064.00

CANYON WOODS CT

Total Cost for Street: \$65,680.00

Survey Street	Start Street	End Street	Orientation	
CANYON WOODS CT	7673 CANYON WOODS CT	ORCHARD WOODS CIR	E	\$28,860.00
CANYON WOODS CT	7675 CANYON WOODS CT	7673 CANYON WOODS CT	E	\$2,240.00
CANYON WOODS CT	ORCHARD WOODS CIR	7674 CANYON WOODS CT	W	\$34,580.00

CAPE CORAL CT

Total Cost for Street: \$180,017.00

Survey Street	Start Street	End Street	Orientation	
CAPE CORAL CT	2216 CAPE CORAL CT	DOMINION WAY	S	\$91,400.00
CAPE CORAL CT	DOMINION WAY	2216 CAPE CORAL CT	N	\$88,617.00

CAPE HORN CT

Total Cost for Street: \$17,240.00

Survey Street	Start Street	End Street	Orientation	
CAPE HORN CT	2241 CAPE HORN CT	NEWCASTLE GAP DR	W	\$6,440.00
CAPE HORN CT	NEWCASTLE GAP DR	2241 CAPE HORN CT	E	\$10,800.00

CAPE WINDHAM PL

Total Cost for Street: \$14,300.00

Survey Street	Start Street	End Street	Orientation	
CAPE WINDHAM PL	CAPE WINDHAM PL	FILBERT AVE	S	\$6,796.00
CAPE WINDHAM PL	FILBERT AVE	CAPE WINDHAM PL	N	\$7,504.00

CAPULET ST

Total Cost for Street: \$60,314.00

Survey Street	Start Street	End Street	Orientation	
CAPULET ST	6553 CAPULET ST	MONTAGUE WAY	W	\$33,266.00
CAPULET ST	MONTAGUE WAY	6554 CAPULET ST	E	\$27,048.00

CAPULLO CT

Total Cost for Street: \$63,316.00

Survey Street	Start Street	End Street	Orientation	
CAPULLO CT	6727 CAPULLO CT	LA JUNTA DR	S	\$31,360.00
CAPULLO CT	LA JUNTA DR	6727 CAPULLO CT	N	\$31,956.00

CARBIDE CT

Total Cost for Street: \$578,862.00

Survey Street	Start Street	End Street	Orientation	
CARBIDE CT	8500 CARBIDE CT	WILBUR WAY	N	\$297,504.00
CARBIDE CT	WILBUR WAY	8500 CARBIDE CT	S	\$281,358.00

CARDALE WAY

Total Cost for Street: \$234,865.00

Survey Street	Start Street	End Street	Orientation	
CARDALE WAY	8091 CARDALE WAY	EMSDALE WAY	E	\$28,989.00
CARDALE WAY	8100 CARDALE WAY	FLINTON CT	S	\$45,076.00
CARDALE WAY	8123 CARDALE WAY	8091 CARDALE WAY	N	\$27,760.00
CARDALE WAY	EMSDALE WAY	VINTAGE PARK DR	E	\$49,536.00
CARDALE WAY	VINTAGE PARK DR	8096 VINTAGE PARK DR	W	\$83,504.00

CARDEN WAY

Total Cost for Street: \$93,320.00

Survey Street	Start Street	End Street	Orientation	
CARDEN WAY	MARKLEY WAY	TEMPLETON DR	E	\$41,380.00
CARDEN WAY	TEMPLETON DR	MARKLEY WAY	W	\$51,940.00

CARDENAS WAY**Total Cost for Street: \$173,280.00**

Survey Street	Start Street	End Street	Orientation	
CARDENAS WAY	DEL CORONADO WAY	LIDIA WAY	S	\$105,620.00
CARDENAS WAY	LIDIA WAY	WOLFGRAM WAY	N	\$22,630.00
CARDENAS WAY	TERESTIA CT	DEL CORONADO WAY	N	\$28,570.00
CARDENAS WAY	WOLFGRAM WAY	TERESTIA CT	N	\$16,460.00

CARDINAL RD**Total Cost for Street: \$94,544.00**

Survey Street	Start Street	End Street	Orientation	
CARDINAL RD	7101 CARDINAL RD	WATERBURY WAY	N	\$9,000.00
CARDINAL RD	PAPAYA DR	7100 CARDINAL RD	S	\$56,584.00
CARDINAL RD	WATERBURY WAY	PAPAYA DR	N	\$28,960.00

CAREO CT**Total Cost for Street: \$37,215.00**

Survey Street	Start Street	End Street	Orientation	
CAREO CT	4816 CAREO DR	4839 CAREO CT	S	\$25,900.00
CAREO CT	4835 CAREO CT	LONESTAR WAY	N	\$11,315.00

CAREO DR**Total Cost for Street: \$195,819.00**

Survey Street	Start Street	End Street	Orientation	
CAREO DR	BRUMA CT	N LOOP BLVD	W	\$9,230.00
CAREO DR	ELEGANS CT	HIEMO WAY	N	\$34,801.00
CAREO DR	HIEMO WAY	BRUMA CT	W	\$9,668.00
CAREO DR	LONESTAR WAY	ELEGANS CT	N	\$23,580.00
CAREO DR	N LOOP BLVD	4816 CAREO DR	E	\$118,540.00

CARIBOU CT**Total Cost for Street: \$79,560.00**

Survey Street	Start Street	End Street	Orientation	
CARIBOU CT	3000 CARIBOU CT	ZAMBRA WAY	W	\$44,040.00
CARIBOU CT	ZAMBRA WAY	3000 CARIBOU CT	E	\$35,520.00

CARIBOU RIDGE WAY**Total Cost for Street: \$73,180.00**

Survey Street	Start Street	End Street	Orientation	
CARIBOU RIDGE WAY	EASTON WAY	GRAYTREE WAY	E	\$10,216.00
CARIBOU RIDGE WAY	FAWN VALLEY WAY	EASTON WAY	E	\$8,853.00
CARIBOU RIDGE WAY	GAZELLE RIDGE WAY	GAZELLE RUN WAY	W	\$29,747.00
CARIBOU RIDGE WAY	GAZELLE RUN WAY	FAWN VALLEY WAY	W	\$24,364.00

CARL SANDBURG CIR**Total Cost for Street: \$649,326.00**

Survey Street	Start Street	End Street	Orientation	
CARL SANDBURG CIR	6144 CARL SANDBURG CIR	LONGFELLOW WAY	SE	\$29,840.00
CARL SANDBURG CIR	6157 CARL SANDBURG CIR	OAKHOLLOW DR	SW	\$134,656.00
CARL SANDBURG CIR	6197 CARL SANDBURG CIR	6157 CARL SANDBURG CIR	NW	\$99,341.00
CARL SANDBURG CIR	6200 CARL SANDBURG CIR	OAKHOLLOW DR	SW	\$123,516.00
CARL SANDBURG CIR	6229 CARL SANDBURG CIR	6197 CARL SANDBURG CIR	NE	\$81,841.00
CARL SANDBURG CIR	LONGFELLOW WAY	6200 CARL SANDBURG CIR	SE	\$26,800.00
CARL SANDBURG CIR	OAKHOLLOW DR	6144 CARL SANDBURG CIR	NE	\$153,332.00

CARLA WAY**Total Cost for Street: \$215,340.00**

Survey Street	Start Street	End Street	Orientation	
CARLA WAY	BETTINA WAY	HEIRLOOM WAY	S	\$112,620.00
CARLA WAY	HEIRLOOM WAY	SARTE CT	N	\$47,900.00
CARLA WAY	SARTE CT	TANYA CT	N	\$33,120.00
CARLA WAY	TANYA CT	BETTINA WAY	N	\$21,700.00

CARLISLE AVE**Total Cost for Street: \$286,432.00**

Survey Street	Start Street	End Street	Orientation	
CARLISLE AVE	CAYMUS DR	KORBEL WAY	N	\$32,884.00
CARLISLE AVE	CHEETAH DR	ELK GROVE FLORIN RD	N	\$51,734.00
CARLISLE AVE	ELK GROVE FLORIN RD	POPE VALLEY WAY	S	\$9,972.00
CARLISLE AVE	KORBEL WAY	CAYMUS DR	S	\$144,196.00
CARLISLE AVE	POPE VALLEY WAY	KORBEL WAY	S	\$47,646.00

CARLSBAD AVE**Total Cost for Street: \$80,296.00**

Survey Street	Start Street	End Street	Orientation	
CARLSBAD AVE	2500 CARLSBAD AVE	2500 CARLSBAD AVE	S	\$17,040.00
CARLSBAD AVE	CARLSBAD AVE	FULTON AVE	S	\$44,952.00
CARLSBAD AVE	FULTON AVE	CARLSBAD AVE	N	\$18,304.00

CARMAUX CT**Total Cost for Street: \$49,121.00**

Survey Street	Start Street	End Street	Orientation	
CARMAUX CT	7539 CARMAUX CT	SAINT TROPEZ WAY	W	\$18,284.00
CARMAUX CT	SAINT TROPEZ WAY	7539 CARMAUX CT	E	\$30,837.00

CARMELO DR**Total Cost for Street: \$535,650.00**

Survey Street	Start Street	End Street	Orientation	
CARMELO DR	ALDER GLEN CT	ARDEN WAY	W	\$33,760.00
CARMELO DR	ARDEN WAY	DANIELSON CT	E	\$152,512.00
CARMELO DR	BENTLEY WAY	TREE SIDE DR	W	\$127,674.00
CARMELO DR	DANIELSON CT	LINDA LN	E	\$41,456.00
CARMELO DR	JAY CT	BENTLEY WAY	W	\$25,688.00
CARMELO DR	LINDA LN	SHELFIELD DR	E	\$97,314.00
CARMELO DR	SHELFIELD DR	JAY CT	W	\$25,804.00
CARMELO DR	TREE SIDE DR	ALDER GLEN CT	W	\$31,442.00

CARMELO OAKS CT**Total Cost for Street: \$155,902.51**

Survey Street	Start Street	End Street	Orientation	
CARMELO OAKS CT	4304 CARMELO OAKS CT	END OF SIDEWALK	S	\$8,484.00
CARMELO OAKS CT	END OF SIDEWALK	HAMILTON ST	S	\$28,413.00
CARMELO OAKS CT	HAMILTON ST	4304 CARMELO OAKS CT	S	\$119,005.51

CARMI ST**Total Cost for Street: \$128,445.00**

Survey Street	Start Street	End Street	Orientation	
CARMI ST	BLACKHAWK DR	SAMANTHA WAY	E	\$39,640.00
CARMI ST	FLAMINGO WAY	SAMANTHA WAY	W	\$24,700.00
CARMI ST	SAMANTHA WAY	FROST WAY	W	\$64,105.00

CARMICHAEL WAY**Total Cost for Street: \$361,841.35**

Survey Street	Start Street	End Street	Orientation	
CARMICHAEL WAY	KENNETH AVE	2509 CARMICHAEL WAY	W	\$283,025.35
CARMICHAEL WAY	VAN ALSTINE AVE	2551 CARMICHAEL WAY	E	\$78,816.00

CARNEGIE WAY**Total Cost for Street: \$101,953.00**

Survey Street	Start Street	End Street	Orientation	
CARNEGIE WAY	RUTGERS WAY	WINDING WAY	E	\$44,611.00
CARNEGIE WAY	WINDING WAY	RUTGERS WAY	W	\$57,342.00

CARNEIA CT**Total Cost for Street: \$121,888.00**

Survey Street	Start Street	End Street	Orientation	
CARNEIA CT	5300 CARNEIA CT	5310 CARNEIA CT	E	\$32,416.00

Sacramento County

Access Compliance Survey Report - Sidewalks

Cost Summary

CARNEIA CT	5310 CARNEIA CT	MARCHITA WAY	S	\$19,228.00
CARNEIA CT	5321 CARNEIA CT	5300 CARNEIA CT	W	\$49,352.00
CARNEIA CT	MARCHITA WAY	5321 CARNEIA CT	N	\$20,892.00
CARNELIAN CT				Total Cost for Street: \$65,443.00
Survey Street	Start Street	End Street	Orientation	
CARNELIAN CT	CLAIRIDGE WAY	3201 CARNELIAN CT	W	\$65,443.00
CARNS CT				Total Cost for Street: \$59,436.00
Survey Street	Start Street	End Street	Orientation	
CARNS CT	8072 CARNS CT	LIVOTI AVE	N	\$26,772.00
CARNS CT	LIVOTI AVE	8072 CARNS CT	S	\$32,664.00
CAROB CT				Total Cost for Street: \$85,592.00
Survey Street	Start Street	End Street	Orientation	
CAROB CT	2000 CAROB CT	COTTAGE WAY	E	\$42,600.00
CAROB CT	COTTAGE WAY	2000 CAROB CT	W	\$42,992.00
CARPENTER WAY				Total Cost for Street: \$58,472.00
Survey Street	Start Street	End Street	Orientation	
CARPENTER WAY	GALBRATH DR	RAMSEY DR	W	\$27,788.00
CARPENTER WAY	RAMSEY DR	GALBRATH DR	E	\$30,684.00
CARRADALE WAY				Total Cost for Street: \$35,557.00
Survey Street	Start Street	End Street	Orientation	
CARRADALE WAY	BAMBURGH CT	MARSANNAY WAY	N	\$11,814.00
CARRADALE WAY	BRAMWELL WAY	BAMBURGH CT	N	\$6,384.00
CARRADALE WAY	MARSANNAY WAY	BRAMWELL WAY	S	\$17,359.00
CARRIAGE OAKS WAY				Total Cost for Street: \$423,504.00
Survey Street	Start Street	End Street	Orientation	
CARRIAGE OAKS WAY	8200 CARRIAGE OAKS WAY	8232 CARRIAGE OAKS WAY	E	\$71,980.00
CARRIAGE OAKS WAY	8211 GOLD SIERRA CT	CARRIAGE OAKS WAY	E	\$30,124.00
CARRIAGE OAKS WAY	8213 CARRIAGE OAKS WAY	END OF SIDEWALK	W	\$27,603.00
CARRIAGE OAKS WAY	8232 CARRIAGE OAKS WAY	GOLD SIERRA CT	S	\$30,958.00
CARRIAGE OAKS WAY	8237 CARRIAGE OAKS WAY	RIOLO RANCH WAY	W	\$37,356.00
CARRIAGE OAKS WAY	8315 CARRIAGE OAKS WAY	8237 CARRIAGE OAKS WAY	N	\$42,460.00
CARRIAGE OAKS WAY	END OF SIDEWALK	8200 CARRIAGE OAKS WAY	E	\$7,832.00
CARRIAGE OAKS WAY	GOLD SIERRA CT	8211 GOLD SIERRA CT	W	\$37,204.00
CARRIAGE OAKS WAY	LEWIS AVE	8315 CARRIAGE OAKS WAY	N	\$89,456.00
CARRIAGE OAKS WAY	MADRONE WOODS PL	WINDMILL OAKS PL	S	\$13,384.00
CARRIAGE OAKS WAY	RIOLO RANCH WAY	8213 CARRIAGE OAKS WAY	W	\$7,773.00
CARRIAGE OAKS WAY	WINDMILL OAKS PL	LEWIS AVE	S	\$27,374.00
CARRIEBEE CT				Total Cost for Street: \$87,968.00
Survey Street	Start Street	End Street	Orientation	
CARRIEBEE CT	4001 CARRIEBEE CT	4006 CARRIEBEE CT	S	\$7,904.00
CARRIEBEE CT	4006 CARRIEBEE CT	YUCCA WAY	S	\$30,896.00
CARRIEBEE CT	YUCCA WAY	4001 CARRIEBEE CT	N	\$49,168.00
CARRIERA WAY				Total Cost for Street: \$36,224.00
Survey Street	Start Street	End Street	Orientation	
CARRIERA WAY	BERGTHOLD WAY	CLIFFCREST DR	S	\$21,416.00
CARRIERA WAY	CLIFFCREST DR	BERGTHOLD WAY	N	\$14,808.00

CARRO DR**Total Cost for Street: \$331,981.00**

Survey Street	Start Street	End Street	Orientation	
CARRO DR	760 CARRO DR	CATHEDRAL CT	N	\$16,536.00
CARRO DR	789 CARRO DR	755 CARRO DR	S	\$48,580.00
CARRO DR	790 CARRO DR	NORTHROP AVE	E	\$52,660.00
CARRO DR	933 CARRO DR	CAVA CT	W	\$29,285.00
CARRO DR	CARTA CT	938 CARRO DR	E	\$22,900.00
CARRO DR	CATHEDRAL CT	790 CARRO DR	N	\$22,520.00
CARRO DR	CAVA CT	NORTHROP AVE	W	\$40,720.00
CARRO DR	NORTHROP AVE	801 CARRO DR	W	\$98,780.00

CARRWOOD ST**Total Cost for Street: \$205,635.00**

Survey Street	Start Street	End Street	Orientation	
CARRWOOD ST	CENTRAL AVE	MARYE AVE	E	\$35,560.00
CARRWOOD ST	MARYE AVE	STRONG AVE	E	\$71,250.00
CARRWOOD ST	NOEL DR	CENTRAL AVE	W	\$57,080.00
CARRWOOD ST	STRONG AVE	NOEL DR	W	\$41,745.00

CARSINGTON WAY**Total Cost for Street: \$103,521.00**

Survey Street	Start Street	End Street	Orientation	
CARSINGTON WAY	DARTFORD CT	WASHFORD CT	W	\$29,716.00
CARSINGTON WAY	GARSTON CT	DARTFORD CT	W	\$22,384.00
CARSINGTON WAY	MORCOTT WAY	RAMPTON CT	E	\$33,585.00
CARSINGTON WAY	RAMPTON CT	ALLENDAL WAY	E	\$17,836.00

CARSON WAY**Total Cost for Street: \$187,808.00**

Survey Street	Start Street	End Street	Orientation	
CARSON WAY	CARSON WAY	FULTON AVE	N	\$25,848.00
CARSON WAY	FULTON AVE	VALLEY RD	N	\$76,300.00
CARSON WAY	VALLEY RD	FULTON AVE	S	\$85,660.00

CARTA CT**Total Cost for Street: \$32,370.00**

Survey Street	Start Street	End Street	Orientation	
CARTA CT	2405 CARTA CT	CARRO DR	N	\$8,100.00
CARTA CT	CARRO DR	2409 CARTA CT	S	\$24,270.00

CARTHY WAY**Total Cost for Street: \$194,161.00**

Survey Street	Start Street	End Street	Orientation	
CARTHY WAY	CHANDLER DR	SUNNYSLOPE DR	W	\$88,725.00
CARTHY WAY	SUNNYSLOPE DR	CHANDLER DR	E	\$105,436.00

CASA ALEGRE**Total Cost for Street: \$174,544.00**

Survey Street	Start Street	End Street	Orientation	
CASA ALEGRE	6001 CASA ALEGRE	MANZANITA AVE	N	\$51,460.00
CASA ALEGRE	CASA ALEGRE	COYLE AVE	W	\$35,080.00
CASA ALEGRE	COYLE AVE	6001 CASA ALEGRE	E	\$43,800.00
CASA ALEGRE	MANZANITA AVE	CASA ALEGRE	S	\$44,204.00

CASA CT**Total Cost for Street: \$85,132.00**

Survey Street	Start Street	End Street	Orientation	
CASA CT	4500 CASA CT	TIERRA WAY	E	\$47,800.00
CASA CT	TIERRA WAY	4500 CASA CT	W	\$37,332.00

CASA DANIELLE CIR**Total Cost for Street: \$210,645.00**

Survey Street	Start Street	End Street	Orientation	
---------------	--------------	------------	-------------	--

Sacramento County

Access Compliance Survey Report - Sidewalks

Cost Summary

CASA DANIELLE CIR	5229 CASA DANIELLE CIR	CASA NICOLE WAY	N	\$42,520.00
CASA DANIELLE CIR	5300 CASA DANIELLE CIR	5314 CASA DANIELLE CIR	W	\$36,780.00
CASA DANIELLE CIR	5314 CASA DANIELLE CIR	CASA NICOLE WAY	S	\$25,440.00
CASA DANIELLE CIR	5317 CASA DANIELLE CIR	5233 CASA DANIELLE CIR	E	\$37,660.00
CASA DANIELLE CIR	CASA NICOLE WAY	5325 CASA DANIELLE CIR	S	\$68,245.00

CASA GRANDE WAY Total Cost for Street: \$140,670.00

Survey Street	Start Street	End Street	Orientation	
CASA GRANDE WAY	53RD AVE	HARLEY WAY	W	\$69,890.00
CASA GRANDE WAY	HARLEY WAY	53RD AVE	E	\$70,780.00

CASA NICOLE WAY Total Cost for Street: \$119,584.00

Survey Street	Start Street	End Street	Orientation	
CASA NICOLE WAY	CASA DANIELLE CIR	HEATER WAY	W	\$78,224.00
CASA NICOLE WAY	HEATER WAY	LEMON HILL AVE	W	\$22,660.00
CASA NICOLE WAY	LEMON HILL AVE	CASA DANIELLE CIR	E	\$18,700.00

CASA ROSA WAY Total Cost for Street: \$143,380.00

Survey Street	Start Street	End Street	Orientation	
CASA ROSA WAY	ENGLE RD	GRANT AVE	W	\$66,272.00
CASA ROSA WAY	GRANT AVE	ENGLE RD	E	\$77,108.00

CASABLANCA WAY Total Cost for Street: \$279,808.00

Survey Street	Start Street	End Street	Orientation	
CASABLANCA WAY	8481 CASABLANCA WAY	MONTALI WAY	N	\$62,222.00
CASABLANCA WAY	8490 CASABLANCA WAY	SIRANI CT	E	\$74,653.00
CASABLANCA WAY	BERNARDO CT	8486 CASABLANCA WAY	S	\$102,444.00
CASABLANCA WAY	CASSATT WAY	8481 CASABLANCA WAY	W	\$16,952.00
CASABLANCA WAY	PASTORI WAY	CASSATT WAY	W	\$23,537.00

CASALS ST Total Cost for Street: \$283,723.00

Survey Street	Start Street	End Street	Orientation	
CASALS ST	LA QUINTA DR	MANLOVE RD	N	\$147,936.00
CASALS ST	MANLOVE RD	LA QUINTA DR	S	\$135,787.00

CASCADE WAY Total Cost for Street: \$30,414.00

Survey Street	Start Street	End Street	Orientation	
CASCADE WAY	6300 CASCADE WAY	DELTA POINTE WAY	S	\$9,120.00
CASCADE WAY	6404 CASCADE WAY	STEAMER WAY	N	\$4,818.00
CASCADE WAY	DELTA POINTE WAY	6404 CASCADE WAY	S	\$12,560.00
CASCADE WAY	STEAMER WAY	6301 CASCADE WAY	N	\$3,916.00

CASELMAN RD Total Cost for Street: \$101,925.00

Survey Street	Start Street	End Street	Orientation	
CASELMAN RD	ANDINO WAY	RHINELANDER WAY	N	\$10,580.00
CASELMAN RD	BRUMBY WAY	ANDINO WAY	N	\$24,060.00
CASELMAN RD	CALABRESE WAY	WARLANDER WAY	N	\$23,515.00
CASELMAN RD	ELK GROVE FLORIN RD	CALABRESE WAY	N	\$12,060.00
CASELMAN RD	RHINELANDER WAY	8580 CASELMAN RD	N	\$10,525.00
CASELMAN RD	WARLANDER WAY	BRUMBY WAY	N	\$21,185.00

CASH CT Total Cost for Street: \$51,868.00

Survey Street	Start Street	End Street	Orientation	
CASH CT	5800 CASH CT	5806 CASH CT	E	\$6,720.00
CASH CT	5806 CASH CT	HILLTOP DR	E	\$15,260.00
CASH CT	5813 CASH CT	5800 CASH CT	W	\$17,600.00

Sacramento County

Access Compliance Survey Report - Sidewalks

Cost Summary

CASH CT	HILLTOP DR	5813 CASH CT	W	\$12,288.00
---------	------------	--------------	---	-------------

CASHEL WAY**Total Cost for Street: \$209,991.00**

Survey Street	Start Street	End Street	Orientation	
CASHEL WAY	8184 CASHEL WAY	8224 CASHEL WAY	N	\$24,577.00
CASHEL WAY	8189 CASHEL WAY	SANDAY CT	E	\$15,132.00
CASHEL WAY	8217 CASHEL WAY	8189 CASHEL WAY	S	\$40,324.00
CASHEL WAY	8224 CASHEL WAY	COLONSAY WAY	E	\$19,072.00
CASHEL WAY	COLONSAY WAY	8217 CASHEL WAY	W	\$78,377.00
CASHEL WAY	MONTEVINA DR	COLONSAY WAY	W	\$17,813.00
CASHEL WAY	SANDAY CT	COLONSAY WAY	E	\$14,696.00

CASITA AVE**Total Cost for Street: \$43,172.00**

Survey Street	Start Street	End Street	Orientation	
CASITA AVE	CALIFORNIA AVE	6230 CASITA AVE	S	\$43,172.00

CASITAS BONITO**Total Cost for Street: \$89,050.00**

Survey Street	Start Street	End Street	Orientation	
CASITAS BONITO	3234 CASITAS BONITO	VIA GRANDE	N	\$43,630.00
CASITAS BONITO	VIA GRANDE	3234 CASITAS BONITO	S	\$45,420.00

CASLAN AVE**Total Cost for Street: \$256,084.55**

Survey Street	Start Street	End Street	Orientation	
CASLAN AVE	8485 CASLAN AVE	FRIAR TUCK WAY	N	\$65,480.00
CASLAN AVE	8494 CASLAN AVE	KENNETH AVE	S	\$8,900.00
CASLAN AVE	FRIAR TUCK WAY	8486 CASLAN AVE	S	\$98,167.58
CASLAN AVE	KENNETH AVE	FRIAR TUCK WAY	N	\$83,536.97

CASPER CT**Total Cost for Street: \$31,135.00**

Survey Street	Start Street	End Street	Orientation	
CASPER CT	7769 CASPER CT	HEMINGWAY DR	E	\$14,095.00
CASPER CT	HEMINGWAY DR	7768 CASPER CT	W	\$17,040.00

CASPIANE WAY**Total Cost for Street: \$106,412.00**

Survey Street	Start Street	End Street	Orientation	
CASPIANE WAY	9220 CASPIANE WAY	9258 CASPIANE WAY	E	\$11,662.00
CASPIANE WAY	9229 CASPIANE WAY	GREEN BAY WAY	N	\$17,920.00
CASPIANE WAY	9249 CASPIANE WAY	9229 CASPIANE WAY	W	\$20,690.00
CASPIANE WAY	9258 CASPIANE WAY	TIBER DR	S	\$11,740.00
CASPIANE WAY	GREEN BAY WAY	9220 CASPIANE WAY	S	\$24,020.00
CASPIANE WAY	TIBER DR	9249 CASPIANE WAY	N	\$20,380.00

CASSADY WAY**Total Cost for Street: \$722,989.21**

Survey Street	Start Street	End Street	Orientation	
CASSADY WAY	6246 CASSADY WAY	BROADMOOR WAY	S	\$50,520.00
CASSADY WAY	BROADMOOR WAY	6251 CASSADY WAY	N	\$380,887.48
CASSADY WAY	CALIFORNIA AVE	SAMOA WAY	S	\$291,581.73

CASSANDRA WAY**Total Cost for Street: \$187,096.00**

Survey Street	Start Street	End Street	Orientation	
CASSANDRA WAY	9601 CASSANDRA WAY	9547 CASSANDRA WAY	W	\$57,164.00
CASSANDRA WAY	9610 CASSANDRA WAY	SUTTERWOODS WAY	S	\$53,836.00
CASSANDRA WAY	SUTTERWOODS WAY	9601 CASSANDRA WAY	N	\$76,096.00

CASSATT WAY**Total Cost for Street: \$248,300.00**

Survey Street	Start Street	End Street	Orientation	
---------------	--------------	------------	-------------	--

Sacramento County

Access Compliance Survey Report - Sidewalks

Cost Summary

CASSATT WAY	CASABLANCA WAY	MILANO CT	N	\$95,769.00
CASSATT WAY	CLIFFCREST DR	MONTALI WAY	S	\$32,798.00
CASSATT WAY	MILANO CT	CLIFFCREST DR	N	\$51,036.00
CASSATT WAY	MONTALI WAY	CASABLANCA WAY	S	\$68,697.00

CASSIERI CIR

Total Cost for Street: \$264,395.00

Survey Street	Start Street	End Street	Orientation	
CASSIERI CIR	8608 CASSIERI CIR	6664 CASSIERI CIR	S	\$74,810.00
CASSIERI CIR	8609 CASSIERI CIR	HAYWARD DR	W	\$11,108.00
CASSIERI CIR	8613 CASSIERI CIR	8609 CASSIERI CIR	W	\$3,552.00
CASSIERI CIR	8653 CASSIERI CIR	8613 CASSIERI CIR	N	\$75,041.00
CASSIERI CIR	8664 CASSIERI CIR	HAYWARD DR	W	\$25,940.00
CASSIERI CIR	HAYWARD DR	8657 CASSIERI CIR	E	\$73,944.00

CASTEC DR

Total Cost for Street: \$17,808.00

Survey Street	Start Street	End Street	Orientation	
CASTEC DR	1630 CASTEC DR	EASTERN AVE	S	\$17,808.00

CASTELLEJA CT

Total Cost for Street: \$27,764.00

Survey Street	Start Street	End Street	Orientation	
CASTELLEJA CT	2059 CASTELLEJA CT	SANTA LUCIA WAY	S	\$13,428.00
CASTELLEJA CT	SANTA LUCIA WAY	2059 CASTELLEJA CT	N	\$14,336.00

CASTINE CT

Total Cost for Street: \$82,760.00

Survey Street	Start Street	End Street	Orientation	
CASTINE CT	2521 CASTINE CT	ROGUE RIVER DR	E	\$46,000.00
CASTINE CT	ROGUE RIVER DR	2521 CASTINE CT	W	\$36,760.00

CASTLE CREEK WAY

Total Cost for Street: \$233,892.00

Survey Street	Start Street	End Street	Orientation	
CASTLE CREEK WAY	7041 CASTLE CREEK WAY	O ST	W	\$50,488.00
CASTLE CREEK WAY	7046 CASTLE CREEK WAY	7064 CASTLE CREEK WAY	S	\$21,644.00
CASTLE CREEK WAY	7064 CASTLE CREEK WAY	WOODWRIGHT WAY	W	\$21,716.00
CASTLE CREEK WAY	7069 CASTLE CREEK WAY	7041 CASTLE CREEK WAY	N	\$26,572.00
CASTLE CREEK WAY	O ST	7069 CASTLE CREEK WAY	E	\$61,304.00
CASTLE CREEK WAY	WOODWRIGHT WAY	O ST	W	\$52,168.00

CASTLE OAKS CT

Total Cost for Street: \$45,977.00

Survey Street	Start Street	End Street	Orientation	
CASTLE OAKS CT	10081 CASTLE OAKS CT	CROOKED STICK DR	N	\$13,177.00
CASTLE OAKS CT	10089 CASTLE OAKS CT	10085 CASTLE OAKS CT	N	\$8,824.00
CASTLE OAKS CT	CROOKED STICK DR	10092 CASTLE OAKS CT	S	\$23,976.00

CASTLE ROCK WAY

Total Cost for Street: \$60,252.00

Survey Street	Start Street	End Street	Orientation	
CASTLE ROCK WAY	CRYSTAL RIVER WAY	WESTERN SUN WAY	E	\$33,424.00
CASTLE ROCK WAY	WESTERN SUN WAY	CRYSTAL RIVER WAY	W	\$26,828.00

CASTLE ST

Total Cost for Street: \$309,440.00

Survey Street	Start Street	End Street	Orientation	
CASTLE ST	5308 CASTLE ST	ELSinORE WAY	N	\$23,820.00
CASTLE ST	5311 CASTLE ST	PALM AVE	W	\$17,884.00
CASTLE ST	5331 CASTLE ST	5311	S	\$34,980.00
CASTLE ST	5364 CASTLE ST	ELSinORE WAY	E	\$61,352.00
CASTLE ST	5365 CASTLE ST	5331 CASTLE ST	S	\$52,740.00
CASTLE ST	ELSinORE WAY	5365 CASTLE ST	W	\$102,664.00

Sacramento County

Access Compliance Survey Report - Sidewalks

Cost Summary

CASTLE ST	PALM AVE	5308 CASTLE ST	E	\$16,000.00
-----------	----------	----------------	---	-------------

CASTLE WYND DR Total Cost for Street: \$156,960.00

Survey Street	Start Street	End Street	Orientation	
CASTLE WYND DR	8125 CASTLE WYND DR	DILLON CROSS WAY	W	\$36,591.00
CASTLE WYND DR	BONNY KAYE CT	CUMBRAE ISLE WAY	E	\$40,969.00
CASTLE WYND DR	BURNBRAE PL	BONNY KAYE CT	E	\$22,205.00
CASTLE WYND DR	CUMBRAE ISLE WAY	8121 CASTLE WYND DR	W	\$45,120.00
CASTLE WYND DR	DILLON CROSS WAY	N LOOP BLVD	W	\$3,560.00
CASTLE WYND DR	N LOOP BLVD	BURNBRAE PL	E	\$8,515.00

CASTLEBAR WAY Total Cost for Street: \$740,686.00

Survey Street	Start Street	End Street	Orientation	
CASTLEBAR WAY	APPLEGATE DR	BOULWARE CT	S	\$119,536.00
CASTLEBAR WAY	BOULWARE CT	JUMP CT	S	\$97,404.00
CASTLEBAR WAY	BRIAN CT	APPLEGATE DR	N	\$90,102.00
CASTLEBAR WAY	CEDARGROVE DR	BRIAN CT	N	\$134,204.00
CASTLEBAR WAY	CLARECASTLE CT	THORNHILL DR	N	\$59,580.00
CASTLEBAR WAY	GOLDSMITH CT	CLARECASTLE CT	N	\$36,452.00
CASTLEBAR WAY	JUMP CT	CEDARGROVE DR	S	\$31,128.00
CASTLEBAR WAY	THORNHILL DR	APPLEGATE DR	S	\$172,280.00

CASTLEDOWN WAY Total Cost for Street: \$39,733.00

Survey Street	Start Street	End Street	Orientation	
CASTLEDOWN WAY	HANFIELD DR	MOSS HILL WAY	W	\$24,841.00
CASTLEDOWN WAY	MOSS HILL WAY	HANFIELD DR	E	\$14,892.00

CASTLEGLLEN WAY Total Cost for Street: \$99,340.00

Survey Street	Start Street	End Street	Orientation	
CASTLEGLLEN WAY	4307 CASTLEGLLEN WAY	WALNUT RD	W	\$20,440.00
CASTLEGLLEN WAY	4313 CASTLEGLLEN WAY	CASTLEGLLEN WAY	S	\$15,180.00
CASTLEGLLEN WAY	4319 CASTLEGLLEN WAY	4319 CASTLEGLLEN WAY	W	\$22,320.00
CASTLEGLLEN WAY	WALNUT RD	4318 CASTLEGLLEN WAY	E	\$41,400.00

CASTLEMONT CIR Total Cost for Street: \$664,816.00

Survey Street	Start Street	End Street	Orientation	
CASTLEMONT CIR	9245 CASTLEMONT CIR	BRETMOOR DR	N	\$118,920.00
CASTLEMONT CIR	9248 CASTLEMONT CIR	9300 CASTLEMONT CIR	E	\$43,292.00
CASTLEMONT CIR	9300 CASTLEMONT CIR	9308 CASTLEMONT CIR	E	\$12,032.00
CASTLEMONT CIR	9308 CASTLEMONT CIR	BRETMOOR DR	N	\$178,032.00
CASTLEMONT CIR	BRETMOOR DR	CASTLEMONT CIR	S	\$278,412.00
CASTLEMONT CIR	CASTLEMONT CIR	9245 CASTLEMONT CIR	W	\$34,128.00

CASTLETON CIR Total Cost for Street: \$304,378.00

Survey Street	Start Street	End Street	Orientation	
CASTLETON CIR	4268 CASTLETON CIR	PROVINCETOWN WAY	W	\$29,012.00
CASTLETON CIR	CASTLETON CIR	EXCELSIOR RD	S	\$177,420.00
CASTLETON CIR	EXCELSIOR RD	4268 CASTLETON CIR	N	\$65,602.00
CASTLETON CIR	PROVINCETOWN WAY	WICKFORD WAY	W	\$16,036.00
CASTLETON CIR	WICKFORD WAY	EXCELSIOR RD	S	\$16,308.00

CATAMARAN DR Total Cost for Street: \$174,910.00

Survey Street	Start Street	End Street	Orientation	
CATAMARAN DR	BERWYN PL	DESCHUTES WAY	N	\$22,473.00
CATAMARAN DR	DESCHUTES WAY	STANFORD OAK DR	N	\$7,527.00

Sacramento County

Access Compliance Survey Report - Sidewalks

Cost Summary

CATAMARAN DR	SKOKIE PL	PIKES PEAK WAY	S	\$19,010.00
CATAMARAN DR	STANFORD OAK DR	SKOKIE PL	S	\$61,441.00
CATAMARAN DR	YAWL CT	BERWYN PL	N	\$64,459.00

CATANIA WAY

Total Cost for Street: \$272,230.00

Survey Street	Start Street	End Street	Orientation	
CATANIA WAY	2741 CATANIA WAY	FALKLAND WAY	E	\$20,540.00
CATANIA WAY	2748 CATANIA WAY	2796 CATANIA WAY	S	\$48,860.00
CATANIA WAY	2791 CATANIA WAY	2741 CATANIA WAY	N	\$52,550.00
CATANIA WAY	2796 CATANIA WAY	LINDA RIO DR	E	\$51,620.00
CATANIA WAY	FALKLAND WAY	2791 CATANIA WAY	W	\$38,770.00
CATANIA WAY	LINDA RIO DR	2748 CATANIA WAY	W	\$59,890.00

CATHEDRAL CT

Total Cost for Street: \$77,760.00

Survey Street	Start Street	End Street	Orientation	
CATHEDRAL CT	841 CATHEDRAL CT	CARRO DR	W	\$44,760.00
CATHEDRAL CT	CARRO DR	840 CATHEDRAL CT	E	\$33,000.00

CAVA CT

Total Cost for Street: \$35,600.00

Survey Street	Start Street	End Street	Orientation	
CAVA CT	2412 CAVA CT	CARRO DR	S	\$19,160.00
CAVA CT	CARRO DR	2412 CARRO DR	S	\$16,440.00

CAVALLI WAY

Total Cost for Street: \$357,259.90

Survey Street	Start Street	End Street	Orientation	
CAVALLI WAY	7952 CAVALLI WAY	7958 CAVALLI WAY	S	\$21,718.00
CAVALLI WAY	7957 CAVALLI WAY	MARIAH PL	N	\$9,684.00
CAVALLI WAY	7958 CAVALLI WAY	7982 CAVALLI WAY	E	\$79,592.00
CAVALLI WAY	7981 CAVALLI WAY	7957 CAVALLI WAY	W	\$53,416.00
CAVALLI WAY	7983 CAVALLI WAY	7981 CAVALLI WAY	W	\$9,392.00
CAVALLI WAY	MARIAH PL	SUNRISE BLVD	N	\$36,580.00
CAVALLI WAY	SUNRISE BLVD	SUNRISE BLVD	S	\$146,877.90

CAVALLO REAL WAY

Total Cost for Street: \$182,764.00

Survey Street	Start Street	End Street	Orientation	
CAVALLO REAL WAY	MUSTANG WAY	MUSTANG WAY	W	\$182,764.00

CAVALRY CT

Total Cost for Street: \$21,252.00

Survey Street	Start Street	End Street	Orientation	
CAVALRY CT	6600 CAVALRY CT	SUNDANCE DR	E	\$11,744.00
CAVALRY CT	SUNDANCE DR	6600 CAVALRY CT	W	\$9,508.00

CAVENDISH WAY

Total Cost for Street: \$186,570.00

Survey Street	Start Street	End Street	Orientation	
CAVENDISH WAY	BUCKS HARBOR WAY	WALDEN CT	N	\$53,760.00
CAVENDISH WAY	COTTONWOOD LN	GLEN IVY CT	S	\$20,140.00
CAVENDISH WAY	GLEN IVY CT	WHITE CASTLE WAY	S	\$59,790.00
CAVENDISH WAY	WALDEN CT	BUCKS HARBOR WAY	N	\$26,140.00
CAVENDISH WAY	WHITE CASTLE WAY	BUCKS HARBOR WAY	S	\$26,740.00

CAXTON CT

Total Cost for Street: \$57,606.00

Survey Street	Start Street	End Street	Orientation	
CAXTON CT	4427 CAXTON CT	HARDWICK WAY	S	\$28,496.00
CAXTON CT	HARDWICK WAY	4427 CAXTON CT	N	\$29,110.00

CAYMAN CT**Total Cost for Street: \$48,393.00**

Survey Street	Start Street	End Street	Orientation	
CAYMAN CT	3801 CAYMAN CT	FAIRLANDS WAY	S	\$24,093.00
CAYMAN CT	3964 ROLLINS WAY	3801 CAYMAN CT	N	\$24,300.00

CAYMUS DR**Total Cost for Street: \$1,033,034.50**

Survey Street	Start Street	End Street	Orientation	
CAYMUS DR	ATHELSON PL	ELNORA CT	E	\$14,696.00
CAYMUS DR	BEDROCK CT	STONE BAY CT	E	\$9,592.00
CAYMUS DR	BREVARD DR	LA MAISON CIR	E	\$22,736.00
CAYMUS DR	CARLISLE AVE	NAPA VALLEY WAY	W	\$91,040.00
CAYMUS DR	CHANTAL WAY	BRITTANY PARK DR	W	\$211,692.50
CAYMUS DR	COBBLE BAY CT	PEBBLE SPRING CT	W	\$10,329.00
CAYMUS DR	COBBLE FIELD DR	MARBLE CREST CT	E	\$4,060.00
CAYMUS DR	COBBLE POINT WAY	MARBLE VALLEY CT	W	\$2,068.00
CAYMUS DR	ELNORA CT	VINTAGE PARK DR	E	\$32,564.00
CAYMUS DR	GEYSER PEAK WAY	BREVARD DR	E	\$24,782.00
CAYMUS DR	GIANT PANDA DR	CARLISLE AVE	W	\$95,898.00
CAYMUS DR	HALKIRK WAY	CHANTAL WAY	W	\$13,800.00
CAYMUS DR	LA MAISON CIR	PETITE SIRAH WAY	W	\$201,900.00
CAYMUS DR	MARBLE CREST CT	MICAELA CT	E	\$41,140.00
CAYMUS DR	MARBLE VALLEY CT	COBBLE BAY CT	W	\$1,952.00
CAYMUS DR	MICAELA CT	COBBLE POINT WAY	W	\$64,288.00
CAYMUS DR	MIRASSOU CT	GEYSER PEAK WAY	E	\$51,599.00
CAYMUS DR	MONTEVINA DR	ATHELSON PL	E	\$17,960.00
CAYMUS DR	PEBBLE SPRING CT	ROBBINS RD	W	\$20,432.00
CAYMUS DR	PETITE SIRAH WAY	VINTAGE PARK DR	W	\$31,764.00
CAYMUS DR	ROBBINS RD	BEDROCK CT	E	\$12,022.00
CAYMUS DR	STONE BAY CT	COBBLE FIELD DR	E	\$8,758.00
CAYMUS DR	VINTAGE PARK DR	HALKIRK WAY	W	\$47,962.00

CAYUCOS DR**Total Cost for Street: \$14,000.00**

Survey Street	Start Street	End Street	Orientation	
CAYUCOS DR	END OF SIDEWALK	OCEAN PARK DR	NW	\$7,220.00
CAYUCOS DR	OCEAN PARK DR	END OF SIDEWALK	SE	\$6,780.00

CAYUGA CT**Total Cost for Street: \$23,701.00**

Survey Street	Start Street	End Street	Orientation	
CAYUGA CT	8730 CAYUGA CT	SHOSHONE WAY	E	\$10,800.00
CAYUGA CT	SHOSHONE WAY	8730 CAYUGA CT	W	\$12,901.00

CAYUSE WAY**Total Cost for Street: \$51,995.00**

Survey Street	Start Street	End Street	Orientation	
CAYUSE WAY	7550 CAYUSE WAY	AMBLER ST	W	\$25,610.00
CAYUSE WAY	AMBLER ST	7550 CAYUSE WAY	E	\$26,385.00

CECILE WAY**Total Cost for Street: \$330,350.00**

Survey Street	Start Street	End Street	Orientation	
CECILE WAY	9125 CECILE WAY	KORDES WAY	N	\$24,280.00
CECILE WAY	BRUNNER DR	EISENHOWER DR	E	\$163,840.00
CECILE WAY	EISENHOWER DR	9125 CECILE WAY	N	\$119,660.00
CECILE WAY	KORDES WAY	BRUNNER DR	N	\$22,570.00

CEDAR HILL CT**Total Cost for Street: \$42,740.00**

Survey Street	Start Street	End Street	Orientation	
CEDAR HILL CT	8435 CEDAR HILL CT	STORY RIDGE WAY	W	\$16,900.00
CEDAR HILL CT	STORY RIDGE WAY	8435 CEDAR HILL CT	E	\$25,840.00

CEDAR MEADOW DR**Total Cost for Street: \$53,610.00**

Survey Street	Start Street	End Street	Orientation	
CEDAR MEADOW DR	BENJAMIN DR	CYPRESS LAKE CT	N	\$14,066.00
CEDAR MEADOW DR	CYPRESS LAKE CT	4101 CEDAR MEADOW WAY	N	\$10,824.00
CEDAR MEADOW DR	SILVERSIDE DR	BENJAMIN DR	S	\$28,720.00

CEDAR POINT WAY**Total Cost for Street: \$68,064.00**

Survey Street	Start Street	End Street	Orientation	
CEDAR POINT WAY	BLUE MOUNTAIN WAY	BLUE MOUNTAIN WAY	S	\$29,668.00
CEDAR POINT WAY	DIAMOND RANCH DR	BLUE MOUNTAIN WAY	N	\$38,396.00

CEDARGROVE DR**Total Cost for Street: \$131,400.00**

Survey Street	Start Street	End Street	Orientation	
CEDARGROVE DR	4113 CEDARGROVE DR	TALLYHO DR	E	\$31,744.00
CEDARGROVE DR	4129 CEDARGROVE DR	4113 CEDARGROVE DR	E	\$31,256.00
CEDARGROVE DR	CASTLEBAR WAY	4128 CEDARGROVE DR	W	\$52,432.00
CEDARGROVE DR	TALLYHO DR	CASTLEBAR WAY	W	\$15,968.00

CEDARHURST WAY**Total Cost for Street: \$182,572.00**

Survey Street	Start Street	End Street	Orientation	
CEDARHURST WAY	ELLERSLEE DR	TEMPLETON DR	W	\$88,080.00
CEDARHURST WAY	TEMPLETON DR	ELLERSLEE DR	E	\$94,492.00

CEDARIDGE WAY**Total Cost for Street: \$122,730.00**

Survey Street	Start Street	End Street	Orientation	
CEDARIDGE WAY	2608 CEDARIDGE WAY	RAWHIDE WAY	N	\$40,130.00
CEDARIDGE WAY	2613 CEDARIDGE WAY	NIAGARA WAY	E	\$25,940.00
CEDARIDGE WAY	NIAGARA WAY	2608 CEDARIDGE WAY	W	\$20,080.00
CEDARIDGE WAY	RAWHIDE WAY	2613 CEDARIDGE WAY	S	\$36,580.00

CEDARVILLAGE DR**Total Cost for Street: \$244,536.00**

Survey Street	Start Street	End Street	Orientation	
CEDARVILLAGE DR	HAZEL AVE	SKYWAY DR	S	\$102,544.00
CEDARVILLAGE DR	OLEAN ST	HAZEL AVE	N	\$125,572.00
CEDARVILLAGE DR	SKYWAY DR	OLEAN ST	S	\$16,420.00

CELIA AVE**Total Cost for Street: \$366,216.77**

Survey Street	Start Street	End Street	Orientation	
CELIA AVE	7169 CELIA AVE	7169 CELIA AVE	E	\$8,848.00
CELIA AVE	FLORIN RD	VERNA MAE AVE	E	\$357,368.77

CEMO CIR**Total Cost for Street: \$869,009.70**

Survey Street	Start Street	End Street	Orientation	
CEMO CIR	2216 CEMO CIR	COLOMA RD	W	\$9,680.00
CEMO CIR	2255 CEMO CIR	2265 CEMO CIR	E	\$21,720.00
CEMO CIR	2265 CEMO CIR	2265 CEMO CIR	S	\$23,310.00
CEMO CIR	2305 CEMO CIR	GOLD MEADOW WAY	S	\$45,780.00
CEMO CIR	COLOMA RD	GOLD MEADOW WAY	S	\$335,061.44
CEMO CIR	GOLD MEADOW WAY	COLOMA RD	NW	\$433,458.26

CENTENNIAL WAY**Total Cost for Street: \$183,917.00**

Survey Street	Start Street	End Street	Orientation	
CENTENNIAL WAY	6937 CENTENNIAL WAY	KARM WAY	W	\$81,621.00
CENTENNIAL WAY	6940 CENTENNIAL WAY	6956 CENTENNIAL WAY	W	\$21,328.00
CENTENNIAL WAY	6956 CENTENNIAL WAY	6937 CENTENNIAL WAY	E	\$23,977.00
CENTENNIAL WAY	CONCERT WAY	6940 CENTENNIAL WAY	S	\$31,341.00
CENTENNIAL WAY	KARM WAY	CONCERT WAY	E	\$25,650.00

CENTER COURT LN**Total Cost for Street: \$462,290.00**

Survey Street	Start Street	End Street	Orientation	
CENTER COURT LN	CENTER COURT LN	WATT AVE	N	\$227,040.00
CENTER COURT LN	WATT AVE	CENTER COURT LN	S	\$235,250.00

CENTER MALL WAY**Total Cost for Street: \$166,532.00**

Survey Street	Start Street	End Street	Orientation	
CENTER MALL WAY	6131 CENTER MALL WAY	FLORIN MALL DR	N	\$50,660.00
CENTER MALL WAY	6200 CENTER MALL WAY	66TH AVE	E	\$32,124.00
CENTER MALL WAY	66TH AVE	6131 CENTER MALL WAY	W	\$35,124.00
CENTER MALL WAY	FLORIN MALL DR	6200 CENTER MALL WAY	S	\$48,624.00

CENTER PKWY**Total Cost for Street: \$1,025,448.00**

Survey Street	Start Street	End Street	Orientation	
CENTER PKWY	7476 CENTER PKWY	CENTER PKWY	S	\$14,680.00
CENTER PKWY	A PKWY	COURT PKWY	W	\$76,270.00
CENTER PKWY	B PKWY	A PKWY	E	\$23,240.00
CENTER PKWY	C PKWY	B PKWY	S	\$139,460.00
CENTER PKWY	CENTER PKWY	EAST PKWY	W	\$82,450.00
CENTER PKWY	COURT PKWY	FOREST PKWY	W	\$75,840.00
CENTER PKWY	D PKWY	C PKWY	E	\$19,040.00
CENTER PKWY	EAST PKWY	SOUTH PKWY	W	\$90,312.00
CENTER PKWY	F PKWY	D PKWY	E	\$16,640.00
CENTER PKWY	FOREST PKWY	GOYA PKWY	W	\$46,380.00
CENTER PKWY	GOYA PKWY	LIPPI PKWY	W	\$23,640.00
CENTER PKWY	H PKWY	FOREST PKWY	E	\$105,560.00
CENTER PKWY	I PKWY	H PKWY	E	\$28,720.00
CENTER PKWY	J PKWY	EAST PKWY	E	\$19,700.00
CENTER PKWY	LIPPI PKWY	CENTER PKWY	W	\$24,390.00
CENTER PKWY	POMEGRANATE AVE	SOUTH PKWY	E	\$49,460.00
CENTER PKWY	SIDEWALK START	A PKWY	W	\$13,640.00
CENTER PKWY	SOUTH PKWY	TANGERINE AVE	W	\$176,026.00

CENTER ST**Total Cost for Street: \$19,401.00**

Survey Street	Start Street	End Street	Orientation	
CENTER ST	GROVE ST	PINE ST	S	\$11,082.00
CENTER ST	PINE ST	GROVE ST	N	\$8,319.00

CENTINELLA DR**Total Cost for Street: \$812,582.00**

Survey Street	Start Street	End Street	Orientation	
CENTINELLA DR	3717 CENTINELLA DR	CANTEL WAY	N	\$41,936.00
CENTINELLA DR	CANTEL WAY	THOMAS DR	S	\$410,630.00
CENTINELLA DR	THOMAS DR	3717 CENTINELLA DR	N	\$201,560.00
CENTINELLA DR	WATT AVE	CANTEL WAY	S	\$158,456.00

CENTRAL AVE**Total Cost for Street: \$2,977,872.89**

Survey Street	Start Street	End Street	Orientation	
CENTRAL AVE	8274 CENTRAL AVE	8282 CENTRAL AVE	W	\$11,440.00
CENTRAL AVE	8282 CENTRAL AVE	8286 CENTRAL AVE	E	\$12,280.00
CENTRAL AVE	8286 CENTRAL AVE	DIOCLETIAN WAY	S	\$36,822.00
CENTRAL AVE	8525 CENTRAL AVE	8501 CENTRAL AVE	N	\$58,360.00
CENTRAL AVE	8640 CENTRAL AVE	8644 CENTRAL AVE	S	\$25,772.00
CENTRAL AVE	8650 CENTRAL AVE	CENTRAL PARK CT	N	\$22,124.00
CENTRAL AVE	8750 CENTRAL AVE	BEECH AVE	S	\$93,652.00
CENTRAL AVE	9041 CENTRAL AVE	9024 CENTRAL AVE	N	\$83,502.00
CENTRAL AVE	ALMOND AVE	HICKORY AVE	S	\$761,311.28
CENTRAL AVE	ARCADE CREEK WAY	WOODED CREEK WAY	S	\$40,260.00
CENTRAL AVE	AURELIUS WAY	MIRWOOD CT	N	\$49,460.00
CENTRAL AVE	BELLA PALAZZO CT	CENTRAL AVE	S	\$15,748.00
CENTRAL AVE	CARRWOOD ST	QUANAH WAY	N	\$21,396.00
CENTRAL AVE	CENTRAL AVE	BELLA PALAZZO CT	S	\$18,504.00
CENTRAL AVE	CENTRAL PARK CT	LA JUNTA DR	N	\$48,636.00
CENTRAL AVE	DAHOMEY DR	KENNETH AVE	S	\$83,040.00
CENTRAL AVE	DIOCLETIAN WAY	TRAJAN DR	S	\$125,200.00
CENTRAL AVE	DOMITIAN ST	AURELIUS WAY	N	\$50,060.00
CENTRAL AVE	HICKORY AVE	BEECH AVE	S	\$573,646.33
CENTRAL AVE	KENNETH AVE	ARCADE CREEK WAY	S	\$116,020.00
CENTRAL AVE	LA JUNTA DR	8633 CENTRAL AVE	N	\$232,602.12
CENTRAL AVE	MIRWOOD CT	WOODMORE OAKS DR	N	\$17,592.00
CENTRAL AVE	QUANAH WAY	SMITHHART ST	N	\$222,724.16
CENTRAL AVE	SAINT EDGEWOOD CT	ALMOND AVE	S	\$16,796.00
CENTRAL AVE	SMITHHART ST	DAHOMEY DR	S	\$137,944.00
CENTRAL AVE	TRAJAN DR	SMITHHART ST	S	\$37,980.00
CENTRAL AVE	WOODED CREEK WAY	SAINT EDGEWOOD CT	S	\$54,861.00
CENTRAL AVE	WOODMORE OAKS DR	8269 CENTRAL AVE	N	\$10,140.00

CENTRAL PARK CT**Total Cost for Street: \$120,304.00**

Survey Street	Start Street	End Street	Orientation	
CENTRAL PARK CT	6633 CENTRAL PARK CT	CENTRAL AVE	W	\$71,264.00
CENTRAL PARK CT	CENTRAL AVE	6633 CENTRAL PARK CT	E	\$49,040.00

CENTURY WAY**Total Cost for Street: \$222,346.00**

Survey Street	Start Street	End Street	Orientation	
CENTURY WAY	MERCER WAY	TREECREST AVE	W	\$186,536.00
CENTURY WAY	TREECREST AVE	MERCER WAY	W	\$35,810.00

CEREUS CT**Total Cost for Street: \$78,984.00**

Survey Street	Start Street	End Street	Orientation	
CEREUS CT	8353 CEREUS CT	GENERO WAY	NW	\$39,928.00
CEREUS CT	GENERO WAY	8353 CEREUS CT	SE	\$39,056.00

CEREUS WAY**Total Cost for Street: \$58,556.00**

Survey Street	Start Street	End Street	Orientation	
CEREUS WAY	GENERO WAY	MAGISTER CT	NW	\$23,096.00
CEREUS WAY	HIEMO WAY	GENERO WAY	SE	\$35,460.00

CERROMAR CIR**Total Cost for Street: \$501,489.00**

Survey Street	Start Street	End Street	Orientation	
CERROMAR CIR	6348 CERROMAR CIR	PECANWOOD WAY	E	\$22,200.00

Sacramento County

Access Compliance Survey Report - Sidewalks

Cost Summary

CERROMAR CIR	6351 CERROMAR CIR	HARBOURWOOD DR	N	\$21,165.00
CERROMAR CIR	6424 CERROMAR CIR	TRAJAN DR	N	\$59,838.00
CERROMAR CIR	6425 CERROMAR CIR	INNSBROOK WAY	W	\$29,660.00
CERROMAR CIR	HARBOURWOOD DR	TRAJAN DR	N	\$61,210.00
CERROMAR CIR	INNSBROOK WAY	6351 CERROMAR CIR	W	\$87,056.00
CERROMAR CIR	PECANWOOD WAY	6424 CERROMAR CIR	E	\$115,220.00
CERROMAR CIR	TRAJAN DR	6348 CERROMAR CIR	S	\$105,140.00

CHABOLYN WAY

Total Cost for Street: \$62,308.00

Survey Street	Start Street	End Street	Orientation	
CHABOLYN WAY	OAK POINT WAY	PRIMROSE DR	N	\$30,828.00
CHABOLYN WAY	PRIMROSE DR	OAK POINT WAY	S	\$31,480.00

CHAD CT

Total Cost for Street: \$84,680.00

Survey Street	Start Street	End Street	Orientation	
CHAD CT	2800 CHAD CT	ADIRONDACK WAY	W	\$49,320.00
CHAD CT	ADIRONDACK WAY	2800 CHAD CT	E	\$35,360.00

CHADSWORTH WAY

Total Cost for Street: \$144,028.00

Survey Street	Start Street	End Street	Orientation	
CHADSWORTH WAY	MULHOLLAND WAY	ENGLE RD	N / E	\$76,920.00
CHADSWORTH WAY	NORRIS AVE	MULHOLLAND WAY	W/S	\$67,108.00

CHAMBERLAIN WAY

Total Cost for Street: \$338,326.00

Survey Street	Start Street	End Street	Orientation	
CHAMBERLAIN WAY	BALLARD DR	SALEM WAY	NW	\$44,832.00
CHAMBERLAIN WAY	ENGLE RD	BALLARD DR	E	\$172,864.00
CHAMBERLAIN WAY	SALEM WAY	ENGLE RD	W	\$120,630.00

CHAMBORD CT

Total Cost for Street: \$41,160.00

Survey Street	Start Street	End Street	Orientation	
CHAMBORD CT	8648 CHAMBORD CT	ARDITH DR	S	\$24,652.00
CHAMBORD CT	ARDITH DR	8651 CHAMBORD CT	N	\$16,508.00

CHAMONIX CT

Total Cost for Street: \$24,340.00

Survey Street	Start Street	End Street	Orientation	
CHAMONIX CT	8500 CHAMONIX CT	8513 CHAMONIX CT	W	\$10,660.00
CHAMONIX CT	PEARL WOOD WAY	8500 CHAMONIX CT	E	\$13,680.00

CHAMONIX WAY

Total Cost for Street: \$118,065.00

Survey Street	Start Street	End Street	Orientation	
CHAMONIX WAY	8513 CHAMONIX CT	8531 CHAMONIX WAY	W	\$20,445.00
CHAMONIX WAY	8531 CHAMONIX WAY	SEOUL CT	S	\$9,460.00
CHAMONIX WAY	8540 CHAMONIX WAY	PEARL WOOD WAY	N/E	\$26,160.00
CHAMONIX WAY	8634 GARMISCH CT	8544 CHAMONIX WAY	N	\$40,960.00
CHAMONIX WAY	CHAMONIX WAY	REDWATER DR	E	\$6,710.00
CHAMONIX WAY	REDWATER DR	GARMISCH CT	W	\$8,850.00
CHAMONIX WAY	SEOUL CT	CHAMONIX WAY	S	\$5,480.00

CHAMPAGNE CT

Total Cost for Street: \$71,653.00

Survey Street	Start Street	End Street	Orientation	
CHAMPAGNE CT	9238 CHAMPAGNE CT	GRINZING WAY	S	\$33,704.00
CHAMPAGNE CT	GRINZING WAY	9237 CHAMPAGNE CT	N	\$37,949.00

CHAMPLAIN LN

Total Cost for Street: \$218,016.06

Survey Street	Start Street	End Street	Orientation	
---------------	--------------	------------	-------------	--

Sacramento County

Access Compliance Survey Report - Sidewalks

Cost Summary

CHAMPLAIN LN	CHAMPLAIN LN	GAYLOR WAY	E	\$17,532.00
CHAMPLAIN LN	FAIR OAKS BLVD	GAYLOR WAY	E	\$165,915.06
CHAMPLAIN LN	GAYLOR WAY	POPPLETON WAY	E	\$34,569.00

CHANCERY WAY

Total Cost for Street: \$233,120.00

Survey Street	Start Street	End Street	Orientation	
CHANCERY WAY	CHANCERY WAY	TENNYSON WAY	N	\$36,850.00
CHANCERY WAY	MARLBOROUGH WAY	REGENCY CIR	N	\$26,700.00
CHANCERY WAY	REGENCY CIR	JACOB LN	S	\$126,460.00
CHANCERY WAY	SELSEY CT	WHITEHALL WAY	N	\$21,350.00
CHANCERY WAY	TENNYSON WAY	MARLBOROUGH WAY	N	\$21,760.00

CHANDELLE CT

Total Cost for Street: \$38,580.00

Survey Street	Start Street	End Street	Orientation	
CHANDELLE CT	9000 CHANDELLE CT	RUNWAY DR	S	\$22,500.00
CHANDELLE CT	RUNWAY DR	9000 CHANDELLE CT	N	\$16,080.00

CHANDLER DR

Total Cost for Street: \$955,240.00

Survey Street	Start Street	End Street	Orientation	
CHANDLER DR	6619 CHANDLER DR	STAMPER WAY	N	\$14,900.00
CHANDLER DR	BARKLEY WAY	LINDALE DR	W	\$125,960.00
CHANDLER DR	BRIGGS DR	6619 CHANDLER DR	S	\$60,055.00
CHANDLER DR	CARTHY WAY	LINWOOD WAY	S	\$15,440.00
CHANDLER DR	CONRAD DR	FLORIN RD	E	\$33,660.00
CHANDLER DR	FARMINGTON WAY	BRIGGS DR	S	\$95,090.00
CHANDLER DR	FLORIN RD	GOTHAM CT	W	\$66,560.00
CHANDLER DR	FORMAN WAY	CARTHY WAY	S	\$68,080.00
CHANDLER DR	GOTHAM CT	BARKLEY WAY	W	\$23,120.00
CHANDLER DR	LINDALE DR	STOCKTON BLVD	N	\$156,490.00
CHANDLER DR	LINWOOD WAY	FARMINGTON WAY	S	\$24,400.00
CHANDLER DR	PECK DR	SUNNYSLOPE DR	W	\$102,500.00
CHANDLER DR	SOUTHWOOD WAY	FORMAN WAY	S	\$18,540.00
CHANDLER DR	STAMPER WAY	BRIGGS DR	N	\$13,460.00
CHANDLER DR	STOCKTON BLVD	LINDALE DR	S	\$26,425.00
CHANDLER DR	SUNNYSLOPE DR	FLORIN RD	W	\$110,560.00

CHANEY CT

Total Cost for Street: \$85,404.00

Survey Street	Start Street	End Street	Orientation	
CHANEY CT	3700 CHANEY CT	HOLLISTER AVE	S	\$42,992.00
CHANEY CT	HOLLISTER AVE	3700 CHANEY CT	N	\$42,412.00

CHANNING DR

Total Cost for Street: \$1,600,229.00

Survey Street	Start Street	End Street	Orientation	
CHANNING DR	6517 CHANNING DR	THOMAS DR	S	\$47,260.00
CHANNING DR	6560 CHANNING DR	WATT AVE	N	\$8,400.00
CHANNING DR	DAVID DR	N HAVEN DR	W	\$67,528.00
CHANNING DR	DON JULIO BLVD	LARRY WAY	W	\$269,010.00
CHANNING DR	FOUNTAIN LN	HOLIDAY WAY	N	\$37,676.00
CHANNING DR	GEORGIA DR	N HAVEN DR	E	\$53,212.00
CHANNING DR	HOLIDAY WAY	KEMP WAY	N	\$35,360.00
CHANNING DR	JUNEAU WAY	FOUNTAIN LN	N	\$33,761.00
CHANNING DR	KEMP WAY	THOMAS DR	N	\$26,929.00
CHANNING DR	LARRY WAY	STEPHEN DR	W	\$150,886.00
CHANNING DR	MELROSE DR	DON JULIO BLVD	W	\$199,880.00

Sacramento County

Access Compliance Survey Report - Sidewalks

Cost Summary

CHANNING DR	N HAVEN DR	GEORGIA DR	W	\$78,260.00
CHANNING DR	STEPHEN DR	DAVID DR	W	\$77,444.00
CHANNING DR	SUNDAY DR	LARRY WAY	E	\$30,727.00
CHANNING DR	THOMAS DR	MELROSE DR	S	\$361,228.00
CHANNING DR	WATT AVE	6517 CHANNING DR	S	\$122,668.00

CHANTAL WAY

Total Cost for Street: \$301,838.00

Survey Street	Start Street	End Street	Orientation	
CHANTAL WAY	9002 CHANTAL WAY	9038 CHANTAL WAY	E	\$42,298.00
CHANTAL WAY	9005 CHANTAL WAY	SILVERLEAF WAY	N	\$18,364.00
CHANTAL WAY	9038 CHANTAL WAY	CAYMUS DR	S	\$47,740.00
CHANTAL WAY	9041 CHANTAL WAY	9005 CHANTAL WAY	W	\$34,176.00
CHANTAL WAY	CAYMUS DR	9045 CHANTAL WAY	N	\$36,800.00
CHANTAL WAY	SILVERLEAF WAY	8998 CHANTAL WAY	S	\$122,460.00

CHANTRY CT

Total Cost for Street: \$19,740.00

Survey Street	Start Street	End Street	Orientation	
CHANTRY CT	8163 CHANTRY CT	MONTEVINA DR	E	\$4,232.00
CHANTRY CT	8167 CHANTRY CT	8163 CHANTRY CT	E	\$2,100.00
CHANTRY CT	MONTEVINA DR	8171 CHANTRY CT	W	\$13,408.00

CHAPARRAL WAY

Total Cost for Street: \$290,144.00

Survey Street	Start Street	End Street	Orientation	
CHAPARRAL WAY	7771 CHAPARRAL WAY	PALMYRA DR	N	\$150,452.00
CHAPARRAL WAY	PALMYRA DR	7771 CHAPARRAL WAY	S	\$139,692.00

CHAPEAU CT

Total Cost for Street: \$31,540.00

Survey Street	Start Street	End Street	Orientation	
CHAPEAU CT	8164 CHAPEAU CT	W SAVONA DR	W	\$12,740.00
CHAPEAU CT	W SAVONA DR	8160 CHAPEAU CT	E	\$18,800.00

CHAPEL WAY

Total Cost for Street: \$392,360.00

Survey Street	Start Street	End Street	Orientation	
CHAPEL WAY	4420 CHAPEL WAY	BISHOP WAY	E	\$58,528.00
CHAPEL WAY	4429 CHAPEL WAY	BISHOP WAY	N	\$99,840.00
CHAPEL WAY	BISHOP WAY	4429 CHAPEL WAY	W	\$75,500.00
CHAPEL WAY	HILLSDALE BLVD	4420 CHAPEL WAY	S	\$158,492.00

CHAPIN WAY

Total Cost for Street: \$103,866.00

Survey Street	Start Street	End Street	Orientation	
CHAPIN WAY	37TH AVE	38TH AVE	W	\$29,666.00
CHAPIN WAY	38TH AVE	37TH AVE	E	\$60,040.00
CHAPIN WAY	SANTA MONICA AVE	LANTANA AVE	W	\$14,160.00

CHAR AVE

Total Cost for Street: \$233,108.00

Survey Street	Start Street	End Street	Orientation	
CHAR AVE	DAHBOY WAY	ILLINOIS AVE	S	\$127,312.00
CHAR AVE	ILLINOIS AVE	DAHBOY WAY	N	\$105,796.00

CHARCREST CT

Total Cost for Street: \$18,616.00

Survey Street	Start Street	End Street	Orientation	
CHARCREST CT	7909 CHARCREST CT	PENNSYLVANIA AVE	N	\$9,628.00
CHARCREST CT	PENNSYLVANIA AVE	7909 CHARCREST CT	S	\$8,988.00

CHARDON CT

Total Cost for Street: \$60,384.00

Survey Street	Start Street	End Street	Orientation	
---------------	--------------	------------	-------------	--

Sacramento County

Access Compliance Survey Report - Sidewalks

Cost Summary

CHARDON CT	7283 CHARDON CT	FLORINTOWN WAY	E	\$32,720.00
CHARDON CT	FLORINTOWN WAY	7283 CHARDON CT	W	\$27,664.00

CHARENTE CT Total Cost for Street: \$16,040.00

Survey Street	Start Street	End Street	Orientation	
CHARENTE CT	8419 CHARENTE CT	BELCASTEL WAY	S	\$10,480.00
CHARENTE CT	BELCASTEL WAY	8419 CHARENTE CT	N	\$5,560.00

CHARLAURA CT Total Cost for Street: \$76,194.00

Survey Street	Start Street	End Street	Orientation	
CHARLAURA CT	8250 CHARLAURA CT	TOWNHALL WAY	S	\$39,170.00
CHARLAURA CT	TOWNHALL WAY	8250 CHARLAURA CT	N	\$37,024.00

CHARLESTON DR Total Cost for Street: \$309,290.00

Survey Street	Start Street	End Street	Orientation	
CHARLESTON DR	4518 CHARLESTON DR	FAIRLANE CT	E	\$52,800.00
CHARLESTON DR	FAIRLANE CT	RAPPAHANNOCK WAY	E	\$28,700.00
CHARLESTON DR	RAPPAHANNOCK WAY	RUSTIC RD	W	\$152,858.00
CHARLESTON DR	RUSTIC RD	4518 CHARLESTON DR	N	\$32,000.00
CHARLESTON DR	WINDING WAY	WOODFAIR WAY	W	\$8,472.00
CHARLESTON DR	WOODFAIR WAY	RAPPAHANNOCK WAY	W	\$34,460.00

CHARMAIN CT Total Cost for Street: \$22,280.00

Survey Street	Start Street	End Street	Orientation	
CHARMAIN CT	7720 CHARMAN CT	CHATSWOOD WAY	E	\$15,331.00
CHARMAIN CT	CHATSWOOD WAY	7720 CHARMAN CT	W	\$6,949.00

CHASTAIN ST Total Cost for Street: \$127,764.00

Survey Street	Start Street	End Street	Orientation	
CHASTAIN ST	6652 CHASTAIN ST	6732 CHASTAIN ST	E	\$57,796.00
CHASTAIN ST	6733 CHASTAIN ST	6649 CHASTAIN ST	W	\$69,968.00

CHATEAU CT Total Cost for Street: \$30,160.00

Survey Street	Start Street	End Street	Orientation	
CHATEAU CT	7552 CHATEAU CT	BLACKHAWK DR	E	\$13,740.00
CHATEAU CT	BLACKHAWK DR	7552 CHATEAU CT	W	\$16,420.00

CHATFIELD DR Total Cost for Street: \$46,712.00

Survey Street	Start Street	End Street	Orientation	
CHATFIELD DR	8675 CHATFIELD DR	FLETCHER FARM DR	N	\$19,036.00
CHATFIELD DR	FLETCHER FARM DR	8674 CHATFIELD DR	S	\$27,676.00

CHATSWOOD WAY Total Cost for Street: \$54,265.00

Survey Street	Start Street	End Street	Orientation	
CHATSWOOD WAY	CHARMAIN CT	HYDE PARK CIR	S	\$18,221.00
CHATSWOOD WAY	CHESTERTON WAY	HARSTON WAY	N	\$21,490.00
CHATSWOOD WAY	HARSTON WAY	TENNIS CT	S	\$4,590.00
CHATSWOOD WAY	TENNIS CT	CHARMAIN CT	S	\$9,964.00

CHATTANOOGA CT Total Cost for Street: \$56,485.00

Survey Street	Start Street	End Street	Orientation	
CHATTANOOGA CT	9500 CHATTANOOGA CT	PULLMAN DR	S	\$25,612.00
CHATTANOOGA CT	PULLMAN DR	9500 CHATTANOOGA CT	N	\$30,873.00

CHAUCER CT Total Cost for Street: \$22,220.00

Survey Street	Start Street	End Street	Orientation	
CHAUCER CT	TENNYSON WAY	1026 CHAUCER CT	S	\$22,220.00

CHAUNCEY WAY**Total Cost for Street: \$220,336.00**

Survey Street	Start Street	End Street	Orientation	
CHAUNCEY WAY	5506 CHAUNCEY WAY	BELLINGHAM WAY	E	\$71,756.00
CHAUNCEY WAY	5513 CHAUNCEY WAY	BLUERIDGE CT	N	\$19,472.00
CHAUNCEY WAY	BEAUREGARD WAY	5506 CHAUNCEY WAY	E	\$43,420.00
CHAUNCEY WAY	BELLINGHAM WAY	5513 CHAUNCEY WAY	W	\$68,572.00
CHAUNCEY WAY	BLUERIDGE CT	BEAUREGARD WAY	N	\$17,116.00

CHEETAH DR**Total Cost for Street: \$86,124.00**

Survey Street	Start Street	End Street	Orientation	
CHEETAH DR	CARLISLE AVE	GIANT PANDA DR	E	\$29,296.00
CHEETAH DR	GIANT PANDA DR	CARLISLE AVE	W	\$56,828.00

CHELAN CT**Total Cost for Street: \$33,690.00**

Survey Street	Start Street	End Street	Orientation	
CHELAN CT	CHELAN CT	BING DR	S	\$33,690.00

CHELSEA GLEN CT**Total Cost for Street: \$31,090.00**

Survey Street	Start Street	End Street	Orientation	
CHELSEA GLEN CT	4929 CHELSEA GLEN CT	4945 CHELSEA GLEN CT	N	\$17,285.00
CHELSEA GLEN CT	4949 CHELSEA GLEN CT	BRIGHTON WYND WAY	N	\$4,300.00
CHELSEA GLEN CT	BRIGHTON WYND WAY	4929 CHELSEA GLEN CT	S	\$9,505.00

CHENTEZ CT**Total Cost for Street: \$15,412.00**

Survey Street	Start Street	End Street	Orientation	
CHENTEZ CT	6500 CHENTEZ CT	ELAM CREEK CT	E	\$7,812.00
CHENTEZ CT	ELAM CREEK CT	6500 CHENTEZ CT	W	\$7,600.00

CHERBOURG DR**Total Cost for Street: \$380,480.00**

Survey Street	Start Street	End Street	Orientation	
CHERBOURG DR	DIEPPE WAY	SAINT MORITZ CT	S	\$73,044.00
CHERBOURG DR	DON JULIO BLVD	DIEPPE WAY	S	\$64,534.00
CHERBOURG DR	LA TOUR DR	HAMERBEE CT	S	\$101,431.00
CHERBOURG DR	NICE CT	SAINT TROPEZ WAY	N	\$39,385.00
CHERBOURG DR	SAINT MORITZ CT	LA TOUR DR	S	\$36,879.00
CHERBOURG DR	SAINT TROPEZ WAY	DON JULIO BLVD	N	\$15,599.00
CHERBOURG DR	VERDUGO WAY	LA TOUR DR	N	\$17,996.00
CHERBOURG DR	VERSAILLES WAY	NICE CT	N	\$31,612.00

CHERIMOYA CT**Total Cost for Street: \$12,836.00**

Survey Street	Start Street	End Street	Orientation	
CHERIMOYA CT	2924 CHERIMOYA CT	WIND FLOWER WAY	N	\$6,044.00
CHERIMOYA CT	WIND FLOWER WAY	2924 CHERIMOYA CT	S	\$6,792.00

CHERISH WAY**Total Cost for Street: \$48,310.00**

Survey Street	Start Street	End Street	Orientation	
CHERISH WAY	HEDGE AVE	SUNFIRE WAY	E	\$24,210.00
CHERISH WAY	SUNFIRE WAY	HEDGE AVE	W	\$24,100.00

CHEROKEE WAY**Total Cost for Street: \$446,863.00**

Survey Street	Start Street	End Street	Orientation	
CHEROKEE WAY	5117 CHEROKEE WAY	WALNUT AVE	N	\$54,876.00
CHEROKEE WAY	5132 CHEROKEE WAY	5212 CHEROKEE WAY	S	\$76,916.00
CHEROKEE WAY	5145 CHEROKEE WAY	5117 CHEROKEE WAY	N	\$69,596.00
CHEROKEE WAY	5212 CHEROKEE WAY	HEMLOCK ST	S	\$56,651.00

Sacramento County

Access Compliance Survey Report - Sidewalks

Cost Summary

CHEROKEE WAY	HEMLOCK ST	5145 CHEROKEE WAY	N	\$89,270.00
CHEROKEE WAY	WALNUT AVE	5132 CHEROKEE WAY	S	\$99,554.00

CHERRELYN WAY

Total Cost for Street: \$329,736.00

Survey Street	Start Street	End Street	Orientation	
CHERRELYN WAY	6032 CHERRELYN WAY	6126 CHERRELYN WAY	S	\$65,960.00
CHERRELYN WAY	6037 CHERRELYN WAY	SCHUYLER DR	W	\$60,464.00
CHERRELYN WAY	6119 CHERRELYN WAY	LONGMONT WAY	N	\$30,000.00
CHERRELYN WAY	6126 CHERRELYN WAY	MCKINNEY WAY	W	\$44,600.00
CHERRELYN WAY	LONGMONT WAY	6037 CHERRELYN WAY	N	\$34,180.00
CHERRELYN WAY	MCKINNEY WAY	6119 CHERRELYN WAY	E	\$45,180.00
CHERRELYN WAY	SCHUYLER DR	6032 CHERRELYN WAY	E	\$49,352.00

CHERRI LYNN AVE

Total Cost for Street: \$140,344.00

Survey Street	Start Street	End Street	Orientation	
CHERRI LYNN AVE	BEAMER WAY	BEAMER WAY	S	\$117,116.00
CHERRI LYNN AVE	W. 2ND ST	BEAMER WAY	S	\$23,228.00

CHERRY AVE

Total Cost for Street: \$588,060.88

Survey Street	Start Street	End Street	Orientation	
CHERRY AVE	HAZEL AVE	CHERRY AVE	S	\$588,060.88

CHERRY GROVE CIR

Total Cost for Street: \$55,644.00

Survey Street	Start Street	End Street	Orientation	
CHERRY GROVE CIR	9546 CHERRY GROVE CIR	9566 CHERRY GROVE CIR	W	\$9,020.00
CHERRY GROVE CIR	9549 CHERRY GROVE CIR	HAZELTON WAY	S	\$11,540.00
CHERRY GROVE CIR	9560 CHERRY GROVE CIR	HAZELTON WAY	S	\$11,376.00
CHERRY GROVE CIR	9561 CHERRY GROVE CIR	9549 CHERRY GROVE CIR	E	\$3,712.00
CHERRY GROVE CIR	HAZELTON WAY	9542 CHERRY GROVE CIR	N	\$19,996.00

CHESNEY WAY

Total Cost for Street: \$78,432.00

Survey Street	Start Street	End Street	Orientation	
CHESNEY WAY	7119 CHESNEY WAY	QUEBEC WAY	W	\$9,484.00
CHESNEY WAY	7141 CHESNEY WAY	7119 CHESNEY WAY	W	\$23,880.00
CHESNEY WAY	QUEBEC WAY	7140 CHESNEY WAY	E	\$45,068.00

CHESTERTON WAY

Total Cost for Street: \$76,028.00

Survey Street	Start Street	End Street	Orientation	
CHESTERTON WAY	7742 CHESTERTON WAY	HYDE PARK CIR	E	\$28,220.00
CHESTERTON WAY	BECKWORTH WAY	CHATSWOOD WAY	W	\$22,428.00
CHESTERTON WAY	HARSTON WAY	BECKWORTH WAY	W	\$19,668.00
CHESTERTON WAY	HYDE PARK CIR	HARSTON WAY	E	\$5,712.00

CHESTNUT AVE

Total Cost for Street: \$3,411,524.46

Survey Street	Start Street	End Street	Orientation	
CHESTNUT AVE	5820 CHESTNUT AVE	MOTT CT	E	\$10,572.00
CHESTNUT AVE	5901 CHESTNUT AVE	SHERRILEE WAY	W	\$1,700.00
CHESTNUT AVE	6100 CHESTNUT AVE	RENEE ANN ST	W	\$17,900.00
CHESTNUT AVE	CHESTNUT AVE	GREENBACK LN	W	\$104,040.00
CHESTNUT AVE	CHESTWALL ST	GREENBACK LN CHESTWALL ST	E	\$118,000.49
CHESTNUT AVE	CITRUS GLEN LN	SHERRILEE WAY	W	\$636,713.53
CHESTNUT AVE	GREENBACK LN	6133 CHESTNUT AVE	W	\$415,577.42
CHESTNUT AVE	HILARI WAY	TAMARA JEAN RD	E	\$78,028.37
CHESTNUT AVE	IVY LEAGUE CIR	ORANGEVALE AVE	W	\$476,995.52
CHESTNUT AVE	MOTT CT	HILARI WAY	E	\$23,548.00

Sacramento County

Access Compliance Survey Report - Sidewalks

Cost Summary

CHESTNUT AVE	ORANGEVALE AVE	GREENBACK LN	W	\$476,995.52
CHESTNUT AVE	PERSHING AVE	5810 CHESTNUT AVE	E	\$156,795.59
CHESTNUT AVE	RENEE ANN ST	CITRUS GLEN LN	W	\$636,713.53
CHESTNUT AVE	RICH HILL DR	PERSHING AVE	W	\$18,040.00
CHESTNUT AVE	ROCK CANYON WAY	6100 CHESTNUT AVE	E	\$196,988.49
CHESTNUT AVE	SHERRILEE WAY	RICH HILL DR	W	\$32,456.00
CHESTNUT AVE	TAMARA JEAN RD	ROCK CANYON WAY	E	\$10,460.00

CHEVALIER WAY

Total Cost for Street: \$221,955.00

Survey Street	Start Street	End Street	Orientation	
CHEVALIER WAY	8365 CHEVALIER WAY	MAPLE TRAILS WAY	E	\$54,372.00
CHEVALIER WAY	8370 CHEVALIER WAY	8398 CHEVALIER WAY	S	\$72,312.00
CHEVALIER WAY	8399 CHEVALIER WAY	BERGTHOLD WAY	N	\$23,522.00
CHEVALIER WAY	BERGTHOLD WAY	8365 CHEVALIER WAY	N	\$28,320.00
CHEVALIER WAY	MAPLE TRAILS WAY	8370 CHEVALIER WAY	W	\$43,429.00

CHEVERNY WAY

Total Cost for Street: \$84,880.00

Survey Street	Start Street	End Street	Orientation	
CHEVERNY WAY	9407 CHEVERNY WAY	HANFIELD DR	SW	\$10,516.00
CHEVERNY WAY	9414 CHEVERNY WAY	MONTEFALCO WAY	SE	\$8,012.00
CHEVERNY WAY	9461 CHEVERNY WAY	MONTEFALCO WAY	NW	\$35,568.00
CHEVERNY WAY	HANFIELD DR	9414 CHEVERNY WAY	NE	\$15,248.00
CHEVERNY WAY	LATE HARVEST WAY	9461 CHEVERNY WAY	SE	\$5,032.00
CHEVERNY WAY	MONTEFALCO WAY	LATE HARVEST WAY	SE	\$10,504.00

CHEVIOT HILL CT

Total Cost for Street: \$39,072.00

Survey Street	Start Street	End Street	Orientation	
CHEVIOT HILL CT	5416 CHEVIOT HILL CT	GREENOCK WAY	N	\$16,899.00
CHEVIOT HILL CT	GREENOCK WAY	5416 CHEVIOT HILL CT	S	\$22,173.00

CHEVY CHASE WAY

Total Cost for Street: \$453,905.00

Survey Street	Start Street	End Street	Orientation	
CHEVY CHASE WAY	6837 CHEVY CHASE WAY	BOWLING DR	N	\$86,190.00
CHEVY CHASE WAY	6846 CHEVY CHASE WAY	TURNBRIDGE DR	W	\$20,150.00
CHEVY CHASE WAY	6925 CHEVY CHASE WAY	STONEHEDGE WAY	W	\$22,660.00
CHEVY CHASE WAY	BOWLING DR	6846 CHEVY CHASE WAY	S	\$97,985.00
CHEVY CHASE WAY	GREEN TREE DR	6841 CHEVY CHASE WAY	E	\$142,320.00
CHEVY CHASE WAY	STONEHEDGE WAY	GREEN TREE DR	W	\$35,490.00
CHEVY CHASE WAY	TURNBRIDGE DR	6925 CHEVY CHASE WAY	W	\$49,110.00

CHICAGO AVE

Total Cost for Street: \$701,752.00

Survey Street	Start Street	End Street	Orientation	
CHICAGO AVE	4977 CHICAGO AVE	4969 CHICAGO AVE	W	\$17,260.00
CHICAGO AVE	5030 CHICAGO AVE	KAULA DR	E	\$81,632.00
CHICAGO AVE	KAUAI WAY	KAULA DR	W	\$27,640.00
CHICAGO AVE	KAULA DR	5030 CHICAGO AVE	W	\$227,300.00
CHICAGO AVE	MADISON AVE	KAUAI WAY	W	\$214,824.00
CHICAGO AVE	MARO WAY	MADISON AVE	E	\$114,016.00
CHICAGO AVE	WILLOWDALE WAY	YVONNE WAY	E	\$19,080.00

CHICORY CT

Total Cost for Street: \$15,108.00

Survey Street	Start Street	End Street	Orientation	
CHICORY CT	7504 CHICORY CT	VERDUGO WAY	E	\$12,620.00
CHICORY CT	VERDUGO WAY	7504 CHICORY CT	W	\$2,488.00

CHILHAM WAY**Total Cost for Street: \$76,865.00**

Survey Street	Start Street	End Street	Orientation	
CHILHAM WAY	CLAYDON WAY	CRONDALL DR	W	\$53,900.00
CHILHAM WAY	CRONDALL DR	GREYWELL WAY	E	\$22,965.00

CHIMANGO CT**Total Cost for Street: \$133,766.00**

Survey Street	Start Street	End Street	Orientation	
CHIMANGO CT	8161 CHIMANGO CT	ACKERSON WAY	W	\$91,570.00
CHIMANGO CT	CRATER BUTTE WAY	8161 CHIMANGO CT	E	\$42,196.00

CHIMANGO WAY**Total Cost for Street: \$39,980.00**

Survey Street	Start Street	End Street	Orientation	
CHIMANGO WAY	8132 CHIMANGO WAY	CRATER BUTTE WAY	E	\$10,752.00
CHIMANGO WAY	ACKERSON WAY	8132 CHIMANGO WAY	E	\$29,228.00

CHINA LAKE WAY**Total Cost for Street: \$45,242.00**

Survey Street	Start Street	End Street	Orientation	
CHINA LAKE WAY	CRYSTAL RIVER WAY	TIOGAWOODS DR	W	\$22,054.00
CHINA LAKE WAY	TIOGAWOODS DR	CRYSTAL RIVER WAY	E	\$23,188.00

CHIPPENDALE DR**Total Cost for Street: \$234,786.00**

Survey Street	Start Street	End Street	Orientation	
CHIPPENDALE DR	COLLEGE OAK DR	4745 CHIPPENDALE DR	N	\$125,438.00
CHIPPENDALE DR	OPPOSITE OF 4745	WALL ST	S	\$25,980.00
CHIPPENDALE DR	WALL ST	COLLEGE OAK DR	S	\$83,368.00

CHIPWOOD WAY**Total Cost for Street: \$268,860.00**

Survey Street	Start Street	End Street	Orientation	
CHIPWOOD WAY	8081 CHIPWOOD WAY	8130 CHIPWOOD WAY	S	\$88,410.00
CHIPWOOD WAY	8130 CHIPWOOD WAY	WOODMORE OAKS DR	S	\$55,640.00
CHIPWOOD WAY	8133 CHIPWOOD WAY	HIGHWOOD WAY	N	\$58,550.00
CHIPWOOD WAY	HIGHWOOD WAY	8081 CHIPWOOD WAY	N	\$17,700.00
CHIPWOOD WAY	WOODMORE OAKS DR	8133 CHIPWOOD WAY	N	\$48,560.00

CHISUM AVE**Total Cost for Street: \$259,656.00**

Survey Street	Start Street	End Street	Orientation	
CHISUM AVE	MAGDELINA ST	W. 4TH ST	N	\$119,688.00
CHISUM AVE	W. 4TH ST	MAGDELINA ST	S	\$139,968.00

CHRIS ANN CT**Total Cost for Street: \$57,580.00**

Survey Street	Start Street	End Street	Orientation	
CHRIS ANN CT	5630 CHRIS ANN CT	HACKBERRY LN	S	\$27,360.00
CHRIS ANN CT	HACKBERRY LN	5630 CHRIS ANN CT	N	\$30,220.00

CHRIS AVE**Total Cost for Street: \$996,571.06**

Survey Street	Start Street	End Street	Orientation	
CHRIS AVE	7015 CHRIS AVE	LORIN AVE	E	\$6,528.00
CHRIS AVE	7030 CHRIS AVE	7120 CHRIS AVE	W	\$42,948.50
CHRIS AVE	7151 CHRIS AVE	7151 CHRIS AVE	E	\$5,241.00
CHRIS AVE	7170 CHRIS AVE	7170 CHRIS AVE	W	\$10,688.00
CHRIS AVE	FLORIN RD	VERNA MAE AVE	E	\$361,174.29
CHRIS AVE	SOLORA WAY	VERNA MAE AVE	W	\$150,367.04
CHRIS AVE	TIERRA EAST WAY	7000 CHRIS AVE	W	\$279,481.32
CHRIS AVE	VERNA MAE AVE	LORIN AVE	E	\$140,142.91

CHRISTINA WAY**Total Cost for Street: \$51,736.00**

Survey Street	Start Street	End Street	Orientation	
CHRISTINA WAY	5524 CHRISTINA WAY	5544 CHRISTINA WAY	S	\$26,544.00
CHRISTINA WAY	5545 CHRISTINA WAY	GLOVER WAY	N	\$18,636.00
CHRISTINA WAY	GLOVER WAY	5525 CHRISTINA WAY	N	\$6,556.00

CHRISWOODS CT**Total Cost for Street: \$102,985.00**

Survey Street	Start Street	End Street	Orientation	
CHRISWOODS CT	8013 CHRISWOODS CT	ROBINETTE RD	N	\$22,340.00
CHRISWOODS CT	8025 CHRISWOODS CT	8017 CHRISWOODS CT	N	\$7,340.00
CHRISWOODS CT	8036 CHRISWOODS CT	8052 CHRISWOODS CT	W	\$26,320.00
CHRISWOODS CT	8052 CHRISWOODS CT	8029 CHRISWOODS CT	E	\$21,020.00
CHRISWOODS CT	ROBINETTE RD	8036 CHRISWOODS CT	S	\$25,965.00

CHUBBUCK CT**Total Cost for Street: \$27,360.00**

Survey Street	Start Street	End Street	Orientation	
CHUBBUCK CT	11582 CHUBBUCK CT	ROARING CAMP DR	S	\$17,520.00
CHUBBUCK CT	ROARING CAMP DR	11582 CHUBBUCK CT	N	\$9,840.00

CHUCK CT**Total Cost for Street: \$31,925.00**

Survey Street	Start Street	End Street	Orientation	
CHUCK CT	2300 CHUCK CT	ANGELO CT	S	\$16,472.00
CHUCK CT	ANGELO CT	2300 CHUCK CT	N	\$15,453.00

CHUGWATER CT**Total Cost for Street: \$103,026.00**

Survey Street	Start Street	End Street	Orientation	
CHUGWATER CT	3427 CHUGWATER CT	GROVELAND WAY	N	\$49,418.00
CHUGWATER CT	GROVELAND WAY	3427 CHUGWATER CT	S	\$53,608.00

CHURCH AVE**Total Cost for Street: \$285,222.65**

Survey Street	Start Street	End Street	Orientation	
CHURCH AVE	2300 CHURCH AVE	2336 CHURCH AVE	S	\$76,332.00
CHURCH AVE	2336 CHURCH AVE	CHURCH AVE	E	\$54,480.00
CHURCH AVE	2342 CHURCH AVE	BELL ST	N	\$50,204.00
CHURCH AVE	BELL ST	JILL WAY	S	\$54,034.65
CHURCH AVE	EDISON AVE	2342 CHURCH AVE	W	\$50,172.00

CIDER WAY**Total Cost for Street: \$17,876.00**

Survey Street	Start Street	End Street	Orientation	
CIDER WAY	SIDEWALK START	VINTAGE PARK DR	E	\$10,260.00
CIDER WAY	VINTAGE PARK DR	SIDEWALK END	W	\$7,616.00

CIMARRON WAY**Total Cost for Street: \$206,052.00**

Survey Street	Start Street	End Street	Orientation	
CIMARRON WAY	BUCKHORN DR	SILVERTHORNE CIR	W	\$58,830.00
CIMARRON WAY	SILVERTHORNE CIR	BUCKHORN DR	W	\$147,222.00

CINNABAR CT**Total Cost for Street: \$50,430.00**

Survey Street	Start Street	End Street	Orientation	
CINNABAR CT	3201 CINNABAR CT	PREMIER WAY	W	\$25,180.00
CINNABAR CT	PREMIER WAY	3205 CINNABAR CT	E	\$25,250.00

CINNAMON BAR CT**Total Cost for Street: \$34,708.00**

Survey Street	Start Street	End Street	Orientation	
CINNAMON BAR CT	8200 CINNAMON BAR CT	SILVER MEADOW WAY	W	\$16,012.00
CINNAMON BAR CT	SILVER MEADOW WAY	8200 CINNAMON BAR CT	E	\$18,696.00

CIRANO CT**Total Cost for Street: \$41,024.00**

Survey Street	Start Street	End Street	Orientation	
CIRANO CT	7800 CIRANO CT	SUNRISE WOODS WAY	W	\$18,180.00
CIRANO CT	SUNRISE WOODS WAY	7801 CIRANO CT	E	\$22,844.00

CIRCLE PKWY**Total Cost for Street: \$1,594,033.02**

Survey Street	Start Street	End Street	Orientation	
CIRCLE PKWY	7305 CIRCLE PKWY	SEWALK END	E	\$24,980.00
CIRCLE PKWY	7321 CIRCLE PKWY	7305CIRCLE PKWY	N	\$39,700.00
CIRCLE PKWY	7329 CIRCLE PKWY	7321 CIRCLE PKWY	S	\$20,640.00
CIRCLE PKWY	7477 CIRCLE PKWY	SOUTHEAST PKWY	N	\$17,610.00
CIRCLE PKWY	7708 CIRCLE PKWY	ORANGE AVE	E	\$165,220.00
CIRCLE PKWY	EAST PKWY	FOREST PKWY	W	\$209,794.00
CIRCLE PKWY	FOREST PKWY	SOUTHEAST PKWY	W	\$131,350.00
CIRCLE PKWY	L PKWY	7708 CIRCLE PKWY	W	\$24,665.00
CIRCLE PKWY	ORANGE AVE	SOUTHEAST PKWY	E	\$78,330.00
CIRCLE PKWY	SEWALK START	EAST PKWY	E	\$56,465.00
CIRCLE PKWY	SOUTH PKWY	L PKWY	W	\$57,100.00
CIRCLE PKWY	SOUTHEAST PKWY	SOUTH PKWY	W	\$768,179.02

CIRCUS CT**Total Cost for Street: \$19,265.00**

Survey Street	Start Street	End Street	Orientation	
CIRCUS CT	9145 CIRCUS CT	CONDESA DR	W	\$12,945.00
CIRCUS CT	CONDESA DR	9149 CIRCUS CT	E	\$6,320.00

CITRON CT**Total Cost for Street: \$33,656.00**

Survey Street	Start Street	End Street	Orientation	
CITRON CT	8028 CITRON CT	ROLLINS WAY	W	\$13,548.00
CITRON CT	ROLLINS WAY	8028 CITRON CT	E	\$20,108.00

CITRUS AVE**Total Cost for Street: \$866,019.97**

Survey Street	Start Street	End Street	Orientation	
CITRUS AVE	7468 CITRUS AVE	7468 CITRUS AVE	W	\$7,112.00
CITRUS AVE	7550 CITRUS AVE	STACY AVE	W	\$34,806.00
CITRUS AVE	ORANGE AVE	POMEGRANATE AVE	W	\$212,799.24
CITRUS AVE	POMEGRANATE AVE	STACY AVE	W	\$167,643.77
CITRUS AVE	STACY AVE	TANGERINE AVE	W	\$432,862.96
CITRUS AVE	TANGERINE AVE	STACY AVE	E	\$10,796.00

CLAIBORNE WAY**Total Cost for Street: \$406,336.00**

Survey Street	Start Street	End Street	Orientation	
CLAIBORNE WAY	5511 CLAIBORNE WAY	BEAUREGARD WAY	N	\$25,792.00
CLAIBORNE WAY	5512 CLAIBORNE WAY	SKYRIDGE DR	E	\$171,980.00
CLAIBORNE WAY	BEAUREGARD WAY	5512 CLAIBORNE WAY	S	\$40,656.00
CLAIBORNE WAY	SKYRIDGE DR	5511 CLAIBORNE WAY	W	\$167,908.00

CLAIR DR**Total Cost for Street: \$34,080.00**

Survey Street	Start Street	End Street	Orientation	
CLAIR DR	SAN JUAN AVE	CONTINENTAL WAY	N	\$34,080.00

CLAIRIDGE OAK CT**Total Cost for Street: \$57,328.00**

Survey Street	Start Street	End Street	Orientation	
CLAIRIDGE OAK CT	3000 CLAIRIDGE OAK CT	ROBERTSON AVE	E	\$25,384.00
CLAIRIDGE OAK CT	ROBERTSON AVE	3000 CLAIRIDGE OAK CT	W	\$31,944.00

CLAIRIDGE WAY**Total Cost for Street: \$357,544.00**

Survey Street	Start Street	End Street	Orientation	
CLAIRIDGE WAY	CARNELIAN CT	NORRIS AVE	S	\$27,504.00
CLAIRIDGE WAY	DELWOOD WAY	CARNELIAN CT	S	\$20,428.00
CLAIRIDGE WAY	INVERNESS CT	KNOLLWOOD CT	NW	\$50,471.00
CLAIRIDGE WAY	KNOLLWOOD CT	ROBERTSON AVE	W	\$103,404.00
CLAIRIDGE WAY	OLIVEVIEW AVE	DELWOOD WAY	SE	\$77,990.00
CLAIRIDGE WAY	ROBERTSON AVE	OLIVEVIEW AVE	E	\$77,747.00

CLANFIELD CT**Total Cost for Street: \$26,076.00**

Survey Street	Start Street	End Street	Orientation	
CLANFIELD CT	9350 CLANFIELD CT	LANGDALE WAY	S	\$9,156.00
CLANFIELD CT	CLANFIELD WAY	9351 CLANFIELD CT	N	\$16,920.00

CLANFIELD WAY**Total Cost for Street: \$112,680.00**

Survey Street	Start Street	End Street	Orientation	
CLANFIELD WAY	HEATHFIELD WAY	CLANFIELD CT	NW	\$53,676.00
CLANFIELD WAY	LANGDALE WAY	HEATHFIELD WAY	E	\$59,004.00

CLANTON CT**Total Cost for Street: \$99,595.00**

Survey Street	Start Street	End Street	Orientation	
CLANTON CT	8145 CLANTON CT	INGLESIDE WAY	N	\$50,280.00
CLANTON CT	INGLESIDE WAY	8140 CLANTON CT	S	\$49,315.00

CLARA WAY**Total Cost for Street: \$832,208.00**

Survey Street	Start Street	End Street	Orientation	
CLARA WAY	6316 CLARA WAY	MELROSE DR	E	\$20,508.00
CLARA WAY	DON JULIO BLVD	6316 CLARA WAY	E	\$160,099.00
CLARA WAY	MELROSE DR	DON JULIO BLVD	W	\$306,464.00
CLARA WAY	THOMAS DR	MELROSE DR	S	\$229,185.00
CLARA WAY	WATT AVE	THOMAS DR	S	\$115,952.00

CLARECASTLE CT**Total Cost for Street: \$162,990.00**

Survey Street	Start Street	End Street	Orientation	
CLARECASTLE CT	4000 CLARECASTLE CT	CASTLEBAR WAY	E	\$89,910.00
CLARECASTLE CT	4009 CLARECASTLE CT	4000 CLARECASTLE CT	E	\$17,400.00
CLARECASTLE CT	4025 CLARECASTLE CT	4009 CLARECASTLE CT	E	\$43,840.00
CLARECASTLE CT	CASTLEBAR WAY	4025 CLARECASTLE CT	E	\$11,840.00

CLARION CIR**Total Cost for Street: \$429,291.00**

Survey Street	Start Street	End Street	Orientation	
CLARION CIR	8112 CLARION CIR	8164 CLARION CIR	N	\$65,650.00
CLARION CIR	8121 CLARION CIR	TARMIGAN DR	E	\$49,952.00
CLARION CIR	8164 CLARION CIR	WEYBRIDGE WAY	E	\$71,040.00
CLARION CIR	8201 CLARION CIR	8121 CLARION CIR	S	\$110,961.00
CLARION CIR	KILBRIDGE CT	8112 CLARION CIR	W	\$40,216.00
CLARION CIR	WEYBRIDGE WAY	8201 CLARION CIR	W	\$91,472.00

CLARISSA DR**Total Cost for Street: \$199,744.00**

Survey Street	Start Street	End Street	Orientation	
CLARISSA DR	9025 CLARISSA DR	PECOR WAY	E	\$31,400.00
CLARISSA DR	9032 CLARISSA DR	COURTNEY CT	S	\$49,124.00
CLARISSA DR	COURTNEY CT	FILBERT AVE	S	\$11,108.00
CLARISSA DR	FILBERT AVE	9025 CLARISSA DR	N	\$66,432.00
CLARISSA DR	PECOR WAY	PECOR WAY	W	\$41,680.00

CLARITY CT**Total Cost for Street: \$97,534.00**

Survey Street	Start Street	End Street	Orientation	
CLARITY CT	4813 CLARITY CT	BENEVOLENT WAY	NE	\$38,760.00
CLARITY CT	BENEVOLENT WAY	4813 CLARITY CT	SW	\$58,774.00

CLARK AVE**Total Cost for Street: \$646,176.29**

Survey Street	Start Street	End Street	Orientation	
CLARK AVE	5626 CLARK AVE	ZACHMAN WAY	S	\$52,500.00
CLARK AVE	5643 CLARK AVE	5643 CLARK AVE	W	\$55,112.00
CLARK AVE	CLARK AVE	MARCONI AVE	E	\$34,576.00
CLARK AVE	JOHN RICHARD CT	TRISTAN DR	E	\$205,247.00
CLARK AVE	MARCONI AVE	CLARK AVE	W	\$230,210.65
CLARK AVE	TRISTAN DR	MARCONI AVE	E	\$68,530.64

CLASSIC PL**Total Cost for Street: \$26,480.00**

Survey Street	Start Street	End Street	Orientation	
CLASSIC PL	5750 CLASSIC PL	RIVER OAK WAY	N	\$13,448.00
CLASSIC PL	RIVER OAK WAY	5750 CLASSIC PL	S	\$13,032.00

CLAUSSEN WAY**Total Cost for Street: \$527,076.00**

Survey Street	Start Street	End Street	Orientation	
CLAUSSEN WAY	DON JULIO BLVD	LARRY WAY	W	\$257,280.00
CLAUSSEN WAY	LARRY WAY	DON JULIO BLVD	E	\$105,556.00
CLAUSSEN WAY	MELROSE DR	DON JULIO BLVD	W	\$164,240.00

CLAVELL CT**Total Cost for Street: \$38,880.00**

Survey Street	Start Street	End Street	Orientation	
CLAVELL CT	7984 CLAVELL CT	TURNBURY DR	W	\$16,520.00
CLAVELL CT	TURNBURY DR	7980 CLAVELL CT	E	\$22,360.00

CLAYDON WAY**Total Cost for Street: \$464,510.00**

Survey Street	Start Street	End Street	Orientation	
CLAYDON WAY	319 CLAYDON WAY	CHILHAM WAY	S	\$43,760.00
CLAYDON WAY	320 CLAYDON WAY	CRONDALL DR	W	\$26,460.00
CLAYDON WAY	412 CLAYDON WAY	ESTATES DR	N	\$34,470.00
CLAYDON WAY	415 CLAYDON WAY	CRONDALL DR	W	\$55,420.00
CLAYDON WAY	416 CLAYDON WAY	412 CLAYDON WAY	E	\$7,980.00
CLAYDON WAY	CHILHAM WAY	ESTATES DR	S	\$67,540.00
CLAYDON WAY	CRONDALL DR	416 CLAYDON WAY	E	\$72,460.00
CLAYDON WAY	ESTATES DR	415 CLAYDON WAY	S	\$156,420.00

CLEAR CIR**Total Cost for Street: \$290,408.00**

Survey Street	Start Street	End Street	Orientation	
CLEAR CIR	4916 CLEAR CIR	4928 CLEAR CIR	E	\$28,520.00
CLEAR CIR	4917 CLEAR CIR	CLEARFIELD WAY	S	\$45,976.00
CLEAR CIR	4928 CLEAR CIR	CLEARFIELD WAY	S	\$47,376.00
CLEAR CIR	4937 CLEAR CIR	4917 CLEAR CIR	W	\$58,336.00
CLEAR CIR	4965 CLEAR CIR	4937 CLEAR CIR	N	\$67,444.00
CLEAR CIR	CLEARFIELD WAY	4916 CLEAR CIR	N	\$42,756.00

CLEAR CORRIE CT**Total Cost for Street: \$37,291.00**

Survey Street	Start Street	End Street	Orientation	
CLEAR CORRIE CT	8357 CLEAR CORRIE CT	PERTH GLEN DR	W	\$20,356.00
CLEAR CORRIE CT	PERTH GLEN DR	8357 CLEAR CORRIE CT	E	\$16,935.00

CLEAR VALLEY CT**Total Cost for Street: \$25,433.00**

Survey Street	Start Street	End Street	Orientation	
CLEAR VALLEY CT	8400 CLEAR VALLEY CT	8406 CLEAR VALLEY CT	E	\$0.00
CLEAR VALLEY CT	8406 CLEAR VALLEY CT	STORY RIDGE WAY	E	\$13,625.00
CLEAR VALLEY CT	STORY RIDGE WAY	8400 CLEAR VALLEY CT	W	\$11,808.00

CLEARFIELD WAY**Total Cost for Street: \$147,900.00**

Survey Street	Start Street	End Street	Orientation	
CLEARFIELD WAY	CLEAR CIR	COTTAGE WAY	W	\$63,164.00
CLEARFIELD WAY	COTTAGE WAY	4965 CLEAR CIR	E	\$84,736.00

CLEARLAKE WAY**Total Cost for Street: \$245,660.00**

Survey Street	Start Street	End Street	Orientation	
CLEARLAKE WAY	RAWHIDE WAY	WHITEWATER WAY	S	\$119,720.00
CLEARLAKE WAY	WHITEWATER WAY	RAWHIDE WAY	N	\$125,940.00

CLEARWOOD WAY**Total Cost for Street: \$274,543.00**

Survey Street	Start Street	End Street	Orientation	
CLEARWOOD WAY	5025 CLEARWOOD WAY	CURVE WOOD WAY	W	\$52,160.00
CLEARWOOD WAY	COFFEE LN	5025 CLEARWOOD WAY	E	\$35,646.00
CLEARWOOD WAY	CURVE WOOD WAY	MALAY DR	W	\$86,491.00
CLEARWOOD WAY	MALAY DR	COFFEE LN	E	\$100,246.00

CLEMENT CIR**Total Cost for Street: \$300,114.00**

Survey Street	Start Street	End Street	Orientation	
CLEMENT CIR	7521 CLEMENT CIR	PALMER HOUSE DR	S	\$82,155.00
CLEMENT CIR	7541 CLEMENT CIR	7617 CLEMENT CIR	W	\$22,505.00
CLEMENT CIR	7600 CLEMENT CIR	PALMER HOUSE DR	S	\$59,120.00
CLEMENT CIR	7612 CLEMENT CIR	7600 CLEMENT CIR	E	\$29,840.00
CLEMENT CIR	MCMULLEN WAY	7517 CLEMENT CIR	N	\$36,105.00
CLEMENT CIR	PALMER HOUSE DR	7612 CLEMENT CIR	N	\$70,389.00

CLENDENEN WAY**Total Cost for Street: \$918,830.00**

Survey Street	Start Street	End Street	Orientation	
CLENDENEN WAY	9059 CLENDENEN WAY	TALLYHO DR	W	\$24,630.00
CLENDENEN WAY	9092 CLENDENEN WAY	9140 CLENDENEN WAY	S	\$141,456.00
CLENDENEN WAY	9095 CLENDENEN WAY	9059 CLENDENEN WAY	W	\$98,408.00
CLENDENEN WAY	9140 CLENDENEN WAY	9148 CLENDENEN WAY	W	\$7,616.00
CLENDENEN WAY	9141 CLENDENEN WAY	9095 CLENDENEN WAY	N	\$107,744.00
CLENDENEN WAY	9148 CLENDENEN WAY	9156 CLENDENEN WAY	E	\$14,976.00
CLENDENEN WAY	9156 CLENDENEN WAY	JUSTIN WAY	S	\$30,944.00
CLENDENEN WAY	JUSTIN WAY	TALLYHO DR	S	\$29,324.00
CLENDENEN WAY	OZRO CT	ROSEPORT WAY	SW	\$51,740.00
CLENDENEN WAY	ROSEPORT WAY	TALLYHO DR	N	\$158,660.00
CLENDENEN WAY	TALLYHO DR	OZRO CT	SW	\$253,332.00

CLIFFCREST DR**Total Cost for Street: \$331,140.00**

Survey Street	Start Street	End Street	Orientation	
CLIFFCREST DR	8274 CLIFFCREST DR	SPENGLER DR	W	\$23,128.00
CLIFFCREST DR	BARETTA CT	OLANDER WAY	E	\$12,336.00
CLIFFCREST DR	CALVINE RD	CASSATT WAY	E	\$55,764.00
CLIFFCREST DR	CARRIERA WAY	CALVINE RD	W	\$54,210.00
CLIFFCREST DR	CASSATT WAY	PASTORI WAY	E	\$22,630.00
CLIFFCREST DR	OLANDER WAY	SPENGLER DR	E	\$18,640.00

Sacramento County

Access Compliance Survey Report - Sidewalks

Cost Summary

CLIFFCREST DR	PASTORI WAY	BARETTA CT	E	\$18,072.00
CLIFFCREST DR	SPENGLER DR	CARRIERA WAY	W	\$126,360.00

CLIFFE WAY

Total Cost for Street: \$368,168.00

Survey Street	Start Street	End Street	Orientation	
CLIFFE WAY	8167 CLIFFE WAY	GORAN CT	N	\$17,380.00
CLIFFE WAY	8180 CLIFFE WAY	8186 CLIFFE WAY	S	\$9,920.00
CLIFFE WAY	8187 CLIFFE WAY	8181 CLIFFE WAY	N	\$900.00
CLIFFE WAY	8192 CLIFFE WAY	GOSHEN WAY	S	\$1,220.00
CLIFFE WAY	8264 CLIFFE WAY	8304 CLIFFE WAY	S	\$121,220.00
CLIFFE WAY	BEACHMONT WAY	GOSHEN WAY	N	\$52,620.00
CLIFFE WAY	ENCOMIUM CT	LEXUS WAY	N	\$18,160.00
CLIFFE WAY	GORAN CT	VISALIA WAY	N	\$3,340.00
CLIFFE WAY	GOSHEN WAY	8252 CLIFFE WAY	S	\$83,000.00
CLIFFE WAY	LEXUS WAY	8263 CLIFFE WAY	N	\$22,575.00
CLIFFE WAY	SIDEWALK START	BEACHMONT WAY	N	\$28,793.00
CLIFFE WAY	VISALIA WAY	8168 CLIFFE WAY	S	\$9,040.00

CLIFFORD CT

Total Cost for Street: \$61,352.00

Survey Street	Start Street	End Street	Orientation	
CLIFFORD CT	8778 CLIFFORD CT	ARBARDEE DR	S	\$27,140.00
CLIFFORD CT	ARBARDEE DR	8778 CLIFFORD CT	N	\$34,212.00

CLINTON RD

Total Cost for Street: \$545,911.59

Survey Street	Start Street	End Street	Orientation	
CLINTON RD	1075 CLINTON RD	WAYLAND AVE	N	\$28,760.00
CLINTON RD	1141 CLINTON RD	1075 CLINTON RD	W	\$69,750.00
CLINTON RD	1217 CLINTON RD	LYON AVE	W	\$31,105.00
CLINTON RD	AGATHA WAY	BELL ST	N	\$46,890.00
CLINTON RD	BELL ST	1078 CLINTON RD	S	\$212,250.54
CLINTON RD	HURLEY WAY	1223 CLINTON RD	W	\$30,781.36
CLINTON RD	LYON AVE	HURLEY WAY	E	\$80,959.69
CLINTON RD	WAYLAND AVE	AGATHA WAY	N	\$45,415.00

CLINTON WAY

Total Cost for Street: \$100,850.00

Survey Street	Start Street	End Street	Orientation	
CLINTON WAY	1078 CLINTON WAY	1206 CLINTON WAY	E	\$81,650.00
CLINTON WAY	1216 CLINTON WAY	1232 CLINTON WAY	E	\$19,200.00

CLIPPER GAP DR

Total Cost for Street: \$46,440.00

Survey Street	Start Street	End Street	Orientation	
CLIPPER GAP DR	COLOMA RD	PROSPECT HILL DR	W	\$22,060.00
CLIPPER GAP DR	PROSPECT HILL DR	COLOMA RD	E	\$24,380.00

CLONMEL CT

Total Cost for Street: \$100,918.00

Survey Street	Start Street	End Street	Orientation	
CLONMEL CT	8800 CLONMEL CT	LISCARNEY WAY	S	\$53,638.00
CLONMEL CT	LISCARNEY WAY	8801 CLONMEL CT	N	\$47,280.00

CLOTHIER WAY

Total Cost for Street: \$145,340.00

Survey Street	Start Street	End Street	Orientation	
CLOTHIER WAY	RIVER COLLEGE DR	RIVER COLLEGE DR	W/N	\$145,340.00

CLOUD CREEK CT

Total Cost for Street: \$25,580.00

Survey Street	Start Street	End Street	Orientation	
CLOUD CREEK CT	2201 CLOUD CREEK CT	S CARSON WAY	N	\$13,820.00

Sacramento County

Access Compliance Survey Report - Sidewalks

Cost Summary

CLOUD CREEK CT	S CARSON WAY	2201 CLOUD CREEK CT	S	\$11,760.00
----------------	--------------	---------------------	---	-------------

CLOUDCROFT WAY Total Cost for Street: \$233,624.00

Survey Street	Start Street	End Street	Orientation	
CLOUDCROFT WAY	8543 CLOUDCROFT WAY	CANOPUS AVE	N	\$34,960.00
CLOUDCROFT WAY	8552 CLOUDCROFT WAY	STRATUS DR	S	\$38,656.00
CLOUDCROFT WAY	CANOPUS AVE	KENNETH AVE	N	\$30,728.00
CLOUDCROFT WAY	KENNETH AVE	WINDORAH WAY	S	\$25,620.00
CLOUDCROFT WAY	STRATUS DR	8553 CLOUDCROFT WAY	N	\$45,160.00
CLOUDCROFT WAY	WINDORAH WAY	8542 CLOUDCROFT WAY	S	\$58,500.00

CLOVER FIELD WAY Total Cost for Street: \$121,430.00

Survey Street	Start Street	End Street	Orientation	
CLOVER FIELD WAY	5033 CLOVER FIELD WAY	DEWEY BLVD	N	\$64,570.00
CLOVER FIELD WAY	DEWEY BLVD	5032 CLOVER FIELD WAY	S	\$56,860.00

CLOVER GLEN WAY Total Cost for Street: \$115,310.00

Survey Street	Start Street	End Street	Orientation	
CLOVER GLEN WAY	5033 CLOVER GLEN WAY	CLOVER MANOR WAY	N	\$21,280.00
CLOVER GLEN WAY	CLOVER MANOR WAY	DEWEY BLVD	N	\$28,860.00
CLOVER GLEN WAY	DEWEY BLVD	5032 CLOVER GLEN WAY	S	\$65,170.00

CLOVER KNOLL CT Total Cost for Street: \$117,252.00

Survey Street	Start Street	End Street	Orientation	
CLOVER KNOLL CT	4224 CLOVER KNOLL CT	4242 CLOVER KNOLL CT	N	\$22,908.00
CLOVER KNOLL CT	4237 CLOVER KNOLL CT	LINCOLN AVE	W	\$29,940.00
CLOVER KNOLL CT	4248 CLOVER KNOLL CT	4249 CLOVER KNOLL CT	N	\$5,120.00
CLOVER KNOLL CT	4249 CLOVER KNOLL CT	4237 CLOVER KNOLL CT	S	\$29,420.00
CLOVER KNOLL CT	LINCOLN AVE	4224 CLOVER KNOLL CT	E	\$29,864.00

CLOVER MANOR WAY Total Cost for Street: \$205,250.00

Survey Street	Start Street	End Street	Orientation	
CLOVER MANOR WAY	37TH AVE	CLOVER GLEN WAY	W	\$102,190.00
CLOVER MANOR WAY	CLOVER GLEN WAY	37TH AVE	E	\$103,060.00

CLOVER WOODS CT Total Cost for Street: \$74,805.00

Survey Street	Start Street	End Street	Orientation	
CLOVER WOODS CT	7631 CLOVER WOODS CT	HARVEST WOODS DR	W	\$47,405.00
CLOVER WOODS CT	ORCHARD WOODS CIR	7631 CLOVER WOODS CT	E	\$27,400.00

CLUB LN Total Cost for Street: \$355,123.25

Survey Street	Start Street	End Street	Orientation	
CLUB LN	3414 CLUB LN	WATT AVE	S	\$47,286.00
CLUB LN	COUNTRY CLUB LN	3324 CLUB LN	S	\$257,263.25
CLUB LN	WATT AVE	3413 CLUB LN	N	\$50,574.00

CLUNIE DR Total Cost for Street: \$206,100.00

Survey Street	Start Street	End Street	Orientation	
CLUNIE DR	AMERICAN RIVER DR	MERRITT WAY	W	\$18,425.00
CLUNIE DR	BRAYNARD WAY	KADEMA DR	W	\$32,610.00
CLUNIE DR	CLUNIE DR	AMERICAN RIVER DR	E	\$117,905.00
CLUNIE DR	MERRITT WAY	BRAYNARD WAY	W	\$37,160.00

CLYDEBANK WAY Total Cost for Street: \$274,306.00

Survey Street	Start Street	End Street	Orientation	
CLYDEBANK WAY	4833 CLYDEBANK WAY	LORAC VISTA DR	E	\$27,188.00

Sacramento County

Access Compliance Survey Report - Sidewalks

Cost Summary

CLYDEBANK WAY	4837 CLYDEBANK WAY	4833 CLYDEBANK WAY	S	\$43,377.00
CLYDEBANK WAY	4840 CLYDEBANK WAY	4848 CLYDEBANK WAY	N	\$10,958.00
CLYDEBANK WAY	4852 CLYDEBANK WAY	4884 CLYDEBANK WAY	N	\$21,145.00
CLYDEBANK WAY	4884 CLYDEBANK WAY	4936 CLYDEBANK WAY	E	\$50,380.00
CLYDEBANK WAY	4885 CLYDEBANK WAY	4837 CLYDEBANK WAY	W	\$1,868.00
CLYDEBANK WAY	4925 CLYDEBANK WAY	4885 CLYDEBANK WAY	W	\$51,524.00
CLYDEBANK WAY	4936 CLYDEBANK WAY	CUMBRAE ISLE WAY	S	\$38,322.00
CLYDEBANK WAY	CASTLE WYND DR	4925 CLYDEBANK WAY	N	\$29,544.00

COBBLE BAY CT

Total Cost for Street: \$19,120.00

Survey Street	Start Street	End Street	Orientation	
COBBLE BAY CT	9052 COBBLE BAY CT	CAYMUS DR	S	\$8,240.00
COBBLE BAY CT	CAYMUS DR	9053 COBBLE BAY CT	N	\$10,880.00

COBBLE CREST DR

Total Cost for Street: \$195,083.00

Survey Street	Start Street	End Street	Orientation	
COBBLE CREST DR	BOULDER FIELD DR	PEBBLE FIELD WAY	S	\$7,813.00
COBBLE CREST DR	ELK GROVE FLORIN RD	RED ROCK DR	S	\$19,852.00
COBBLE CREST DR	IRON GORGE DR	BOULDER FIELD DR	S	\$101,748.00
COBBLE CREST DR	PEBBLE FIELD WAY	STONE CLIFF WAY	N	\$24,212.00
COBBLE CREST DR	RED ROCK DR	IRON GORGE DR	S	\$10,404.00
COBBLE CREST DR	STONE CLIFF WAY	QUARRY RIDGE WAY	N	\$31,054.00

COBBLE FIELD DR

Total Cost for Street: \$91,344.00

Survey Street	Start Street	End Street	Orientation	
COBBLE FIELD DR	CAYMUS DR	GRAND CRU DR	S	\$12,620.00
COBBLE FIELD DR	GRAND CRU DR	YORKTON WAY	S	\$29,787.00
COBBLE FIELD DR	REBEKAH CT	CAYMUS DR	N	\$11,917.00
COBBLE FIELD DR	YORKTON WAY	REBEKAH CT	N	\$37,020.00

COBBLE POINT WAY

Total Cost for Street: \$20,065.00

Survey Street	Start Street	End Street	Orientation	
COBBLE POINT WAY	CAYMUS DR	PEBBLE FIELD WAY	N	\$6,974.00
COBBLE POINT WAY	PEBBLE FIELD WAY	CAYMUS DR	S	\$13,091.00

COBBLEWOOD CT

Total Cost for Street: \$147,520.00

Survey Street	Start Street	End Street	Orientation	
COBBLEWOOD CT	4101 COBBLEWOOD CT	4124 COBBLEWOOD CT	S	\$19,440.00
COBBLEWOOD CT	4121 COBBLEWOOD CT	4101 COBBLEWOOD CT	N	\$47,340.00
COBBLEWOOD CT	4124 COBBLEWOOD CT	ROSEPORT WAY	W	\$42,740.00
COBBLEWOOD CT	ROSEPORT WAY	4121 COBBLEWOOD CT	E	\$38,000.00

COBERLY CT

Total Cost for Street: \$45,143.00

Survey Street	Start Street	End Street	Orientation	
COBERLY CT	9298 COBERLY CT	WATERMAN RD	N	\$26,049.00
COBERLY CT	WATERMAN RD	9298 COBERLY CT	S	\$19,094.00

COCO LN

Total Cost for Street: \$73,184.00

Survey Street	Start Street	End Street	Orientation	
COCO LN	LAYTON DR	ROSARIO BLVD	S	\$38,600.00
COCO LN	ROSARIO BLVD	LAYTON DR	N	\$34,584.00

COCOA PALM WAY

Total Cost for Street: \$770,773.00

Survey Street	Start Street	End Street	Orientation	
COCOA PALM WAY	5030 COCOA PALM WAY	RICHWOOD CT	S	\$64,240.00
COCOA PALM WAY	5083 COCOA PALM WAY	TOMMAR DR	N	\$99,100.00

Sacramento County

Access Compliance Survey Report - Sidewalks

Cost Summary

COCOA PALM WAY	5088 COCOA PALM WAY	KAULA DR	E	\$94,536.00
COCOA PALM WAY	KAULA DR	WOODLEAF DR	W	\$141,224.00
COCOA PALM WAY	MOLOKAI WAY	KAULA DR	W	\$37,576.00
COCOA PALM WAY	OAHU DR	MOLOKAI WAY	W	\$35,409.00
COCOA PALM WAY	RICHWOOD CT	TOMMAR DR	S	\$41,620.00
COCOA PALM WAY	SHADOWOOD WAY	5088 COCOA PALM WAY	S	\$16,328.00
COCOA PALM WAY	TOMMAR DR	SHADOWOOD WAY	S	\$198,716.00
COCOA PALM WAY	WOODLEAF DR	5083 COCOA PALM WAY	W	\$42,024.00

CODA LN

Total Cost for Street: \$36,200.00

Survey Street	Start Street	End Street	Orientation	
CODA LN	5629 CODA LN	SUFFOLK WAY	N	\$10,192.00
CODA LN	SUFFOLK WAY	5633 CODA LN	S	\$26,008.00

COFFEE LN

Total Cost for Street: \$39,669.00

Survey Street	Start Street	End Street	Orientation	
COFFEE LN	CLEARWOOD WAY	END OF SIDEWALK	S	\$9,122.00
COFFEE LN	END OF SIDEWALK	CLEARWOOD WAY	N	\$30,547.00

COG HILL WAY

Total Cost for Street: \$44,800.00

Survey Street	Start Street	End Street	Orientation	
COG HILL WAY	QUAKER RIDGE WAY	WILDHAWK WEST DR	E	\$25,460.00
COG HILL WAY	WILDHAWK WEST DR	QUAKER RIDGE WAY	W	\$19,340.00

COHO CT

Total Cost for Street: \$76,060.00

Survey Street	Start Street	End Street	Orientation	
COHO CT	2627 COHO CT	GRAYLING WAY	E	\$35,800.00
COHO CT	GRAYLING WAY	2627 COHO CT	W	\$40,260.00

COIL CT

Total Cost for Street: \$65,128.00

Survey Street	Start Street	End Street	Orientation	
COIL CT	6100 COIL CT	CORNELIA WAY	E	\$39,244.00
COIL CT	COIL CT	6100 COIL CT	W	\$20,028.00
COIL CT	CORNELIA WAY	COIL CT	W	\$5,856.00

COLBY WAY

Total Cost for Street: \$107,158.00

Survey Street	Start Street	End Street	Orientation	
COLBY WAY	MARL WAY	RAMPART DR	E	\$56,780.00
COLBY WAY	RAMPART DR	MARL WAY	W	\$50,378.00

COLD STREAM CT

Total Cost for Street: \$32,380.00

Survey Street	Start Street	End Street	Orientation	
COLD STREAM CT	2201 COLD STREAM CT	SODA SPRINGS WAY	N	\$18,700.00
COLD STREAM CT	SODA SPRINGS WAY	2201 COLD STREAM CT	S	\$13,680.00

COLE AVE

Total Cost for Street: \$166,592.00

Survey Street	Start Street	End Street	Orientation	
COLE AVE	6256 COLE AVE	CALIFORNIA AVE	N	\$80,780.00
COLE AVE	CALIFORNIA AVE	6256 COLE AVE	S	\$85,812.00

COLERAINE WAY

Total Cost for Street: \$14,049.00

Survey Street	Start Street	End Street	Orientation	
COLERAINE WAY	SKIPPEREEN WAY	ROTHSAY WAY	E	\$7,653.00
COLERAINE WAY	STORNOWAY CT	SKIPPEREEN WAY	W	\$6,396.00

COLETTE WAY

Total Cost for Street: \$289,945.00

Survey Street	Start Street	End Street	Orientation	
---------------	--------------	------------	-------------	--

Sacramento County

Access Compliance Survey Report - Sidewalks

Cost Summary

COLETTE WAY	6519 COLETTE WAY	LARCHMONT DR	W	\$36,612.00
COLETTE WAY	LA CIENEGA DR	LARCHMONT DR	E	\$102,585.00
COLETTE WAY	LARCHMONT DR	LA CIENEGA DR	W	\$150,748.00

COLLEGE OAK DR

Total Cost for Street: \$2,992,056.85

Survey Street	Start Street	End Street	Orientation	
COLLEGE OAK DR	4735 COLLEGE OAK DR	ORANGE GROVE AVE	W	\$56,670.00
COLLEGE OAK DR	4930 COLLEGE OAK DR	SADDLEROCK WAY	E	\$99,900.00
COLLEGE OAK DR	5302 COLLEGE OAK DR	SUMMERWOOD CIR	E	\$12,924.00
COLLEGE OAK DR	AMBER LN	AUBURN BLVD	W	\$7,107.00
COLLEGE OAK DR	AUBURN BLVD	FERIGO LN	W	\$665,329.07
COLLEGE OAK DR	CHIPPENDALE DR	MADISON AVE	W	\$132,294.00
COLLEGE OAK DR	END OF SIDEWALK	MISSIE WAY	W	\$7,468.00
COLLEGE OAK DR	FERIGO LN	MYRTLE AVE	W	\$49,736.00
COLLEGE OAK DR	MADISON AVE	AMBER LN	W	\$445,899.70
COLLEGE OAK DR	MARY KATE DR	WHISPER LN	W	\$30,847.00
COLLEGE OAK DR	MISSIE WAY	MARY KATE DR	W	\$49,170.00
COLLEGE OAK DR	MYRTLE AVE	ORANGE GROVE AVE	W	\$593,408.03
COLLEGE OAK DR	ORANGE GROVE AVE	4441 COLLEGE OAK DR	W	\$255,078.00
COLLEGE OAK DR	SADDLEROCK WAY	AUBURN BLVD	E	\$147,776.72
COLLEGE OAK DR	SPRINGFIELD WAY	WILLOW ROCK WAY	E	\$77,773.00
COLLEGE OAK DR	SUMMERWOOD CIR	SUMMERWOOD CIR	E	\$49,955.00
COLLEGE OAK DR	VENUTO WAY	SPRINGFIELD WAY	E	\$42,720.00
COLLEGE OAK DR	WHISPER LN	END OF SIDEWALK	W	\$114,227.00
COLLEGE OAK DR	WILLOW ROCK WAY	END OF SIDEWALK	E	\$153,774.33

COLLEGE VIEW WAY

Total Cost for Street: \$137,158.00

Survey Street	Start Street	End Street	Orientation	
COLLEGE VIEW WAY	BELL WOOD WAY	LAURELVIEW AVE	W	\$33,752.00
COLLEGE VIEW WAY	LAURELVIEW AVE	LOCUST AVE	W	\$31,564.00
COLLEGE VIEW WAY	LOCUST AVE	BELL WOOD WAY	E	\$71,842.00

COLOMA RD

Total Cost for Street: \$1,320,522.00

Survey Street	Start Street	End Street	Orientation	
COLOMA RD	CEMO CIR	SUNRISE BLVD	N	\$96,690.00
COLOMA RD	CITRUS RD	GOLD RIVER RD	S	\$147,702.00
COLOMA RD	CLIPPER GAP DR	GOLD COUNTRY BLVD	S	\$163,140.00
COLOMA RD	GOLD COUNTRY BLVD	HESPERIAN CIR	N	\$48,090.00
COLOMA RD	GOLD MEADOW WAY	CEMO CIR	N	\$84,510.00
COLOMA RD	GOLD RIVER RD	GOLD RUSH DR	S	\$109,800.00
COLOMA RD	GOLD RUSH DR	NEWCASTLE GAP DR	S	\$185,460.00
COLOMA RD	HESPERIAN CIR	NEWCASTLE GAP DR	N	\$273,510.00
COLOMA RD	NEWCASTLE GAP DR	CLIPPER GAP DR	S	\$211,620.00

COLOMBARD WAY

Total Cost for Street: \$236,663.00

Survey Street	Start Street	End Street	Orientation	
COLOMBARD WAY	8932 COLOMBARD WAY	PINOT NOIR WAY	S	\$25,844.00
COLOMBARD WAY	8937 COLOMBARD WAY	8042 COLOMBARD WAY	W	\$37,652.00
COLOMBARD WAY	9003 COLOMBARD WAY	8937 COLOMBARD WAY	N	\$59,137.00
COLOMBARD WAY	EPERNAY CT	9007 COLOMBARD WAY	N	\$44,317.00
COLOMBARD WAY	FUME BLANC WAY	8932 COLOMBARD WAY	E	\$17,580.00
COLOMBARD WAY	MERLOT WAY	MERLOT WAY	S	\$33,933.00
COLOMBARD WAY	PINOT NOIR WAY	MERLOT WAY	S	\$18,200.00

COLONNADE WAY**Total Cost for Street: \$127,834.00**

Survey Street	Start Street	End Street	Orientation	
COLONNADE WAY	2212 COLONNADE WAY	BELLINGRATH DR	S	\$39,481.00
COLONNADE WAY	BELLINGRATH DR	DOMINION WAY	S	\$58,160.00
COLONNADE WAY	DOMINION WAY	BELLINGRATH DR	N	\$30,193.00

COLONSAY WAY**Total Cost for Street: \$332,760.00**

Survey Street	Start Street	End Street	Orientation	
COLONSAY WAY	9195 COLONSAY WAY	BANTRY CT	W	\$88,749.00
COLONSAY WAY	9247 COLONSAY WAY	9201 COLONSAY WAY	E	\$51,908.00
COLONSAY WAY	BANTRY CT	WESTRAY DR	S	\$24,337.00
COLONSAY WAY	CASHEL WAY	9195 COLONSAY WAY	S	\$110,936.00
COLONSAY WAY	DUNCANSBY CT	CASHEL WAY	S	\$7,996.00
COLONSAY WAY	KIRKWALL CT	DUNCANSBY CT	S	\$28,120.00
COLONSAY WAY	WESTRAY DR	9247 COLONSAY WAY	N	\$20,714.00

COLUMBINE WAY**Total Cost for Street: \$180,234.00**

Survey Street	Start Street	End Street	Orientation	
COLUMBINE WAY	DENVER DR	TELESCO WAY	W	\$86,558.00
COLUMBINE WAY	SCHUYLER DR	DENVER DR	W	\$57,860.00
COLUMBINE WAY	TELESCO WAY	DENVER DR	E	\$35,816.00

COLUSA WAY**Total Cost for Street: \$328,339.00**

Survey Street	Start Street	End Street	Orientation	
COLUSA WAY	5400 COLUSA WAY	GARFIELD AVE	S	\$84,095.00
COLUSA WAY	5405 COLUSA WAY	HEMLOCK ST	N	\$84,844.00
COLUSA WAY	GARFIELD AVE	5405 COLUSA WAY	N	\$94,664.00
COLUSA WAY	HEMLOCK ST	5400 COLUSA WAY	S	\$64,736.00

COLVIN CT**Total Cost for Street: \$40,720.00**

Survey Street	Start Street	End Street	Orientation	
COLVIN CT	5319 COLVIN CT	ELSINORE WAY	E	\$25,560.00
COLVIN CT	ELSINORE WAY	5319 COLVIN CT	W	\$15,160.00

COMANCHE WAY**Total Cost for Street: \$344,035.00**

Survey Street	Start Street	End Street	Orientation	
COMANCHE WAY	3601 COMANCHE WAY	COMMONWEALTH DR	N	\$15,776.00
COMANCHE WAY	3621 COMANCHE WAY	3601 COMANCHE WAY	N	\$28,748.00
COMANCHE WAY	3644 COMANCHE WAY	KODIAK WAY	E	\$86,797.00
COMANCHE WAY	3701 COMANCHE WAY	3621 COMANCHE WAY	N	\$33,584.00
COMANCHE WAY	COMMONWEALTH DR	3644 COMANCHE WAY	S	\$105,056.00
COMANCHE WAY	KODIAK WAY	3701 COMANCHE WAY	W	\$74,074.00

COMFORT CT**Total Cost for Street: \$40,660.00**

Survey Street	Start Street	End Street	Orientation	
COMFORT CT	6032 COMFORT CT	HOMESWEET WAY	E	\$23,760.00
COMFORT CT	HOMESWEET WAY	6032 COMFORT CT	W	\$16,900.00

COMMONWEALTH DR**Total Cost for Street: \$339,990.00**

Survey Street	Start Street	End Street	Orientation	
COMMONWEALTH DR	ANTELOPE RD	COMANCHE WAY	E	\$10,064.00
COMMONWEALTH DR	BLACKFOOT WAY	CROW CT	W	\$33,933.00
COMMONWEALTH DR	COMANCHE WAY	LITTLE CHIEF CT	E	\$24,084.00
COMMONWEALTH DR	CROW CT	TRELEAVEN CT	W	\$26,356.00
COMMONWEALTH DR	KODIAK WAY	LASICK CT	E	\$25,136.00

Sacramento County

Access Compliance Survey Report - Sidewalks

Cost Summary

COMMONWEALTH DR	LASICK CT	N COUNTRY DR	E	\$30,472.00
COMMONWEALTH DR	LITTLE CHIEF CT	KODIAK WAY	E	\$30,404.00
COMMONWEALTH DR	N COUNTRY DR	BLACKFOOT WAY	E	\$23,296.00
COMMONWEALTH DR	TRELEAVEN CT	ANTELOPE RD	W	\$136,245.00

COMPADRE CT

Total Cost for Street: \$40,820.00

Survey Street	Start Street	End Street	Orientation	
COMPADRE CT	7100 COMPADRE CT	STOLLWOOD DR	N	\$19,832.00
COMPADRE CT	STOLLWOOD DR	7100 COMPADRE CT	S	\$20,988.00

COMPONENT WAY

Total Cost for Street: \$211,134.00

Survey Street	Start Street	End Street	Orientation	
COMPONENT WAY	ANTELOPE RD	EVENT WAY	W	\$17,136.00
COMPONENT WAY	EVENT WAY	PERCEPTIVE WAY	W	\$26,274.00
COMPONENT WAY	MONOGRAM DR	ANTELOPE RD	E	\$141,900.00
COMPONENT WAY	PERCEPTIVE WAY	MONOGRAM DR	W	\$25,824.00

COMSTOCK WAY

Total Cost for Street: \$512,998.00

Survey Street	Start Street	End Street	Orientation	
COMSTOCK WAY	3536 COMSTOCK WAY	FOSTER WAY	N	\$136,536.00
COMSTOCK WAY	3601 COMSTOCK WAY	WHITNEY AVE	W	\$129,152.00
COMSTOCK WAY	FOSTER WAY	3601 COMSTOCK WAY	S	\$113,948.00
COMSTOCK WAY	WHITNEY AVE	WINSTON WAY	E	\$48,684.00
COMSTOCK WAY	WINSTON WAY	3536 COMSTOCK WAY	E	\$84,678.00

CONCERT WAY

Total Cost for Street: \$293,969.00

Survey Street	Start Street	End Street	Orientation	
CONCERT WAY	6814 CONCERT WAY	CENTENNIAL WAY	N/E	\$104,246.00
CONCERT WAY	6825 CONCERT WAY	KARM WAY	W	\$32,161.00
CONCERT WAY	CENTENNIAL WAY	6825 CONCERT WAY	S/W	\$115,548.00
CONCERT WAY	KARM WAY	6814 CONCERT WAY	E	\$42,014.00

CONCETTA WAY

Total Cost for Street: \$188,808.00

Survey Street	Start Street	End Street	Orientation	
CONCETTA WAY	BRIARWOOD DR	WHITNEY AVE	E	\$94,052.00
CONCETTA WAY	MARLEY DR	BRIARWOOD DR	W	\$56,584.00
CONCETTA WAY	WHITNEY AVE	MARLEY DR	W	\$38,172.00

CONCHO CT

Total Cost for Street: \$70,773.00

Survey Street	Start Street	End Street	Orientation	
CONCHO CT	4820 CONCHO CT	NICHORA WAY	W	\$38,632.00
CONCHO CT	NICHORA WAY	4820 CONCHO CT	E	\$32,141.00

CONDESA DR

Total Cost for Street: \$320,275.00

Survey Street	Start Street	End Street	Orientation	
CONDESA DR	BUCCANEER CIR	CIRCUS CT	N	\$36,020.00
CONDESA DR	CIRCUS CT	BUCCANEER CIR	N	\$26,780.00
CONDESA DR	KESWICK WAY	MIGNON ST	N	\$57,320.00
CONDESA DR	KINGSPORT WAY	KESWICK WAY	S	\$18,480.00
CONDESA DR	MIGNON ST	BUCCANEER CIR	N	\$16,590.00
CONDESA DR	S PORT DR	SCOTTSBORO DR	S	\$144,115.00
CONDESA DR	SCOTTSBORO DR	KINGSPORT WAY	S	\$20,970.00

CONDOR CT

Total Cost for Street: \$116,240.00

Survey Street	Start Street	End Street	Orientation	
CONDOR CT	WHITNEY AVE	WHITNEY AVE	N	\$116,240.00

CONISTON CT**Total Cost for Street: \$64,780.00**

Survey Street	Start Street	End Street	Orientation	
CONISTON CT	3700 CONISTON CT	NORTHAM DR	S	\$30,792.00
CONISTON CT	NORTHAM DR	3701 CONISTON CT	N	\$33,988.00

CONKLIN CT**Total Cost for Street: \$29,469.00**

Survey Street	Start Street	End Street	Orientation	
CONKLIN CT	7631 CONKLIN CT	THOMASINO WAY	E	\$15,189.00
CONKLIN CT	7651 BOGAN WAY	7631 CONKLIN CT	W	\$14,280.00

CONNECTICUT DR**Total Cost for Street: \$579,893.00**

Survey Street	Start Street	End Street	Orientation	
CONNECTICUT DR	5121 CONNECTICUT DR	OPPOSITE OF 5050 CONNECTICUT	S	\$86,232.00
CONNECTICUT DR	5136 CONNECTICUT DR	RHODE ISLAND DR	E	\$93,720.00
CONNECTICUT DR	5159 CONNECTICUT DR	5121 CONNECTICUT DR	W	\$57,992.00
CONNECTICUT DR	5177 CONNECTICUT DR	5159 CONNECTICUT DR	N/S	\$26,105.00
CONNECTICUT DR	MADISON AVE	5177 CONNECTICUT DR	W	\$87,089.00
CONNECTICUT DR	OMNI DR	RHODE ISLAND DR	E	\$91,212.00
CONNECTICUT DR	OPPOSITE OF 5050	ZORAM CT	W	\$34,081.00
CONNECTICUT DR	RHODE ISLAND DR	5136 CONNECTICUT DR	N	\$84,534.00
CONNECTICUT DR	ZORAM CT	OMNI DR	W	\$18,928.00

CONNECTOR ST**Total Cost for Street: \$328,130.37**

Survey Street	Start Street	End Street	Orientation	
CONNECTOR ST	52ND AVE	51ST AVE	E	\$328,130.37

CONNESS WAY**Total Cost for Street: \$208,782.00**

Survey Street	Start Street	End Street	Orientation	
CONNESS WAY	DIABLO DR	RANIER WAY	S	\$27,344.00
CONNESS WAY	RANIER WAY	RUSHMORE DR	S	\$62,156.00
CONNESS WAY	RUSHMORE DR	DIABLO DR	N	\$119,282.00

CONRAD DR**Total Cost for Street: \$462,340.00**

Survey Street	Start Street	End Street	Orientation	
CONRAD DR	CHANDLER DR	FLAMINGO WAY	S	\$32,120.00
CONRAD DR	FLAMINGO WAY	CHANDLER DR	N	\$34,660.00
CONRAD DR	NOMAD WAY	PALMER HOUSE DR	S	\$98,160.00
CONRAD DR	PALMER HOUSE DR	RIMROCK DR	N	\$122,840.00
CONRAD DR	RIMROCK DR	NOMAD WAY	S	\$174,560.00

CONSERVATION RD**Total Cost for Street: \$47,532.00**

Survey Street	Start Street	End Street	Orientation	
CONSERVATION RD	BRANCH CENTER RD	TRAFFIC WAY	S	\$18,864.00
CONSERVATION RD	CONSERVATION RD	BRANCH CENTER RD	N	\$28,668.00

CONSTELLATION WAY**Total Cost for Street: \$80,296.00**

Survey Street	Start Street	End Street	Orientation	
CONSTELLATION WAY	5339 CONSTELLATION WAY	SADDLEWOOD ST	N	\$46,280.00
CONSTELLATION WAY	SADDLEWOOD ST	5336 CONSTELLATION WAY	S	\$34,016.00

CONSTITUTION AVE**Total Cost for Street: \$83,194.00**

Survey Street	Start Street	End Street	Orientation	
CONSTITUTION AVE	3950 CONSTITUTION AVE	PRESIDENT AVE	S	\$7,200.00
CONSTITUTION AVE	HARRISON ST	PRESIDENT AVE	N	\$39,333.00
CONSTITUTION AVE	PRESIDENT AVE	HARRISON ST	S	\$36,661.00

CONTEMPO DR**Total Cost for Street: \$650,540.00**

Survey Street	Start Street	End Street	Orientation	
CONTEMPO DR	3564 CONTEMPO DR	3622 CONTEMPO DR	N	\$113,980.00
CONTEMPO DR	3625 CONTEMPO DR	MIRANDY DR	W	\$147,040.00
CONTEMPO DR	BRAVO WAY	TORCHY CT	S	\$21,220.00
CONTEMPO DR	FABERGE WAY	ROSEMONT DR	E	\$24,400.00
CONTEMPO DR	MARCOLA CT	3625 CONTEMPO DR	E	\$94,200.00
CONTEMPO DR	MIRANDY DR	MARCOLA CT	E	\$28,380.00
CONTEMPO DR	REEDSPORT CT	BRAVO WAY	S	\$25,180.00
CONTEMPO DR	ROSEMONT DR	3564 CONTEMPO DR	W	\$111,800.00
CONTEMPO DR	TORCHY CT	FABERGE WAY	E	\$84,340.00

CONTINENTAL WAY**Total Cost for Street: \$210,307.00**

Survey Street	Start Street	End Street	Orientation	
CONTINENTAL WAY	CLAIR DR	FAIR OAKS BLVD	E	\$112,820.00
CONTINENTAL WAY	FAIR OAKS BLVD	3909 CONTINENTAL WAY	W	\$97,487.00

CONTRALTO WAY**Total Cost for Street: \$40,430.00**

Survey Street	Start Street	End Street	Orientation	
CONTRALTO WAY	CANTATA WAY	STRETTO CT	N	\$16,890.00
CONTRALTO WAY	TOCCATA WAY	4024 CONTRALTO WAY	S	\$23,540.00

COOK RIOLO RD**Total Cost for Street: \$407,818.00**

Survey Street	Start Street	End Street	Orientation	
COOK RIOLO RD	8232 COOK RIOLO RD	END OF SIDEWALK	E	\$31,967.00
COOK RIOLO RD	AVONLEA PL	PEARLSTONE DR	W	\$64,740.00
COOK RIOLO RD	BRENNEN CT	END OF SIDEWALK.	W	\$28,079.00
COOK RIOLO RD	END OF SIDEWALK	RIOLO RANCH WAY	E	\$51,414.00
COOK RIOLO RD	GREAT VALLEY DR	SIENNA HILLS WAY	E	\$13,030.00
COOK RIOLO RD	KINTYRE PEN PL	TORQUAY PL	W	\$26,866.00
COOK RIOLO RD	MABLE ROSE WAY	GREAT VALLEY DR	E	\$30,754.00
COOK RIOLO RD	PEARLSTONE DR	RYLAN CT	W	\$25,713.00
COOK RIOLO RD	RIOLO RANCH WAY	8232 RIOLO RANCH RD	E	\$38,976.00
COOK RIOLO RD	RYLAN CT	BRENNEN CT	W	\$35,024.00
COOK RIOLO RD	SIENNA HILLS WAY	REDWOOD BURL WAY	E	\$7,377.00
COOK RIOLO RD	STIRLING CT	KINTYRE PEN PL	W	\$26,373.00
COOK RIOLO RD	TORQUAY PL	AVONLEA PL	W	\$27,505.00

COOKSON CT**Total Cost for Street: \$102,344.00**

Survey Street	Start Street	End Street	Orientation	
COOKSON CT	6501 COOKSON CT	6512 COOKSON CT	W	\$15,116.00
COOKSON CT	6509 COOKSON CT	6501 COOKSON CT	E	\$26,284.00
COOKSON CT	6512 COOKSON CT	SHADOWBROOK WAY	S	\$33,624.00
COOKSON CT	SHADOWBROOK WAY	6509 COOKSON CT	N	\$27,320.00

COOL CT**Total Cost for Street: \$91,913.00**

Survey Street	Start Street	End Street	Orientation	
COOL CT	4401 COOL CT	TERRA VISTA WAY	S	\$50,032.00
COOL CT	TERRA VISTA WAY	4401 COOL CT	N	\$41,881.00

COOL WATER CT**Total Cost for Street: \$76,410.00**

Survey Street	Start Street	End Street	Orientation	
COOL WATER CT	8510 COOL WATER CT	8510 COOL WATER CT	E	\$4,140.00
COOL WATER CT	8514 COOL WATER CT	OLD DAIRY DR	E	\$33,320.00

Sacramento County

Access Compliance Survey Report - Sidewalks

Cost Summary

COOL WATER CT	OLD DAIRY DR	8511 COOL WATER CT	W	\$38,950.00
---------------	--------------	--------------------	---	-------------

COOLFIELDS WAY Total Cost for Street: \$153,680.00

Survey Street	Start Street	End Street	Orientation	
COOLFIELDS WAY	COUNTRYFIELD DR	DARLA WAY	W	\$81,665.00
COOLFIELDS WAY	DARLA WAY	WHEATFIELD WAY	E	\$39,280.00
COOLFIELDS WAY	WHEATFIELD WAY	COUNTRYFIELD DR	E	\$32,735.00

COOLLEY WAY Total Cost for Street: \$91,760.00

Survey Street	Start Street	End Street	Orientation	
COOLLEY WAY	5560 COOLLEY WAY	MCCLAREN DR	S	\$47,568.00
COOLLEY WAY	DYE WAY	5561 COOLLEY WAY	N	\$16,128.00
COOLLEY WAY	MCCLAREN DR	DYE WAY	N	\$28,064.00

COOLWOODS WAY Total Cost for Street: \$319,058.00

Survey Street	Start Street	End Street	Orientation	
COOLWOODS WAY	8648 COOLWOODS WAY	PRAIRIEWOODS DR	E	\$36,716.00
COOLWOODS WAY	8649 COOLWOODS WAY	VALLEY WOOD DR	N	\$110,274.00
COOLWOODS WAY	PRAIRIEWOODS DR	8649 COOLWOODS WAY	W	\$43,648.00
COOLWOODS WAY	VALLEY WOOD DR	8644 COOLWOODS WAY	S	\$128,420.00

COOPER MILL CT Total Cost for Street: \$39,040.00

Survey Street	Start Street	End Street	Orientation	
COOPER MILL CT	5709 COOPER MILL CT	LEWIS AVE	N	\$21,948.00
COOPER MILL CT	5713 COOPER MILL CT	5709 COOPER MILL CT	N	\$600.00
COOPER MILL CT	LEWIS AVE	5708 COOPER MILL CT	S	\$16,492.00

COOPER WAY Total Cost for Street: \$27,375.00

Survey Street	Start Street	End Street	Orientation	
COOPER WAY	2621 COOPER WAY	FULTON AVE	N	\$16,590.00
COOPER WAY	FULTON AVE	2620 COOPER WAY	S	\$10,785.00

COOPERS HAWK WAY Total Cost for Street: \$167,708.00

Survey Street	Start Street	End Street	Orientation	
COOPERS HAWK WAY	8033 COOPERS HAWK WAY	RED TAIL HAWK WAY	E	\$43,800.00
COOPERS HAWK WAY	8040 COOPERS HAWK WAY	HARRIS HAWK WAY	S	\$16,876.00
COOPERS HAWK WAY	CRANE HAWK WAY	HARRIS HAWK CT	N	\$21,500.00
COOPERS HAWK WAY	HARRIS HAWK CT	8033 COOPERS HAWK WAY	N	\$12,216.00
COOPERS HAWK WAY	HARRIS HAWK WAY	CRANE HAWK WAY	S	\$33,148.00
COOPERS HAWK WAY	RED TAIL HAWK WAY	8036 COOPERS HAWK WAY	W	\$40,168.00

COPELAND CT Total Cost for Street: \$59,594.00

Survey Street	Start Street	End Street	Orientation	
COPELAND CT	3529 COPELAND CT	PRIOR WAY	N	\$31,634.00
COPELAND CT	PRIOR WAY	3529 COPELAND CT	S	\$27,960.00

COPPER CANYON WAY Total Cost for Street: \$105,769.00

Survey Street	Start Street	End Street	Orientation	
COPPER CANYON WAY	PEPPERRIDGE DR	WHITE CANYON WAY	E	\$26,624.00
COPPER CANYON WAY	SPRUCE RIDGE WAY	PEPPERRIDGE DR	W	\$52,509.00
COPPER CANYON WAY	WHITE CANYON WAY	SPRUCE HILL CT	E	\$26,636.00

COPPER COVE PL Total Cost for Street: \$87,362.00

Survey Street	Start Street	End Street	Orientation	
COPPER COVE PL	7681 COPPER COVE PL	7665 COPPER COVE PL	W	\$33,688.00
COPPER COVE PL	TIERRA VISTA WAY	7681 COPPER COVE PL	E	\$53,674.00

COPPER HILL CT**Total Cost for Street: \$54,835.00**

Survey Street	Start Street	End Street	Orientation	
COPPER HILL CT	4120 COPPER HILL CT	REDWATER DR	S	\$22,715.00
COPPER HILL CT	REDWATER DR	4120 COPPER HILL CT	N	\$32,120.00

COPPER PENNY DR**Total Cost for Street: \$16,232.00**

Survey Street	Start Street	End Street	Orientation	
COPPER PENNY DR	ELVERTA RD	SIERRA GOLD DR	W	\$5,864.00
COPPER PENNY DR	SIERRA GOLD DR	ELVERTA RD	E	\$10,368.00

COPPER RIDGE WAY**Total Cost for Street: \$342,803.00**

Survey Street	Start Street	End Street	Orientation	
COPPER RIDGE WAY	5129 COPPER RIDGE WAY	DON JULIO BLVD	N	\$80,022.00
COPPER RIDGE WAY	5202 COPPER RIDGE WAY	PALMERSON DR	W	\$50,734.00
COPPER RIDGE WAY	5209 COPPER RIDGE WAY	5129 COPPER RIDGE WAY	N	\$43,820.00
COPPER RIDGE WAY	CROSSPOINTE CT	5202 COPPER RIDGE WAY	S	\$32,472.00
COPPER RIDGE WAY	DON JULIO BLVD	TULLIA PL	S	\$19,245.00
COPPER RIDGE WAY	PALMERSON DR	5209 COPPER RIDGE WAY	E	\$68,204.00
COPPER RIDGE WAY	TULLIA PL	CROSSPOINTE CT	S	\$48,306.00

COPPERFIELD WAY**Total Cost for Street: \$134,180.00**

Survey Street	Start Street	End Street	Orientation	
COPPERFIELD WAY	KEANE DR	KIPLING DR	S	\$68,206.00
COPPERFIELD WAY	KIPLING DR	KEANE DR	N	\$65,974.00

COPPERTREE WAY**Total Cost for Street: \$88,695.00**

Survey Street	Start Street	End Street	Orientation	
COPPERTREE WAY	3946 COPPERTREE WAY	PASADENA AVE	E	\$30,060.00
COPPERTREE WAY	3951 COPPERTREE WAY	3947 COPPERTREE WAY	W	\$7,630.00
COPPERTREE WAY	4013 COPPERTREE WAY	3951 COPPERTREE WAY	N	\$26,335.00
COPPERTREE WAY	PASADENA AVE	4013 COPPERTREE WAY	W	\$24,670.00

CORA CT**Total Cost for Street: \$36,270.00**

Survey Street	Start Street	End Street	Orientation	
CORA CT	5821 CORAT CT	MENDOCINO BLVD	N	\$12,960.00
CORA CT	MENDOCINO BLVD	5829 CORA CT	S	\$23,310.00

CORABEL LN**Total Cost for Street: \$220,840.00**

Survey Street	Start Street	End Street	Orientation	
CORABEL LN	2760 CORABEL LN	2810 CORABEL LN	E	\$59,540.00
CORABEL LN	2810 CORABEL LN	2830 MARCONI AVE	E	\$19,280.00
CORABEL LN	MARCONI AVE	2760 CORABEL LN	W	\$120,060.00
CORABEL LN	SANTA PAULA CT	LACY LN	S	\$8,020.00
CORABEL LN	WATSAM LN	SANTA PAULA CT	S	\$13,940.00

CORAL BELL WAY**Total Cost for Street: \$42,541.50**

Survey Street	Start Street	End Street	Orientation	
CORAL BELL WAY	9331 CORAL BELL WAY	POINSETTIA DR	SW	\$14,492.00
CORAL BELL WAY	POINSETTIA DR	9331 CORAL BELL WAY	W	\$28,049.50

CORAL SUN CT**Total Cost for Street: \$46,312.00**

Survey Street	Start Street	End Street	Orientation	
CORAL SUN CT	620 CORAL SUN CT	642 CORAL SUN CT	E	\$11,376.00
CORAL SUN CT	637 CORAL SUN CT	620 CORAL SUN CT	W	\$10,572.00
CORAL SUN CT	642 CORAL SUN CT	7TH ST	S	\$12,964.00

Sacramento County

Access Compliance Survey Report - Sidewalks

Cost Summary

CORAL SUN CT	7TH ST	637 CORAL SUN CT	N	\$11,400.00
--------------	--------	------------------	---	-------------

CORALWOOD WAY**Total Cost for Street: \$206,260.00**

Survey Street	Start Street	End Street	Orientation	
CORALWOOD WAY	ALDERSON AVE	3501 CORALWOOD WAY	E	\$116,470.00
CORALWOOD WAY	LINDENWOOD WAY	ALDERSON AVE	W	\$89,790.00

CORD WAY**Total Cost for Street: \$775,115.00**

Survey Street	Start Street	End Street	Orientation	
CORD WAY	8520 CORD WAY	8560 CORD WAY	N	\$76,262.00
CORD WAY	8521 CORD WAY	DAIMLER WAY	W	\$19,017.00
CORD WAY	8560 CORD WAY	DURYEA DR	E	\$20,484.00
CORD WAY	8613 CORD WAY	8563 CORD WAY	W	\$109,202.00
CORD WAY	8622 CORD WAY	TUCKER WAY	S	\$138,325.00
CORD WAY	8659 CORD WAY	8521 CORD WAY	S	\$62,600.00
CORD WAY	8707 CORD WAY	SUNNYSIDE WAY	N	\$8,649.00
CORD WAY	8716 CORD WAY	VINTAGE PARK DR	W	\$42,225.00
CORD WAY	DAIMLER WAY	8516 CORD WAY	E	\$37,479.00
CORD WAY	DURYEA DR	NASH WAY	E	\$25,446.00
CORD WAY	DUSENBERG CT	8716 CORD WAY	S	\$14,646.00
CORD WAY	NASH WAY	8622 CORD WAY	E	\$23,897.00
CORD WAY	SUNNYSIDE WAY	8617 CORD WAY	N	\$145,127.00
CORD WAY	TUCKER WAY	DUSENBERG CT	S	\$22,358.00
CORD WAY	VINTAGE PARK DR	8709 CORD WAY	E	\$29,398.00

CORDONIZ CT**Total Cost for Street: \$46,568.00**

Survey Street	Start Street	End Street	Orientation	
CORDONIZ CT	8659 CORDONIZ CT	EL SOBRANTE WAY	W	\$30,492.00
CORDONIZ CT	EL SOBRANTE WAY	8659 CORDONIZ CT	E	\$16,076.00

CORINTHIAN CIR**Total Cost for Street: \$309,700.00**

Survey Street	Start Street	End Street	Orientation	
CORINTHIAN CIR	9231 CORINTHIAN CIR	TIBER DR	S	\$60,780.00
CORINTHIAN CIR	9232 CORINTHIAN CIR	9254 CORINTHIAN CIR	W	\$50,300.00
CORINTHIAN CIR	9254 CORINTHIAN CIR	TIBER DR	S	\$64,800.00
CORINTHIAN CIR	9261 CORINTHIAN CIR	9231 CORINTHIAN CIR	E	\$17,820.00
CORINTHIAN CIR	TIBER DR	9232 CORINTHIAN CIR	N	\$116,000.00

CORNEJO WAY**Total Cost for Street: \$87,828.00**

Survey Street	Start Street	End Street	Orientation	
CORNEJO WAY	FREED WAY	SKYLES WAY	E	\$39,664.00
CORNEJO WAY	SKYLES CT	FREED CT	W	\$48,164.00

CORNELIA WAY**Total Cost for Street: \$818,391.00**

Survey Street	Start Street	End Street	Orientation	
CORNELIA WAY	4029 CORNELIA WAY	STEPHEN DR	W	\$49,300.00
CORNELIA WAY	4030 CORNELIA WAY	COIL CT	S	\$46,601.00
CORNELIA WAY	4045 CORNELIA WAY	4029 CORNELIA WAY	N	\$43,432.00
CORNELIA WAY	BRUCE WAY	4045 CORNELIA WAY	N	\$196,392.00
CORNELIA WAY	COIL CT	LOCH LEVEN WAY	S	\$134,956.00
CORNELIA WAY	DEED CT	GILMAN WAY	S	\$64,626.00
CORNELIA WAY	GILMAN WAY	BRUCE WAY	N	\$144,156.00
CORNELIA WAY	LOCH LEVEN WAY	DEED CT	S	\$85,528.00
CORNELIA WAY	STEPHEN DR	4030 CORNELIA WAY	E	\$53,400.00

CORONA VISTA WAY**Total Cost for Street: \$166,085.68**

Survey Street	Start Street	End Street	Orientation	
CORONA VISTA WAY	8421 CORONA VISTA WAY	8407 CORONA VISTA WAY	N	\$41,164.00
CORONA VISTA WAY	BUENA VISTA AVE	BELLA LN	S	\$118,293.68
CORONA VISTA WAY	MARINA VISTA LN	5124 CORONA VISTA WAY	E	\$6,628.00

CORONA WAY**Total Cost for Street: \$10,978.00**

Survey Street	Start Street	End Street	Orientation	
CORONA WAY	4216 CORONA WAY	4216 CORONA WAY	E	\$9,906.00
CORONA WAY	4220 CORONA WAY	4220 CORONA WAY	E	\$1,072.00

CORONATION CT**Total Cost for Street: \$139,694.00**

Survey Street	Start Street	End Street	Orientation	
CORONATION CT	6937 CORONATION CT	N ST	W	\$65,164.00
CORONATION CT	N ST	6937 CORONATION CT	E	\$74,530.00

CORSICAN WAY**Total Cost for Street: \$7,664.00**

Survey Street	Start Street	End Street	Orientation	
CORSICAN WAY	ESPERIA WAY	NAKOTA WAY	W	\$3,600.00
CORSICAN WAY	NAKOTA WAY	ESPERIA WAY	E	\$4,064.00

CORTADERA DR**Total Cost for Street: \$299,773.00**

Survey Street	Start Street	End Street	Orientation	
CORTADERA DR	8416 CORTADERA DR	KENNETH AVE	S	\$123,348.00
CORTADERA DR	8421 CORTADERA DR	OLD RANCH RD	E	\$26,065.00
CORTADERA DR	KENNETH AVE	8421 CORTADERA DR	N	\$121,840.00
CORTADERA DR	OLD RANCH RD	8416 CORTADERA DR	W	\$28,520.00

CORTE LEONE WAY**Total Cost for Street: \$76,721.00**

Survey Street	Start Street	End Street	Orientation	
CORTE LEONE WAY	DONERAIL DR	GOLD RUN AVE	S	\$39,312.00
CORTE LEONE WAY	GOLD RUN AVE	DONERAIL DR	N	\$37,409.00

CORTRIGHT WAY**Total Cost for Street: \$826,616.00**

Survey Street	Start Street	End Street	Orientation	
CORTRIGHT WAY	CANAVERAL WAY	KIMMEL DR	N	\$28,008.00
CORTRIGHT WAY	EDGEMONT CT	CANAVERAL WAY	N	\$76,396.00
CORTRIGHT WAY	GODDARD WAY	KIMMEL DR	W	\$192,740.00
CORTRIGHT WAY	KIMMEL DR	RAMSEY DR	S	\$412,692.00
CORTRIGHT WAY	RAMSEY DR	GODDARD WAY	W	\$116,780.00

CORVAIR ST**Total Cost for Street: \$257,186.00**

Survey Street	Start Street	End Street	Orientation	
CORVAIR ST	SHELL ST	WOODHUE WAY	W	\$128,534.00
CORVAIR ST	WOODHUE WAY	SHELL ST	E	\$128,652.00

CORVET WAY**Total Cost for Street: \$149,270.00**

Survey Street	Start Street	End Street	Orientation	
CORVET WAY	51ST ST	52ND ST	S	\$36,700.00
CORVET WAY	52ND ST	53RD ST	S	\$32,140.00
CORVET WAY	53RD ST	51ST ST	N	\$80,430.00

CORY CT**Total Cost for Street: \$60,284.00**

Survey Street	Start Street	End Street	Orientation	
CORY CT	4824 CORY CT	DONNIE LYN WAY	E	\$29,312.00
CORY CT	DONNIE LYN WAY	4824 CORY CT	W	\$30,972.00

COSTA WAY**Total Cost for Street: \$75,547.00**

Survey Street	Start Street	End Street	Orientation	
COSTA WAY	PIONEER WAY	VERNER AVE	N	\$75,547.00

COSUMNES RIVER BLVD**Total Cost for Street: \$703,447.00**

Survey Street	Start Street	End Street	Orientation	
COSUMNES RIVER BLVD	4801 COSUMNES RIVER	COSUMNES RIVER BLVD	N	\$549,956.00
COSUMNES RIVER BLVD	COSUMNES RIVER BLVD	COSUMNES RIVER BLVD	S	\$153,491.00

COTTAGE GROVE WAY**Total Cost for Street: \$92,865.00**

Survey Street	Start Street	End Street	Orientation	
COTTAGE GROVE WAY	COURTYARD WAY	ANTELOPE PARK WAY	E	\$24,796.00
COTTAGE GROVE WAY	CRAFTSMAN CT	WINJE DR	W	\$48,905.00
COTTAGE GROVE WAY	WINJE DR	COURTYARD WAY	E	\$19,164.00

COTTAGE PARK AVE**Total Cost for Street: \$75,328.00**

Survey Street	Start Street	End Street	Orientation	
COTTAGE PARK AVE	3118 COTTAGE PARK AVE	TRIMBLE WAY	S	\$36,944.00
COTTAGE PARK AVE	TRIMBLE WAY	3119 COTTAGE PARK AVE	N	\$38,384.00

COTTAGE WAY**Total Cost for Street: \$3,311,828.89**

Survey Street	Start Street	End Street	Orientation	
COTTAGE WAY	2370 COTTAGE WAY	WRIGHT ST	S	\$44,772.00
COTTAGE WAY	ARDENDALE LN	WATT AVE	S	\$68,396.00
COTTAGE WAY	BELL ST	2318 COTTAGE WAY	S	\$171,368.00
COTTAGE WAY	BIRCHER WAY	END OF SIDEWALK	N	\$166,651.94
COTTAGE WAY	BUTANO DR	COTTAGE WAY	N	\$34,224.00
COTTAGE WAY	CAROB CT	WALNUT AVE	S	\$52,724.00
COTTAGE WAY	CLEARFIELD WAY	ERIC RD	N	\$85,332.00
COTTAGE WAY	COTTAGE WAY	HOWE AVE	S	\$333,388.00
COTTAGE WAY	CRANE CT	JUANITA LN	N	\$59,072.00
COTTAGE WAY	ERIC RD	MADDOX CT	N	\$13,680.00
COTTAGE WAY	ETHAN WAY	COTTAGE WAY	S	\$89,658.00
COTTAGE WAY	FLOWERS ST	RICHMOND ST	S	\$42,768.00
COTTAGE WAY	FULTON AVE	LANDON LN	S	\$364,572.00
COTTAGE WAY	GRAMERCY DR	HACIENDA WAY	N	\$96,748.00
COTTAGE WAY	HACIENDA WAY	COTTAGE WAY	N	\$133,056.67
COTTAGE WAY	HOWE AVE	COTTAGE WAY	S	\$375,957.28
COTTAGE WAY	KINCAID WAY	TERRACE DR	S	\$19,792.00
COTTAGE WAY	LANDON LN	MORSE AVE	S	\$94,660.00
COTTAGE WAY	LINDEN GROVE WAY	CAROB CT	S	\$49,036.00
COTTAGE WAY	MADDOX CT	BIRCHER WAY	N	\$19,520.00
COTTAGE WAY	MISSION AVE	SANTA LUCIA WAY	S	\$59,900.00
COTTAGE WAY	MORSE AVE	TRIMBLE WAY	S	\$42,872.00
COTTAGE WAY	OAK LEAF AVE	LINDEN GROVE WAY	S	\$73,456.00
COTTAGE WAY	PARK RIDGE CT	VENUS DR	N	\$59,800.00
COTTAGE WAY	RALPH RICHARDSON	OAK LEAF AVE	S	\$86,400.00
COTTAGE WAY	RICHMOND ST	ARDENDALE LN	S	\$14,140.00
COTTAGE WAY	SANTA LUCIA WAY	RALPH RICHARDSON ENTRANCE	S	\$2,460.00
COTTAGE WAY	TERRACE DR	FLOWERS ST	S	\$35,252.00
COTTAGE WAY	TOWER AVE	FULTON AVE	S	\$224,193.00
COTTAGE WAY	TRIMBLE WAY	KINCAID WAY	S	\$48,816.00
COTTAGE WAY	VENUS DR	4405 COTTAGE WAY	N	\$17,392.00

Sacramento County

Access Compliance Survey Report - Sidewalks

Cost Summary

COTTAGE WAY	WALNUT AVE	CLEARFIELD WAY	N	\$102,480.00
COTTAGE WAY	WATT AVE	BUTANO DR	N	\$158,096.00
COTTAGE WAY	WELDON WAY	GRAMERCY DR	N	\$24,588.00
COTTAGE WAY	WRIGHT ST	TOWER AVE	S	\$46,608.00

COTTLE AVE

Total Cost for Street: \$67,872.00

Survey Street	Start Street	End Street	Orientation	
COTTLE AVE	842 COTTLE AVE	BELCAMP ST	S	\$34,160.00
COTTLE AVE	BELCAMP ST	841 COTTLE AVE	N	\$33,712.00

COTTON CREEK CT

Total Cost for Street: \$86,825.00

Survey Street	Start Street	End Street	Orientation	
COTTON CREEK CT	9243 COTTON CREEK CT	INDERKUM WAY	N	\$47,813.00
COTTON CREEK CT	INDERKUM WAY	9242 COTTON CREEK CT	S	\$39,012.00

COTTONBALL WAY

Total Cost for Street: \$150,220.00

Survey Street	Start Street	End Street	Orientation	
COTTONBALL WAY	COTTONFIELD WAY	FERNRIDGE DR	N	\$79,152.00
COTTONBALL WAY	FERNRIDGE DR	COTTONFIELD WAY	S	\$71,068.00

COTTONFIELD WAY

Total Cost for Street: \$274,850.00

Survey Street	Start Street	End Street	Orientation	
COTTONFIELD WAY	8225 COTTONFIELD WAY	FERNRIDGE DR	N	\$59,438.00
COTTONFIELD WAY	8232 COTTONFIELD WAY	COTTONGLEN WAY	E	\$73,508.00
COTTONFIELD WAY	COTTONBALL WAY	8225 COTTONBALL WAY	W	\$30,236.00
COTTONFIELD WAY	COTTONGIN WAY	COTTONBALL WAY	W	\$25,828.00
COTTONFIELD WAY	COTTONGLEN WAY	COTTONGIN WAY	W	\$31,736.00
COTTONFIELD WAY	FERNRIDGE DR	8228 COTTONFIELD WAY	S	\$54,104.00

COTTONGIN WAY

Total Cost for Street: \$133,756.00

Survey Street	Start Street	End Street	Orientation	
COTTONGIN WAY	COTTONFIELD WAY	FERNRIDGE DR	N	\$75,298.00
COTTONGIN WAY	FERNRIDGE DR	COTTONFIELD WAY	S	\$58,458.00

COTTONGLEN WAY

Total Cost for Street: \$117,997.00

Survey Street	Start Street	End Street	Orientation	
COTTONGLEN WAY	COTTONFIELD WAY	FERNRIDGE DR	N	\$55,709.00
COTTONGLEN WAY	FERNRIDGE DR	COTTONFIELD WAY	S	\$62,288.00

COTTONLEAF WAY

Total Cost for Street: \$96,355.00

Survey Street	Start Street	End Street	Orientation	
COTTONLEAF WAY	COTTONTREE WAY	RENTON WAY	S	\$53,180.00
COTTONLEAF WAY	RENTON WAY	COTTONTREE WAY	N	\$43,175.00

COTTONMILL CIR

Total Cost for Street: \$346,753.00

Survey Street	Start Street	End Street	Orientation	
COTTONMILL CIR	8125 COTTONMILL CIR	FERNRIDGE DR	S	\$61,996.00
COTTONMILL CIR	8132 COTTONMILL CIR	8152 COTTONMILL CIR	W	\$37,718.00
COTTONMILL CIR	8156 COTTONMILL CIR	FERNRIDGE DR	S	\$68,474.00
COTTONMILL CIR	8161 COTTONMILL CIR	8125 COTTONMILL CIR	E	\$25,095.00
COTTONMILL CIR	FERNRIDGE DR	8128 COTTONMILL CIR	N	\$153,470.00

COTTONRIDGE CIR

Total Cost for Street: \$287,141.00

Survey Street	Start Street	End Street	Orientation	
COTTONRIDGE CIR	8125 COTTONRIDGE CIR	FERNRIDGE DR	S	\$61,999.00
COTTONRIDGE CIR	8132 COTTONRIDGE CIR	8152 COTTONRIDGE CIR	W	\$52,764.00

Sacramento County

Access Compliance Survey Report - Sidewalks

Cost Summary

COTTONRIDGE CIR	8152 COTTONRIDGE CIR	FERNRIDGE DR	S	\$67,314.00
COTTONRIDGE CIR	8161 COTTONRIDGE CIR	8125 COTTONRIDGE CIR	E	\$22,606.00
COTTONRIDGE CIR	8181 COTTONRIDGE CIR	8161 COTTONRIDGE CIR	N	\$52,046.00
COTTONRIDGE CIR	FERNRIDGE DR	8132 COTTONRIDGE CIR	N	\$30,412.00

COTTONTREE WAY

Total Cost for Street: \$211,815.00

Survey Street	Start Street	End Street	Orientation	
COTTONTREE WAY	7517 COTTONTREE WAY	RENTON WAY	S	\$34,540.00
COTTONTREE WAY	7524 COTTONTREE WAY	MACFADDEN DR	W	\$53,450.00
COTTONTREE WAY	7568 COTTONTREE WAY	MACFADDEN DR	E	\$13,285.00
COTTONTREE WAY	COTTONLEAF WAY	7517 COTTONTREE WAY	E	\$21,500.00
COTTONTREE WAY	MACFADDEN DR	7568 COTTONTREE WAY	W	\$33,750.00
COTTONTREE WAY	RENTON WAY	7524 COTTONTREE WAY	N	\$55,290.00

COTTONWOOD LN

Total Cost for Street: \$1,838,776.66

Survey Street	Start Street	End Street	Orientation	
COTTONWOOD LN	7875 COTTONWOOD LN	7875 COTTONWOOD LN	E	\$21,828.00
COTTONWOOD LN	BIRCH HOLLOW WAY	MIDDLESAX WAY	E	\$34,570.00
COTTONWOOD LN	CAVENDISH WAY	IVY CREEK DR	E	\$27,905.00
COTTONWOOD LN	CUTLER WAY	WILLOW GROVE WAY	E	\$27,925.00
COTTONWOOD LN	ELSIE AVE	SIERRA SUNSET DR	W	\$148,864.50
COTTONWOOD LN	GAINSWOOD LN	ELSIE AVE	E	\$99,984.00
COTTONWOOD LN	HOLLOW OAKS CT	CUTLER WAY	W	\$11,295.00
COTTONWOOD LN	IVY CREEK DR	7923 COTTONWOOD LN	E	\$543,576.25
COTTONWOOD LN	MIDDLESAX WAY	CAVENDISH WAY	E	\$22,800.00
COTTONWOOD LN	SIERRA SUNSET DR	SIDEWALK ENDS	W	\$774,153.91
COTTONWOOD LN	STEVENSON AVE	THORNFIELD DR	W	\$36,580.00
COTTONWOOD LN	THORNFIELD DR	WHEATLAND DR	W	\$18,080.00
COTTONWOOD LN	WHEATLAND DR	HOLLOW OAKS CT	W	\$22,690.00
COTTONWOOD LN	WILLOW GROVE WAY	BIRCH HOLLOW WAY	E	\$48,525.00

COUGAR HILLS WAY

Total Cost for Street: \$582,822.00

Survey Street	Start Street	End Street	Orientation	
COUGAR HILLS WAY	4244 COUGAR HILLS WAY	GOLD RIDGE WAY	E	\$51,040.00
COUGAR HILLS WAY	4251 COUGAR HILLS WAY	ANTELOPE HILLS DR	N	\$93,632.00
COUGAR HILLS WAY	4316 COUGAR HILLS WAY	ANTELOPE HILLS DR	N	\$126,898.00
COUGAR HILLS WAY	4325 COUGAR HILLS WAY	GOLD RIDGE WAY	W	\$25,892.00
COUGAR HILLS WAY	ANTELOPE HILLS DR	4244 COUGAR HILLS WAY	S	\$216,352.00
COUGAR HILLS WAY	GOLD RIDGE WAY	4251 COUGAR HILLS WAY	W	\$69,008.00

COULTER CT

Total Cost for Street: \$20,960.00

Survey Street	Start Street	End Street	Orientation	
COULTER CT	3242 COULTER CT	GROVELAND WAY	N	\$9,144.00
COULTER CT	GROVELAND WAY	3242 COULTER CT	S	\$11,816.00

COUNTRY CLUB LN

Total Cost for Street: \$31,200.00

Survey Street	Start Street	End Street	Orientation	
COUNTRY CLUB LN	3310 COUNTRY CLUB LN	CLUB LN	E	\$31,200.00

COUNTRY GLEN CT

Total Cost for Street: \$38,330.00

Survey Street	Start Street	End Street	Orientation	
COUNTRY GLEN CT	8375 COUNTRY GLEN CT	GOLDEN MEADOW DR	S	\$25,010.00
COUNTRY GLEN CT	GOLDEN MEADOW DR	8375 COUNTRY GLEN CT	N	\$13,320.00

COUNTRY GREENS CT**Total Cost for Street: \$69,300.00**

Survey Street	Start Street	End Street	Orientation	
COUNTRY GREENS CT	8472 COUNTRY GREENS CT	FIRST DRAW WAY	N	\$38,230.00
COUNTRY GREENS CT	FIRST DRAW WAY	8468 COUNTRY GREENS CT	S	\$31,070.00

COUNTRY PARK DR**Total Cost for Street: \$562,623.00**

Survey Street	Start Street	End Street	Orientation	
COUNTRY PARK DR	COUNTRYFIELD DR	WHEATFIELD WAY	W	\$142,750.00
COUNTRY PARK DR	FIELDPOPPY CIR	FIELDPOPPY CIR	E	\$56,720.00
COUNTRY PARK DR	GERBER RD	COUNTRYFIELD DR	W	\$16,940.00
COUNTRY PARK DR	HAYFIELD CIR	FIELDPOPPY CIR	E	\$68,513.00
COUNTRY PARK DR	NEWFIELD CIR	HAYFIELD CIR	E	\$39,920.00
COUNTRY PARK DR	S COUNTRY WAY	HOME COUNTRY WAY	W	\$102,470.00
COUNTRY PARK DR	SOUTHFIELDS CIR	SOUTHFIELDS CIR	E	\$30,730.00
COUNTRY PARK DR	WHEATFIELD WAY	S COUNTRY WAY	W	\$104,580.00

COUNTRY RANCH DR**Total Cost for Street: \$382,440.00**

Survey Street	Start Street	End Street	Orientation	
COUNTRY RANCH DR	8248 COUNTRY RANCH DR	SILVER LEGEND CT	W	\$71,105.00
COUNTRY RANCH DR	CRISTO DR	SILVER MEADOW WAY	E	\$69,936.00
COUNTRY RANCH DR	SIDEWALK START	SILVER LEGEND DR	E	\$12,536.00
COUNTRY RANCH DR	SILVER LEGEND CT	SIDEWALK END	E\W	\$15,232.00
COUNTRY RANCH DR	SILVER LEGEND DR	CRISTO DR	E	\$53,460.00
COUNTRY RANCH DR	SILVER MEADOW WAY	8248 SILVER LEGENDS	W	\$114,193.00
COUNTRY RANCH DR	W SAVONA DR	SILVER MEADOW WAY	W	\$45,978.00

COUNTRY RUN WAY**Total Cost for Street: \$471,090.00**

Survey Street	Start Street	End Street	Orientation	
COUNTRY RUN WAY	4326 COUNTRY RUN WAY	OLD DAIRY DR	E	\$40,300.00
COUNTRY RUN WAY	4333 COUNTRY RUN WAY	4445 COUNTRY RUN WAY	N	\$124,420.00
COUNTRY RUN WAY	4449 COUNTRY RUN WAY	OLD DAIRY DR	E	\$89,410.00
COUNTRY RUN WAY	4500 COUNTRY RUN WAY	VALLEY RIM WAY	S	\$50,205.00
COUNTRY RUN WAY	HACKMORE CT	4326 COUNTRY RUN WAY	S	\$19,625.00
COUNTRY RUN WAY	OLD DAIRY DR	4500 COUNTRY RUN WAY	W	\$126,090.00
COUNTRY RUN WAY	VALLEY RIM WAY	HACKMORE CT	S	\$21,040.00

COUNTRYFIELD DR**Total Cost for Street: \$828,800.00**

Survey Street	Start Street	End Street	Orientation	
COUNTRYFIELD DR	7652 COUNTRYFIELD DR	7708 COUNTRYFIELD DR	N	\$189,630.00
COUNTRYFIELD DR	7708 COUNTRYFIELD DR	HAYSTACK DR	W	\$117,810.00
COUNTRYFIELD DR	7715 COUNTRYFIELD DR	DAYA WAY	S	\$31,740.00
COUNTRYFIELD DR	COOLFIELDS WAY	COUNTRY PARK DR	S	\$150,360.00
COUNTRYFIELD DR	COUNTRY PARK DR	7652 COUNTRYFIELD DR	N	\$177,510.00
COUNTRYFIELD DR	DAYA WAY	MALT CT	S	\$39,280.00
COUNTRYFIELD DR	HAYSTACK DR	7715 COUNTRYFIELD DR	E	\$94,180.00
COUNTRYFIELD DR	MALT CT	COOLFIELDS WAY	S	\$28,290.00

COUNTRYROADS DR**Total Cost for Street: \$587,334.00**

Survey Street	Start Street	End Street	Orientation	
COUNTRYROADS DR	9478 COUNTRYROADS DR	9500 COUNTRYROADS DR	S	\$52,660.00
COUNTRYROADS DR	9497 COUNTRYROADS DR	9481 COUNTRYROADS DR	N	\$46,760.00
COUNTRYROADS DR	9500 COUNTRYROADS DR	MEADOWGREEN CIR	E	\$41,789.00
COUNTRYROADS DR	9538 COUNTRYROADS DR	MEADOWGREEN CIR	S	\$61,636.00
COUNTRYROADS DR	BRADSHAW RD	RIVER BROOK CT	N	\$16,638.00

Sacramento County

Access Compliance Survey Report - Sidewalks

Cost Summary

COUNTRYROADS DR	COVERED WAGON CT	FALLEN TREE CT	N	\$21,728.00
COUNTRYROADS DR	DUZEL ROCK PL	BRADSHAW RD	S	\$15,810.00
COUNTRYROADS DR	FALLEN TREE CT	FIDDLETOWN CT	N	\$21,520.00
COUNTRYROADS DR	FIDDLETOWN CT	ROADS END PL	W	\$24,252.00
COUNTRYROADS DR	HANKS ST	JUTEWOOD CT	S	\$94,188.00
COUNTRYROADS DR	JUTEWOOD CT	DUZEL ROCK PL	S	\$15,572.00
COUNTRYROADS DR	MEADOWGREEN CIR	HANKS ST	S	\$62,948.00
COUNTRYROADS DR	RIVER BROOK CT	HANKS ST	N	\$87,932.00
COUNTRYROADS DR	ROADS END PL	9497 COUNTRYROADS DR	W	\$23,901.00

COUPLES CT

Total Cost for Street: \$54,289.00

Survey Street	Start Street	End Street	Orientation	
COUPLES CT	10290 COUPLES CT	SORENSTAM DR	N	\$27,237.00
COUPLES CT	SORENSTAM DR	10291 COUPLES CT	S	\$27,052.00

COURT PKWY

Total Cost for Street: \$189,860.00

Survey Street	Start Street	End Street	Orientation	
COURT PKWY	7408 COURT PKWY	C PKWY	W	\$26,960.00
COURT PKWY	7411 COURT PKWY	CENTER PKWY	S	\$12,440.00
COURT PKWY	7439 COURT PKWY	7411 COURT PKWY	E	\$61,080.00
COURT PKWY	7440 COURT PKWY	CENTER PKWY	S	\$22,830.00
COURT PKWY	C PKWY	7436 COURT PKWY	W	\$33,660.00
COURT PKWY	CENTER PKWY	7404 COURT PKWY	N	\$32,890.00

COURTNEY CT

Total Cost for Street: \$15,700.00

Survey Street	Start Street	End Street	Orientation	
COURTNEY CT	5930 COURTNEY CT	5934 COURTNEY CT	E	\$1,200.00
COURTNEY CT	5934 COURTNEY CT	CLARISSA DR	E	\$7,340.00
COURTNEY CT	CLARISSA DR	5930 COURTNEY CT	W	\$7,160.00

COURTYARD WAY

Total Cost for Street: \$110,326.00

Survey Street	Start Street	End Street	Orientation	
COURTYARD WAY	COTTAGE GROVE WAY	4544 STONEBRIAR CT	S	\$59,658.00
COURTYARD WAY	CRESTLEIGH CT	COTTAGE GROVE WAY	N	\$35,188.00
COURTYARD WAY	REGENCY WOODS WAY	CRESTLEIGH CT	N	\$15,480.00

COURVILLE CT

Total Cost for Street: \$137,468.00

Survey Street	Start Street	End Street	Orientation	
COURVILLE CT	5904 COURVILLE CT	5912 COURVILLE CT	N	\$33,476.00
COURVILLE CT	5912 COURVILLE CT	SUNBONNET DR	E	\$33,752.00
COURVILLE CT	5921 COURVILLE CT	5904 COURVILLE CT	S	\$29,660.00
COURVILLE CT	SUNBONNET DR	5921 COURVILLE CT	W	\$40,580.00

COVEN HILLS PL

Total Cost for Street: \$68,513.00

Survey Street	Start Street	End Street	Orientation	
COVEN HILLS PL	8368 COVEN HILLS PL	PERTH GLEN DR	W	\$37,425.00
COVEN HILLS PL	PERTH GLEN DR	8368 COVEN HILLS PL	E	\$31,088.00

COVERED WAGON CIR

Total Cost for Street: \$544,221.00

Survey Street	Start Street	End Street	Orientation	
COVERED WAGON CIR	2336 COVERED WAGON CIR	2408 COVERED WAGON CIR	E	\$35,328.00
COVERED WAGON CIR	2341 COVERED WAGON CIR	DUTCH HAVEN BLVD	S	\$115,358.00
COVERED WAGON CIR	2408 COVERED WAGON CIR	DUTCH HAVEN BLVD	S	\$114,909.00
COVERED WAGON CIR	COVERED WAGON CIR	2341 COVERED WAGON CIR	W	\$46,490.00
COVERED WAGON CIR	DUTCH HAVEN BLVD	COVERED WAGON CIR	N	\$232,136.00

COVERED WAGON CT**Total Cost for Street: \$45,870.00**

Survey Street	Start Street	End Street	Orientation	
COVERED WAGON CT	3300 COVERED WAGON CT	COUNTRYROADS DR	W	\$31,374.00
COVERED WAGON CT	3313 COVERED WAGON CT	3300 COVERED WAGON CT	E	\$5,904.00
COVERED WAGON CT	COUNTRYROADS DR	3313 COVERED WAGON CT	E	\$8,592.00

COVINGTON CT**Total Cost for Street: \$70,072.00**

Survey Street	Start Street	End Street	Orientation	
COVINGTON CT	5554 COVINGTON CT	FORESTWOOD DR	E	\$38,020.00
COVINGTON CT	FORESTWOOD DR	5554 COVINGTON CT	W	\$32,052.00

COWAN CIR**Total Cost for Street: \$150,944.00**

Survey Street	Start Street	End Street	Orientation	
COWAN CIR	3110 COWAN CIR	3130 COWAN CIR	S	\$20,316.00
COWAN CIR	3115 COWAN CIR	ROBERTSON AVE	W	\$30,036.00
COWAN CIR	3130 COWAN CIR	ROBERTSON AVE	W	\$22,504.00
COWAN CIR	3131 COWAN CIR	3115 COWAN CIR	N	\$30,932.00
COWAN CIR	ROBERTSON AVE	3131 COWAN CIR	E	\$47,156.00

COWDEN CT**Total Cost for Street: \$139,640.00**

Survey Street	Start Street	End Street	Orientation	
COWDEN CT	6025 COWDEN CT	ORO WAY	W	\$75,660.00
COWDEN CT	ORO WAY	6025 COWDEN CT	E	\$63,980.00

COYLE AVE**Total Cost for Street: \$1,390,738.00**

Survey Street	Start Street	End Street	Orientation	
COYLE AVE	6501 COYLE AVE	PARKOAKS DR	N	\$81,180.00
COYLE AVE	CASA ALEGRE	MANZANITA AVE	N	\$31,080.00
COYLE AVE	DEWEY DR	SOUTHBROOK WAY	N	\$69,444.00
COYLE AVE	HESPER WAY	MILLBURN ST	S	\$293,394.00
COYLE AVE	MANZANITA AVE	WOODLEIGH DR	S	\$156,660.00
COYLE AVE	MILLBURN ST	SAINT CHARLES DR	S	\$131,500.00
COYLE AVE	PARKOAKS DR	HESPER WAY	N	\$137,040.00
COYLE AVE	SAINT CHARLES DR	DEWEY DR	S	\$61,660.00
COYLE AVE	SOUTHBROOK WAY	6501 COYLE AVE	N	\$180,900.00
COYLE AVE	VIA CASITAS	CASA ALEGRE	N	\$60,820.00
COYLE AVE	WOODLEIGH DR	HESPER WAY	S	\$187,060.00

COYOTE CREEK CT**Total Cost for Street: \$64,320.00**

Survey Street	Start Street	End Street	Orientation	
COYOTE CREEK CT	2184 COYOTE CREEK CT	N CARSON WAY	E	\$28,080.00
COYOTE CREEK CT	N CARSON WAY	2184 COYOTE CREEK CT	W	\$36,240.00

COYOTE CT**Total Cost for Street: \$123,468.00**

Survey Street	Start Street	End Street	Orientation	
COYOTE CT	6635 COYOTE CT	SUNDANCE DR	W	\$36,916.00
COYOTE CT	6642 COYOTE CT	6657 COYOTE CT	N	\$19,280.00
COYOTE CT	6657 COYOTE CT	6635 COYOTE CT	S	\$17,092.00
COYOTE CT	SUNDANCE DR	6642 COYOTE CT	E	\$50,180.00

COYOTE RIDGE CT**Total Cost for Street: \$34,078.00**

Survey Street	Start Street	End Street	Orientation	
COYOTE RIDGE CT	3901 COYOTE RIDGE CT	ANTELOPE WOODS WAY	S	\$14,796.00
COYOTE RIDGE CT	ANTELOPE WOODS WAY	3901 COYOTE RIDGE CT	N	\$19,282.00

COZBY CT**Total Cost for Street: \$35,400.00**

Survey Street	Start Street	End Street	Orientation	
COZBY CT	5338 COZBY CT	KERMES AVE	W	\$12,840.00
COZBY CT	KERMES AVE	5338 COZBY CT	E	\$22,560.00

COZZINS CT**Total Cost for Street: \$38,240.00**

Survey Street	Start Street	End Street	Orientation	
COZZINS CT	5020 COZZINS CT	4977 CHICAGO AVE	W	\$15,160.00
COZZINS CT	YVONNE WAY	5020 COZZINS CT	E	\$23,080.00

CRABTREE CT**Total Cost for Street: \$148,945.00**

Survey Street	Start Street	End Street	Orientation	
CRABTREE CT	4050 CRABTREE CT	LINCOLN AVE	E	\$107,585.00
CRABTREE CT	LINCOLN CREEK CIR	4050 CRABTREE CT	W	\$41,360.00

CRAFT CT**Total Cost for Street: \$133,664.00**

Survey Street	Start Street	End Street	Orientation	
CRAFT CT	8132 CRAFT CT	DART WAY	N	\$71,684.00
CRAFT CT	DART WAY	8132 CRAFT CT	S	\$61,980.00

CRAFTON CT**Total Cost for Street: \$18,600.00**

Survey Street	Start Street	End Street	Orientation	
CRAFTON CT	8188 CRAFTON CT	LARCHMONT OAK WAY	E	\$7,100.00
CRAFTON CT	LARCHMONT OAK WAY	8188 CRAFTON CT	W	\$11,500.00

CRAFTSMAN CT**Total Cost for Street: \$85,013.00**

Survey Street	Start Street	End Street	Orientation	
CRAFTSMAN CT	4435 ANTELOPE PARK WAY	7865 CRAFTSMAN CT	N	\$18,852.00
CRAFTSMAN CT	7830 CRAFTSMAN CT	7834 CRAFTSMAN CT	E	\$1,200.00
CRAFTSMAN CT	7834 CRAFTSMAN CT	7854 CRAFTSMAN CT	E	\$24,121.00
CRAFTSMAN CT	7854 CRAFTSMAN CT	COTTAGE GROVE WAY	S	\$21,832.00
CRAFTSMAN CT	7865 CRAFTSMAN CT	7830 CRAFTSMAN CT	W	\$19,008.00

CRAIGHURST DR**Total Cost for Street: \$616,580.00**

Survey Street	Start Street	End Street	Orientation	
CRAIGHURST DR	6560 CRAIGHURST DR	DON JULIO BLVD	N	\$63,440.00
CRAIGHURST DR	6561 CRAIGHURST DR	FRIDAY CIR	W	\$42,016.00
CRAIGHURST DR	DON JULIO BLVD	6561 CRAIGHURST DR	S	\$53,452.00
CRAIGHURST DR	FRIDAY CIR	FRIDAY CIR	W	\$75,335.00
CRAIGHURST DR	GRAYLOCK LN	STONEMAN DR	W	\$31,529.00
CRAIGHURST DR	LA CIENEGA DR	LARCHMONT DR	E	\$127,504.00
CRAIGHURST DR	LARCHMONT DR	PEARSON LN	W	\$175,944.00
CRAIGHURST DR	PEARSON LN	GRAYLOCK LN	W	\$27,668.00
CRAIGHURST DR	STONEMAN DR	LA CIENEGA DR	W	\$19,692.00

CRANBROOK WAY**Total Cost for Street: \$176,492.00**

Survey Street	Start Street	End Street	Orientation	
CRANBROOK WAY	5513 CRANBROOK WAY	GREENBRIER WAY	S	\$34,632.00
CRANBROOK WAY	5526 CRANBROOK WAY	DESERET AVE	E	\$58,820.00
CRANBROOK WAY	DESERET AVE	5513 CRANBROOK WAY	W	\$64,720.00
CRANBROOK WAY	GREENBRIER WAY	5526 CRANBROOK WAY	N	\$18,320.00

CRANE CT**Total Cost for Street: \$70,652.00**

Survey Street	Start Street	End Street	Orientation	
CRANE CT	2116 CRANE CT	COTTAGE WAY	W	\$30,104.00

Sacramento County

Access Compliance Survey Report - Sidewalks

Cost Summary

CRANE CT	COTTAGE WAY	2116 CRANE CT	E	\$40,548.00
CRANE HAWK WAY			Total Cost for Street:	\$52,836.00
Survey Street	Start Street	End Street	Orientation	
CRANE HAWK WAY	8065 CRANE HAWK WAY	WINGSPAN DR	E	\$10,100.00
CRANE HAWK WAY	COOPERS HAWK WAY	SIDEWALK END	W	\$5,672.00
CRANE HAWK WAY	RED TAIL HAWK WAY	COOPERS HAWK WAY	W	\$10,776.00
CRANE HAWK WAY	SIDEWALK START	RED TAIL HAWK WAY	E	\$15,848.00
CRANE HAWK WAY	WINGSPAN DR	8065 CRANE HAWK WAY	W	\$10,440.00
CRANWELL CT			Total Cost for Street:	\$85,422.00
Survey Street	Start Street	End Street	Orientation	
CRANWELL CT	8087 CRANWELL CT	BROWNSBERG WAY	E	\$42,609.00
CRANWELL CT	BROWNSBERG WAY	8086 CRANWELL CT	W	\$42,813.00
CRATER BUTTE WAY			Total Cost for Street:	\$42,878.00
Survey Street	Start Street	End Street	Orientation	
CRATER BUTTE WAY	4929 DILLON CROSS WAY	CHIMANGO CT	N	\$25,902.00
CRATER BUTTE WAY	CHIMANGO WAY	KATE GLEN CT	S	\$16,976.00
CRATER WAY			Total Cost for Street:	\$33,420.00
Survey Street	Start Street	End Street	Orientation	
CRATER WAY	ELKHORN BLVD	SILVERTHORNE CIR	W	\$16,198.00
CRATER WAY	SILVERTHORNE CIR	ELKHORN BLVD	E	\$17,222.00
CREEK BEND WAY			Total Cost for Street:	\$9,972.00
Survey Street	Start Street	End Street	Orientation	
CREEK BEND WAY	CROOKED STICK DR	SIDEWALK END	E	\$3,920.00
CREEK BEND WAY	SIDEWALK START	CROOKED STICK DR	W	\$6,052.00
CREEK ESTATES WAY			Total Cost for Street:	\$115,694.00
Survey Street	Start Street	End Street	Orientation	
CREEK ESTATES WAY	SILVER MEADOW WAY	W SAVONA DR	E	\$67,700.00
CREEK ESTATES WAY	W SAVONA DR	SILVER MEADOW WAY	W	\$47,994.00
CREEK VALLEY CIR			Total Cost for Street:	\$151,755.00
Survey Street	Start Street	End Street	Orientation	
CREEK VALLEY CIR	7817 CREEK VALLEY CIR	SUNSET DOWNS DR	W	\$20,720.00
CREEK VALLEY CIR	7824 CREEK VALLEY CIR	7836 CREEK VALLEY CIR	S	\$28,010.00
CREEK VALLEY CIR	7836 CREEK VALLEY CIR	SUNSET DOWNS DR	W	\$19,470.00
CREEK VALLEY CIR	7841 CREEK VALLEY CIR	7817 CREEK VALLEY CIR	N	\$37,820.00
CREEK VALLEY CIR	SUNSET DOWNS DR	7845 CREEK VALLEY CIR	E	\$45,735.00
CREEK VIEW WAY			Total Cost for Street:	\$324,026.00
Survey Street	Start Street	End Street	Orientation	
CREEK VIEW WAY	CREEK TREE CT	4923 CREEK VIEW WAY	W	\$69,718.00
CREEK VIEW WAY	CREEK VIEW WAY	5017 CREEK VIEW WAY	W	\$71,996.00
CREEK VIEW WAY	HOLYOKE WAY	CREEK TREE CT	W	\$62,054.00
CREEK VIEW WAY	MECKEL WAY	HOLYOKE WAY	E	\$110,990.00
CREEK VIEW WAY	OVERBROOK WAY	CREEK VIEW WAY	E	\$9,268.00
CREIGHTON WAY			Total Cost for Street:	\$316,256.00
Survey Street	Start Street	End Street	Orientation	
CREIGHTON WAY	5941 CREIGHTON WAY	LOCH HAVEN WAY	W	\$92,740.00
CREIGHTON WAY	5942 CREIGHTON WAY	LOCH HAVEN WAY	S	\$54,208.00
CREIGHTON WAY	LOCH HAVEN WAY	WALERGA RD	S	\$80,912.00

Sacramento County

Access Compliance Survey Report - Sidewalks

Cost Summary

CREIGHTON WAY	WALERGA RD	5941 CREIGHTON WAY	N	\$88,396.00
---------------	------------	--------------------	---	-------------

CRENSHAW WAY	Total Cost for Street:			\$80,750.00
---------------------	-------------------------------	--	--	--------------------

Survey Street	Start Street	End Street	Orientation	
CRENSHAW WAY	8952 CRENSHAW WAY	GULFPORT WAY	E	\$59,770.00
CRENSHAW WAY	GULFPORT WAY	WOODMAN WAY	W	\$11,640.00
CRENSHAW WAY	WOODMAN WAY	SAWTELLE WAY	W	\$9,340.00

CREST HAVEN DR	Total Cost for Street:			\$231,464.00
-----------------------	-------------------------------	--	--	---------------------

Survey Street	Start Street	End Street	Orientation	
CREST HAVEN DR	3001 CREST HAVEN DR	CUMBERLAND RD	S	\$17,912.00
CREST HAVEN DR	CUMBERLAND RD	MORSE AVE	S	\$94,204.00
CREST HAVEN DR	MORSE AVE	3001 CREST HAVEN DR	N	\$119,348.00

CRESTA BLANCA CT	Total Cost for Street:			\$65,370.00
-------------------------	-------------------------------	--	--	--------------------

Survey Street	Start Street	End Street	Orientation	
CRESTA BLANCA CT	8059 CRESTA BLANCA CT	FETZER WAY	E	\$31,553.00
CRESTA BLANCA CT	MARSANNAY WAY	8063 CRESTA BLANCA CT	W	\$33,817.00

CRESTLEIGH CT	Total Cost for Street:			\$91,736.00
----------------------	-------------------------------	--	--	--------------------

Survey Street	Start Street	End Street	Orientation	
CRESTLEIGH CT	7870 CRESTLEIGH CT	7871 CRESTLEIGH CT	E	\$300.00
CRESTLEIGH CT	7871 CRESTLEIGH CT	COURTYARD WAY	W	\$31,668.00
CRESTLEIGH CT	COURTYARD WAY	7870 CRESTLEIGH CT	E	\$59,768.00

CRESTON CT	Total Cost for Street:			\$38,752.00
-------------------	-------------------------------	--	--	--------------------

Survey Street	Start Street	End Street	Orientation	
CRESTON CT	3216 CRESTON CT	SCOTLAND DR	E	\$20,296.00
CRESTON CT	SCOTLAND DR	3216 CRESTON CT	W	\$18,456.00

CRESTSHIRE CIR	Total Cost for Street:			\$368,177.00
-----------------------	-------------------------------	--	--	---------------------

Survey Street	Start Street	End Street	Orientation	
CRESTSHIRE CIR	8216 CRESTSHIRE CIR	8244 CRESTSHIRE CIR	W	\$45,678.00
CRESTSHIRE CIR	8223 CRESTSHIRE CIR	8345 CRESTSHIRE CIR	S	\$43,290.00
CRESTSHIRE CIR	8239 CRESTSHIRE CIR	8223 CRESTSHIRE CIR	E	\$62,608.00
CRESTSHIRE CIR	8244 CRESTSHIRE CIR	8328 CRESTSHIRE CIR	S	\$54,140.00
CRESTSHIRE CIR	8328 CRESTSHIRE CIR	8348 CRESTSHIRE CIR	E	\$32,240.00
CRESTSHIRE CIR	8333 CRESTSHIRE CIR	8239 CRESTSHIRE CIR	N	\$55,888.00
CRESTSHIRE CIR	8345 CRESTSHIRE CIR	8333 CRESTSHIRE CIR	W	\$26,540.00
CRESTSHIRE CIR	8348 CRESTSHIRE CIR	WIGWAM DR	N	\$13,321.00
CRESTSHIRE CIR	WIGWAM DR	8216 CRESTSHIRE CIR	N	\$34,472.00

CRESTVIEW DR	Total Cost for Street:			\$742,728.00
---------------------	-------------------------------	--	--	---------------------

Survey Street	Start Street	End Street	Orientation	
CRESTVIEW DR	4728 CRESTVIEW DR	TALUS WAY	S	\$67,040.00
CRESTVIEW DR	4767 CRESTVIEW DR	SCHUYLER DR	N	\$23,920.00
CRESTVIEW DR	4807 ETNA CT	4767 CRESTVIEW DR	W	\$21,932.00
CRESTVIEW DR	DAWNRIDGE WAY	MEADOWVISTA DR	E	\$27,280.00
CRESTVIEW DR	HEATHCLIFF DR	SAINT JAMES DR	E	\$63,216.00
CRESTVIEW DR	JAN DR	HEATHCLIFF DR	E	\$103,560.00
CRESTVIEW DR	NORTHCREST CIR	WINDING WAY	W	\$56,560.00
CRESTVIEW DR	SAINT JAMES DR	SHADOWCREEK DR	W	\$49,730.00
CRESTVIEW DR	SCHUYLER DR	SAINT JAMES DR	W	\$82,080.00
CRESTVIEW DR	SHADOWCREEK DR	VERNAL WAY	W	\$109,230.00
CRESTVIEW DR	TALUS WAY	JAN DR	E	\$40,840.00

Sacramento County

Access Compliance Survey Report - Sidewalks

Cost Summary

CRESTVIEW DR	VERNAL WAY	ETNA CT	W	\$38,832.00
CRESTVIEW DR	WINDING WAY	WOODHAVEN AVE	E	\$34,508.00
CRESTVIEW DR	WOODHAVEN AVE	4728 CRESTVIEW DR	E	\$24,000.00

CRICKET CT

Total Cost for Street: \$35,530.00

Survey Street	Start Street	End Street	Orientation	
CRICKET CT	631 CRICKET CT	WHITEHALL WAY	N	\$15,130.00
CRICKET CT	WHITEHALL WAY	631 CRICKET CT	S	\$20,400.00

CRIMSON CT

Total Cost for Street: \$58,616.00

Survey Street	Start Street	End Street	Orientation	
CRIMSON CT	4717 CRIMSON CT	MCDERMOTT DR	N	\$27,292.00
CRIMSON CT	MCDERMOTT DR	4717 CRIMSON CT	S	\$31,324.00

CRIMSON SAGE CT

Total Cost for Street: \$143,088.00

Survey Street	Start Street	End Street	Orientation	
CRIMSON SAGE CT	6266 CRIMSON SAGE CT	SILVER LEGEND DR	W	\$67,800.00
CRIMSON SAGE CT	SILVER LEGEND DR	6267 CRIMSON SAGE CT	E	\$75,288.00

CRISP CT

Total Cost for Street: \$51,240.00

Survey Street	Start Street	End Street	Orientation	
CRISP CT	1242 CRISP CT	HURLEY WAY	W	\$27,460.00
CRISP CT	HURLEY WAY	1237 CRISP CT	W	\$23,780.00

CRISTO DR

Total Cost for Street: \$274,089.00

Survey Street	Start Street	End Street	Orientation	
CRISTO DR	BARRYMAN CT	GRAPE RIDGE CT	S	\$35,428.00
CRISTO DR	COUNTRY RANCH DR	BARRYMAN CT	S	\$17,328.00
CRISTO DR	GRAPE RIDGE CT	GRAPEMAN CT	S	\$21,585.00
CRISTO DR	GRAPE WOOD CT	COUNTRY RANCH DR	NW	\$17,036.00
CRISTO DR	GRAPEMAN CT	VINEYARD RD	S	\$62,732.00
CRISTO DR	VINEYARD RD	GRAPE WOOD CT	N	\$119,980.00

CROFTON CT

Total Cost for Street: \$36,228.00

Survey Street	Start Street	End Street	Orientation	
CROFTON CT	9000 CROFTON CT	9008 CROFTON CT	S	\$4,384.00
CROFTON CT	9016 CROFTON CT	HALKIRK WAY	S	\$5,860.00
CROFTON CT	EMSDALE WAY	9001 CROFTON CT	N	\$25,984.00

CRONDALL DR

Total Cost for Street: \$670,154.00

Survey Street	Start Street	End Street	Orientation	
CRONDALL DR	3830 CRONDALL DR	3950 CRONDALL DR	S	\$133,380.00
CRONDALL DR	3861 CRONDALL DR	3830 CRONDALL DR	N	\$31,480.00
CRONDALL DR	3921 CRONDALL DR	CRONDALL DR	W	\$20,560.00
CRONDALL DR	3931 CRONDALL DR	3921 CRONDALL DR	E	\$13,440.00
CRONDALL DR	3941 CRONDALL DR	3931 CRONDALL DR	E	\$8,160.00
CRONDALL DR	3950 CRONDALL DR	ESTATES DR	S	\$146,559.00
CRONDALL DR	447 GROTON CT	CRONDALL DR	W	\$6,560.00
CRONDALL DR	CHILHAM WAY	CLAYDON WAY	N	\$75,440.00
CRONDALL DR	CLAYDON WAY	ESTATES DR	N	\$47,675.00
CRONDALL DR	CRONDALL DR	WILHAGGIN DR	N	\$50,550.00
CRONDALL DR	ESTATES DR	4108 CRONDALL DR	S	\$60,370.00
CRONDALL DR	EXETER ST	GROTON CT	N	\$24,800.00
CRONDALL DR	GROTON CT	CLAYDON WAY	N	\$38,400.00
CRONDALL DR	WILHAGGIN DR	3881 CRONDALL DR	N	\$12,780.00

CRONIN CT**Total Cost for Street: \$51,100.00**

Survey Street	Start Street	End Street	Orientation	
CRONIN CT	4915 CRONIN CT	KENROY WAY	W	\$21,860.00
CRONIN CT	KENROY WAY	4915 CRONIN CT	E	\$29,240.00

CROOKED STICK DR**Total Cost for Street: \$320,893.00**

Survey Street	Start Street	End Street	Orientation	
CROOKED STICK DR	10009 CROOKED STICK DR	PHOENICIAN WAY	W	\$2,940.00
CROOKED STICK DR	10048 CROOKED STICK DR	10102 CROOKED STICK DR	S	\$68,309.00
CROOKED STICK DR	10083 CROOKED STICK DR	CREEK BEND WAY	N	\$13,984.00
CROOKED STICK DR	10102 CROOKED STICK DR	PHOENICIAN WAY	W	\$57,305.00
CROOKED STICK DR	CASTLE OAKS CT	MISSION HILLS DR	E	\$47,548.00
CROOKED STICK DR	CREEK BEND WAY	PRAIRIE DUNES WAY	N	\$14,826.00
CROOKED STICK DR	MISSION HILLS DR	10087 CROOKED STICK DR	N	\$7,576.00
CROOKED STICK DR	OCEAN DUNES CT	10013 CROOKED STICK DR	W	\$16,969.00
CROOKED STICK DR	PHOENICIAN WAY	WILDHAWK WEST DR	W	\$58,804.00
CROOKED STICK DR	PRAIRIE DUNES WAY	OCEAN DUNES CT	W	\$9,408.00
CROOKED STICK DR	WILDHAWK WEST DR	PHOENICIAN WAY	E	\$23,224.00

CROSS DR**Total Cost for Street: \$144,096.00**

Survey Street	Start Street	End Street	Orientation	
CROSS DR	DONNAWOOD WAY	CROSSOAK WAY	E	\$22,360.00
CROSS DR	STACEY HILLS DR	WOODMORE OAKS DR	W	\$90,916.00
CROSS DR	WOODMORE OAKS DR	DONNAWOOD WAY	E	\$30,820.00

CROSSOAK WAY**Total Cost for Street: \$358,963.00**

Survey Street	Start Street	End Street	Orientation	
CROSSOAK WAY	8233 CROSSOAK WAY	SHORT OAK WAY	N	\$42,340.00
CROSSOAK WAY	8240 CROSSOAK WAY	8264 CROSSOAK WAY	E	\$49,960.00
CROSSOAK WAY	8264 CROSSOAK WAY	8300 CROSSOAK WAY	S	\$31,812.00
CROSSOAK WAY	8273 CROSSOAK WAY	8233 CROSSOAK WAY	W	\$37,424.00
CROSSOAK WAY	8293 CROSSOAK WAY	8273 CROSSOAK WAY	N	\$12,904.00
CROSSOAK WAY	8300 CROSSOAK WAY	8316 CROSSOAK WAY	W	\$5,742.00
CROSSOAK WAY	8316 CROSSOAK WAY	8328 CROSSOAK WAY	W	\$13,294.00
CROSSOAK WAY	8317 CROSSOAK WAY	8293 CROSSOAK WAY	E	\$14,088.00
CROSSOAK WAY	8328 CROSSOAK WAY	DRYWOOD WAY	S	\$22,320.00
CROSSOAK WAY	CROSS DR	8240 CROSSOAK WAY	S	\$91,400.00
CROSSOAK WAY	DRYWOOD WAY	8317 CROSSOAK WAY	N	\$9,739.00
CROSSOAK WAY	SHORT OAK WAY	CROSS DR	N	\$27,940.00

CROSSON CT**Total Cost for Street: \$34,150.00**

Survey Street	Start Street	End Street	Orientation	
CROSSON CT	6919 CROSSON CT	WOLFGRAM WAY	W	\$14,630.00
CROSSON CT	WOLFGRAM WAY	6923 CROSSON CT	E	\$19,520.00

CROSSPOINTE CT**Total Cost for Street: \$93,223.00**

Survey Street	Start Street	End Street	Orientation	
CROSSPOINTE CT	8508 CROSSPOINTE CT	COPPER RIDGE WAY	S/E	\$56,689.00
CROSSPOINTE CT	COPPER RIDGE WAY	8508 CROSSPOINTE CT	W/N	\$36,534.00

CROSSWELL CT**Total Cost for Street: \$40,406.00**

Survey Street	Start Street	End Street	Orientation	
CROSSWELL CT	8150 CROSSWELL CT	8158 CROSSWELL CT	W	\$12,656.00
CROSSWELL CT	8162 CROSSWELL CT	LOCKERIDGE WAY	W	\$3,744.00

Sacramento County

Access Compliance Survey Report - Sidewalks

Cost Summary

CROSSWELL CT	LOCKERIDGE WAY	8151 CROSSWELL CT	E	\$24,006.00
CROW CT				Total Cost for Street: \$41,572.00
Survey Street	Start Street	End Street	Orientation	
CROW CT	3600 CROW CT	COMMONWEALTH DR	S	\$24,596.00
CROW CT	COMMONWEALTH DR	3600 CROW CT	N	\$16,976.00
CROWDER WAY				Total Cost for Street: \$283,940.00
Survey Street	Start Street	End Street	Orientation	
CROWDER WAY	5918 CROWDER WAY	TARLETON DR	E	\$107,480.00
CROWDER WAY	LOCH HAVEN WAY	5918 CROWDER WAY	E	\$24,780.00
CROWDER WAY	TARLETON DR	5813 STURBRIDGE CT	W	\$151,680.00
CROWN OAK CT				Total Cost for Street: \$68,012.00
Survey Street	Start Street	End Street	Orientation	
CROWN OAK CT	7811 CROWN OAK CT	PRIMROSE DR	S	\$39,756.00
CROWN OAK CT	PRIMROSE DR	7811 CROWN OAK CT	N	\$28,256.00
CROWN RIDGE CT				Total Cost for Street: \$43,649.00
Survey Street	Start Street	End Street	Orientation	
CROWN RIDGE CT	5201 CROWN RIDGE CT	WINDFORD WAY	S	\$16,796.00
CROWN RIDGE CT	WINDFORD WAY	5201 CROWN RIDGE CT	N	\$26,853.00
CROXTON WAY				Total Cost for Street: \$30,868.00
Survey Street	Start Street	End Street	Orientation	
CROXTON WAY	5325 CROXTON WAY	SAINT BEDE WAY	N	\$11,296.00
CROXTON WAY	5357 CROXTON WAY	5325 CROXTON WAY	N	\$7,274.00
CROXTON WAY	SAINT BEDE WAY	VERDUGO WAY	S	\$12,298.00
CRUMLEY WAY				Total Cost for Street: \$150,724.00
Survey Street	Start Street	End Street	Orientation	
CRUMLEY WAY	4000 CRUMLEY WAY	4212 CRUMLEY WAY	S	\$85,940.00
CRUMLEY WAY	4212 CRUMLEY WAY	4308 CRUMLEY WAY	S	\$64,784.00
CRUSADE CT				Total Cost for Street: \$44,380.00
Survey Street	Start Street	End Street	Orientation	
CRUSADE CT	6423 CRUSADE CT	LION HEART WAY	E	\$24,060.00
CRUSADE CT	6427 CRUSADE CT	6423 CRUSADE CT	W	\$4,032.00
CRUSADE CT	LION HEART CT	6427 CRUSADE CT	W	\$16,288.00
CRUSHEEN WAY				Total Cost for Street: \$322,726.00
Survey Street	Start Street	End Street	Orientation	
CRUSHEEN WAY	INISHEER WAY	LAMBAY WAY	N	\$123,976.00
CRUSHEEN WAY	LAMBAY WAY	TEVRIN WAY	N	\$26,942.00
CRUSHEEN WAY	TEVRIN WAY	INISHEER WAY	S	\$171,808.00
CRYSTAL LAKE CT				Total Cost for Street: \$52,140.00
Survey Street	Start Street	End Street	Orientation	
CRYSTAL LAKE CT	11591 CRYSTAL LAKE CT	FORT POINT DR	N	\$35,240.00
CRYSTAL LAKE CT	FORT POINT DR	11591 CRYSTAL LAKE CT	S	\$16,900.00
CRYSTAL RIDGE WAY				Total Cost for Street: \$164,283.00
Survey Street	Start Street	End Street	Orientation	
CRYSTAL RIDGE WAY	8549 CRYSTAL RIDGE WAY	BLACK EAGLE DR	W	\$59,094.00
CRYSTAL RIDGE WAY	BLACK EAGLE DR	BRISENBURG WAY	E	\$27,936.00
CRYSTAL RIDGE WAY	BRISENBURG WAY	MERANO WAY	E	\$77,253.00

CRYSTAL RIVER WAY**Total Cost for Street: \$462,531.00**

Survey Street	Start Street	End Street	Orientation	
CRYSTAL RIVER WAY	8650 CRYSTAL RIVER WAY	CHINA LAKE WAY	S	\$110,729.00
CRYSTAL RIVER WAY	8655 CRYSTAL RIVER WAY	TIOGAWOODS DR	W	\$30,208.00
CRYSTAL RIVER WAY	8729 CRYSTAL RIVER WAY	CASTLE ROCK WAY	N	\$101,300.00
CRYSTAL RIVER WAY	8736 CRYSTAL RIVER WAY	WESTERN SUN WAY	E	\$36,484.00
CRYSTAL RIVER WAY	CASTLE ROCK WAY	8659 CRYSTAL RIVER WAY	N	\$78,588.00
CRYSTAL RIVER WAY	CHINA LAKE WAY	8736 CRYSTAL RIVER WAY	S	\$55,674.00
CRYSTAL RIVER WAY	TIOGAWOODS DR	8650 CRYSTAL RIVER WAY	E	\$23,472.00
CRYSTAL RIVER WAY	WESTERN SUN WAY	8729 CRYSTAL RIVER WAY	W	\$26,076.00

CUEVAS CT**Total Cost for Street: \$34,712.00**

Survey Street	Start Street	End Street	Orientation	
CUEVAS CT	SIDEWALK BEGINS	EDISON AVE	S / N	\$34,712.00

CUMBERLAND RD**Total Cost for Street: \$147,616.00**

Survey Street	Start Street	End Street	Orientation	
CUMBERLAND RD	CREST HAVEN DR	MIRAMAR RD	W	\$15,776.00
CUMBERLAND RD	HAMPSHIRE DR	JONALAN DR	W	\$51,320.00
CUMBERLAND RD	JONALAN DR	HAMPSHIRE DR	E	\$26,060.00
CUMBERLAND RD	MIRAMAR RD	HAMPSHIRE DR	W	\$54,460.00

CUMBRAE ISLE WAY**Total Cost for Street: \$106,170.00**

Survey Street	Start Street	End Street	Orientation	
CUMBRAE ISLE WAY	BERYL PL	CLYDEBANK WAY	W	\$19,756.00
CUMBRAE ISLE WAY	CUMBRAE ISLE WAY	BERYL PL	W	\$19,330.00
CUMBRAE ISLE WAY	FLYNN HILL CT	CASTLE WYND DR	N	\$17,312.00
CUMBRAE ISLE WAY	LORAC VISTA DR	8116 FLYNN HILL CT	E	\$49,772.00

CUMBRE CT**Total Cost for Street: \$66,216.00**

Survey Street	Start Street	End Street	Orientation	
CUMBRE CT	8624 CUMBRE CT	8630 CUMBRE CT	E	\$13,440.00
CUMBRE CT	8630 CUMBRE CT	MARYE AVE	E	\$15,440.00
CUMBRE CT	MARYE AVE	8624 CUMBRE CT	W	\$37,336.00

CUMMINGS WAY**Total Cost for Street: \$388,580.00**

Survey Street	Start Street	End Street	Orientation	
CUMMINGS WAY	3613 CUMMINGS WAY	OWENS WAY	W	\$40,586.00
CUMMINGS WAY	3620 CUMMINGS WAY	CANTEL WAY	S	\$152,518.00
CUMMINGS WAY	CANTEL WAY	3613 CUMMINGS WAY	N	\$159,896.00
CUMMINGS WAY	OWENS WAY	3620 CUMMINGS WAY	E	\$35,580.00

CUMULUS WAY**Total Cost for Street: \$135,092.00**

Survey Street	Start Street	End Street	Orientation	
CUMULUS WAY	8517 CUMULUS WAY	STRATUS DR	W	\$25,100.00
CUMULUS WAY	8525 CUMULUS WAY	ALMOND AVE	S	\$37,180.00
CUMULUS WAY	ALMOND AVE	8517 CUMULUS WAY	N	\$50,860.00
CUMULUS WAY	STRATUS DR	CUMULUS WAY	E	\$21,952.00

CUNNINGHAM WAY**Total Cost for Street: \$259,574.00**

Survey Street	Start Street	End Street	Orientation	
CUNNINGHAM WAY	53RD AVE	RODNEY CT	W	\$81,884.00
CUNNINGHAM WAY	6780 CUNNINGHAM WAY	53RD AVE	W	\$109,070.00
CUNNINGHAM WAY	PECK DR	RANCHO ADOBE DR	E	\$48,700.00
CUNNINGHAM WAY	RODNEY CT	STILLWATER WAY	W	\$19,920.00

CUNY AVE**Total Cost for Street: \$387,570.00**

Survey Street	Start Street	End Street	Orientation	
CUNY AVE	4140 CUNY AVE	BOWLING DR	S	\$71,416.00
CUNY AVE	42ND ST	WESLEY AVE	N	\$96,930.00
CUNY AVE	BOWLING DR	42ND ST	N	\$32,914.00
CUNY AVE	FRANKLIN BLVD	4140 CUNY AVE	S	\$106,440.00
CUNY AVE	WESLEY AVE	FRANKLIN BLVD	N	\$79,870.00

CURVE WOOD WAY**Total Cost for Street: \$252,806.00**

Survey Street	Start Street	End Street	Orientation	
CURVE WOOD WAY	CLEARWOOD WAY	MALAY DR	N/W	\$110,728.00
CURVE WOOD WAY	MALAY DR	MALAY DR	W/E	\$142,078.00

CURVED BRIDGE RD**Total Cost for Street: \$461,937.65**

Survey Street	Start Street	End Street	Orientation	
CURVED BRIDGE RD	6760 CURVED BRIDGE RD	RADALYAC CT	E	\$49,638.00
CURVED BRIDGE RD	6810 CURVED BRIDGE RD	OAK LN	E	\$13,984.00
CURVED BRIDGE RD	CURVED BRIDGE RD	6721 CURVED BRIDGE RD	W	\$124,368.00
CURVED BRIDGE RD	DRY CREEK RD	OAK LN	NE	\$114,006.05
CURVED BRIDGE RD	M ST	CURVED BRIDGE RD	W	\$24,484.00
CURVED BRIDGE RD	OAK LN	CHERRY LN	SW	\$122,887.60
CURVED BRIDGE RD	RADALYAC CT	6810 CURVED BRIDGE RD	E	\$12,570.00

CUSTER AVE**Total Cost for Street: \$285,852.00**

Survey Street	Start Street	End Street	Orientation	
CUSTER AVE	HAZEL AVE	PECAN AVE	S	\$146,612.00
CUSTER AVE	PECAN AVE	HAZEL AVE	N	\$139,240.00

CUSTOM CT**Total Cost for Street: \$57,680.00**

Survey Street	Start Street	End Street	Orientation	
CUSTOM CT	9030 CUSTOM CT	THORNHILL DR	S	\$33,220.00
CUSTOM CT	9039 CUSTOM CT	9030 CUSTOM CT	N	\$6,860.00
CUSTOM CT	THORNHILL DR	9039 CUSTOM CT	N	\$17,600.00

CUTLER WAY**Total Cost for Street: \$526,186.00**

Survey Street	Start Street	End Street	Orientation	
CUTLER WAY	AUBERRY DR	TECOPA WAY	S	\$53,760.00
CUTLER WAY	BORON WAY	AUBERRY DR	N	\$17,780.00
CUTLER WAY	COTTONWOOD LN	NORTHERN OAK CIR	N	\$45,020.00
CUTLER WAY	LAKESPRING WAY	POINT LOMA WAY	S	\$28,240.00
CUTLER WAY	NORTHERN OAK CIR	PINE OAKS CT	N	\$43,673.00
CUTLER WAY	PINE OAKS CT	NORTHERN OAK CIR	N	\$21,300.00
CUTLER WAY	POINT LOMA WAY	SIMI CT	N	\$20,380.00
CUTLER WAY	SIMI CT	COTTONWOOD LN	N	\$25,208.00
CUTLER WAY	SPENGLER DR	TRIMMER WAY	S	\$130,265.00
CUTLER WAY	TECOPA WAY	SPENGLER DR	S	\$90,860.00
CUTLER WAY	TRIMMER WAY	LAKESPRING WAY	S	\$49,700.00

CYCLAMEN WAY**Total Cost for Street: \$423,807.00**

Survey Street	Start Street	End Street	Orientation	
CYCLAMEN WAY	4521 CYCLAMEN WAY	KINSELLA LN	W	\$58,557.00
CYCLAMEN WAY	4522 CYCLAMEN WAY	LAVELLE WAY	S	\$27,705.00
CYCLAMEN WAY	DATE AVE	4521 CYCLAMEN WAY	N	\$188,288.00
CYCLAMEN WAY	GARDENIA WAY	ORCHID WAY	S	\$30,513.00

Sacramento County

Access Compliance Survey Report - Sidewalks

Cost Summary

CYCLAMEN WAY	KINSELLA LN	4522 CYCLAMEN WAY	E	\$57,117.00
CYCLAMEN WAY	LAVELLE WAY	GARDENIA WAY	S	\$27,050.00
CYCLAMEN WAY	ORCHID WAY	DATE AVE	S	\$34,577.00

CYPRESS AVE

Total Cost for Street: \$5,019,542.13

Survey Street	Start Street	End Street	Orientation	
CYPRESS AVE	4100 DENA WAY	DENA WAY	N	\$17,584.00
CYPRESS AVE	4100 STILLMEADOW WAY	STILLMEADOW WAY	N	\$11,448.00
CYPRESS AVE	5141 CYPRESS AVE	TYRONE WAY	N	\$8,520.00
CYPRESS AVE	5247 CYPRESS AVE	ROCHDALE DR	S	\$92,565.00
CYPRESS AVE	5676 CYPRESS AVE	MANZANITA AVE	S	\$76,998.00
CYPRESS AVE	5709 CYPRESS AVE	HACKBERRY LN	N	\$33,408.00
CYPRESS AVE	DENA WAY	4701 CYPRESS AVE	N	\$30,160.00
CYPRESS AVE	DIXON LINE WAY	MASON LN	N	\$28,476.00
CYPRESS AVE	EDISON AVE	4720 CYPRESS AVE	S	\$25,332.00
CYPRESS AVE	GARFIELD AVE	JANE CT	S	\$54,282.00
CYPRESS AVE	GEORGE RD	MANZANITA AVE	S	\$557,110.53
CYPRESS AVE	HACKBERRY LN	5601 CYPRESS AVE	N	\$523,604.30
CYPRESS AVE	JANE CT	5614 CYPRESS AVE	S	\$29,357.00
CYPRESS AVE	MANZANITA AVE	5757 CYPRESS AVE	N	\$208,044.03
CYPRESS AVE	MASON LN	STILLMEADOW WAY	N	\$453,616.90
CYPRESS AVE	PASADENA AVE	WALNUT AVE	S	\$1,401,403.05
CYPRESS AVE	PUEBLO ST	SHARWOOD WAY	N	\$25,520.00
CYPRESS AVE	ROCHDALE DR	GARFIELD AVE	S	\$82,332.00
CYPRESS AVE	SHARWOOD WAY	5217 CYPRESS AVE	N	\$109,171.01
CYPRESS AVE	STILLMEADOW WAY	4101 STILLMEADOW WAY	N	\$418,678.92
CYPRESS AVE	TYRONE WAY	5109 CYPRESS AVE	N	\$228,976.51
CYPRESS AVE	WALNUT AVE	TYRONE WAY	S	\$602,954.88

CYPRESS LAKE CT

Total Cost for Street: \$47,606.00

Survey Street	Start Street	End Street	Orientation	
CYPRESS LAKE CT	8344 CYPRESS LAKE CT	CEDAR MEADOW DR	W	\$23,604.00
CYPRESS LAKE CT	CEDAR MEADOW DR	8344 CYPRESS LAKE CT	E	\$24,002.00

CYRINA CT

Total Cost for Street: \$48,254.00

Survey Street	Start Street	End Street	Orientation	
CYRINA CT	5029 CYRINA CT	TAMARA DR	W	\$19,012.00
CYRINA CT	TAMARA DR	5029 CYRINA CT	E	\$29,242.00

D PKWY

Total Cost for Street: \$294,880.00

Survey Street	Start Street	End Street	Orientation	
D PKWY	CENTER PKWY	EAST PKWY	S	\$165,530.00
D PKWY	EAST PKWY	CENTER PKWY	N	\$129,350.00

DABBLERS CT

Total Cost for Street: \$81,456.00

Survey Street	Start Street	End Street	Orientation	
DABBLERS CT	4421 DABBLERS CT	BUTTERBALL WAY	S	\$39,200.00
DABBLERS CT	BUTTERBALL WAY	4421 DABBLERS CT	N	\$42,256.00

DABNEY AVE

Total Cost for Street: \$188,036.00

Survey Street	Start Street	End Street	Orientation	
DABNEY AVE	706 DABNEY AVE	8TH ST	S	\$68,480.00
DABNEY AVE	7TH ST	706 DABNEY AVE	S	\$14,328.00
DABNEY AVE	8TH ST	7TH ST	N	\$105,228.00

DADE WAY**Total Cost for Street: \$38,600.00**

Survey Street	Start Street	End Street	Orientation	
DADE WAY	44TH ST	MELAVIC CT	S	\$17,340.00
DADE WAY	MELAVIC WAY	44TH ST	N	\$21,260.00

DAHBOY WAY**Total Cost for Street: \$433,069.00**

Survey Street	Start Street	End Street	Orientation	
DAHBOY WAY	5957 DAHBOY WAY	REECEMAR AVE	W	\$64,664.00
DAHBOY WAY	5970 DAHBOY WAY	TIMBER CT	E	\$41,852.00
DAHBOY WAY	CHAR AVE	5958 DAHBOY WAY	E	\$103,536.00
DAHBOY WAY	QUAIL OAK WAY	CHAR AVE	E	\$40,616.00
DAHBOY WAY	REECEMAR AVE	QUAIL OAK WAY	W	\$75,621.00
DAHBOY WAY	TIMBER CT	TUMBLEWOOD CT	E	\$12,920.00
DAHBOY WAY	TIMBERLEAF WAY	5970 DAHBOY WAY	W	\$93,860.00

DAHOMY DR**Total Cost for Street: \$74,592.00**

Survey Street	Start Street	End Street	Orientation	
DAHOMY DR	6560 DAHOMY DR	CENTRAL AVE	E	\$36,006.00
DAHOMY DR	8432 WOODMORE DR	8432 WOODMORE DR	W	\$9,242.00
DAHOMY DR	CENTRAL AVE	WOODMORE DR	W	\$29,344.00

DAIMLER WAY**Total Cost for Street: \$389,151.00**

Survey Street	Start Street	End Street	Orientation	
DAIMLER WAY	8609 DAIMLER WAY	VINTAGE PARK DR	S	\$90,714.00
DAIMLER WAY	8622 DAIMLER WAY	8644 DAIMLER WAY	W	\$28,776.00
DAIMLER WAY	8648 DAIMLER WAY	VINTAGE PARK DR	S	\$83,976.00
DAIMLER WAY	8649 DAIMLER WAY	8609 DAIMLER WAY	E	\$16,442.00
DAIMLER WAY	CORD WAY	8616 DAIMLER WAY	N	\$52,834.00
DAIMLER WAY	VINTAGE PARK DR	8649 DAIMLER WAY	N	\$116,409.00

DAISY HOLLOW CT**Total Cost for Street: \$100,900.00**

Survey Street	Start Street	End Street	Orientation	
DAISY HOLLOW CT	8300 DAISY HOLLOW CT	SPRINGGARDEN WAY	S	\$47,370.00
DAISY HOLLOW CT	SPRINGGARDEN WAY	8301 DAISY HOLLOW CT	N	\$53,530.00

DALEWOODS WAY**Total Cost for Street: \$70,280.00**

Survey Street	Start Street	End Street	Orientation	
DALEWOODS WAY	HARVEST WOODS DR	SKYWOODS WAY	S	\$34,400.00
DALEWOODS WAY	MARWOODS CT	SIDEWALK END	W	\$10,980.00
DALEWOODS WAY	SIDEWALK START	SKYWOODS WAY	E	\$8,920.00
DALEWOODS WAY	SKYWOODS WAY	HARVEST WOODS DR	N	\$15,980.00

DALKEITH WAY**Total Cost for Street: \$659,949.00**

Survey Street	Start Street	End Street	Orientation	
DALKEITH WAY	8210 DALKEITH WAY	8337 DALKEITH WAY	E	\$100,128.00
DALKEITH WAY	8213 DALKEITH WAY	BELLSBRAE DR	S	\$103,404.00
DALKEITH WAY	8242 DALKEITH WAY	8252 DALKEITH WAY	E	\$13,612.00
DALKEITH WAY	8252 DALKEITH WAY	8300 DALKEITH WAY	E	\$43,040.00
DALKEITH WAY	8279 DALKEITH WAY	BANCHORY CT	W	\$71,580.00
DALKEITH WAY	8300 DALKEITH WAY	8342 DALKEITH WAY	S	\$66,328.00
DALKEITH WAY	8337 DALKEITH WAY	KILMARNOCK WAY	N	\$47,064.00
DALKEITH WAY	8342 DALKEITH WAY	GAIRLOCK CT	W	\$56,060.00
DALKEITH WAY	BANCHORY CT	8213 DALKEITH WAY	S	\$61,804.00
DALKEITH WAY	BELLSBRAE DR	8210 DALKEITH WAY	N	\$29,280.00

Sacramento County

Access Compliance Survey Report - Sidewalks

Cost Summary

DALKEITH WAY	GAIRLOCK CT	DALKEITH WAY	W	\$34,273.00
DALKEITH WAY	KILMARNOCK WAY	8279 DALKEITH WAY	N	\$33,376.00

DALLAS WAY Total Cost for Street: \$104,075.00

Survey Street	Start Street	End Street	Orientation	
DALLAS WAY	48TH AVE	BURDETT WAY	W	\$40,315.00
DALLAS WAY	BURDETT WAY	48TH AVE	E	\$63,760.00

DALTON WAY Total Cost for Street: \$433,800.00

Survey Street	Start Street	End Street	Orientation	
DALTON WAY	9425 DALTON WAY	LAKE NATOMA DR	W	\$48,992.00
DALTON WAY	9426 DALTON WAY	9486 DALTON WAY	S	\$138,132.00
DALTON WAY	9486 DALTON WAY	LAKE NATOMA DR	W	\$22,792.00
DALTON WAY	9487 DALTON WAY	DEARY WAY	N	\$105,508.00
DALTON WAY	DEARY WAY	9425 DALTON WAY	N	\$59,004.00
DALTON WAY	LAKE NATOMA DR	9426 DALTON WAY	E	\$59,372.00

DALY AVE Total Cost for Street: \$228,347.00

Survey Street	Start Street	End Street	Orientation	
DALY AVE	ANTELOPE RD	END OF SIDEWALK.	W	\$116,004.00
DALY AVE	END OF SIDEWALK	WINNETICA CT	W	\$9,939.00
DALY AVE	MALLARD LN	ANTELOPE RD	E	\$73,080.00
DALY AVE	WINNETICA CT	TUPELO DR	W	\$29,324.00

DAMANT CT Total Cost for Street: \$77,856.00

Survey Street	Start Street	End Street	Orientation	
DAMANT CT	4000 DAMANT CT	HEATHER HILL WAY	E	\$42,128.00
DAMANT CT	HEATHER HILL WAY	4000 DAMANT CT	W	\$35,728.00

DAMON AVE Total Cost for Street: \$53,288.00

Survey Street	Start Street	End Street	Orientation	
DAMON AVE	HEMLOCK ST	HOLYOKE WAY	N	\$28,152.00
DAMON AVE	HOLYOKE WAY	HEMLOCK ST	W	\$25,136.00

DANA POINT WAY Total Cost for Street: \$35,123.00

Survey Street	Start Street	End Street	Orientation	
DANA POINT WAY	ANTELOPE NORTH RD	EAGLE POINT WAY	N	\$22,653.00
DANA POINT WAY	HEATHERCREEK PL	ANTELOPE NORTH RD	S	\$12,470.00

DANBURY PARK CT Total Cost for Street: \$67,644.00

Survey Street	Start Street	End Street	Orientation	
DANBURY PARK CT	8200 DANBURY PARK CT	KENTSHIRE WAY	W	\$31,760.00
DANBURY PARK CT	KENTSHIRE WAY	8201 DANBURY PARK CT	E	\$35,884.00

DANBY CT Total Cost for Street: \$35,976.00

Survey Street	Start Street	End Street	Orientation	
DANBY CT	8413 DANBY CT	8401 DANBY CT	W	\$18,084.00
DANBY CT	CALLEYSTONE WAY	8412 DANBY CT	E	\$17,892.00

DANEHURST CT Total Cost for Street: \$94,665.00

Survey Street	Start Street	End Street	Orientation	
DANEHURST CT	3020 DANEHURST CT	SINGLETERRY WAY	S	\$49,872.00
DANEHURST CT	SINGLETERRY WAY	3020 DANEHURST CT	N	\$44,793.00

DANFIELD CIR Total Cost for Street: \$466,345.00

Survey Street	Start Street	End Street	Orientation	
DANFIELD CIR	7317 DANFIELD CIR	BAINBRIDGE DR	W	\$47,025.00

Sacramento County

Access Compliance Survey Report - Sidewalks

Cost Summary

DANFIELD CIR	7326 DANFIELD CIR	STONEHILL CT	S	\$35,117.00
DANFIELD CIR	7329 DANFIELD CIR	7317 DANFIELD CIR	W	\$22,742.00
DANFIELD CIR	7421 DANFIELD CIR	7329 DANFIELD CIR	N	\$116,935.00
DANFIELD CIR	7424 DANFIELD CIR	7436 DANFIELD CIR	W	\$27,606.00
DANFIELD CIR	7436 DANFIELD CIR	BAINBRIDGE DR	W	\$33,398.00
DANFIELD CIR	BAINBRIDGE DR	7421 DANFIELD CIR	E	\$149,969.00
DANFIELD CIR	STONEHILL CT	7424 DANFIELD CIR	S	\$33,553.00

DANIELSON CT

Total Cost for Street: \$57,788.00

Survey Street	Start Street	End Street	Orientation	
DANIELSON CT	1740 DANIELSON CT	CARMELO DR	N	\$28,524.00
DANIELSON CT	CARMELO DR	1740 DANIELSON CT	S	\$29,264.00

DANRIDGE DR

Total Cost for Street: \$706,270.00

Survey Street	Start Street	End Street	Orientation	
DANRIDGE DR	8574 DANRIDGE DR	8584 DANRIDGE DR	S	\$21,734.00
DANRIDGE DR	8584 DANRIDGE DR	8660 DANRIDGE DR	S	\$208,738.00
DANRIDGE DR	ALDEN WAY	HAYWARD DR	N	\$31,409.00
DANRIDGE DR	BRANBURY WAY	FRENCH RD	N	\$14,966.00
DANRIDGE DR	FLETCHER FARM DR	JEN FONTES WAY	N	\$187,396.00
DANRIDGE DR	FRENCH RD	8570 DANRIDGE DR	S	\$154,418.00
DANRIDGE DR	GROVEHILL WAY	ALDEN WAY	N	\$25,617.00
DANRIDGE DR	HAYWARD DR	BRANBURY WAY	N	\$31,006.00
DANRIDGE DR	JEN FONTES WAY	GROVEHILL WAY	N	\$30,986.00

DARA WAY

Total Cost for Street: \$105,570.00

Survey Street	Start Street	End Street	Orientation	
DARA WAY	8390 DARA WAY	8408 DARA WAY	S	\$23,080.00
DARA WAY	8401 DARA WAY	BLOOMINGTON DR	E	\$36,240.00
DARA WAY	8409 DARA WAY	8401 DARA WAY	N	\$21,430.00
DARA WAY	BLOOMINGTON DR	8386 DARA WAY	W	\$24,820.00

DARB CT

Total Cost for Street: \$71,165.00

Survey Street	Start Street	End Street	Orientation	
DARB CT	4016 DARB CT	PRESIDENT AVE	N	\$39,049.00
DARB CT	PRESIDENT AVE	4016 DARB CT	S	\$32,116.00

DARCY CT

Total Cost for Street: \$70,017.00

Survey Street	Start Street	End Street	Orientation	
DARCY CT	4528 DARCY CT	PENWITH WAY	E	\$35,249.00
DARCY CT	PENWITH WAY	4528 DARCY CT	W	\$34,768.00

DARIEN CIR

Total Cost for Street: \$165,750.00

Survey Street	Start Street	End Street	Orientation	
DARIEN CIR	8107 DARIEN CIR	BRITTANY PARK DR	W	\$22,352.00
DARIEN CIR	8116 DARIEN CIR	8146 DARIEN CIR	S	\$25,873.00
DARIEN CIR	8146 DARIEN CIR	BRITTANY PARK DR	W	\$26,364.00
DARIEN CIR	8147 DARIEN CIR	8111 DARIEN CIR	S	\$28,644.00
DARIEN CIR	BRITTANY PARK DR	8151 DARIEN CIR	E	\$62,517.00

DARK CANYON DR

Total Cost for Street: \$62,120.00

Survey Street	Start Street	End Street	Orientation	
DARK CANYON DR	GOLD COUNTRY BLVD	SILVER CLIFF WAY	E	\$30,820.00
DARK CANYON DR	OLD EUREKA WAY	GOLD COUNTRY BLVD	W	\$31,300.00

DARK STAR WAY**Total Cost for Street: \$117,884.00**

Survey Street	Start Street	End Street	Orientation	
DARK STAR WAY	MILKY WAY	NORTH STAR WAY	E	\$58,240.00
DARK STAR WAY	NORTH STAR WAY	MILKY WAY	W	\$59,644.00

DARKWOODS CT**Total Cost for Street: \$55,247.00**

Survey Street	Start Street	End Street	Orientation	
DARKWOODS CT	SPRINGFIELD WAY	SPRINGFIELD WAY	E/W	\$55,247.00

DARLA WAY**Total Cost for Street: \$689,085.00**

Survey Street	Start Street	End Street	Orientation	
DARLA WAY	7609 DARLA WAY	S COUNTRY WAY	W	\$53,850.00
DARLA WAY	7612 DARLA WAY	COOLFIELDS WAY	N	\$41,905.00
DARLA WAY	7649 DARLA WAY	7609 DARLA WAY	S	\$127,085.00
DARLA WAY	7654 DARLA WAY	HAYSTACK DR	W	\$103,430.00
DARLA WAY	COOLFIELDS WAY	7654 DARLA WAY	N	\$71,480.00
DARLA WAY	HAYSTACK DR	HEMINGWAY DR	W	\$103,850.00
DARLA WAY	HEMINGWAY DR	HOME COUNTRY WAY	E	\$37,915.00
DARLA WAY	HOME COUNTRY WAY	HOMEFIELD WAY	E	\$28,870.00
DARLA WAY	HOMEFIELD WAY	S COUNTRY WAY	E	\$30,500.00
DARLA WAY	S COUNTRY WAY	7612 DARLA WAY	E	\$90,200.00

DART WAY**Total Cost for Street: \$189,914.00**

Survey Street	Start Street	End Street	Orientation	
DART WAY	CRAFT CT	FAIR OAKS BLVD	N	\$57,400.00
DART WAY	FAIR OAKS BLVD	WOODMORE OAKS DR	S	\$97,660.00
DART WAY	WOODMORE OAKS DR	CRAFT CT	N	\$34,854.00

DARTFORD CT**Total Cost for Street: \$20,028.00**

Survey Street	Start Street	End Street	Orientation	
DARTFORD CT	9350 DARTFORD CT	CARSINGTON WAY	S	\$6,680.00
DARTFORD CT	CARSINGTON WAY	9351 DARTFORD CT	N	\$13,348.00

DARTMOUTH DR**Total Cost for Street: \$249,068.00**

Survey Street	Start Street	End Street	Orientation	
DARTMOUTH DR	MACEY DR	WELLESLEY WAY	S	\$63,345.00
DARTMOUTH DR	PASADENA AVE	SIDEWALK ENDS	N	\$135,508.00
DARTMOUTH DR	VASSAR WAY	MACEY DR	S	\$33,750.00
DARTMOUTH DR	WELLESLEY WAY	PASADENA AVE	S	\$16,465.00

DARWIN ST**Total Cost for Street: \$660,904.23**

Survey Street	Start Street	End Street	Orientation	
DARWIN ST	2630 DARWIN ST	RASSY WAY	E	\$32,416.00
DARWIN ST	BLUEBIRD LN	2631 DARWIN ST	W	\$24,596.00
DARWIN ST	DARWIN ST	RED ROBIN LN	W	\$93,350.00
DARWIN ST	EL CAMINO AVE	2560 DARWIN ST	E	\$399,926.90
DARWIN ST	RED ROBIN LN	BLUEBIRD LN	W	\$22,064.00
DARWIN ST	WHIPPOORWILL LN	MARCONI AVE	E	\$88,551.33

DATE AVE**Total Cost for Street: \$1,447,542.04**

Survey Street	Start Street	End Street	Orientation	
DATE AVE	4625 DATE AVE	END OF SIDEWALK	W	\$5,728.00
DATE AVE	4644 MADISON AVE	TYLER ST	W	\$74,643.00
DATE AVE	AMBER LN	MADISON AVE	E	\$292,542.29
DATE AVE	CYCLAMEN WAY	END OF SIDEWALK	W	\$281,445.28

Sacramento County

Access Compliance Survey Report - Sidewalks

Cost Summary

DATE AVE	DATE AVE	BOMARK WAY	W	\$41,681.00
DATE AVE	END OF SIDEWALK	MYRTLE AVE	W	\$338,734.00
DATE AVE	FREEWAY CIR	FREEWAY CIR	W	\$90,938.00
DATE AVE	MADISON AVE	4644 MADISON AVE	W	\$129,216.00
DATE AVE	MYRTLE AVE	END OF SIDEWALK	E	\$178,371.47
DATE AVE	TYLER ST	FREEWAY CIR	W	\$14,243.00

DATE PALM WAY

Total Cost for Street: \$89,040.00

Survey Street	Start Street	End Street	Orientation	
DATE PALM WAY	HOFFMAN BLUFF WAY	ROYAL PALM WAY	N	\$47,100.00
DATE PALM WAY	ROYAL PALM WAY	HOFFMAN BLUFF WAY	S	\$41,940.00

DAUNTLESS WAY

Total Cost for Street: \$47,620.00

Survey Street	Start Street	End Street	Orientation	
DAUNTLESS WAY	ERLE BLUNDEN WAY	WINDCOVE CT	W	\$17,440.00
DAUNTLESS WAY	SUNSET AVE	ERLE BLUNDEN WAY	E	\$19,320.00
DAUNTLESS WAY	WINDCOVE CT	SUNSET AVE	W	\$10,860.00

DAVE ST

Total Cost for Street: \$891,902.33

Survey Street	Start Street	End Street	Orientation	
DAVE ST	7319 DAVE ST	BRUNS WAY	E	\$61,308.00
DAVE ST	BRUNS WAY	JUDETTE AVE	W	\$509,772.17
DAVE ST	JUDETTE AVE	BRUNS WAY	E	\$320,822.16

DAVID DR

Total Cost for Street: \$1,019,105.00

Survey Street	Start Street	End Street	Orientation	
DAVID DR	3713 DAVID DR	LILA LN	N	\$84,094.00
DAVID DR	3716 DAVID DR	CHANNING DR	S	\$119,225.00
DAVID DR	3905 DAVID DR	3713 DAVID DR	N	\$99,326.00
DAVID DR	CHANNING DR	GAY WAY	S	\$199,382.00
DAVID DR	GAY WAY	4120 DAVID DR	S	\$241,504.00
DAVID DR	GILMAN WAY	GAY WAY	N	\$156,106.00
DAVID DR	LILA LN	3716 DAVID DR	S	\$119,468.00

DAVIDSON DR

Total Cost for Street: \$757,158.00

Survey Street	Start Street	End Street	Orientation	
DAVIDSON DR	32ND STREET	LANGLEY WAY	S	\$32,960.00
DAVIDSON DR	DELANEY DR	32ND STREET	N	\$164,509.00
DAVIDSON DR	GLENMONT WAY	MIDTOWN DR	S	\$39,508.00
DAVIDSON DR	LANGLEY WAY	SULLIVAN DR	S	\$166,674.00
DAVIDSON DR	MIDTOWN DR	ORT WAY	S	\$46,420.00
DAVIDSON DR	ORT WAY	SCOTLAND DR	S	\$42,636.00
DAVIDSON DR	SCOTLAND DR	WATT AVE	S	\$225,104.00
DAVIDSON DR	SULLIVAN DR	GLENMONT WAY	S	\$26,720.00
DAVIDSON DR	WATT AVE	SCOTLAND DR	N	\$12,627.00

DAWNRIDGE WAY

Total Cost for Street: \$179,725.00

Survey Street	Start Street	End Street	Orientation	
DAWNRIDGE WAY	6229 DAWNRIAGE WAY	CRESTVIEW DR	N	\$78,500.00
DAWNRIDGE WAY	CRESTVIEW DR	PENNYROYAL WAY	S	\$59,775.00
DAWNRIDGE WAY	MEADOWVISTA DR	6229 DAWNRIAGE WAY	W	\$20,290.00
DAWNRIDGE WAY	PENNYROYAL WAY	MEADOWVISTA DR	E	\$21,160.00

DAWSON WAY

Total Cost for Street: \$299,355.00

Survey Street	Start Street	End Street	Orientation	
---------------	--------------	------------	-------------	--

Sacramento County

Access Compliance Survey Report - Sidewalks

Cost Summary

DAWSON WAY	53RD AVE	6703 DAWSON WAY	E	\$20,990.00
DAWSON WAY	6703 DAWSON WAY	PRENTISS DR	E	\$129,710.00
DAWSON WAY	HARMS WAY	53RD AVE	W	\$96,315.00
DAWSON WAY	PRENTISS DR	HARMS WAY	W	\$52,340.00

DAYA WAY

Total Cost for Street: \$251,025.00

Survey Street	Start Street	End Street	Orientation	
DAYA WAY	COUNTRYFIELD DR	HAYSTACK DR	W	\$122,845.00
DAYA WAY	HAYSTACK DR	COUNTRYFIELD DR	E	\$128,180.00

DAYBROOK CT

Total Cost for Street: \$29,989.00

Survey Street	Start Street	End Street	Orientation	
DAYBROOK CT	9228 DAYBROOK CT	FANNING WAY	N	\$18,781.00
DAYBROOK CT	FANNING WAY	9224 DAYBROOK CT	S	\$11,208.00

DAYLIGHT CT

Total Cost for Street: \$40,020.00

Survey Street	Start Street	End Street	Orientation	
DAYLIGHT CT	8321 DAYLIGHT CT	SUTTER BUTTES WAY	N	\$23,880.00
DAYLIGHT CT	SUTTER BUTTES WAY	8322 DAYLIGHT CT	S	\$16,140.00

DAYSTAR CT

Total Cost for Street: \$11,620.00

Survey Street	Start Street	End Street	Orientation	
DAYSTAR CT	4111 DAYSTAR CT	42ND ST	S	\$11,620.00

DE ANZA CT

Total Cost for Street: \$105,944.00

Survey Street	Start Street	End Street	Orientation	
DE ANZA CT	6151 DE ANZA CT	ARROWHEAD AVE	W	\$50,672.00
DE ANZA CT	ARROWHEAD AVE	6151 DE ANZA CT	E	\$55,272.00

DE COSTA AVE

Total Cost for Street: \$220,140.00

Survey Street	Start Street	End Street	Orientation	
DE COSTA AVE	4120 DE COSTA AVE	EASTERN AVE	S	\$112,785.00
DE COSTA AVE	4131 DE COSTA AVE	SILVER CREST AVE	W	\$38,296.00
DE COSTA AVE	4181 DE COSTA AVE	GREEN CREST CT	N	\$19,612.00
DE COSTA AVE	GREEN CREST CT	4131 DE COSTA AVE	N	\$13,740.00
DE COSTA AVE	SILVER CREST AVE	4120 DE COSTA AVE	E	\$29,404.00
DE COSTA AVE	TOBARI CT	4210 TOBARI CT	N	\$6,303.00

DE JOHN AVE

Total Cost for Street: \$139,740.00

Survey Street	Start Street	End Street	Orientation	
DE JOHN AVE	5331 DE JOHN AVE	CALUMET ST	N	\$54,384.00
DE JOHN AVE	CALUMET ST	2325 VONDA ST	N	\$19,216.00
DE JOHN AVE	VONDA ST	HOMEWOOD WAY	S	\$66,140.00

DE PAUL CT

Total Cost for Street: \$35,980.00

Survey Street	Start Street	End Street	Orientation	
DE PAUL CT	NORRIS AVE	NORRIS AVE	S / N	\$35,980.00

DE PONTI DR

Total Cost for Street: \$1,164.00

Survey Street	Start Street	End Street	Orientation	
DE PONTI DR	5701 DE PONTI DR	5700 DE PONTI DR	W	\$1,164.00

DE VILLE CT

Total Cost for Street: \$54,882.00

Survey Street	Start Street	End Street	Orientation	
DE VILLE CT	4236 DE VILLE CT	OTEROL CT	E	\$30,907.00
DE VILLE CT	OTEROL CT	4236 DE VILLE CT	W	\$23,975.00

DEA WAY**Total Cost for Street: \$50,012.00**

Survey Street	Start Street	End Street	Orientation	
DEA WAY	4721 DEA WAY	WESTOVER CT	W	\$28,064.00
DEA WAY	WESTOVER CT	WARD LN	E	\$21,948.00

DEADERICK CT**Total Cost for Street: \$148,846.00**

Survey Street	Start Street	End Street	Orientation	
DEADERICK CT	6501 DEADERICK CT	6528 DEADERICK CT	N	\$41,416.00
DEADERICK CT	6528 DEADERICK CT	NORTHWIND WAY	E	\$29,080.00
DEADERICK CT	6533 DEADERICK CT	6501 DEADERICK CT	S	\$40,290.00
DEADERICK CT	NORTHWIND WAY	6533 DEADERICK CT	W	\$38,060.00

DEALYNN ST**Total Cost for Street: \$159,890.00**

Survey Street	Start Street	End Street	Orientation	
DEALYNN ST	1229 DEALYNN ST	RAMON DR	W	\$48,320.00
DEALYNN ST	HURLEY WAY	1237 DEALYNN ST	W	\$23,380.00
DEALYNN ST	RAMON DR	HURLEY WAY	E	\$88,190.00

DEARY WAY**Total Cost for Street: \$333,247.00**

Survey Street	Start Street	End Street	Orientation	
DEARY WAY	5943 DEARY WAY	TONKIN DR	W	\$108,778.00
DEARY WAY	5946 DEARY WAY	TONKIN DR	W	\$41,249.00
DEARY WAY	DALTON WAY	TONKIN DR	E	\$26,388.00
DEARY WAY	TONKIN DR	DALTON WAY	W	\$156,832.00

DEBELLEVUE ST**Total Cost for Street: \$33,248.00**

Survey Street	Start Street	End Street	Orientation	
DEBELLEVUE ST	MACREADY AVE	NORDEN AVE	E	\$13,386.00
DEBELLEVUE ST	MATHER BLVD	NORDEN AVE	W	\$11,480.00
DEBELLEVUE ST	NORDEN AVE	MACREADY AVE	W	\$8,382.00

DEDDINGTON WAY**Total Cost for Street: \$195,368.00**

Survey Street	Start Street	End Street	Orientation	
DEDDINGTON WAY	9254 DEDDINGTON WAY	9292 DEDDINGTON WAY	W	\$67,604.00
DEDDINGTON WAY	9285 DEDDINGTON WAY	HASELMERE CT	E	\$34,272.00
DEDDINGTON WAY	9292 DEDDINGTON WAY	WATERMAN RD	S	\$16,864.00
DEDDINGTON WAY	ARNSIDE WAY	9254 DEDDINGTON WAY	S	\$24,960.00
DEDDINGTON WAY	HASELMERE CT	ARNSIDE WAY	N	\$47,132.00
DEDDINGTON WAY	WATERMAN RD	9285 DEDDINGTON WAY	N	\$4,536.00

DEDION CT**Total Cost for Street: \$39,784.00**

Survey Street	Start Street	End Street	Orientation	
DEDION CT	8640 DEDION CT	MARMON WAY	S	\$22,156.00
DEDION CT	MARMON WAY	8641 DEDION CT	N	\$17,628.00

DEDRICK CT**Total Cost for Street: \$48,167.00**

Survey Street	Start Street	End Street	Orientation	
DEDRICK CT	7201 DEDRICK CT	7204 DEDRICK CT	N	\$10,328.00
DEDRICK CT	7204 DEDRICK CT	LESTERFORD CT	N	\$15,043.00
DEDRICK CT	LESTERFORD CT	7201 DEDRICK CT	S	\$22,796.00

DEE CT**Total Cost for Street: \$19,205.00**

Survey Street	Start Street	End Street	Orientation	
DEE CT	ALTADENA WAY	ALTADENA WAY	W/E	\$19,205.00

DEED CT**Total Cost for Street: \$61,888.00**

Survey Street	Start Street	End Street	Orientation	
DEED CT	6100 DEED CT	CORNELIA WAY	E	\$33,168.00
DEED CT	CORNELIA WAY	6100 DEED CT	W	\$28,720.00

DEER FERN CT**Total Cost for Street: \$28,644.00**

Survey Street	Start Street	End Street	Orientation	
DEER FERN CT	8409 DEER FERN CT	GIBSON VIEW WAY	W	\$12,068.00
DEER FERN CT	8421 DEER FERN CT	8409 DEER FERN CT	W	\$9,336.00
DEER FERN CT	GIBSON VIEW WAY	8421 DEER FERN CT	E	\$7,240.00

DEER SPRING CIR**Total Cost for Street: \$254,546.00**

Survey Street	Start Street	End Street	Orientation	
DEER SPRING CIR	8116 DEER SPRING CIR	8214 DEER SPRING CIR	N	\$45,385.00
DEER SPRING CIR	8139 DEER SPRING CIR	DEER SPRING CIR	S	\$42,355.00
DEER SPRING CIR	8214 DEER SPRING CIR	8226 DEER SPRING CIR	W	\$18,225.00
DEER SPRING CIR	8226 DEER SPRING CIR	8238 DEER SPRING CIR	W	\$9,190.00
DEER SPRING CIR	8344 DEER SPRING CIR	SHANDWICK DR	E	\$12,504.00
DEER SPRING CIR	DEER SPRING CIR	SHANDWICK DR	W	\$92,615.00
DEER SPRING CIR	SHANDWICK DR	DEER SPRING CIR	W	\$34,272.00

DEER WALK WAY**Total Cost for Street: \$264,230.00**

Survey Street	Start Street	End Street	Orientation	
DEER WALK WAY	MORNING SKYE WAY	NORTHAM DR	N	\$121,480.00
DEER WALK WAY	NORTHAM DR	MORNING SKYE WAY	S	\$142,750.00

DEERHURST CT**Total Cost for Street: \$27,194.00**

Survey Street	Start Street	End Street	Orientation	
DEERHURST CT	9920 DEERHURST CT	ROYAL DOWN CIR	S	\$13,052.00
DEERHURST CT	ROYAL DOWN CIR	9921 DEERHURST CT	N	\$14,142.00

DEERPARK CIR**Total Cost for Street: \$202,398.00**

Survey Street	Start Street	End Street	Orientation	
DEERPARK CIR	5016 DEERPARK CIR	SOMERVILLE WAY	E	\$45,580.00
DEERPARK CIR	5021 DEERPARK CIR	5041 DEERPARK CIR	S	\$28,056.00
DEERPARK CIR	5041 DEERPARK CIR	SOMERVILLE WAY	E	\$32,800.00
DEERPARK CIR	5048 DEERPARK CIR	5016 DEERPARK CIR	N	\$23,034.00
DEERPARK CIR	SOMERVILLE WAY	5021 DEERPARK CIR	W	\$72,928.00

DEETH CT**Total Cost for Street: \$147,560.00**

Survey Street	Start Street	End Street	Orientation	
DEETH CT	9363 DEETH CT	MIRA DEL RIO DR	S	\$77,400.00
DEETH CT	MIRA DEL RIO DR	9363 DEETH CT	N	\$70,160.00

DEFIANCE CIR**Total Cost for Street: \$317,880.00**

Survey Street	Start Street	End Street	Orientation	
DEFIANCE CIR	9251 DEFIANCE CIR	TUCUMCARI WAY	E	\$34,330.00
DEFIANCE CIR	9258 DEFIANCE CIR	9274 DEFIANCE CIR	N	\$33,420.00
DEFIANCE CIR	9274 DEFIANCE CIR	9290 DEFIANCE CIR	N	\$27,520.00
DEFIANCE CIR	9290 DEFIANCE CIR	9330 DEFIANCE CIR	E	\$18,030.00
DEFIANCE CIR	9299 DEFIANCE CIR	9251 DEFIANCE CIR	S	\$85,820.00
DEFIANCE CIR	9323 TUCUMCARI WAY	9299 DEFIANCE CIR	W	\$40,100.00
DEFIANCE CIR	9330 DEFIANCE CIR	9362 DEFIANCE CIR	S	\$54,250.00
DEFIANCE CIR	TUCUMCARI WAY	9258 DEFIANCE CIR	W	\$24,410.00

DEGAS CT**Total Cost for Street: \$36,940.00**

Survey Street	Start Street	End Street	Orientation	
DEGAS CT	8911 DEGAS CT	HAZEL AVE	N	\$15,516.00
DEGAS CT	HAZEL AVE	8911 DEGAS CT	S	\$21,424.00

DEL CIELO WAY**Total Cost for Street: \$9,620.00**

Survey Street	Start Street	End Street	Orientation	
DEL CIELO WAY	6332 DEL CIELO WAY	DEL HABRA WAY	S	\$4,100.00
DEL CIELO WAY	DEL HABRA WAY	4773 DEL HABRA WAY	N	\$5,520.00

DEL CORONADO WAY**Total Cost for Street: \$312,190.00**

Survey Street	Start Street	End Street	Orientation	
DEL CORONADO WAY	CARDENAS WAY	WOLFGRAM WAY	E	\$23,290.00
DEL CORONADO WAY	EWING WAY	LINDALE DR	E	\$19,760.00
DEL CORONADO WAY	FLEMING AVE	CARDENAS WAY	E	\$21,325.00
DEL CORONADO WAY	LINDALE DR	SANDYLEE WAY	W	\$67,925.00
DEL CORONADO WAY	SANDYLEE WAY	FLEMING AVE	W	\$94,116.00
DEL CORONADO WAY	WOLFGRAM WAY	EWING WAY	E	\$85,774.00

DEL HABRA WAY**Total Cost for Street: \$78,560.00**

Survey Street	Start Street	End Street	Orientation	
DEL HABRA WAY	4779 DEL HABRA WAY	DEL CIELO WAY	W	\$21,020.00
DEL HABRA WAY	DEL CIELO WAY	MORAGA DR	W	\$18,320.00
DEL HABRA WAY	MORAGA DR	4780 DEL HABRA WAY	E	\$39,220.00

DEL MESA CT**Total Cost for Street: \$91,008.00**

Survey Street	Start Street	End Street	Orientation	
DEL MESA CT	3449 DEL MESA CT	POUNDS AVE	W	\$47,624.00
DEL MESA CT	POUNDS AVE	3449 DEL MESA CT	E	\$43,384.00

DEL NORTE BLVD**Total Cost for Street: \$877,268.00**

Survey Street	Start Street	End Street	Orientation	
DEL NORTE BLVD	20TH AVE	23RD AVE	W	\$67,876.00
DEL NORTE BLVD	23RD AVE	INYO AVE	W	\$155,684.00
DEL NORTE BLVD	26TH AVE	FRUITRIDGE RD	W	\$279,934.00
DEL NORTE BLVD	FRUITRIDGE RD	SWEETWATER AVE	E	\$39,840.00
DEL NORTE BLVD	INYO AVE	SIERRA VISTA AVE	W	\$19,968.00
DEL NORTE BLVD	SIERRA VISTA AVE	23RD AVE	E	\$88,602.00
DEL NORTE BLVD	SISKIYOU AVE	26TH AVE	W	\$114,280.00
DEL NORTE BLVD	SOLEDAD AVE	26TH AVE	E	\$46,528.00
DEL NORTE BLVD	SWEETWATER AVE	SOLEDAD AVE	E	\$64,556.00

DEL ORO CT**Total Cost for Street: \$49,120.00**

Survey Street	Start Street	End Street	Orientation	
DEL ORO CT	2720 DEL ORO CT	POINT REYES WAY	E	\$24,680.00
DEL ORO CT	POINT REYES WAY	2720 DEL ORO CT	W	\$24,440.00

DEL PASO RD**Total Cost for Street: \$1,331,286.00**

Survey Street	Start Street	End Street	Orientation	
DEL PASO RD	BLACKROCK DR	PROFESSOR LN	S	\$158,110.00
DEL PASO RD	DEL PASO RD	KENMAR RD	S	\$108,690.00
DEL PASO RD	KENMAR RD	NORTHGATE BLVD	S	\$191,064.00
DEL PASO RD	NATIONAL DR	DEL PASO RD	S	\$249,600.00
DEL PASO RD	NORTHGATE BLVD	SIDEWALK ENDS	S	\$275,432.00
DEL PASO RD	PELL DR	NORTHGATE BLVD	N	\$175,105.00

Sacramento County

Access Compliance Survey Report - Sidewalks

Cost Summary

DEL PASO RD	PROFESSOR LN	NATIONAL DR	S	\$173,285.00
-------------	--------------	-------------	---	--------------

DEL PRADO WAY Total Cost for Street: \$401,040.00

Survey Street	Start Street	End Street	Orientation	
DEL PRADO WAY	7344 DEL PRADO WAY	SANDYLEE WAY	E	\$45,090.00
DEL PRADO WAY	CONRAD DR	LINDALE DR	W	\$173,910.00
DEL PRADO WAY	FORT PITT WAY	MIRADOR WAY	E	\$32,280.00
DEL PRADO WAY	LINDALE DR	7344 DEL PRADO WAY	W	\$62,950.00
DEL PRADO WAY	MIRADOR WAY	MONTE CASINO WAY	E	\$46,630.00
DEL PRADO WAY	MONTE CASINO WAY	CONRAD DR	E	\$21,740.00
DEL PRADO WAY	SANDYLEE WAY	LINDALE DR	E	\$18,440.00

DELAKE WAY Total Cost for Street: \$107,724.00

Survey Street	Start Street	End Street	Orientation	
DELAKE WAY	LEMAS RD	KELTY CT	W	\$57,952.00
DELAKE WAY	VINTAGE PARK DR	LEMAS RD	E	\$49,772.00

DELAHYE CIR Total Cost for Street: \$312,303.00

Survey Street	Start Street	End Street	Orientation	
DELAHYE CIR	8604 DELAHYE CIR	8620 DELAHYE CIR	W	\$30,712.00
DELAHYE CIR	8624 DELAHYE CIR	VINTAGE PARK DR	S	\$61,453.00
DELAHYE CIR	8629 DELAHYE CIR	SIDEWALK END	E	\$21,832.00
DELAHYE CIR	SIDEWALK START	VINTAGE PARK DR	S	\$57,728.00
DELAHYE CIR	VINTAGE PARK DR	8600 DELAHYE CIR	N	\$140,578.00

DELANEY DR Total Cost for Street: \$556,189.00

Survey Street	Start Street	End Street	Orientation	
DELANEY DR	DAVIDSON DR	SCOTLAND DR	E	\$28,316.00
DELANEY DR	GOLDFINCH WAY	ORIOLE WAY	E	\$34,861.00
DELANEY DR	GULL WAY	KINGLET WAY	W	\$12,368.00
DELANEY DR	IRVINDALE WAY	SCOTLAND DR	W	\$43,076.00
DELANEY DR	KINGLET WAY	IRVINDALE WAY	W	\$175,338.00
DELANEY DR	ORIOLE WAY	KINGLET WAY	E	\$45,712.00
DELANEY DR	SCOTLAND DR	DAVIDSON DR	W	\$200,117.00
DELANEY DR	WATT AVE	GULL WAY	W	\$16,401.00

DELFT CT Total Cost for Street: \$73,932.00

Survey Street	Start Street	End Street	Orientation	
DELFT CT	8117 DELFT CT	SILVERLEAF WAY	E	\$28,600.00
DELFT CT	8125 DELFT CT	8121 DELFT CT	E	\$1,664.00
DELFT CT	SILVERLEAF WAY	8124 DELFT CT	W	\$43,668.00

DELHAVEN WAY Total Cost for Street: \$371,313.00

Survey Street	Start Street	End Street	Orientation	
DELHAVEN WAY	LARCHMONT DR	TURNER DR	W	\$198,829.00
DELHAVEN WAY	TURNER DR	LARCHMONT DR	E	\$172,484.00

DELICATO WAY Total Cost for Street: \$237,164.00

Survey Street	Start Street	End Street	Orientation	
DELICATO WAY	8333 DELICATO WAY	INDERKUM WAY	N	\$40,068.00
DELICATO WAY	8344 DELICATO WAY	PARDUCCI WAY	W	\$68,572.00
DELICATO WAY	FOPPIANO WAY	8344 DELICATO WAY	S	\$67,456.00
DELICATO WAY	PARDUCCI WAY	8337 DELICATO WAY	E	\$61,068.00

DELL RD Total Cost for Street: \$582,495.04

Survey Street	Start Street	End Street	Orientation	
---------------	--------------	------------	-------------	--

Sacramento County

Access Compliance Survey Report - Sidewalks

Cost Summary

DELL RD	3800 DELL RD	NOB HILL DR	E	\$71,345.00
DELL RD	FAIR OAKS BLVD	WILLOWBANK WAY	W	\$95,040.00
DELL RD	LYNNBROOK CT	3841 DELL RD	W	\$14,880.00
DELL RD	NOB HILL DR	3840 DELL RD	E	\$376,646.04
DELL RD	WILLOWBANK WAY	LYNNBROOK CT	W	\$24,584.00

DELLA CIR

Total Cost for Street: \$210,615.00

Survey Street	Start Street	End Street	Orientation	
DELLA CIR	68TH AVE	7433 DELLA CIR	E	\$76,980.00
DELLA CIR	7428 DELLA CIR	68TH AVE	W	\$47,190.00
DELLA CIR	7433 DELLA CIR	7443 DELLA CIR	S	\$21,280.00
DELLA CIR	7443 DELLA CIR	68TH AVE	W	\$34,965.00
DELLA CIR	7448 DELLA CIR	7430 DELLA CIR	N	\$30,200.00

DELROSE CT

Total Cost for Street: \$155,756.00

Survey Street	Start Street	End Street	Orientation	
DELROSE CT	5539 DELROSE CT	GARFIELD AVE	N	\$70,388.00
DELROSE CT	GARFIELD AVE	5539 DELROSE CT	S	\$85,368.00

DELTA POINTE WAY

Total Cost for Street: \$50,972.00

Survey Street	Start Street	End Street	Orientation	
DELTA POINTE WAY	7580 DELTA POINTE WAY	7592 DELTA POINTE WAY	SE	\$2,628.00
DELTA POINTE WAY	7591 DELTA POINTE WAY	POMEGRANATE AVE	NE	\$15,712.00
DELTA POINTE WAY	7592 DELTA POINTE WAY	ISTHMUS CT	SE	\$2,928.00
DELTA POINTE WAY	CASCADE WAY	7591 DELTA POINTE WAY	W	\$10,808.00
DELTA POINTE WAY	ISTHMUS CT	CASCADE WAY	E	\$8,188.00
DELTA POINTE WAY	POMEGRANATE AVE	7580 DELTA POINTE WAY	SW	\$10,708.00

DELTA SUNRISE CT

Total Cost for Street: \$54,240.00

Survey Street	Start Street	End Street	Orientation	
DELTA SUNRISE CT	7866 DELTA SUNRISE CT	SUNRISE MIST WAY	E	\$24,680.00
DELTA SUNRISE CT	SUNRISE MIST WAY	7866 DELTA SUNRISE CT	W	\$29,560.00

DELVIN WAY

Total Cost for Street: \$34,568.00

Survey Street	Start Street	End Street	Orientation	
DELVIN WAY	FOYNES WAY	VINTAGE PARK DR	N	\$14,788.00
DELVIN WAY	VINTAGE PARK DR	FOYNES WAY	S	\$19,780.00

DELWOOD WAY

Total Cost for Street: \$266,023.00

Survey Street	Start Street	End Street	Orientation	
DELWOOD WAY	CLAIRIDGE WAY	OLIVEVIEW AVE	W	\$47,328.00
DELWOOD WAY	LAS NINAS CT	CLAIRIDGE WAY	E	\$53,921.00
DELWOOD WAY	OLIVEVIEW AVE	ROBERTSON AVE	W	\$78,337.00
DELWOOD WAY	ROBERTSON AVE	LAS NINAS CT	E	\$86,437.00

DEMUTH CIR

Total Cost for Street: \$333,112.00

Survey Street	Start Street	End Street	Orientation	
DEMUTH CIR	6536 DEMUTH CIR	6560 DEMUTH CIR	N	\$51,992.00
DEMUTH CIR	6539 DEMUTH CIR	PEALE DR	W	\$58,730.00
DEMUTH CIR	6559 DEMUTH CIR	6539 DEMUTH CIR	S	\$56,480.00
DEMUTH CIR	6564 DEMUTH CIR	PEALE DR	W	\$48,022.00
DEMUTH CIR	PEALE DR	6536 DEMUTH CIR	E	\$117,888.00

DENA WAY

Total Cost for Street: \$492,688.00

Survey Street	Start Street	End Street	Orientation	
DENA WAY	4135 DENA WAY	CYPRESS AVE	W	\$86,064.00

Sacramento County

Access Compliance Survey Report - Sidewalks

Cost Summary

DENA WAY	4146 DENA WAY	4170 DENA WAY	S	\$32,960.00
DENA WAY	4147 DENA WAY	4135 DENA WAY	N	\$35,628.00
DENA WAY	4153 DENA WAY	4147 DENA WAY	W	\$42,032.00
DENA WAY	4160 DENA WAY	4170 DENA WAY	E	\$33,414.00
DENA WAY	4161 DENA WAY	4153 DENA WAY	E	\$28,170.00
DENA WAY	4170 DENA WAY	4160 DENA WAY	W	\$93,908.00
DENA WAY	CYPRESS AVE	4146 DENA WAY	E	\$84,404.00
DENA WAY	HOPE LN	4161 DENA WAY	N	\$21,084.00
DENA WAY	STILLMEADOW WAY	HOPE LN	N	\$35,024.00

DENNICK CT

Total Cost for Street: \$82,609.00

Survey Street	Start Street	End Street	Orientation	
DENNICK CT	4660 DENNICK CT	AUSPICIOUS WAY	N	\$30,465.00
DENNICK CT	AUSPICIOUS WAY	4660 DENNICK CT	S	\$52,144.00

DENVER DR

Total Cost for Street: \$341,886.00

Survey Street	Start Street	End Street	Orientation	
DENVER DR	6036 DENVER DR	SCHUYLER DR	E	\$45,830.00
DENVER DR	6037 DENVER DR	NAVARRE CT	N	\$32,008.00
DENVER DR	COLUMBINE WAY	6036 DENVER DR	S	\$146,960.00
DENVER DR	MANZANITA AVE	COLUMBINE WAY	S	\$48,780.00
DENVER DR	NAVARRE CT	COLUMBINE WAY	N	\$27,688.00
DENVER DR	SCHUYLER DR	6037 DENVER DR	W	\$40,620.00

DENY CT

Total Cost for Street: \$62,912.00

Survey Street	Start Street	End Street	Orientation	
DENY CT	4800 DENY CT	4812 DENY CT	SW	\$36,288.00
DENY CT	PREDIAL WAY	4800 DENY CT	NE	\$26,624.00

DEODAR ST

Total Cost for Street: \$854,585.01

Survey Street	Start Street	End Street	Orientation	
DEODAR ST	3224 DEODAR ST	DEODAR ST	S	\$11,432.00
DEODAR ST	3249 DEODAR ST	DEODAR ST	W	\$48,244.00
DEODAR ST	DEODAR ST	3225 DEODAR ST	N	\$27,892.00
DEODAR ST	LANDIS AVE	MEADOWHILL CT	W	\$374,956.61
DEODAR ST	MEADOWHILL CT	DEODAR ST	E	\$392,060.40

DERBY PARK CT

Total Cost for Street: \$18,795.00

Survey Street	Start Street	End Street	Orientation	
DERBY PARK CT	8150 DERBY PARK CT	BRITTANY PARK DR	W	\$11,884.00
DERBY PARK CT	BRITTANY PARK DR	8151 DERBY PARK CT	E	\$6,911.00

DERBYSHIRE CIR

Total Cost for Street: \$101,888.00

Survey Street	Start Street	End Street	Orientation	
DERBYSHIRE CIR	8201 DERBYSHIRE CIR	BRITTANY PARK DR	E	\$13,872.00
DERBYSHIRE CIR	8209 DERBYSHIRE CIR	8201 DERBYSHIRE CIR	E	\$4,040.00
DERBYSHIRE CIR	BRITTANY PARK DR	SIDEWALK END	W	\$31,394.00
DERBYSHIRE CIR	SIDEWALK START	SIDEWALK END	S	\$52,582.00

DEROSA CT

Total Cost for Street: \$11,573.00

Survey Street	Start Street	End Street	Orientation	
DEROSA CT	8425 DEROA CT	OLANDER WAY	N	\$3,412.00
DEROSA CT	8433 DEROA CT	8425 DEROA CT	N	\$2,056.00
DEROSA CT	OLANDER WAY	8432 DEROA CT	S	\$6,105.00

DERSINGHAM DR**Total Cost for Street: \$648,856.00**

Survey Street	Start Street	End Street	Orientation	
DERSINGHAM DR	7803 DERSINGHAM DR	KELVEDON WAY	S	\$91,294.00
DERSINGHAM DR	GIANT PANDA DR	MONTEVINA DR	W	\$141,269.00
DERSINGHAM DR	HOLMFIRTH DR	SURLINGHAM CT	N	\$13,008.00
DERSINGHAM DR	KELVEDON WAY	MINARD CT	S	\$66,929.00
DERSINGHAM DR	LAVENHAM CT	KELVEDON WAY	S	\$11,336.00
DERSINGHAM DR	MINARD CT	WATERMAN RD	S	\$9,928.00
DERSINGHAM DR	MONTEVINA DR	LAVENHAM CT	W	\$12,186.00
DERSINGHAM DR	SURLINGHAM CT	GIANT PANDA DR	W	\$108,536.00
DERSINGHAM DR	TOLLERTON WAY	7807 DERSINGHAM DR	E	\$55,604.00
DERSINGHAM DR	WATERMAN RD	HOLMFIRTH DR	N	\$138,766.00

DESCHUTES WAY**Total Cost for Street: \$36,431.00**

Survey Street	Start Street	End Street	Orientation	
DESCHUTES WAY	CATAMARAN DR	HIMALAYA WAY	E	\$18,279.00
DESCHUTES WAY	HIMALAYA WAY	CATAMARAN DR	W	\$18,152.00

DESERET AVE**Total Cost for Street: \$1,057,468.73**

Survey Street	Start Street	End Street	Orientation	
DESERET AVE	8287 DESERET AVE	BUSBY CT	N	\$70,300.00
DESERET AVE	BUSBY CT	VINECREST DR	N	\$137,860.00
DESERET AVE	CRANBROOK WAY	GREENBRIER WAY	S	\$29,420.00
DESERET AVE	E KNOLL DR	CRANBROOK WAY	S	\$48,220.00
DESERET AVE	FAIR OAKS BLVD	E KNOLL DR	S	\$165,520.00
DESERET AVE	GREENBRIER WAY	8248 DESERET AVE	S	\$393,763.19
DESERET AVE	MCKAY ST	BUSBY CT	N	\$105,565.54
DESERET AVE	VINECREST DR	FAIR OAKS BLVD	N	\$106,820.00

DESERT DUNES CT**Total Cost for Street: \$58,689.00**

Survey Street	Start Street	End Street	Orientation	
DESERT DUNES CT	7998 DESERT DUNES CT	WINGED FOOT DR	E	\$32,088.00
DESERT DUNES CT	WINGED FOOT DR	7998 DESERT DUNES CT	W	\$26,601.00

DESERT WILLOW CT**Total Cost for Street: \$38,738.00**

Survey Street	Start Street	End Street	Orientation	
DESERT WILLOW CT	9900 DESERT WILLOW CT	PRAIRIE DUNES WAY	W	\$22,696.00
DESERT WILLOW CT	PRAIRIE DUNES WAY	9901 DESERT WILLOW CT	E	\$16,042.00

DETERMINED CT**Total Cost for Street: \$39,752.00**

Survey Street	Start Street	End Street	Orientation	
DETERMINED CT	4100 DETERMINED CT	LAKE NIMBUS DR	E	\$22,712.00
DETERMINED CT	LAKE NIMBUS DR	4100 DETERMINED CT	W	\$17,040.00

DEVECCHI AVE**Total Cost for Street: \$45,002.00**

Survey Street	Start Street	End Street	Orientation	
DEVECCHI AVE	5990 DEVECCHI AVE	AUBURN BLVD	SW	\$45,002.00

DEVON HILL CT**Total Cost for Street: \$109,754.00**

Survey Street	Start Street	End Street	Orientation	
DEVON HILL CT	MONTREUX WAY	SIDEWALK END	W	\$69,396.00
DEVON HILL CT	SIDEWALK START	BAYTOWN WAY	E	\$40,358.00

DEVON PARK CT**Total Cost for Street: \$18,070.00**

Survey Street	Start Street	End Street	Orientation	
---------------	--------------	------------	-------------	--

Sacramento County

Access Compliance Survey Report - Sidewalks

Cost Summary

DEVON PARK CT	8585 DEVON PARK CT	BRITTANY PARK DR	E	\$8,698.00
DEVON PARK CT	BRITTANY PARK DR	8186 DEVON PARK CT	W	\$9,372.00

DEWAR WAY

Total Cost for Street: \$192,148.00

Survey Street	Start Street	End Street	Orientation	
DEWAR WAY	DON JULIO BLVD	DUNDEE DR	S	\$95,314.00
DEWAR WAY	DUNDEE DR	DON JULIO BLVD	N	\$96,834.00

DEWEY BLVD

Total Cost for Street: \$718,513.00

Survey Street	Start Street	End Street	Orientation	
DEWEY BLVD	32ND AVE	FRUITRIDGE RD	E	\$41,360.00
DEWEY BLVD	33RD AVE	32ND AVE	E	\$17,080.00
DEWEY BLVD	36TH AVE	37TH AVE	W	\$47,380.00
DEWEY BLVD	37TH AVE	BROOKLYN AVE	W	\$213,517.00
DEWEY BLVD	BROOKLYN AVE	LEMON HILL AVE	W	\$109,216.00
DEWEY BLVD	CLOVER FIELD WAY	CLOVER GLEN WAY	E	\$19,250.00
DEWEY BLVD	CLOVER GLEN WAY	37TH AVE	E	\$107,240.00
DEWEY BLVD	FALCONER WAY	IOWA AVE	W	\$39,190.00
DEWEY BLVD	FRUITRIDGE RD	FALCONER WAY	W	\$49,860.00
DEWEY BLVD	IOWA AVE	36TH AVE	W	\$45,540.00
DEWEY BLVD	LEMON HILL AVE	CLOVER FIELD WAY	E	\$28,880.00

DEWEY DR

Total Cost for Street: \$3,650,178.74

Survey Street	Start Street	End Street	Orientation	
DEWEY DR	5620 DEWEY DR	5628 DEWEY DR	E	\$18,340.00
DEWEY DR	5641 DEWEY DR	COYLE AVE	W	\$11,952.00
DEWEY DR	ADMIRAL AVE	MANILA AVE	E	\$34,972.00
DEWEY DR	COYLE AVE	MERCY CT	W	\$305,405.69
DEWEY DR	HILLHURST DR	ADMIRAL AVE	E	\$32,112.00
DEWEY DR	LINCOLN OAKS DR	LINDA SUE WAY	E	\$144,790.05
DEWEY DR	MADISON AVE	PEPPERWOOD WAY	W	\$309,180.43
DEWEY DR	MANILA AVE	PALM AVE	W	\$208,274.44
DEWEY DR	MARKLEY WAY	MADISON AVE	W	\$54,360.00
DEWEY DR	MERCY CT	TEMPLETON DR	W	\$28,592.00
DEWEY DR	MORAGA DR	DEWEY DR	W	\$482,837.05
DEWEY DR	NORTHBROOK WAY	LINDA SUE WAY	W	\$175,846.21
DEWEY DR	OAKCREST AVE	SAINT JAMES DR	W	\$151,440.00
DEWEY DR	PALM AVE	OAKCREST AVE	W	\$380,712.87
DEWEY DR	PALMTREE CT	MADISON AVE	E	\$57,828.00
DEWEY DR	PAPAYA DR	WILL ROGERS DR	E	\$317,920.00
DEWEY DR	PEPPERWOOD WAY	5301 DEWEY DR	W	\$122,040.00
DEWEY DR	SAINT JAMES DR	MORAGA DR	W	\$400,760.00
DEWEY DR	SIDEWALK START	OAKCREST AVE	W	\$14,696.00
DEWEY DR	TEMPLETON DR	MARKLEY WAY	W	\$39,616.00
DEWEY DR	WILL ROGERS DR	HILLHURST DR	E	\$209,068.00
DEWEY DR	WINDING WAY	PAPAYA DR	E	\$149,436.00

DEWEY ORCHARD CT

Total Cost for Street: \$42,536.00

Survey Street	Start Street	End Street	Orientation	
DEWEY ORCHARD CT	4720 DEWEY ORCHARD CT	ELLSWORTH CIR	W	\$11,692.00
DEWEY ORCHARD CT	ELLSWORTH CIR	WINDING WAY	W	\$8,544.00
DEWEY ORCHARD CT	WINDING WAY	4720 DEWEY ORCHARD CT	E	\$22,300.00

DEXTER CIR**Total Cost for Street: \$430,893.00**

Survey Street	Start Street	End Street	Orientation	
DEXTER CIR	RAMSEY DR	RAMSEY DR	S	\$430,893.00

DIABLO DR**Total Cost for Street: \$2,655,851.00**

Survey Street	Start Street	End Street	Orientation	
DIABLO DR	5064 DIABLO DR	RUSHMORE DR	E	\$55,163.00
DIABLO DR	5324 DIABLO DR	KLAMATH DR	E	\$26,045.00
DIABLO DR	5469 DIABLO DR	KARM WAY	N	\$22,412.00
DIABLO DR	ANDREA BLVD	OPPOSITE OF 5501 WOODFOREST	W	\$150,862.00
DIABLO DR	BELL HILL DR	5469 DIABLO DR	W/N	\$92,014.00
DIABLO DR	BOOTJACK DR	ANDREA BLVD	W	\$136,800.00
DIABLO DR	CONNESS WAY	WASATCH WAY	E	\$24,881.00
DIABLO DR	EAGLE VIEW WAY	LOMA OAK CT	E	\$32,166.00
DIABLO DR	ELBERT WAY	MCCLOUD DR	W	\$160,246.00
DIABLO DR	ELKHORN BLVD	KLAMATH DR	W	\$34,083.00
DIABLO DR	EVEREST WAY	OPPOSITE OF OAKBANK DR	W	\$213,548.00
DIABLO DR	FORESTWOOD DR	WOODFOREST DR	E	\$30,706.00
DIABLO DR	HILLSDALE BLVD	REVELSTOK DR	S	\$28,647.00
DIABLO DR	JEANINE DR	OAKBANK DR	S/E	\$157,492.00
DIABLO DR	KARM WAY	ELKHORN BLVD	N	\$57,136.00
DIABLO DR	KLAMATH DR	EVEREST WAY	W	\$50,838.00
DIABLO DR	LANCELOT DR	ANDREA BLVD	E	\$23,911.00
DIABLO DR	LOMA OAK CT	ROSEVILLE RD	E	\$43,379.00
DIABLO DR	MATTERHORN DR	ELKHORN BLVD	E	\$6,540.00
DIABLO DR	MCCLOUD DR	EVEREST WAY	W	\$167,006.00
DIABLO DR	OAKBANK DR	5064 DIABLO DR	E	\$189,257.00
DIABLO DR	OLYMPIC WAY	FORESTWOOD DR	E	\$220,519.00
DIABLO DR	OPPOSITE OF 5501	BELL HILL DR	W	\$49,391.00
DIABLO DR	OPPOSITE OF JEANINE DR	HILLSDALE BLVD	N	\$54,942.00
DIABLO DR	OPPOSITE OF OAKBANK DR	OPPOSITE OF JEANINE DR	W/N	\$131,504.00
DIABLO DR	RANIER WAY	CONNESS WAY	E	\$107,959.00
DIABLO DR	REVELSTOK DR	JEANINE DR	S	\$24,880.00
DIABLO DR	ROSEVILLE RD	SAWTOOTH CT	W	\$29,717.00
DIABLO DR	RUSHMORE DR	RANIER WAY	E	\$33,872.00
DIABLO DR	SAWTOOTH CT	BOOTJACK DR	W	\$66,452.00
DIABLO DR	SUNSET OAK CT	VERDE OAK CT	E	\$45,608.00
DIABLO DR	VERDE OAK CT	EAGLE VIEW WAY	E	\$21,178.00
DIABLO DR	WASATCH WAY	5324 DIABLO DR	E	\$102,381.00
DIABLO DR	WOODFOREST DR	LANCELOT DR	E	\$64,316.00

DIABLO OAK CT**Total Cost for Street: \$40,059.00**

Survey Street	Start Street	End Street	Orientation	
DIABLO OAK CT	7136 DIABLO OAK CT	TUPELO DR	E	\$24,048.00
DIABLO OAK CT	TUPELO DR	7132 DIABLO OAK CT	W	\$16,011.00

DIAMOND HEAD WAY**Total Cost for Street: \$209,720.58**

Survey Street	Start Street	End Street	Orientation	
DIAMOND HEAD WAY	SIRL WAY	9307 DIAMOND HEAD WAY	N	\$129,288.58
DIAMOND HEAD WAY	WALNUT AVE	SIRL WAY	S	\$80,432.00

DIAMOND HILL CT**Total Cost for Street: \$55,238.00**

Survey Street	Start Street	End Street	Orientation	
---------------	--------------	------------	-------------	--

Sacramento County

Access Compliance Survey Report - Sidewalks

Cost Summary

DIAMOND HILL CT	4033 DIAMOND HILL CT	4025 DIAMOND HILL CT	N	\$7,392.00
DIAMOND HILL CT	DIAMOND HILL CT	4033 REDWATER DR	N	\$15,150.00
DIAMOND HILL CT	REDWATER DR	4025 DIAMOND HILL CT	S	\$32,696.00

DIAMOND RANCH DR

Total Cost for Street: \$237,755.00

Survey Street	Start Street	End Street	Orientation	
DIAMOND RANCH DR	ALDER CREEK DR	HOPYARD WAY	E	\$10,452.00
DIAMOND RANCH DR	BALLINGER DR	SIDEWALK END	E	\$10,560.00
DIAMOND RANCH DR	BARTONIA CT	ALDER CREEK DR	W	\$16,508.00
DIAMOND RANCH DR	BEDFORD PARK WAY	BARTONIA CT	W	\$9,013.00
DIAMOND RANCH DR	BLUE MOUNTAIN WAY	CEDAR POINT WAY	W	\$9,384.00
DIAMOND RANCH DR	CEDAR POINT WAY	GERBER RD	W	\$13,356.00
DIAMOND RANCH DR	GARDELLA WAY	BLUE MOUNTAIN WAY	W	\$12,224.00
DIAMOND RANCH DR	GERBER RD	HAZELTON WAY	E	\$34,332.00
DIAMOND RANCH DR	HANFIELD DR	BEDFORD PARK WAY	W	\$10,540.00
DIAMOND RANCH DR	HAZELTON WAY	ALDER CREEK DR	E	\$29,494.00
DIAMOND RANCH DR	HOPYARD WAY	MADORA WAY	E	\$38,492.00
DIAMOND RANCH DR	MADORA WAY	BALLINGER DR	E	\$11,068.00
DIAMOND RANCH DR	MOSS HILL WAY	GARDELLA WAY	W	\$8,416.00
DIAMOND RANCH DR	SIDEWALK START	HANFIELD DR	W	\$23,916.00

DIAMOND ROCK DR

Total Cost for Street: \$195,809.00

Survey Street	Start Street	End Street	Orientation	
DIAMOND ROCK DR	7917 DIAMOND ROCK DR	GOLDEN RING WAY	S	\$28,344.00
DIAMOND ROCK DR	7924 DIAMOND ROCK DR	GOLDEN RING WAY	E	\$28,560.00
DIAMOND ROCK DR	ELVERTA RD	SIERRA GOLD DR	W	\$6,576.00
DIAMOND ROCK DR	GOLDEN RING WAY	7924 DIAMOND ROCK DR	N	\$19,920.00
DIAMOND ROCK DR	SIERRA GOLD DR	7917 DIAMOND ROCK DR	W	\$112,409.00

DIAMONTE WAY

Total Cost for Street: \$198,250.00

Survey Street	Start Street	End Street	Orientation	
DIAMONTE WAY	ARMAND GEORGE DR	TURQUOISE DR	S	\$96,713.00
DIAMONTE WAY	TURQUOISE DR	ARMAND GEORGE DR	N	\$101,537.00

DIANA WAY

Total Cost for Street: \$1,251,671.71

Survey Street	Start Street	End Street	Orientation	
DIANA WAY	7215 DIANA WAY	7209 DIANA WAY	S	\$13,580.00
DIANA WAY	7216 DIANA WAY	7216 DIANA WAY	N	\$9,488.00
DIANA WAY	7248 DIANA WAY	ADDIE AVE	W	\$76,320.00
DIANA WAY	ADDIE AVE	WATKINS CT	W	\$9,300.00
DIANA WAY	JUDETTE AVE	MILLS GAP WAY	W	\$127,477.72
DIANA WAY	KARA DR	VENN CT	NW	\$475,322.34
DIANA WAY	MILLS GAP WAY	SIDEWALK END	E	\$90,583.70
DIANA WAY	SIDEWALK START	MILLS GAP WAY	W	\$8,430.00
DIANA WAY	VENN CT	KARA DR	S	\$408,264.95
DIANA WAY	VIVIAN CT	VENN CT	E	\$24,945.00
DIANA WAY	WATKINS CT	JUDETTE AVE	W	\$7,960.00

DIANE DR

Total Cost for Street: \$284,146.00

Survey Street	Start Street	End Street	Orientation	
DIANE DR	BENJAMIN DR	BRUSH OAK WAY	S	\$122,239.00
DIANE DR	BRAMBLE BUSH CIR	BRAMBLE BUSH CIR	N	\$60,491.00
DIANE DR	BRUSH OAK WAY	N LOOP BLVD	S	\$68,960.00
DIANE DR	N LOOP BLVD	BRAMBLE BUSH CIR	N	\$6,396.00

Sacramento County

Access Compliance Survey Report - Sidewalks

Cost Summary

DIANE DR	SCRUB OAK WAY	LONELY HILL WAY	N	\$11,740.00
DIANE DR	SILVERSIDE DR	LONELY HILL WAY	N	\$14,320.00

DIDION CT
Total Cost for Street: \$10,476.00

Survey Street	Start Street	End Street	Orientation	
DIDION CT	4530 DIDION CT	JERRETT WAY	N	\$6,468.00
DIDION CT	JERRETT WAY	4530 DIDION CT	S	\$4,008.00

DIEPPE WAY
Total Cost for Street: \$291,857.00

Survey Street	Start Street	End Street	Orientation	
DIEPPE WAY	7210 DIEPPE WAY	LA TOUR DR	E	\$37,408.00
DIEPPE WAY	7213 DIEPPE WAY	FLANDERS WAY	S	\$16,923.00
DIEPPE WAY	CHERBOURG DR	STRASBOURG WAY	W	\$31,592.00
DIEPPE WAY	FLANDERS WAY	7210 DIEPPE WAY	N	\$21,241.00
DIEPPE WAY	LA TOUR DR	7213 DIEPPE WAY	W	\$40,562.00
DIEPPE WAY	SAINT LO CT	CHERBOURG DR	E	\$88,039.00
DIEPPE WAY	STRASBOURG WAY	LA TOUR DR	W	\$56,092.00

DIFANI CT
Total Cost for Street: \$55,985.00

Survey Street	Start Street	End Street	Orientation	
DIFANI CT	1346 DIFANI CT	TOPAZ WAY	N	\$34,380.00
DIFANI CT	TOPAZ WAY	1346 DIFANI CT	S	\$21,605.00

DIKE CT
Total Cost for Street: \$84,735.00

Survey Street	Start Street	End Street	Orientation	
DIKE CT	8129 DIKE CT	HAGUE WAY	S	\$40,461.00
DIKE CT	HAGUE WAY	8129 DIKE CT	N	\$44,274.00

DILLON CROSS WAY
Total Cost for Street: \$96,855.00

Survey Street	Start Street	End Street	Orientation	
DILLON CROSS WAY	4922 DILLON CROSS WAY	CASTLE WYND DR	S	\$25,604.00
DILLON CROSS WAY	4929 DILLON CROSS WAY	CRATER BUTTE WAY	W	\$16,632.00
DILLON CROSS WAY	8126 KATE GLEN CT	4922 DILLON CROSS WAY	E	\$23,825.00
DILLON CROSS WAY	CASTLE WYND DR	4929 DILLON CROSS WAY	N	\$30,794.00

DILLON CT
Total Cost for Street: \$58,396.00

Survey Street	Start Street	End Street	Orientation	
DILLON CT	7213 DILLON CT	REGARD WAY	W	\$29,064.00
DILLON CT	REGARD WAY	7213 DILLON CT	E	\$29,332.00

DIMARCO CT
Total Cost for Street: \$78,024.00

Survey Street	Start Street	End Street	Orientation	
DIMARCO CT	7886 DIMARCO CT	OMEARA DR	E	\$43,512.00
DIMARCO CT	OMEARA DR	7886 DIMARCO CT	W	\$34,512.00

DINGMAN CIR
Total Cost for Street: \$308,015.00

Survey Street	Start Street	End Street	Orientation	
DINGMAN CIR	4912 DINGMAN CIR	5024 DINGMAN CIR	W	\$99,080.00
DINGMAN CIR	4919 DINGMAN CIR	50TH ST	S	\$22,460.00
DINGMAN CIR	5028 DINGMAN CIR	50TH ST	S	\$32,300.00
DINGMAN CIR	5031 DINGMAN CIR	4919 DINGMAN CIR	E	\$91,185.00
DINGMAN CIR	50TH ST	4908 DINGMAN CIR	N	\$62,990.00

DINSMORE WAY
Total Cost for Street: \$109,540.00

Survey Street	Start Street	End Street	Orientation	
DINSMORE WAY	7260 DINSMORE WAY	7280 DINSMORE WAY	S	\$8,020.00

Sacramento County

Access Compliance Survey Report - Sidewalks

Cost Summary

DINSMORE WAY	7290 DINSMORE WAY	STAMPER WAY	N	\$77,380.00
DINSMORE WAY	STAMPER WAY	7240 DINSMORE WAY	S	\$24,140.00

DIOCLETIAN WAY Total Cost for Street: \$67,860.00

Survey Street	Start Street	End Street	Orientation	
DIOCLETIAN WAY	CENTRAL AVE	MONDON WAY	W	\$35,420.00
DIOCLETIAN WAY	MONDON WAY	CENTRAL AVE	E	\$32,440.00

DION CT Total Cost for Street: \$46,560.00

Survey Street	Start Street	End Street	Orientation	
DION CT	4011 DION CT	GAINSBORO WAY	E	\$6,520.00
DION CT	4023 DION CT	4011 DION CT	E	\$12,580.00
DION CT	GAINSBORO WAY	4023 DION CT	W	\$27,460.00

DISCOVERY BAY CT Total Cost for Street: \$51,235.00

Survey Street	Start Street	End Street	Orientation	
DISCOVERY BAY CT	4101 CEDAR MEADOW WAY	8340 DISCOVERY BAY CT	N/E	\$28,890.00
DISCOVERY BAY CT	8340 DISCOVERY BAY CT	SILVERSIDE DR	W	\$22,345.00

DISHERS WAY Total Cost for Street: \$119,837.00

Survey Street	Start Street	End Street	Orientation	
DISHERS WAY	ALDER HILL CT	WHITE CANYON WAY	W	\$27,209.00
DISHERS WAY	PEPPERRIDGE DR	ALDER CANYON WAY	E	\$56,264.00
DISHERS WAY	WHITE CANYON WAY	PEPPERRIDGE DR	W	\$36,364.00

DIVOT CIR Total Cost for Street: \$419,712.00

Survey Street	Start Street	End Street	Orientation	
DIVOT CIR	5301 DIVOT CIR	5343 DIVOT CIR	S	\$61,132.00
DIVOT CIR	5317 DIVOT CIR	5301 DIVOT CIR	E	\$86,800.00
DIVOT CIR	5324 DIVOT CIR	5350 DIVOT CIR	E	\$100,620.00
DIVOT CIR	5343 DIVOT CIR	5317 DIVOT CIR	W	\$65,180.00
DIVOT CIR	MADISON AVE	5324 DIVOT CIR	W	\$105,980.00

DIXIE CANYON CT Total Cost for Street: \$83,150.00

Survey Street	Start Street	End Street	Orientation	
DIXIE CANYON CT	8605 DIXIE CANYON CT	8613 DIXIE CANYON CT	W	\$11,660.00
DIXIE CANYON CT	8613 DIXIE CANYON CT	REDWATER DR	W	\$35,685.00
DIXIE CANYON CT	REDWATER DR	8605 DIXIE CANYON CT	E	\$35,805.00

DIXON LINE WAY Total Cost for Street: \$61,996.00

Survey Street	Start Street	End Street	Orientation	
DIXON LINE WAY	5025 DIXON LINE WAY	MASON LN	N	\$10,492.00
DIXON LINE WAY	5028 DIXON LINE WAY	CYPRESS AVE	W	\$17,632.00
DIXON LINE WAY	CYPRESS AVE	5025 DIXON LINE WAY	E	\$9,092.00
DIXON LINE WAY	MASON LN	5028 DIXON LINE WAY	S	\$24,780.00

DOE HOLLOW PL Total Cost for Street: \$34,216.00

Survey Street	Start Street	End Street	Orientation	
DOE HOLLOW PL	5100 DOE HOLLOW PL	ANTELOPE RUN DR	S	\$14,687.00
DOE HOLLOW PL	5105 DOE HOLLOW PL	5100 DOE HOLLOW PL	N	\$5,769.00
DOE HOLLOW PL	ANTELOPE RUN DR	5105 DOE HOLLOW PL	N	\$13,760.00

DOE TRAIL WAY Total Cost for Street: \$74,945.00

Survey Street	Start Street	End Street	Orientation	
DOE TRAIL WAY	FAWN CROSSING WAY	POKER LN	W	\$34,305.00
DOE TRAIL WAY	POKER LN	FAWN CROSSING WAY	E	\$40,640.00

DOLLY D CT**Total Cost for Street: \$54,520.00**

Survey Street	Start Street	End Street	Orientation	
DOLLY D CT	8316 DOLLY D CT	OBSIDIAN WAY	E	\$34,380.00
DOLLY D CT	OBSIDIAN WAY	8316 DOLLY D CT	W	\$20,140.00

DOLPHIN WAY**Total Cost for Street: \$224,512.00**

Survey Street	Start Street	End Street	Orientation	
DOLPHIN WAY	128 DOLPHIN WAY	2ND ST	S	\$59,631.00
DOLPHIN WAY	2ND ST	KENORA ST	N	\$37,250.00
DOLPHIN WAY	BEAMER WAY	128 DOLPHIN WAY	S	\$65,164.00
DOLPHIN WAY	BIRNAM ST	BEAMER WAY	N	\$33,808.00
DOLPHIN WAY	KENORA ST	BIRNAM ST	N	\$28,659.00

DOLPHINFISH WAY**Total Cost for Street: \$340,254.00**

Survey Street	Start Street	End Street	Orientation	
DOLPHINFISH WAY	7704 DOLPHINFISH WAY	7724 DOLPHINFISH WAY	N	\$38,712.00
DOLPHINFISH WAY	7728 DOLPHINFISH WAY	TAMARINDO BAY DR	W	\$128,828.00
DOLPHINFISH WAY	BLUE MARLIN CT	SIDEWALK END	E	\$64,044.00
DOLPHINFISH WAY	SIDEWALK START	TAMARINDO BAY DR	S	\$72,078.00
DOLPHINFISH WAY	TAMARINDO BAY DR	7704 DOLPHINFISH WAY	N	\$10,764.00
DOLPHINFISH WAY	TIOGAWOODS DR	BLUE MARLIN CT	E	\$25,828.00

DOM WAY**Total Cost for Street: \$22,000.00**

Survey Street	Start Street	End Street	Orientation	
DOM WAY	1500 DOM WAY	BERKSHIRE WAY	W	\$6,544.00
DOM WAY	BERKSHIRE WAY	1500 DOM WAY	E	\$15,456.00

DOMICH WAY**Total Cost for Street: \$270,985.00**

Survey Street	Start Street	End Street	Orientation	
DOMICH WAY	3529 DOMICH WAY	WHITNEY AVE	W	\$79,645.00
DOMICH WAY	FRENCH AVE	3529 DOMICH WAY	W	\$33,020.00
DOMICH WAY	WHITNEY AVE	FRENCH AVE	E	\$158,320.00

DOMINION WAY**Total Cost for Street: \$713,007.00**

Survey Street	Start Street	End Street	Orientation	
DOMINION WAY	7917 DOMINION WAY	COLONNADE WAY	W	\$116,202.00
DOMINION WAY	7924 DOMINION WAY	7956 DOMINION WAY	S	\$97,004.00
DOMINION WAY	7945 DOMINION WAY	7917 DOMINION WAY	N	\$87,352.00
DOMINION WAY	7956 DOMINION WAY	ELVERTA RD	E	\$81,184.00
DOMINION WAY	CAPE CORAL CT	7945 DOMINION WAY	W	\$25,481.00
DOMINION WAY	COLONNADE WAY	EDINBURGH DR	W	\$124,750.00
DOMINION WAY	EDINBURGH DR	LAKEPORT CIR	E	\$85,884.00
DOMINION WAY	ELVERTA RD	CAPE CORAL CT	W	\$10,641.00
DOMINION WAY	LAKEPORT CIR	LAKEPORT CIR	E	\$55,485.00
DOMINION WAY	MORTENSEN CT	7924 DOMINION WAY	E	\$29,024.00

DOMITIAN ST**Total Cost for Street: \$42,520.00**

Survey Street	Start Street	End Street	Orientation	
DOMITIAN ST	AURELIUS WAY	CENTRAL AVE	W	\$24,380.00
DOMITIAN ST	CENTRAL AVE	AURELIUS WAY	E	\$18,140.00

DON JULIO BLVD**Total Cost for Street: \$4,582,245.25**

Survey Street	Start Street	End Street	Orientation	
DON JULIO BLVD	4501 FOX VALLEY CIR	WALERGA RD	N	\$205,818.75
DON JULIO BLVD	5026 DON JULIO BLVD	FLANDERS WAY	E	\$53,493.00

Sacramento County

Access Compliance Survey Report - Sidewalks

Cost Summary

DON JULIO BLVD	5030 ANTELOPE RD	5030 ANTELOPE RD	W	\$24,975.00
DON JULIO BLVD	ANTELOPE RD	5030 ANTELOPE RD	W	\$20,841.00
DON JULIO BLVD	AQUA CT	END OF SIDEWALK	S	\$15,988.00
DON JULIO BLVD	BELVA WAY	PROVIDENCE WAY	S	\$71,976.00
DON JULIO BLVD	BOLIVAR AVE	LARRY WAY	S	\$167,170.00
DON JULIO BLVD	CHANNING DR	CLAUSSEN WAY	S	\$80,512.00
DON JULIO BLVD	CHERBOURG DR	END OF SIDEWALK	E	\$68,459.00
DON JULIO BLVD	CLARA WAY	BOLIVAR AVE	N	\$30,452.00
DON JULIO BLVD	CLAUSSEN WAY	ELINORA WAY	S	\$41,066.00
DON JULIO BLVD	COPPER RIDGE WAY	PALMERSON DR	E	\$45,684.00
DON JULIO BLVD	CRAIGHURST DR	AQUA CT	S	\$16,240.00
DON JULIO BLVD	DEWAR WAY	SCOTIA WAY	S	\$22,380.00
DON JULIO BLVD	DON JULIO BLVD	BELVA WAY	N	\$107,370.00
DON JULIO BLVD	ELINORA WAY	BELVA WAY	S	\$23,489.00
DON JULIO BLVD	ELKHORN BLVD	REDHEAD WAY	NW	\$132,590.00
DON JULIO BLVD	END OF SIDEWALK	ANTELOPE RD	E	\$33,635.00
DON JULIO BLVD	FAIRFAX WAY	3701 DON JULIO BLVD	N	\$20,704.00
DON JULIO BLVD	FLANDERS WAY	LA TOUR DR	E	\$86,626.00
DON JULIO BLVD	FOX VALLEY CIR	4501 FOX VALLEY CIR	N	\$75,426.00
DON JULIO BLVD	GANNET WAY	ELKHORN BLVD	SE	\$88,464.00
DON JULIO BLVD	GARLAND CT	LA CIENEGA DR	SE	\$13,140.00
DON JULIO BLVD	GRATTAN WAY	CLARA WAY	N	\$31,668.00
DON JULIO BLVD	GRAYLOCK LN	PEARSON LN	SE	\$31,040.00
DON JULIO BLVD	GUTHRIE ST	TANAGER WAY	S	\$200,512.00
DON JULIO BLVD	HILLSBROOK DR	MEADOW PASS WAY	W	\$16,860.00
DON JULIO BLVD	LA CIENEGA DR	STONEMAN DR	SE	\$74,510.00
DON JULIO BLVD	LA TOUR DR	CHERBOURG DR	E	\$51,980.00
DON JULIO BLVD	LARCHMONT DR	CRAIGHURST DR	S	\$70,360.00
DON JULIO BLVD	LARRY WAY	CHANNING DR	S	\$76,172.00
DON JULIO BLVD	LORAC VISTA DR	N LOOP BLVD	W	\$156,243.00
DON JULIO BLVD	MEADOW PASS WAY	PALMERSON DR	W	\$69,354.00
DON JULIO BLVD	MELROSE DR	SAN MARTIN ST	N	\$24,461.00
DON JULIO BLVD	MONOGRAM DR	OPPOSITE OF LA TOUR DR	W	\$136,132.00
DON JULIO BLVD	MONUMENT DR	OPPOSITE OF FLANDERS WAY	W	\$74,968.00
DON JULIO BLVD	MORAZAN ST	WATT AVE	N	\$21,536.00
DON JULIO BLVD	N LOOP BLVD	HILLSBROOK DR	W	\$210,840.00
DON JULIO BLVD	OPPOSITE OF FLANDERS	SAVANT DR	W	\$45,408.00
DON JULIO BLVD	OPPOSITE OF LA TOUR DR	MONUMENT DR	W	\$45,760.00
DON JULIO BLVD	PALMERSON DR	DON JULIO BLVD	W	\$185,749.00
DON JULIO BLVD	PEARSON LN	LARCHMONT DR	SE	\$27,010.00
DON JULIO BLVD	PERTH GLEN DR	N LOOP BLVD	E	\$113,835.00
DON JULIO BLVD	PROVIDENCE WAY	DEWAR WAY	S	\$17,936.00
DON JULIO BLVD	REDHEAD WAY	SPRIG DR	NW	\$365,980.00
DON JULIO BLVD	SAN MARTIN ST	MORAZAN ST	N	\$25,760.00
DON JULIO BLVD	SAVANT DR	ELKHORN BLVD	W	\$103,152.00
DON JULIO BLVD	SCOTIA WAY	GARLAND CT	SE	\$28,660.00
DON JULIO BLVD	SPRIG DR	FOX VALLEY CIR	N	\$37,248.00
DON JULIO BLVD	STONEMAN DR	GRAYLOCK LN	SE	\$32,718.00
DON JULIO BLVD	TANAGER WAY	GANNET WAY	SE	\$128,700.00
DON JULIO BLVD	VISTA SIERRA DR	DON JULIO BLVD	E	\$45,786.00
DON JULIO BLVD	WALERGA RD	GUTHRIE ST	S	\$490,439.50

Sacramento County

Access Compliance Survey Report - Sidewalks

Cost Summary

DON JULIO BLVD	WATT AVE	BOLIVAR AVE	S	\$179,729.00
DON JULIO BLVD	WHITSETT DR	LARCHMONT DR	N	\$15,240.00

DON WAY

Total Cost for Street: \$72,800.00

Survey Street	Start Street	End Street	Orientation	
DON WAY	5929 DON WAY	FAIR OAKS BLVD	N	\$43,160.00
DON WAY	FAIR OAKS BLVD	7400 FAIR OAKS BLVD	S	\$29,640.00

DONCREST LN

Total Cost for Street: \$453,319.00

Survey Street	Start Street	End Street	Orientation	
DONCREST LN	6316 DONCREST LN	6344 DONCREST LN	S	\$66,992.00
DONCREST LN	6317 DONCREST LN	ERNESTINE WAY	W	\$95,896.00
DONCREST LN	6344 DONCREST LN	LA CIENEGA DR	E	\$113,830.00
DONCREST LN	6345 DONCREST LN	6317 DONCREST LN	N	\$55,920.00
DONCREST LN	GLASCOW DR	6345 DONCREST LN	W	\$28,944.00
DONCREST LN	KIRKBY WAY	6316 DONCREST LN	E	\$27,105.00
DONCREST LN	LA CIENEGA DR	GLASCOW DR	W	\$64,632.00

DONERAIL DR

Total Cost for Street: \$343,019.00

Survey Street	Start Street	End Street	Orientation	
DONERAIL DR	6700 DONERAIL DR	6708 DONERAIL DR	E	\$5,676.00
DONERAIL DR	6708 DONERAIL DR	CORTE LEONE WAY	E	\$30,727.00
DONERAIL DR	6801 DONERAIL DR	LEATHERWOOD WAY	W	\$28,054.00
DONERAIL DR	6809 DONERAIL DR	6801 DONERAIL DR	S	\$14,744.00
DONERAIL DR	6825 DONERAIL DR	6809 DONERAIL DR	N	\$20,945.00
DONERAIL DR	6839 DONERAIL DR	6825 DONERAIL DR	W	\$41,203.00
DONERAIL DR	6852 DONERAIL DR	LEATHERWOOD WAY	W	\$64,865.00
DONERAIL DR	CORTE LEONE WAY	6852 DONERAIL DR	E	\$54,132.00
DONERAIL DR	LEATHERWOOD WAY	6700 DONERAIL DR	W	\$82,673.00

DONEVA AVE

Total Cost for Street: \$193,949.00

Survey Street	Start Street	End Street	Orientation	
DONEVA AVE	7749 DONEVA AVE	MINNESOTA AVE	N	\$96,792.00
DONEVA AVE	MINNESOTA AVE	7749 DONEVA AVE	S	\$97,157.00

DONLYN PL

Total Cost for Street: \$41,112.00

Survey Street	Start Street	End Street	Orientation	
DONLYN PL	5370 DONLYN PL	SCOTSWOOD WAY	N	\$14,732.00
DONLYN PL	SCOTSWOOD WAY	5370 DONLYN PL	S	\$26,380.00

DONNAWOOD WAY

Total Cost for Street: \$167,583.00

Survey Street	Start Street	End Street	Orientation	
DONNAWOOD WAY	8120 DONNAWOOD WAY	DRYWOOD WAY	S	\$35,910.00
DONNAWOOD WAY	CROSS DR	8120 DONNAWOOD WAY	S	\$42,885.00
DONNAWOOD WAY	DRYWOOD WAY	CROSS DR	N	\$88,788.00

DONNELLY LN

Total Cost for Street: \$131,820.00

Survey Street	Start Street	End Street	Orientation	
DONNELLY LN	44TH AVE	45TH AVE	W	\$73,620.00
DONNELLY LN	45TH AVE	44TH AVE	E	\$58,200.00

DONNER PEAK CT

Total Cost for Street: \$45,780.00

Survey Street	Start Street	End Street	Orientation	
DONNER PEAK CT	2187 DONNER PEAK CT	SODA SPRINGS WAY	W	\$27,140.00
DONNER PEAK CT	SODA SPRINGS WAY	2187 DONNER PEAK CT	E	\$18,640.00

DONNIE LYN WAY**Total Cost for Street: \$931,336.41**

Survey Street	Start Street	End Street	Orientation	
DONNIE LYN WAY	4723 DONNIE LYN WAY	CORY CT	S	\$53,616.00
DONNIE LYN WAY	CORY CT	ROOT AVE	S	\$29,132.00
DONNIE LYN WAY	MISSION AVE	CORY CT	S	\$386,002.82
DONNIE LYN WAY	ROOT AVE	4801 DONNIE LYN WAY	N	\$462,585.59

DONNYBROOK WAY**Total Cost for Street: \$113,200.00**

Survey Street	Start Street	End Street	Orientation	
DONNYBROOK WAY	4325 DONNYBROOK WAY	WALNUT RD	W	\$54,372.00
DONNYBROOK WAY	ASH RD	4318 DONNYBROOK WAY	E	\$12,628.00
DONNYBROOK WAY	WALNUT RD	ASH RD	E	\$46,200.00

DONOVAN DR**Total Cost for Street: \$19,256.00**

Survey Street	Start Street	End Street	Orientation	
DONOVAN DR	KNAPP WAY	4748 DONOVAN DR	S	\$19,256.00

DORADO BAY CT**Total Cost for Street: \$35,592.00**

Survey Street	Start Street	End Street	Orientation	
DORADO BAY CT	8849 DORADO BAY CT	TIOGAWOODS DR	N	\$15,204.00
DORADO BAY CT	TIOGAWOODS DR	8848 DORADO BAY CT	S	\$20,388.00

DORADO ST**Total Cost for Street: \$336,405.00**

Survey Street	Start Street	End Street	Orientation	
DORADO ST	7331 DORADO ST	TEJON AVE	W	\$78,977.00
DORADO ST	ARCANO WAY	Q ST	W	\$44,464.00
DORADO ST	Q ST	7330 DORADO ST	E	\$182,404.00
DORADO ST	TEJON AVE	ARCANO WAY	W	\$30,560.00

DORCHESTER CT**Total Cost for Street: \$104,890.00**

Survey Street	Start Street	End Street	Orientation	
DORCHESTER CT	6349 DORCHESTER CT	BROADMOOR WAY	N	\$47,516.00
DORCHESTER CT	BROADMOOR WAY	6350 DORCHESTER CT	S	\$57,374.00

DOREEN WAY**Total Cost for Street: \$277,882.00**

Survey Street	Start Street	End Street	Orientation	
DOREEN WAY	50TH AVE	LIVINGSTON WAY	W	\$123,050.00
DOREEN WAY	6647 DOREEN WAY	50TH AVE	E	\$130,308.00
DOREEN WAY	LIVINGSTON WAY	6647 DOREEN WAY	N	\$24,524.00

DORIAN WAY**Total Cost for Street: \$176,616.00**

Survey Street	Start Street	End Street	Orientation	
DORIAN WAY	FAIR OAKS BLVD	LIVOTI AVE	N	\$88,684.00
DORIAN WAY	LIVOTI AVE	FAIR OAKS BLVD	S	\$87,932.00

DORINDA WAY**Total Cost for Street: \$278,072.00**

Survey Street	Start Street	End Street	Orientation	
DORINDA WAY	BARRETT RD	PERRIN WAY	N	\$24,900.00
DORINDA WAY	PERRIN WAY	BARRETT RD	S	\$253,172.00

DORIS CT**Total Cost for Street: \$62,076.00**

Survey Street	Start Street	End Street	Orientation	
DORIS CT	2725 DORIS CT	KENNETH AVE	W	\$26,748.00
DORIS CT	KENNETH AVE	2725 DORIS CT	E	\$35,328.00

DORKING CT**Total Cost for Street: \$134,380.00**

Survey Street	Start Street	End Street	Orientation	
DORKING CT	4380 DORKING CT	ASHTON DR	E	\$62,880.00
DORKING CT	ASHTON DR	4380 DORKING CT	W	\$71,500.00

DORLAINE CT**Total Cost for Street: \$30,315.00**

Survey Street	Start Street	End Street	Orientation	
DORLAINE CT	3000 DORLAINE CT	ROBERTSON AVE	E	\$17,748.00
DORLAINE CT	ROBERTSON AVE	3000 DORLAINE CT	W	\$12,567.00

DORNAJO WAY**Total Cost for Street: \$156,500.00**

Survey Street	Start Street	End Street	Orientation	
DORNAJO WAY	1019 DORNAJO WAY	NORTHROP AVE	W	\$74,400.00
DORNAJO WAY	NORTHROP AVE	1019 DORNAJO WAY	E	\$82,100.00

DORSEY WAY**Total Cost for Street: \$155,414.00**

Survey Street	Start Street	End Street	Orientation	
DORSEY WAY	8616 DORSEY WAY	HARDESTER DR	S	\$77,184.00
DORSEY WAY	HARDESTER DR	8615 DORSEY WAY	N	\$78,230.00

DORY WAY**Total Cost for Street: \$498,380.00**

Survey Street	Start Street	End Street	Orientation	
DORY WAY	5016 DORY WAY	TAMARA DR	E	\$60,988.00
DORY WAY	DORY WAY	PALMYRA DR	W	\$76,776.00
DORY WAY	JUAREZ WAY	DORY WAY	E	\$33,892.00
DORY WAY	PALMYRA DR	ROMERO WAY	W	\$200,828.00
DORY WAY	ROMERO WAY	5011 DORY WAY	W	\$21,928.00
DORY WAY	TAMARA DR	PALMYRA DR	E	\$103,968.00

DOTMAR WAY**Total Cost for Street: \$281,487.00**

Survey Street	Start Street	End Street	Orientation	
DOTMAR WAY	5927 DOTMAR WAY	KARL DR	W	\$76,192.00
DOTMAR WAY	FAIRBAIRN DR	KARL DR	E	\$65,928.00
DOTMAR WAY	KARL DR	FAIRBAIRN DR	W	\$139,367.00

DOUBLE EAGLE WAY**Total Cost for Street: \$92,873.00**

Survey Street	Start Street	End Street	Orientation	
DOUBLE EAGLE WAY	RED TAIL HAWK WAY	WINGED FOOT DR	E	\$52,900.00
DOUBLE EAGLE WAY	WINGED FOOT DR	RED TAIL HAWK WAY	W	\$39,973.00

DOUGLAS FIR CT**Total Cost for Street: \$189,635.00**

Survey Street	Start Street	End Street	Orientation	
DOUGLAS FIR CT	3762 DOUGLAS FIR CT	NORTHAM DR	N	\$90,345.00
DOUGLAS FIR CT	NORTHAM DR	3762 DOUGLAS FIR CT	S	\$99,290.00

DOUVAN CT**Total Cost for Street: \$206,814.00**

Survey Street	Start Street	End Street	Orientation	
DOUVAN CT	4920 DOUVAN CT	4926 DOUVAN CT	E	\$12,608.00
DOUVAN CT	4926 DOUVAN CT	4928 DOUVAN CT	E	\$5,254.00
DOUVAN CT	4928 DOUVAN CT	4938 DOUVAN CT	E	\$13,724.00
DOUVAN CT	4938 DOUVAN CT	DOUVAN CT	W	\$33,596.00
DOUVAN CT	DOUVAN CT	ROOT AVE	N	\$68,144.00
DOUVAN CT	ROOT AVE	4920 DOUVAN CT	S	\$73,488.00

DOVE CREEK CT**Total Cost for Street: \$45,330.00**

Survey Street	Start Street	End Street	Orientation	
---------------	--------------	------------	-------------	--

Sacramento County

Access Compliance Survey Report - Sidewalks

Cost Summary

DOVE CREEK CT	7820 DOVE CREEK CT	SUNRISE WOODS WAY	W	\$13,840.00
DOVE CREEK CT	SUNRISE WOODS WAY	7821 DOVE CREEK CT	E	\$31,490.00

DOVE DR

Total Cost for Street: \$192,664.00

Survey Street	Start Street	End Street	Orientation	
DOVE DR	5124 DOVE DR	BE LAZY CT	E	\$30,180.00
DOVE DR	BE LAZY CT	GAIL WAY	E	\$18,680.00
DOVE DR	GAIL WAY	PALM AVE	E	\$46,756.00
DOVE DR	LIME GROVE WAY	PALMDELL WAY	W	\$45,580.00
DOVE DR	PALM AVE	LIME GROVE WAY	W	\$33,968.00
DOVE DR	PALMDELL WAY	5123 DOVE DR	W	\$17,500.00

DOVERCOURT CIR

Total Cost for Street: \$330,395.00

Survey Street	Start Street	End Street	Orientation	
DOVERCOURT CIR	4731 DOVERCOURT CIR	4761 DOVERCOURT CIR	W	\$43,360.00
DOVERCOURT CIR	4746 DOVERCOURT CIR	JACOB LN	S	\$65,880.00
DOVERCOURT CIR	4761 DOVERCOURT CIR	JACOB LN	S	\$66,185.00
DOVERCOURT CIR	4766 DOVERCOURT CIR	4746 DOVERCOURT CIR	E	\$21,400.00
DOVERCOURT CIR	JACOB LN	4731 DOVERCOURT CIR	N	\$133,570.00

DOVEWOOD CT

Total Cost for Street: \$202,476.00

Survey Street	Start Street	End Street	Orientation	
DOVEWOOD CT	9334 DOVEWOOD CT	WALNUT AVE	N	\$111,332.00
DOVEWOOD CT	WALNUT AVE	9334 DOVEWOOD CT	S	\$91,144.00

DOWITCHER WAY

Total Cost for Street: \$79,316.00

Survey Street	Start Street	End Street	Orientation	
DOWITCHER WAY	LONGSPUR WAY	OLD DAIRY DR	E	\$44,650.00
DOWITCHER WAY	OLD DAIRY DR	WHIMBRELL CT	W	\$18,790.00
DOWITCHER WAY	WHIMBRELL CT	LONGSPUR WAY	W	\$15,876.00

DOWNING PLACE WAY

Total Cost for Street: \$196,053.00

Survey Street	Start Street	End Street	Orientation	
DOWNING PLACE WAY	ANTELOPE RD	THOMASINO WAY	E	\$138,771.00
DOWNING PLACE WAY	THOMASINO WAY	TWEED CT	W	\$51,682.00
DOWNING PLACE WAY	TWEED CT	ANTELOPE RD	W	\$5,600.00

DRAKE CIR

Total Cost for Street: \$42,880.00

Survey Street	Start Street	End Street	Orientation	
DRAKE CIR	FAIR OAKS BLVD	MILLS RD	W	\$19,030.00
DRAKE CIR	MILLS RD	FAIR OAKS BLVD	S	\$23,850.00

DREAM CT

Total Cost for Street: \$178,936.00

Survey Street	Start Street	End Street	Orientation	
DREAM CT	5153 DREAM CT	5178 DREAM CT	E	\$30,070.00
DREAM CT	5178 DREAM CT	5196 DREAM CT	S	\$45,302.00
DREAM CT	5196 DREAM CT	GOLD RUN AVE	S	\$13,056.00
DREAM CT	GOLD RUN AVE	5153 DREAM CT	N/W	\$90,508.00

DREDGER WAY

Total Cost for Street: \$835,430.00

Survey Street	Start Street	End Street	Orientation	
DREDGER WAY	5136 DREDGER WAY	GOLDEN DR	E	\$96,272.00
DREDGER WAY	5143 DREDGER WAY	MAIN AVE	N	\$69,500.00
DREDGER WAY	5221 DREDGER WAY	5143 DREDGER WAY	W	\$160,352.00
DREDGER WAY	BUFFALO AVE	5221 DREDGER WAY	W	\$182,696.00
DREDGER WAY	GOLDEN DR	WINTERBROOK WAY	E	\$110,912.00

Sacramento County

Access Compliance Survey Report - Sidewalks

Cost Summary

DREDGER WAY	MAIN AVE	5136 DREDGER WAY	S	\$82,806.00
DREDGER WAY	RICHDALE WAY	BUFFALO AVE	E	\$30,324.00
DREDGER WAY	WINTERBROOK WAY	RICHDALE WAY	E	\$102,568.00

DREW CT

Total Cost for Street: \$57,856.00

Survey Street	Start Street	End Street	Orientation	
DREW CT	1835 DREW CT	FAIRCHILD DR	S	\$29,072.00
DREW CT	FAIRCHILD DR	1835 DREW CT	N	\$28,784.00

DRIVER RANCH CT

Total Cost for Street: \$54,654.00

Survey Street	Start Street	End Street	Orientation	
DRIVER RANCH CT	8133 DRIVER RANCH CT	BLACK SADDLE DR	W	\$30,764.00
DRIVER RANCH CT	BLACK SADDLE DR	8133 DRIVER RANCH CT	E	\$23,890.00

DRIVER WAY

Total Cost for Street: \$482,203.00

Survey Street	Start Street	End Street	Orientation	
DRIVER WAY	AZTEC WAY	ROLLINS WAY	S	\$138,832.00
DRIVER WAY	BOWIE CT	PRAIRIE HILLS CT	N	\$47,032.00
DRIVER WAY	ELVERTA RD	BOWIE CT	W	\$104,533.00
DRIVER WAY	FAWN CREEK CT	TRAPPER CT	E	\$29,704.00
DRIVER WAY	PRAIRIE HILLS CT	AZTEC WAY	N	\$72,978.00
DRIVER WAY	PRIOR WAY	AZTEC WAY	S	\$22,300.00
DRIVER WAY	ROLLINS WAY	FAWN CREEK CT	E	\$55,164.00
DRIVER WAY	TRAPPER CT	ELVERTA RD	E	\$11,660.00

DRURY CT

Total Cost for Street: \$79,100.00

Survey Street	Start Street	End Street	Orientation	
DRURY CT	9022 DRURY CT	BRYDON WAY	E	\$29,980.00
DRURY CT	BRYDON WAY	9022 DRURY CT	W	\$49,120.00

DRY CREEK RD

Total Cost for Street: \$714,040.00

Survey Street	Start Street	End Street	Orientation	
DRY CREEK RD	DRY CREEK RD	G ST	E	\$95,819.00
DRY CREEK RD	ELKHORN BLVD	G ST	W	\$173,252.00
DRY CREEK RD	G ST	E ST	W	\$314,322.00
DRY CREEK RD	O ST	DRY CREEK RD	W	\$130,647.00

DRYDEN CT

Total Cost for Street: \$35,352.00

Survey Street	Start Street	End Street	Orientation	
DRYDEN CT	8813 DRYDEN CT	HOLLOWSTONE WAY	N	\$19,148.00
DRYDEN CT	HOLLOWSTONE WAY	8812 DRYDEN CT	S	\$16,204.00

DRYWOOD WAY

Total Cost for Street: \$271,110.00

Survey Street	Start Street	End Street	Orientation	
DRYWOOD WAY	6946 DRYWOOD WAY	6952 DRYWOOD WAY	S	\$8,640.00
DRYWOOD WAY	6952 DRYWOOD WAY	7000 DRYWOOD WAY	N	\$7,000.00
DRYWOOD WAY	7000 DRYWOOD WAY	7042 DRYWOOD WAY	E	\$28,380.00
DRYWOOD WAY	CROSSOAK WAY	DONNAWOOD WAY	W	\$60,330.00
DRYWOOD WAY	DONNAWOOD WAY	WOODMORE OAKS DR	W	\$38,720.00
DRYWOOD WAY	OAKENSHAW WAY	CROSSOAK WAY	W	\$27,940.00
DRYWOOD WAY	WOODMORE OAKS DR	6946 DRYWOOD WAY	E	\$100,100.00

DUCKLING WAY

Total Cost for Street: \$525,894.00

Survey Street	Start Street	End Street	Orientation	
DUCKLING WAY	6921 DUCKLING WAY	REDHEAD WAY	NW	\$60,280.00
DUCKLING WAY	BLUE DUCK WAY	REDHEAD WAY	SW	\$208,716.00

DUCKLING WAY	REDHEAD WAY	6921 DUCKLING WAY	SE	\$256,898.00
--------------	-------------	-------------------	----	--------------

DUDLEY BLVD**Total Cost for Street: \$1,592,460.00**

Survey Street	Start Street	End Street	Orientation	
DUDLEY BLVD	3936 DUDLEY BLVD	4304 DUDLEY BLVD	S	\$50,730.00
DUDLEY BLVD	5020 DUDLEY BLVD	5108 DUDLEY BLVD	E	\$41,744.00
DUDLEY BLVD	5029 DUDLEY BLVD	HOWARD ST	W	\$24,700.00
DUDLEY BLVD	5108 DUDLEY BLVD	PEACEKEEPER WAY	E	\$28,556.00
DUDLEY BLVD	5115 DUDLEY BLVD	DUDLEY BLVD	W	\$11,240.00
DUDLEY BLVD	ARNOLD AVE	4916 DUDLEY BLVD	E	\$21,244.00
DUDLEY BLVD	DUDLEY BLVD	PEACEKEEPER WAY	W	\$87,882.00
DUDLEY BLVD	FORCUM AVE	3936 DUDLEY BLVD	S	\$159,060.00
DUDLEY BLVD	FREEDOM PARK DR	RAFFERTY AVE	W	\$201,168.00
DUDLEY BLVD	HOWARD AVE	5020 DUDLEY BLVD	E	\$16,528.00
DUDLEY BLVD	HOWARD ST	ARNOLD AVE	W	\$87,660.00
DUDLEY BLVD	JAMES WAY	SKVARLA AVE	E	\$107,610.00
DUDLEY BLVD	LAUREL ST	JAMES WAY	E	\$22,016.00
DUDLEY BLVD	LUCE AVE	JAMES WAY	W	\$84,504.00
DUDLEY BLVD	PALM ST	DUDLEY BLVD	W	\$278,394.00
DUDLEY BLVD	PEACEKEEPER WAY	5115 DUDLEY BLVD	W	\$159,812.00
DUDLEY BLVD	RAFFERTY AVE	LUCE AVE	W	\$12,912.00
DUDLEY BLVD	SKVARLA AVE	FREEDOM PARK DR	E	\$127,332.00
DUDLEY BLVD	WINTERS ST	FORCUM AVE	S	\$69,368.00

DUET CT**Total Cost for Street: \$41,380.00**

Survey Street	Start Street	End Street	Orientation	
DUET CT	3509 DUET CT	PAGEANT DR	N	\$19,640.00
DUET CT	PAGEANT DR	3509 DUET CT	S	\$21,740.00

DUFF CT**Total Cost for Street: \$60,484.00**

Survey Street	Start Street	End Street	Orientation	
DUFF CT	6112 DUFF CT	STEPHEN DR	W	\$32,536.00
DUFF CT	STEPHEN DR	6112 DUFF CT	E	\$27,948.00

DUMARS CT**Total Cost for Street: \$55,159.00**

Survey Street	Start Street	End Street	Orientation	
DUMARS CT	4105 DUMARS CT	IVY HILL WAY	N	\$19,501.00
DUMARS CT	4109 DUMARS CT	4105 DUMARS CT	N	\$3,932.00
DUMARS CT	IVY HILL WAY	4109 DUMARS CT	S	\$31,726.00

DUNCANSBY CT**Total Cost for Street: \$56,004.00**

Survey Street	Start Street	End Street	Orientation	
DUNCANSBY CT	8185 DUNCANSBY CT	COLONSAY WAY	E	\$28,264.00
DUNCANSBY CT	COLONSAY WAY	8184 DUNCANSBY CT	W	\$27,740.00

DUNDALK CT**Total Cost for Street: \$38,406.00**

Survey Street	Start Street	End Street	Orientation	
DUNDALK CT	4301 DUNDALK CT	HARTLEPOOL WAY	S	\$26,192.00
DUNDALK CT	4305 DUNDALK CT	4301 DUNDALK CT	N	\$12,214.00

DUNDEE DR**Total Cost for Street: \$461,128.00**

Survey Street	Start Street	End Street	Orientation	
DUNDEE DR	6228 DUNDEE DR	GLASCOW DR	S	\$172,008.00
DUNDEE DR	BELVA WAY	ELINORA WAY	W	\$29,852.00
DUNDEE DR	DEWAR WAY	PROVIDENCE WAY	N	\$27,072.00

Sacramento County

Access Compliance Survey Report - Sidewalks

Cost Summary

DUNDEE DR	ELINORA WAY	LARRY WAY	W	\$36,248.00
DUNDEE DR	GLASCOW DR	SCOTIA WAY	N	\$57,783.00
DUNDEE DR	LARRY WAY	6228 DUNDEE DR	E	\$87,773.00
DUNDEE DR	PROVIDENCE WAY	BELVA WAY	N	\$27,656.00
DUNDEE DR	SCOTIA WAY	DEWAR WAY	N	\$22,736.00

DUNES CT

Total Cost for Street: \$31,605.00

Survey Street	Start Street	End Street	Orientation	
DUNES CT	8171 DUNES CT	VISALIA WAY	E	\$10,265.00
DUNES CT	VISALIA WAY	8170 DUNES CT	W	\$21,340.00

DUNNBURY WAY

Total Cost for Street: \$351,854.00

Survey Street	Start Street	End Street	Orientation	
DUNNBURY WAY	AUSPICIOUS WAY	MONUMENT DR	N	\$20,924.00
DUNNBURY WAY	HOLWORTHY WAY	MONUMENT DR	S	\$165,032.00
DUNNBURY WAY	KIMBLEWICK WAY	HOLWORTHY WAY	N	\$48,792.00
DUNNBURY WAY	MONUMENT DR	AUSPICIOUS WAY	S	\$117,106.00

DUNSMUIR CT

Total Cost for Street: \$126,306.00

Survey Street	Start Street	End Street	Orientation	
DUNSMUIR CT	8066 DUNSMUIR CT	VINTAGE PARK DR	E	\$50,909.00
DUNSMUIR CT	VINTAGE PARK DR	8066 DUNSMUIR CT	W	\$75,397.00

DUNSTER WAY

Total Cost for Street: \$320,660.00

Survey Street	Start Street	End Street	Orientation	
DUNSTER WAY	4031 DUNSTER WAY	THORNLEY WAY	N	\$43,580.00
DUNSTER WAY	4040 DUNSTER WAY	RAMEL WAY	E	\$25,180.00
DUNSTER WAY	GAYLORD CT	WILHAGGIN DR	N	\$32,860.00
DUNSTER WAY	RAMEL WAY	4031 DUNSTER WAY	W	\$30,380.00
DUNSTER WAY	THORNLEY WAY	4040 DUNSTER WAY	S	\$97,720.00
DUNSTER WAY	WILHAGGIN DR	THORNLEY WAY	S	\$90,940.00

DUPONT WAY

Total Cost for Street: \$333,120.00

Survey Street	Start Street	End Street	Orientation	
DUPONT WAY	EISENHOWER DR	CECILE WAY	W	\$170,310.00
DUPONT WAY	KORDES WAY	EISENHOWER DR	S	\$162,810.00

DURANGO CT

Total Cost for Street: \$65,260.00

Survey Street	Start Street	End Street	Orientation	
DURANGO CT	4419 DURANGO CT	WALALI WAY	S	\$33,344.00
DURANGO CT	WALALI WAY	4419 DURANGO CT	N	\$31,916.00

DURER PKWY

Total Cost for Street: \$208,320.00

Survey Street	Start Street	End Street	Orientation	
DURER PKWY	ALIX PKWY	FRANKLIN BLVD	N	\$117,240.00
DURER PKWY	FRANKLIN BLVD	ALIX PKWY	S	\$91,080.00

DURNESS WAY

Total Cost for Street: \$321,040.00

Survey Street	Start Street	End Street	Orientation	
DURNESS WAY	9089 DURNESS WAY	MONTEVINA DR	W	\$21,057.00
DURNESS WAY	9100 DURNESS WAY	HAWICK WAY	S	\$73,368.00
DURNESS WAY	9180 DURNESS WAY	MONTEVINA DR	S	\$1,800.00
DURNESS WAY	ABISKO CT	9093 DURNESS WAY	N	\$28,388.00
DURNESS WAY	COLONSAY WAY	MONTEVINA DR	E	\$20,627.00
DURNESS WAY	GIRVAN CT	ABISKO CT	N	\$26,484.00
DURNESS WAY	HAWICK WAY	9176 DURNESS WAY	S	\$44,620.00

Sacramento County

Access Compliance Survey Report - Sidewalks

Cost Summary

DURNESS WAY	MONTEVINA DR	KIRKWALL CT	W	\$59,636.00
DURNESS WAY	ORKNEY CT	GIRVAN CT	N	\$12,262.00
DURNESS WAY	SKIPPEREEN WAY	9100 DURNESS WAY	E	\$32,798.00

DURNEY CT Total Cost for Street: \$36,918.00

Survey Street	Start Street	End Street	Orientation	
DURNEY CT	9097 INGLENOOK CT	BARENGO WAY	N	\$10,042.00
DURNEY CT	INGLENOOK CT	9098 INGLENOOK CT	S	\$26,876.00

DURYEA DR Total Cost for Street: \$305,301.00

Survey Street	Start Street	End Street	Orientation	
DURYEA DR	8646 DURYEA DR	VINTAGE PARK DR	S	\$112,172.00
DURYEA DR	CORD WAY	8646 DURYEA DR	S	\$36,356.00
DURYEA DR	TUCKER WAY	CORD WAY	N	\$124,330.00
DURYEA DR	VINTAGE PARK DR	TUCKER WAY	N	\$32,443.00

DUSENBERG CT Total Cost for Street: \$45,004.00

Survey Street	Start Street	End Street	Orientation	
DUSENBERG CT	CORD WAY	8048 DUSENBERG CT	W	\$27,072.00
DUSENBERG CT	SIDEWALK START	CORD WAY	E	\$17,932.00

DUSHAM CIR Total Cost for Street: \$81,192.00

Survey Street	Start Street	End Street	Orientation	
DUSHAM CIR	4420 DUSHAM CIR	4460 DUSHAM CIR	W	\$39,548.00
DUSHAM CIR	4460 DUSHAM CIR	MCROBERTS DR	S	\$5,388.00
DUSHAM CIR	MCROBERTS DR	4420 DUSHAM CIR	N	\$36,256.00

DUSTY CT Total Cost for Street: \$45,799.00

Survey Street	Start Street	End Street	Orientation	
DUSTY CT	3350 DUSTY CT	MEADOWGREEN CIR	W	\$21,175.00
DUSTY CT	MEADOWGREEN CIR	3350 DUSTY CT	E	\$24,624.00

DUTCH CREEK CT Total Cost for Street: \$64,440.00

Survey Street	Start Street	End Street	Orientation	
DUTCH CREEK CT	2181 DUTCH CREEK CT	S CARSON WAY	W	\$31,560.00
DUTCH CREEK CT	S CARSON WAY	2181 DUTCH CREEK CT	E	\$32,880.00

DUTCH FLAT DR Total Cost for Street: \$175,527.00

Survey Street	Start Street	End Street	Orientation	
DUTCH FLAT DR	BAINBRIDGE DR	STRATHMORE WAY	W	\$85,998.00
DUTCH FLAT DR	STRATHMORE WAY	BAINBRIDGE DR	E	\$89,529.00

DUTCH HAVEN BLVD Total Cost for Street: \$430,354.00

Survey Street	Start Street	End Street	Orientation	
DUTCH HAVEN BLVD	8119 DUTCH HAVEN BLVD	RHINE WAY	W	\$22,204.00
DUTCH HAVEN BLVD	8159 DUTCH HAVEN BLVD	ANGELO CT	S	\$16,601.00
DUTCH HAVEN BLVD	ANGELO CT	8119 DUTCH HAVEN BLVD	S	\$48,760.00
DUTCH HAVEN BLVD	BUSTER CT	RASMUSSEN CIR	N	\$9,800.00
DUTCH HAVEN BLVD	COVERED WAGON CIR	COVERED WAGON CIR	W	\$42,662.00
DUTCH HAVEN BLVD	ELVERTA RD	ZUIDER ZEE CIR	E	\$18,128.00
DUTCH HAVEN BLVD	MISSOURI WAY	RASMUSSEN CIR	N	\$8,400.00
DUTCH HAVEN BLVD	RASMUSSEN CIR	BUSTER CT	N	\$17,289.00
DUTCH HAVEN BLVD	RHINE WAY	ROTTERDAM DR	W	\$89,872.00
DUTCH HAVEN BLVD	ROTTERDAM DR	COVERED WAGON CIR	W	\$98,130.00
DUTCH HAVEN BLVD	SANTINA WAY	MISSOURI WAY	E	\$5,536.00
DUTCH HAVEN BLVD	ZUIDER ZEE CIR	ROTTERDAM DR	E	\$52,972.00

DUTCH RAVINE CT**Total Cost for Street: \$55,220.00**

Survey Street	Start Street	End Street	Orientation	
DUTCH RAVINE CT	11417 DUTCH RAVINE CT	NEWCASTLE GAP DR	N	\$33,800.00
DUTCH RAVINE CT	NEWCASTLE GAP DR	11417 DUTCH RAVINE CT	S	\$21,420.00

DUTCHER CT**Total Cost for Street: \$55,533.00**

Survey Street	Start Street	End Street	Orientation	
DUTCHER CT	8208 DUTCHER CT	REDFORD WAY	W	\$29,993.00
DUTCHER CT	REDFORD WAY	8207 DUTCHER CT	E	\$25,540.00

DUTCHESS CT**Total Cost for Street: \$110,604.00**

Survey Street	Start Street	End Street	Orientation	
DUTCHESS CT	5901 DUTCHESS CT	SUNBONNET DR	E	\$58,304.00
DUTCHESS CT	SUNBONNET DR	5901 DUTCHESS CT	W	\$52,300.00

DUTRA AVE**Total Cost for Street: \$96,446.00**

Survey Street	Start Street	End Street	Orientation	
DUTRA AVE	838 DUTRA AVE	BELCAMP ST	S	\$44,524.00
DUTRA AVE	BELCAMP ST	DUTRA AVE	N	\$3,126.00
DUTRA AVE	DUTRA AVE	838 DUTRA AVE	N	\$48,796.00

DUXBURG CT**Total Cost for Street: \$48,212.00**

Survey Street	Start Street	End Street	Orientation	
DUXBURG CT	3932 DUXBURG CT	HOLLINGSWORTH WAY	E	\$28,304.00
DUXBURG CT	HOLLINGSWORTH WAY	3932 DUXBURG CT	W	\$19,908.00

DUZEL ROCK PL**Total Cost for Street: \$58,626.00**

Survey Street	Start Street	End Street	Orientation	
DUZEL ROCK PL	3435 DUZEL ROCK PL	COUNTRYROADS DR	E	\$29,660.00
DUZEL ROCK PL	COUNTRYROADS DR	3434 DUZEL ROCK PL	W	\$28,966.00

DYE ST**Total Cost for Street: \$269,137.04**

Survey Street	Start Street	End Street	Orientation	
DYE ST	14153 DYE ST	DYE ST	E	\$24,535.00
DYE ST	BRIDGE ST	C ST	E	\$119,908.67
DYE ST	C ST	BRIDGE ST	W	\$113,103.37
DYE ST	DYE ST	14148 DYE ST	W	\$11,590.00

DYE WAY**Total Cost for Street: \$96,224.00**

Survey Street	Start Street	End Street	Orientation	
DYE WAY	COOLLEY WAY	MEREDITH WAY	E	\$42,064.00
DYE WAY	MEREDITH WAY	COOLLEY WAY	W	\$54,160.00

DYER CT**Total Cost for Street: \$134,990.00**

Survey Street	Start Street	End Street	Orientation	
DYER CT	7641 DYER CT	7650 DYER CT	S	\$21,425.00
DYER CT	7650 DYER CT	WHEATFIELD WAY	W	\$36,985.00
DYER CT	7655 DYER CT	7641 DYER CT	N	\$23,840.00
DYER CT	WHEATFIELD WAY	7655 DYER CT	E	\$52,740.00

DYMICO CT**Total Cost for Street: \$124,236.00**

Survey Street	Start Street	End Street	Orientation	
DYMICO CT	7821 DYMICO CT	PALMYRA DR	N	\$64,944.00
DYMICO CT	PALMYRA DR	7821 DYMICO CT	S	\$59,292.00

Sacramento County

Access Compliance Survey Report - Sidewalks

Cost Summary

DYSART DR**Total Cost for Street: \$11,960.00**

Survey Street	Start Street	End Street	Orientation	
DYSART DR	KELVEDON WAY	WATERMAN RD	S	\$8,960.00
DYSART DR	WATERMAN RD	KELVEDON WAY	N	\$3,000.00

E COUNTRY CLUB LN**Total Cost for Street: \$57,542.00**

Survey Street	Start Street	End Street	Orientation	
E COUNTRY CLUB LN	EDISON AVE	LERWICK RD	E	\$38,800.00
E COUNTRY CLUB LN	LERWICK RD	EDISON AVE	W	\$18,742.00

E KNOLL DR**Total Cost for Street: \$360,320.00**

Survey Street	Start Street	End Street	Orientation	
E KNOLL DR	5432 E KNOLL DR	DESERET AVE	E	\$129,900.00
E KNOLL DR	DESERET AVE	MADISON AVE	W	\$170,260.00
E KNOLL DR	MADISON AVE	5432 EAST KNOLL DR	E	\$60,160.00

E NICHOLS AVE**Total Cost for Street: \$303,267.00**

Survey Street	Start Street	End Street	Orientation	
E NICHOLS AVE	15TH AVE	41ST ST	E	\$11,712.00
E NICHOLS AVE	16TH AVE	18TH AVE	W	\$79,362.00
E NICHOLS AVE	18TH AVE	20TH AVE	W	\$89,562.00
E NICHOLS AVE	20TH AVE	18TH AVE	E	\$56,973.00
E NICHOLS AVE	41ST AVE	16TH AVE	W	\$65,658.00

E SOUTHGATE DR**Total Cost for Street: \$283,207.00**

Survey Street	Start Street	End Street	Orientation	
E SOUTHGATE DR	66TH AVE	FLORIN RD	E	\$125,583.00
E SOUTHGATE DR	FLORIN RD	66TH AVE	W	\$157,624.00

E ST**Total Cost for Street: \$335,124.00**

Survey Street	Start Street	End Street	Orientation	
E ST	10TH ST	E ST	N	\$12,036.00
E ST	BUCKBOARD DR	10TH ST	N	\$116,620.00
E ST	DRY CREEK RD	BUCKBOARD DR	N	\$75,840.00
E ST	E ST	LILA LN	S	\$26,604.00
E ST	HAYER CIR	HAYER CIR	S	\$59,356.00
E ST	LILA LN	E ST	N	\$12,508.00
E ST	SKI PARK CT	HAYER CIR	S	\$32,160.00

E STOCKTON BLVD**Total Cost for Street: \$3,344,388.09**

Survey Street	Start Street	End Street	Orientation	
E STOCKTON BLVD	12755 E STOCKTON BLVD	TWIN CITIES RD	W	\$8,360.00
E STOCKTON BLVD	7931 E STOCKTON BLVD	END OF SIDEWALK	SW	\$7,319.00
E STOCKTON BLVD	8051 E STOCKTON BLVD	STEVENSON AVE	NE	\$16,740.00
E STOCKTON BLVD	8231 E STOCKTON BLVD	8097 E STOCKTON BLVD	E	\$153,885.00
E STOCKTON BLVD	8250 E STOCKTON BLVD	POWER INN RD	S	\$44,484.00
E STOCKTON BLVD	CARMAX ENTRANCE	POWER INN RD	S	\$526,723.09
E STOCKTON BLVD	HWY 99 NB STOCKTON	POWER INN RD	W/S	\$2,108,749.04
E STOCKTON BLVD	POWER INN RD	8231 E STOCKTON BLVD	N	\$294,814.96
E STOCKTON BLVD	RANGEVIEW LN	7931 E STOCKTON BLVD	NE	\$151,138.00
E STOCKTON BLVD	STEVENSON AVE	RANGEVIEW RD	NE	\$32,175.00

EAGLE BEND CT**Total Cost for Street: \$21,429.00**

Survey Street	Start Street	End Street	Orientation	
EAGLE BEND CT	9925 EAGLE BEND CT	PHOENICIAN WAY	S	\$8,725.00

Sacramento County

Access Compliance Survey Report - Sidewalks

Cost Summary

EAGLE BEND CT	PHOENICIAN WAY	9925 EAGLE BEND CT	N	\$12,704.00
---------------	----------------	--------------------	---	-------------

EAGLE CREST CIR Total Cost for Street: \$270,603.00

Survey Street	Start Street	End Street	Orientation	
EAGLE CREST CIR	3600 EAGLE CREST CIR	3624 EAGLE CREST CIR	S	\$47,810.00
EAGLE CREST CIR	3601 EAGLE CREST CIR	PINE HOLLOW WAY	E	\$39,283.00
EAGLE CREST CIR	3624 EAGLE CREST CIR	PINE HOLLOW WAY	S/E	\$29,540.00
EAGLE CREST CIR	PINE HOLLOW WAY	3600 EAGLE CREST CIR	W	\$153,970.00

EAGLE PARK DR Total Cost for Street: \$136,640.00

Survey Street	Start Street	End Street	Orientation	
EAGLE PARK DR	7619 EAGLE PARK DR	PAR PKWY	N	\$36,400.00
EAGLE PARK DR	HARVEST WOODS DR	7621 EAGLE PARK DR	N	\$40,400.00
EAGLE PARK DR	PAR PKWY	HARVEST WOODS DR	S	\$59,840.00

EAGLE PEAK CT Total Cost for Street: \$93,765.00

Survey Street	Start Street	End Street	Orientation	
EAGLE PEAK CT	4908 EAGLE PEAK CT	4920 EAGLE PEAK CT	S	\$18,160.00
EAGLE PEAK CT	4921 EAGLE PEAK CT	FRESH MEADOW WAY	N	\$75,605.00

EAGLE PEAK WAY Total Cost for Street: \$496,517.00

Survey Street	Start Street	End Street	Orientation	
EAGLE PEAK WAY	7932 EAGLE PEAK WAY	FANTASIA CT	E	\$27,540.00
EAGLE PEAK WAY	7937 EAGLE PEAK WAY	4908 EAGLE PEAK CT	S	\$132,705.00
EAGLE PEAK WAY	8039 EAGLE PEAK WAY	OTIUM WAY	W	\$115,090.00
EAGLE PEAK WAY	ACKERSON WAY	8039 EAGLE PEAK WAY	W	\$39,032.00
EAGLE PEAK WAY	FANTASIA CT	FRESH MEADOW WAY	E	\$44,680.00
EAGLE PEAK WAY	FRESH MEADOW WAY	7932 EAGLE PEAK WAY	N	\$102,080.00
EAGLE PEAK WAY	OTIUM WAY	7941 EAGLE PEAK WAY	W	\$11,290.00
EAGLE PEAK WAY	TALLON WAY	ACKERSON WAY	E	\$24,100.00

EAGLE POINT WAY Total Cost for Street: \$286,028.00

Survey Street	Start Street	End Street	Orientation	
EAGLE POINT WAY	7680 EAGLE POINT WAY	ANTELOPE NORTH RD	S	\$14,316.00
EAGLE POINT WAY	7683 EAGLE POINT WAY	YORBA LINDA CT	W	\$35,686.00
EAGLE POINT WAY	ANTELOPE NORTH RD	7683 EAGLE POINT WAY	N	\$42,162.00
EAGLE POINT WAY	DANA POINT WAY	7680 EAGLE POINT WAY	E	\$156,072.00
EAGLE POINT WAY	TIERRA VISTA WAY	BUENA PARK CT	W	\$15,040.00
EAGLE POINT WAY	YORBA LINDA CT	TIERRA VISTA WAY	W	\$22,752.00

EAGLE RIDGE WAY Total Cost for Street: \$112,472.00

Survey Street	Start Street	End Street	Orientation	
EAGLE RIDGE WAY	4265 EAGLE RIDGE WAY	ANTELOPE HILLS DR	N	\$40,632.00
EAGLE RIDGE WAY	ANTELOPE HILLS DR	4265 EAGLE RIDGE WAY	S	\$71,840.00

EAGLE VIEW WAY Total Cost for Street: \$323,733.00

Survey Street	Start Street	End Street	Orientation	
EAGLE VIEW WAY	5521 EAGLE VIEW WAY	DIABLO DR	N	\$65,114.00
EAGLE VIEW WAY	5528 EAGLE VIEW WAY	EAGLE VIEW WAY	S	\$17,405.00
EAGLE VIEW WAY	5541 EAGLE VIEW WAY	EAGLE VIEW WAY	S/N	\$42,406.00
EAGLE VIEW WAY	DIABLO DR	OPPOSITE OF 5521 EAGLE VIEW	S	\$70,868.00
EAGLE VIEW WAY	EAGLE VIEW WAY	PABLO DR	W	\$47,599.00
EAGLE VIEW WAY	OPPOSITE OF 5521 EAGLE	5528 EAGLE VIEW WAY	N	\$23,395.00
EAGLE VIEW WAY	PABLO DR	EAGLE VIEW WAY	E	\$56,946.00

EAGLESON CT**Total Cost for Street: \$50,220.00**

Survey Street	Start Street	End Street	Orientation	
EAGLESON CT	8969 EAGLESON CT	TWIN FALLS DR	W	\$31,730.00
EAGLESON CT	TWIN FALLS DR	8969 EAGLESON CT	E	\$18,490.00

EARLCORT CIR**Total Cost for Street: \$262,944.00**

Survey Street	Start Street	End Street	Orientation	
EARLCORT CIR	4907 EARLCORT CIR	FLANDERS WAY	E	\$11,476.00
EARLCORT CIR	4916 EARLCORT CIR	5028 EARLCORT CIR	S	\$68,696.00
EARLCORT CIR	5023 EARLCORT CIR	4907 EARLCORT CIR	N	\$114,608.00
EARLCORT CIR	5028 EARLCORT CIR	FLANDERS WAY	E	\$28,520.00
EARLCORT CIR	FLANDERS WAY	5023 EARLCORT CIR	W	\$39,644.00

EARLSTON CT**Total Cost for Street: \$39,808.00**

Survey Street	Start Street	End Street	Orientation	
EARLSTON CT	7751 EARLSTON CT	BIG CLOUD WAY	E	\$17,880.00
EARLSTON CT	7755 EARLSTON CT	7751 EARLSTON CT	W	\$1,500.00
EARLSTON CT	BIG CLOUD WAY	7755 EARLSTON CT	W	\$20,428.00

EARLY MORNING WAY**Total Cost for Street: \$125,645.00**

Survey Street	Start Street	End Street	Orientation	
EARLY MORNING WAY	8129 EARLY MORNING WAY	MORGAN OAK CT	N/W	\$39,340.00
EARLY MORNING WAY	8134 EARLY MORNING WAY	FALCON VIEW DR	E	\$14,705.00
EARLY MORNING WAY	8138 EARLY MORNING WAY	8134 EARLY MORNING WAY	S	\$13,750.00
EARLY MORNING WAY	FALCON VIEW DR	8125 EARLY MORNING WAY	W	\$29,560.00
EARLY MORNING WAY	MORGAN OAK WAY	8142 EARLY MORNING WAY	E	\$28,290.00

EARNELL ST**Total Cost for Street: \$169,300.00**

Survey Street	Start Street	End Street	Orientation	
EARNELL ST	EDGERLY WAY	TEMPLETON DR	W	\$76,810.00
EARNELL ST	TEMPLETON DR	EDGERLY WAY	E	\$92,490.00

EAST PKWY**Total Cost for Street: \$1,815,767.00**

Survey Street	Start Street	End Street	Orientation	
EAST PKWY	7000 EAST PARKWAY	FLORIN RD	W	\$120,760.00
EAST PKWY	7000 EAST PKWY	GOVERNORS CIR	S	\$17,220.00
EAST PKWY	7236 EAST PKWY	A PKWY	W	\$67,060.00
EAST PKWY	A PKWY	B PKWY	W	\$54,900.00
EAST PKWY	B PKWY	D PKWY	W	\$34,200.00
EAST PKWY	CENTER PKWY	K PKWY	S	\$176,110.00
EAST PKWY	CIRCLE PKWY	FLORIN RD	E	\$56,280.00
EAST PKWY	D PKWY	F PKWY	W	\$40,345.00
EAST PKWY	F PKWY	FOREST PKWY	W	\$26,480.00
EAST PKWY	FLORIN RD	7236 EAST PKWY	W	\$50,812.00
EAST PKWY	FOREST PKWY	SOUTHEAST PKWY	W	\$238,535.00
EAST PKWY	FRANKLIN BLVD	RUBENS PKWY	S	\$108,580.00
EAST PKWY	GOVERNORS CIR	7000 EAST PARKWAY	N	\$86,540.00
EAST PKWY	K PKWY	CENTER PKWY	N	\$223,690.00
EAST PKWY	MANET PKWY	PALMA PKWY	N	\$112,320.00
EAST PKWY	PALMA PKWY	FRANKLIN BLVD	N	\$61,020.00
EAST PKWY	RUBENS PKWY	TITIAN PKWY	S	\$93,900.00
EAST PKWY	SOUTH PKWY	CENTER PKWY	S	\$15,020.00
EAST PKWY	SOUTHEAST PKWY	K PKWY	W	\$212,270.00
EAST PKWY	TITIAN PKWY	SOUTH PKWY	S	\$19,725.00

EASTBREEZE CIR**Total Cost for Street: \$378,494.00**

Survey Street	Start Street	End Street	Orientation	
EASTBREEZE CIR	7613 EASTBREEZE CIR	SOUTHBREEZE DR	N	\$35,438.00
EASTBREEZE CIR	7622 EASTBREEZE CIR	7660 EASTBREEZE CIR	W	\$85,177.00
EASTBREEZE CIR	7655 EASTBREEZE CIR	7613 EASTBREEZE CIR	E	\$112,897.00
EASTBREEZE CIR	7660 EASTBREEZE CIR	SOUTHBREEZE DR	N	\$46,082.00
EASTBREEZE CIR	SOUTHBREEZE DR	7655 EASTBREEZE CIR	S	\$98,900.00

EASTCLIFF DR**Total Cost for Street: \$64,344.00**

Survey Street	Start Street	End Street	Orientation	
EASTCLIFF DR	8000 EASTCLIFF DR	8022 EASTCLIFF DR	S	\$45,928.00
EASTCLIFF DR	8021 EASTCLIFF DR	8015 EASTCLIFF DR	N	\$18,416.00

EASTERN AVE**Total Cost for Street: \$4,233,253.63**

Survey Street	Start Street	End Street	Orientation	
EASTERN AVE	1001 EASTERN AVE	LOAZELL CT	W	\$24,980.00
EASTERN AVE	2627 EASTERN AVE	EL CAMINO AVE	W	\$257,238.00
EASTERN AVE	2710 EASTERN AVE	MARCONI AVE	E	\$204,252.00
EASTERN AVE	3030 EASTERN AVE	3034 EASTERN AVE	E	\$18,418.00
EASTERN AVE	3543 EASTERN AVE	WHITNEY AVE	W	\$82,525.00
EASTERN AVE	ALVA CT	ANNETTE ST	W	\$110,156.28
EASTERN AVE	ANNETTE ST	EL CAMINO AVE	W	\$82,668.20
EASTERN AVE	ARDEN WAY	END OF SIDEWALK	W	\$102,150.00
EASTERN AVE	AVILA LN	LUSK DR	W	\$3,150.00
EASTERN AVE	BERRENDO DR	LAS CRUCES WAY	E	\$24,372.00
EASTERN AVE	BIRGIT WAY	WATSON ST	E	\$36,723.00
EASTERN AVE	BOONE LN	MARCONI AVE	W	\$32,664.00
EASTERN AVE	CASTEC DR	ENTRADA RD	W	\$19,607.00
EASTERN AVE	CORONA WAY	ENTRADA RD	W	\$120,723.79
EASTERN AVE	DE COSTA AVE	SILVER CREST AVE	W	\$67,461.00
EASTERN AVE	DENNIS WAY	ROBERTSON AVE	E	\$182,808.64
EASTERN AVE	EASTERN AVE ALY	ARDEN WAY	W	\$22,470.00
EASTERN AVE	EDISON AVE	ENGLE RD	W	\$195,864.13
EASTERN AVE	EL CAMINO AVE	WATSON ST	W	\$3,972.00
EASTERN AVE	ELIZABETH AVE	MARLEY DR	E	\$77,972.00
EASTERN AVE	ENGLE RD	3543 EASTER AVE	W	\$266,261.87
EASTERN AVE	FAIR OAKS BLVD	LA SALLE DR	E	\$341,707.22
EASTERN AVE	HAZELWOOD AVE	MARCONI AVE	E	\$260,721.50
EASTERN AVE	LA SALLE DR	CORONA WAY	W	\$592,310.80
EASTERN AVE	LANDOLT AVE	MULFORD AVE	E	\$43,400.00
EASTERN AVE	LOAZELL CT	FAIR OAKS BLVD	W	\$17,765.00
EASTERN AVE	LUSK DR	BIRGIT WAY	W	\$17,160.00
EASTERN AVE	LYLE ST	ALVA CT	W	\$160,611.59
EASTERN AVE	MARCONI AVE	LYLE ST	W	\$237,922.11
EASTERN AVE	MARLEY DR	WHITNEY AVE	E	\$64,509.00
EASTERN AVE	MULFORD AVE	SIDEWALK ENDS	E	\$69,400.00
EASTERN AVE	OTEROL CT	DE COSTA AVE	W	\$86,262.00
EASTERN AVE	PUENTE WAY	CASTEC DR	W	\$32,268.00
EASTERN AVE	ROBERTSON AVE	BOONE LN	W	\$77,057.00
EASTERN AVE	SIDEWALK BEGINS	ENGLE RD	W	\$38,520.00
EASTERN AVE	SIDEWALK STARTS	ENGLE RD	E	\$9,260.00
EASTERN AVE	SILVER CREST AVE	ROBERTSON AVE	W	\$50,535.00

Sacramento County

Access Compliance Survey Report - Sidewalks

Cost Summary

EASTERN AVE	START OF SIDEWALK	EASTERN AVE ALY	W	\$21,740.00
EASTERN AVE	SURITA ST	ARDEN WAY	E	\$57,960.00
EASTERN AVE	VULCAN DR ARDEN WAY	VULCAN DR	E	\$5,900.00
EASTERN AVE	WATSON ST	AVILA LN	W	\$13,837.50
EASTERN AVE	WHITNEY AVE	LANDOLT AVE	E	\$97,970.00

EASTMAN CT

Total Cost for Street: \$37,275.00

Survey Street	Start Street	End Street	Orientation	
EASTMAN CT	7909 EASTMAN CT	SIERRA SUNSET DR	E	\$21,280.00
EASTMAN CT	SIERRA SUNSET DR	7909 EASTMAN CT	W	\$15,995.00

EASTMONT CT

Total Cost for Street: \$184,964.00

Survey Street	Start Street	End Street	Orientation	
EASTMONT CT	6201 EASTMONT CT	PERTH WAY	S	\$104,064.00
EASTMONT CT	KIERNAN DR	6201 EASTMONT CT	N	\$45,420.00
EASTMONT CT	PERTH WAY	KIERNAN DR	N	\$35,480.00

EASTON WAY

Total Cost for Street: \$44,788.00

Survey Street	Start Street	End Street	Orientation	
EASTON WAY	5233 EASTON WAY	CARIBOU RIDGE WAY	N	\$3,258.00
EASTON WAY	CARIBOU RIDGE WAY	FIRESTONE WAY	S	\$23,294.00
EASTON WAY	FIRESTONE WAY	5233 EASTON WAY	N	\$18,236.00

EASTRIDGE DR

Total Cost for Street: \$844,212.00

Survey Street	Start Street	End Street	Orientation	
EASTRIDGE DR	5509 EASTRIDGE DR	FORESTWOOD DR	N/E	\$19,440.00
EASTRIDGE DR	5606 EASTRIDGE DR	WAVERLY CT	W/S	\$52,396.00
EASTRIDGE DR	5743 EASTRIDGE DR	OPPOSITE OF 5624 EASTRIDGE	W/N	\$111,385.00
EASTRIDGE DR	5797 EASTRIDGE DR	5743 EASTRIDGE DR	W	\$110,022.00
EASTRIDGE DR	FORESTWOOD DR	5606 EASTRIDGE DR	W	\$140,501.00
EASTRIDGE DR	HEDGEWOOD DR	MAYWOOD WAY	S	\$95,262.00
EASTRIDGE DR	MAYWOOD WAY	5797 EASTRIDGE DR	S/W	\$78,877.00
EASTRIDGE DR	OPPOSITE OF 5624	MAYWOOD WAY	N	\$13,280.00
EASTRIDGE DR	OPPOSITE OF 5743	SPRINGWOOD DR	E	\$76,235.00
EASTRIDGE DR	SPRINGWOOD DR	HEDGEWOOD DR	E/N	\$84,817.00
EASTRIDGE DR	WAVERLY CT	OPPOSITE OF 5743 EASTRIDGE	S/E	\$61,997.00

EASY WAY

Total Cost for Street: \$22,052.00

Survey Street	Start Street	End Street	Orientation	
EASY WAY	2920 EASY WAY	2929 EASY WAY	W	\$4,752.00
EASY WAY	2929 EASY WAY	MARCONI AVE	W	\$17,300.00

EBE ST

Total Cost for Street: \$54,140.00

Survey Street	Start Street	End Street	Orientation	
EBE ST	BAIRNSDALE WAY	WILDROSE WAY	E	\$27,320.00
EBE ST	WILDROSE WAY	BAIRNSDALE WAY	W	\$26,820.00

ECLIPSE CT

Total Cost for Street: \$110,154.00

Survey Street	Start Street	End Street	Orientation	
ECLIPSE CT	3332 ECLIPSE CT	MEDALLION WAY	E	\$50,739.00
ECLIPSE CT	MEDALLION WAY	3332 ECLIPSE CT	W	\$59,415.00

ECOLOGY LN

Total Cost for Street: \$119,112.00

Survey Street	Start Street	End Street	Orientation	
ECOLOGY LN	BRADSHAW RD	BRANCH CENTER RD	W	\$64,444.00
ECOLOGY LN	BRANCH CENTER RD	ECOLOGY LN	S	\$12,192.00

Sacramento County

Access Compliance Survey Report - Sidewalks

Cost Summary

ECOLOGY LN	ECOLOGY LN	BRADSHAW RD	S	\$42,476.00
ECON CT			Total Cost for Street:	\$34,980.00
Survey Street	Start Street	End Street	Orientation	
ECON CT	8220 ECON CT	NIESSEN WAY	S	\$24,780.00
ECON CT	NIESSEN WAY	8220 ECON CT	N	\$10,200.00
EDENWOOD CT			Total Cost for Street:	\$116,515.00
Survey Street	Start Street	End Street	Orientation	
EDENWOOD CT	7851 EDENWOOD CT	HALBRITE WAY	E	\$61,415.00
EDENWOOD CT	HALBRITE WAY	7850 EDENWOOD CT	W	\$55,100.00
EDGEMONT CT			Total Cost for Street:	\$112,779.00
Survey Street	Start Street	End Street	Orientation	
EDGEMONT CT	7117 EDGEMONT CT	CORTRIGHT WAY	W	\$46,649.00
EDGEMONT CT	CORTRIGHT WAY	7120 EDGEMONT CT	E	\$66,130.00
EDGERLY WAY			Total Cost for Street:	\$286,408.00
Survey Street	Start Street	End Street	Orientation	
EDGERLY WAY	EARNELL ST	WILSEY WAY	E	\$29,580.00
EDGERLY WAY	MADISON AVE	TEMPLETON DR	E	\$22,860.00
EDGERLY WAY	TEMPLETON DR	MADISON AVE	W	\$108,700.00
EDGERLY WAY	WILSEY WAY	TEMPLETON DR	W	\$125,268.00
EDGERTON WAY			Total Cost for Street:	\$246,034.00
Survey Street	Start Street	End Street	Orientation	
EDGERTON WAY	HESPER WAY	PARKOAKS DR	S	\$120,774.00
EDGERTON WAY	PARKOAKS DR	HESPER WAY	N	\$125,260.00
EDINBURGH DR			Total Cost for Street:	\$301,576.00
Survey Street	Start Street	End Street	Orientation	
EDINBURGH DR	2345 EDINBURGH DR	FORSYTH CT	N	\$27,136.00
EDINBURGH DR	BELLINGRATH DR	EDINBURGH DR	S	\$160,136.00
EDINBURGH DR	DOMINION WAY	BELLINGRATH DR	N	\$51,312.00
EDINBURGH DR	FORSYTH CT	DOMINION WAY	N	\$62,992.00
EDISON AVE			Total Cost for Street:	\$6,695,991.43
Survey Street	Start Street	End Street	Orientation	
EDISON AVE	2512 EDISON AVE	2533 EDISON AVE	SE	\$48,436.00
EDISON AVE	2533 EDISON AVE	2441 EDISON AVE	N	\$97,856.00
EDISON AVE	2635 EDISON AVE	2635 EDISON AVE	N	\$16,416.00
EDISON AVE	2730 EDISON AVE	HIDDEN OAK CT	S	\$55,696.00
EDISON AVE	2847 EDISON AVE	FONTAINE CT	N	\$68,760.00
EDISON AVE	3030 EDISON AVE	MORSE AVE	S	\$37,820.00
EDISON AVE	3142 EDISON AVE	3142 EDISON AVE	S	\$18,960.00
EDISON AVE	3433 EDISON AVE	E COUNTRY CLUB LN	N	\$67,200.00
EDISON AVE	3500 EDISON AVE	SIDEWALK ENDS	S	\$31,534.00
EDISON AVE	4110 EDISON AVE	NORRIS AVE	S	\$24,520.00
EDISON AVE	4350 EDISON AVE	MIRA VISTA ST	S	\$37,290.00
EDISON AVE	ALWOOD CT	EDISON AVE	S	\$16,688.00
EDISON AVE	AMBERLEY WAY	TERRA VISTA WAY	W	\$102,090.00
EDISON AVE	ANNADALE LN	CURB RAMP NEAR 3800 WATT	N	\$29,240.00
EDISON AVE	BALL WAY	HIDDEN OAK CT	S	\$217,195.30
EDISON AVE	BECERRA WAY	SIDEWALK ENDS	S	\$300,035.60
EDISON AVE	BROWNSON ST	THODE WAY	S	\$95,044.52

Sacramento County

Access Compliance Survey Report - Sidewalks

Cost Summary

EDISON AVE	CAMELLIA GARDENS MHP	FULTON AVE	N	\$290,295.87
EDISON AVE	COUNTRY HAVEN CT	SIDEWALK ENDS	N	\$166,418.45
EDISON AVE	CUEVAS CT	SIDEWALK ENDS	N	\$248,653.49
EDISON AVE	CURB RAMP NEAR 3800	WATT AVE	N	\$22,768.00
EDISON AVE	E COUNTRY CLUB LN	3305 EDISON AVE	N	\$49,388.00
EDISON AVE	EASTERN AVE	MIRA VISTA ST	S	\$422,434.94
EDISON AVE	EDISON AVE	EDISON AVE	S	\$94,798.00
EDISON AVE	FAIRVIEW CT	EDISON AVE	N	\$226,314.94
EDISON AVE	FONTAINE CT	LERWICK RD	N	\$18,512.00
EDISON AVE	FULTON AVE	EDISON AVE	S	\$205,017.35
EDISON AVE	GIBBONS DR	AMBERLEY WAY	W	\$55,410.00
EDISON AVE	HIDDEN OAK CT	ALWOOD CT	S	\$41,320.00
EDISON AVE	HILLCREST LN	ANNADALE LN	N	\$76,407.00
EDISON AVE	INMAN WAY	GIBBONS DR	E	\$41,930.00
EDISON AVE	LERWICK RD	EDISON AVE	N	\$134,362.83
EDISON AVE	MIRA VISTA ST	INMAN WAY	S	\$80,479.00
EDISON AVE	MORSE AVE	3600 MORSE AVE	S	\$215,334.00
EDISON AVE	MYRNA WAY	ROBIE LEE WAY	N	\$46,020.00
EDISON AVE	NORRIS AVE	EASTERN AVE	S	\$551,105.81
EDISON AVE	PASADENA AVE	4547 EDISON AVE	W	\$454,049.38
EDISON AVE	PAYTON ST	MYRNA WAY	N	\$130,490.00
EDISON AVE	ROBIE LEE WAY	NORRIS AVE	N	\$14,688.00
EDISON AVE	SAGAR AVE	SIDEWALK ENDS	E	\$56,836.73
EDISON AVE	SIDEWALK BEGINS	SIDEWALK ENDS	S	\$105,230.00
EDISON AVE	TERRA VISTA WAY	WHIZNAN ST	N	\$40,408.00
EDISON AVE	THODE WAY	SIDEWALK ENDS	S	\$352,504.02
EDISON AVE	TRUAX CT	BELL ST	SE	\$218,495.00
EDISON AVE	WATT AVE	3500 EDISON AVE	S	\$425,307.46
EDISON AVE	WHIZNAN ST	PAYTON ST	N	\$35,722.00
EDISON AVE	WRIGHT ST	2402 EDISON AVE	S	\$610,509.74

EEL CT

Total Cost for Street: \$53,956.00

Survey Street	Start Street	End Street	Orientation	
EEL CT	6226 EEL CT	WASATCH WAY	E/W	\$32,801.00
EEL CT	WASATCH WAY	6226 EEL CT	E	\$21,155.00

EHRBORN WAY

Total Cost for Street: \$126,826.00

Survey Street	Start Street	End Street	Orientation	
EHRBORN WAY	BLACKMER CIR	BLACKMER CIR	S	\$126,826.00

EISENHOWER DR

Total Cost for Street: \$425,195.00

Survey Street	Start Street	End Street	Orientation	
EISENHOWER DR	CECILE WAY	S PORT DR	W	\$22,980.00
EISENHOWER DR	FLORADORA DR	ROSEMONT DR	E	\$37,920.00
EISENHOWER DR	HUNTSMAN DR	PAGEANT DR	N	\$55,220.00
EISENHOWER DR	PAGEANT DR	HUNTSMAN DR	S	\$201,665.00
EISENHOWER DR	ROSEMONT DR	RUNDELAY WAY	W	\$26,160.00
EISENHOWER DR	RUNDELAY WAY	DUPONT WAY	W	\$39,120.00
EISENHOWER DR	S PORT DR	PAGEANT DR	W	\$42,130.00

EKNES ST

Total Cost for Street: \$86,744.00

Survey Street	Start Street	End Street	Orientation	
EKNES ST	AIR CORP WAY	MACREADY AVE	W	\$35,916.00

Sacramento County

Access Compliance Survey Report - Sidewalks

Cost Summary

EKNES ST	MACREADY AVE	NORDEN AVE	E	\$11,220.00
EKNES ST	MATHER BLVD	AIR CORP WAY	W	\$17,352.00
EKNES ST	NORDEN AVE	MATHER BLVD	E	\$22,256.00

EL CAJON WAY

Total Cost for Street: \$217,344.00

Survey Street	Start Street	End Street	Orientation	
EL CAJON WAY	EL CAJON WAY	LA QUINTA DR	S	\$113,204.00
EL CAJON WAY	LA QUINTA DR	EL CAJON WAY	N	\$71,048.00
EL CAJON WAY	MONTOYA ST	EL CAJON WAY	W	\$33,092.00

EL CAMINO AVE

Total Cost for Street: \$7,484,391.19

Survey Street	Start Street	End Street	Orientation	
EL CAMINO AVE	3033 EL CAMINO AVE	KENT DR	N	\$50,704.00
EL CAMINO AVE	3335 EL CAMINO AVE	KENTFIELD DR	N	\$15,377.00
EL CAMINO AVE	4300 EL CAMINO AVE	MILLRACE RD	S	\$33,900.00
EL CAMINO AVE	4309 EL CAMINO AVE	EASTERN AVE	N	\$15,250.00
EL CAMINO AVE	4515 MISSION AVE	GREENWOOD AVE	N	\$15,965.00
EL CAMINO AVE	4746 EL CAMINO AVE	VIA CAMINO AVE	S	\$33,080.00
EL CAMINO AVE	5000 EL CAMINO AVE	WALNUT AVE	S	\$180,138.00
EL CAMINO AVE	5755 EL CAMINO AVE	WINSFORD LN	N	\$15,042.00
EL CAMINO AVE	ANDRADE WAY	DUBAC WAY	S	\$27,160.00
EL CAMINO AVE	ANNA WAY	DARWIN ST	N	\$136,487.53
EL CAMINO AVE	AVALON DR	MARYAL DR	S	\$28,730.00
EL CAMINO AVE	BARCELONA WAY	BELL ST	S	\$260,944.13
EL CAMINO AVE	BELL ST	GWEN DR	S	\$276,570.00
EL CAMINO AVE	BELPORT LN	PARKWOOD DR	N	\$67,610.00
EL CAMINO AVE	BORICA WAY	BUTANO DR	N	\$28,040.00
EL CAMINO AVE	BRENTWOOD RD	MEADOWBROOK RD	S	\$9,285.00
EL CAMINO AVE	BRIDLE PATH LN	MISSION AVE	S	\$22,175.00
EL CAMINO AVE	BURGUNDY WAY	FULTON AVE	S	\$67,308.00
EL CAMINO AVE	BUTANO DR	ANDRADE WAY	S	\$125,585.00
EL CAMINO AVE	CAMBON WAY	ANDRADE WAY	N	\$10,300.00
EL CAMINO AVE	CAMINO GARDEN WAY	GARFIELD AVE	S	\$35,700.00
EL CAMINO AVE	CAMINO PARK CT	FAIR OAKS BLVD	S	\$45,304.00
EL CAMINO AVE	CASTLEWOOD DR	MORSE AVE	N	\$24,492.00
EL CAMINO AVE	CATALINA DR	IONE ST	S	\$11,385.00
EL CAMINO AVE	CATHAY WAY	WATSON ST	S	\$31,210.00
EL CAMINO AVE	DARWIN ST	HOWE AVE	S	\$76,851.79
EL CAMINO AVE	DRAYTON DR	KENT DR	N	\$103,863.65
EL CAMINO AVE	DUARTE CT	CAMBON WAY	N	\$15,920.00
EL CAMINO AVE	DUBAC WAY	CATALINA DR	S	\$6,075.00
EL CAMINO AVE	EASTERN AVE	4300 EL CAMINO AVE	S	\$77,135.00
EL CAMINO AVE	EL CAMINO AVE	YORKTOWN AVE	S	\$106,740.00
EL CAMINO AVE	EL TONAS WAY	EL VITA WAY	N	\$37,500.00
EL CAMINO AVE	EL VITA WAY	END OF SIDEWALK	N	\$274,513.40
EL CAMINO AVE	ETHAN WAY	ANNA WAY	S	\$579,798.96
EL CAMINO AVE	FAIR OAKS BLVD	5755 EL CAMINO AVE	N	\$32,532.00
EL CAMINO AVE	FALLWATER LN	CAMINO GARDEN WAY	S	\$27,870.00
EL CAMINO AVE	FULTON AVE	PARKWOOD DR	S	\$287,776.00
EL CAMINO AVE	GABRIEL CT	WALNUT AVE	N	\$62,250.07
EL CAMINO AVE	GARFIELD AVE	RANCHERO WAY	S	\$155,994.33
EL CAMINO AVE	GREENFIELD WAY	MISSION AVE	N	\$15,550.00

Sacramento County

Access Compliance Survey Report - Sidewalks

Cost Summary

EL CAMINO AVE	GREENWOOD AVE	4309 EL CAMINO AVE	N	\$48,208.00
EL CAMINO AVE	GUNN RD	FALLWATER LN	S	\$36,090.00
EL CAMINO AVE	GWEN DR	BURGUNDY WAY	S	\$48,216.00
EL CAMINO AVE	HOWE AVE	EL CAMINO AVE	S	\$477,189.70
EL CAMINO AVE	IONE ST	ROSLYN WAY	S	\$22,720.00
EL CAMINO AVE	KENT DR	BELPORT LN	N	\$41,228.00
EL CAMINO AVE	KENTFIELD DR	SAINT MATHEWS DR	N	\$23,084.00
EL CAMINO AVE	LA FRANCE DR	4925 EL CAMINO AVE	N	\$19,648.00
EL CAMINO AVE	LILLIAN LN	GABRIEL CT	N	\$76,896.73
EL CAMINO AVE	MARYAL DR	CATHAY WAY	S	\$37,455.00
EL CAMINO AVE	MEADOWBROOK RD	PENNLAND DR	S	\$25,609.00
EL CAMINO AVE	MIDLAND WAY	GREENFIELD WAY	N	\$19,540.00
EL CAMINO AVE	MILLRACE RD	BRIDLE PATH LN	S	\$44,375.00
EL CAMINO AVE	MISSION AVE	WERBE LN	S	\$91,784.00
EL CAMINO AVE	MORETTI WAY	TAMARACK WAY	N	\$147,253.36
EL CAMINO AVE	MORSE AVE	DRAYTON DR	S	\$729,972.62
EL CAMINO AVE	PARK ESTATES DR	MORSE AVE	S	\$15,440.00
EL CAMINO AVE	PARKWOOD DR	SANDRINGHAM RD	S	\$67,605.00
EL CAMINO AVE	PENNLAND DR	PARK ESTATES DR	S	\$25,040.00
EL CAMINO AVE	RANCHERO WAY	END OF SIDEWALK	S	\$263,122.15
EL CAMINO AVE	ROSLYN WAY	VERNA WAY	S	\$19,977.50
EL CAMINO AVE	SAINT MATHEWS DR	CASTLEWOOD DR	N	\$26,685.00
EL CAMINO AVE	SANDRINGHAM RD	BRENTWOOD RD	S	\$11,000.00
EL CAMINO AVE	SIDEWALK STARTS	BARCELONA WAY	S	\$81,219.03
EL CAMINO AVE	START OF SIDEWALK	END OF SIDEWALK	S	\$117,084.00
EL CAMINO AVE	SUNVIEW AVE	EL CAMINO AVE	S	\$4,608.00
EL CAMINO AVE	TAMARACK WAY	BELL ST	N	\$238,049.75
EL CAMINO AVE	UNNAMED	END OF SIDEWALK	S	\$5,970.00
EL CAMINO AVE	VERNA WAY	AVALON DR, END OF SIDEWALK	S/W	\$48,010.00
EL CAMINO AVE	VIA CAMINO AVE	VIA CAMINO AVE	S	\$134,721.82
EL CAMINO AVE	WALNUT AVE	WALNUT OAKS LN	S	\$158,190.76
EL CAMINO AVE	WALNUT OAKS LN	GUNN RD	S	\$341,105.80
EL CAMINO AVE	WATSON ST	EASTERN AVE	S	\$23,575.00
EL CAMINO AVE	WATT AVE	BUTANO DR	S	\$286,822.11
EL CAMINO AVE	WERBE LN	4746 EL CAMINO AVE	S	\$22,290.00
EL CAMINO AVE	WINSFORD LN	EL TONAS WAY	N	\$33,530.00
EL CAMINO AVE	WRIGHT ST	TAMARACK WAY	N	\$155,940.00
EL CAMINO AVE	YORKTOWN AVE	WATT AVE	S	\$87,024.00

EL CAMINO WAY

Total Cost for Street: \$91,062.58

Survey Street	Start Street	End Street	Orientation	
EL CAMINO WAY	UPHAM CT	WALNUT AVE	S	\$91,062.58

EL CAMPO WAY

Total Cost for Street: \$339,532.00

Survey Street	Start Street	End Street	Orientation	
EL CAMPO WAY	KARL DR	MERAMONTE WAY	W	\$166,632.00
EL CAMPO WAY	MERAMONTE WAY	KARL DR	E	\$172,900.00

EL CASTILLO CT

Total Cost for Street: \$31,237.00

Survey Street	Start Street	End Street	Orientation	
EL CASTILLO CT	3329 EL CASTILLO CT	LA MADERA WAY	N	\$17,036.00
EL CASTILLO CT	LA MADERA WAY	3329 EL CASTILLO CT	S	\$14,201.00

EL CENTRO RD**Total Cost for Street: \$264,110.00**

Survey Street	Start Street	End Street	Orientation	
EL CENTRO RD	EL CENTRO RD	TOMATO PATCH LN	E	\$103,542.00
EL CENTRO RD	TOMATO PATCH LN	TOMATO PATCH LN	E	\$70,728.00
EL CENTRO RD	W EL CAMINO AVE	EL CENTRO RD	E	\$89,840.00

EL CERRITO WAY**Total Cost for Street: \$216,000.00**

Survey Street	Start Street	End Street	Orientation	
EL CERRITO WAY	4510 EL CERRITO WAY	47TH STREET	S	\$65,498.00
EL CERRITO WAY	4521 EL CERRITO WAY	SUMMIT WAY	E	\$19,068.00
EL CERRITO WAY	47TH ST	4521 EL CERRITO WAY	N	\$56,277.00
EL CERRITO WAY	ORINDA WAY	4500 EL CERRITO WAY	W	\$54,106.00
EL CERRITO WAY	SUMMIT WAY	ORINDA WAY	E	\$21,051.00

EL CERRO CT**Total Cost for Street: \$126,328.00**

Survey Street	Start Street	End Street	Orientation	
EL CERRO CT	2700 EL CERRO CT	APPALACHIAN DR	W	\$60,028.00
EL CERRO CT	APPALACHIAN DR	2700 EL CERRO CT	E	\$66,300.00

EL CHAPUL WAY**Total Cost for Street: \$289,976.00**

Survey Street	Start Street	End Street	Orientation	
EL CHAPUL WAY	ARBARDEE DR	ILLINOIS AVE	N	\$163,312.00
EL CHAPUL WAY	HAVELOK ST	INGRID WAY	S	\$22,320.00
EL CHAPUL WAY	ILLINOIS AVE	HAVELOK ST	S	\$25,652.00
EL CHAPUL WAY	INGRID WAY	ARBARDEE DR	S	\$78,692.00

EL JARDIN CT**Total Cost for Street: \$43,688.00**

Survey Street	Start Street	End Street	Orientation	
EL JARDIN CT	7211 EL JARDIN CT	LADERA WAY	N	\$19,384.00
EL JARDIN CT	LADERA WAY	7211 EL JARDIN CT	S	\$24,304.00

EL LAGO CT**Total Cost for Street: \$31,016.00**

Survey Street	Start Street	End Street	Orientation	
EL LAGO CT	8509 EL LAGO CT	BLACK EAGLE DR	W	\$13,100.00
EL LAGO CT	BLACK EAGLE DR	8509 EL LAGO CT	E	\$17,916.00

EL LINDO CT**Total Cost for Street: \$79,568.00**

Survey Street	Start Street	End Street	Orientation	
EL LINDO CT	8516 EL LINDO CT	BLACK EAGLE DR	W	\$47,384.00
EL LINDO CT	BLACK EAGLE DR	8516 EL LINDO CT	E	\$32,184.00

EL ORO ST**Total Cost for Street: \$226,714.00**

Survey Street	Start Street	End Street	Orientation	
EL ORO ST	3821 EL ORO ST	ROSARIO BLVD	N	\$49,758.00
EL ORO ST	ROSARIO BLVD	SAN VICENTE WAY	S	\$120,640.00
EL ORO ST	SAN VICENTE WAY	3821 EL ORO ST	N	\$56,316.00

EL PARAISO AVE**Total Cost for Street: \$192,275.00**

Survey Street	Start Street	End Street	Orientation	
EL PARAISO AVE	HOBNAIL WAY	5121 EL PARAISO AVE	S	\$12,060.00
EL PARAISO AVE	IVORY WAY	SAMPSON BLVD	N	\$117,085.00
EL PARAISO AVE	SAMPSON BLVD	HOBNAIL WAY	S	\$51,280.00
EL PARAISO AVE	SIDEWALK STARTS	LUCERO DR	N	\$11,850.00

EL PESCADOR CT**Total Cost for Street: \$28,004.00**

Survey Street	Start Street	End Street	Orientation	
---------------	--------------	------------	-------------	--

Sacramento County

Access Compliance Survey Report - Sidewalks

Cost Summary

EL PESCADOR CT	2338 EL PESCADOR CT	PYRITES WAY	E	\$12,636.00
EL PESCADOR CT	PYRITES WAY	2338 EL PESCADOR CT	W	\$15,368.00

EL PRADO WAY

Total Cost for Street: \$399,350.00

Survey Street	Start Street	End Street	Orientation	
EL PRADO WAY	2850 EL PRADO WAY	WELDON WAY	S	\$4,708.00
EL PRADO WAY	EL PRADO WAY	PARK ESTATES DR	N	\$9,248.00
EL PRADO WAY	LANDON LN	MEADOWBROOK RD	S	\$25,836.00
EL PRADO WAY	LOMA VISTA DR	2700 EL PRADO WAY	S	\$50,093.00
EL PRADO WAY	MEADOWBROOK RD	MORSE AVE	S	\$165,861.00
EL PRADO WAY	MORSE AVE	MEADOWBROOK RD	N	\$92,960.00
EL PRADO WAY	PARK ESTATES DR	LOMA VISTA DR	N	\$30,268.00
EL PRADO WAY	WELDON WAY	LANDON LN	S	\$20,376.00

EL SOBRANTE WAY

Total Cost for Street: \$378,732.00

Survey Street	Start Street	End Street	Orientation	
EL SOBRANTE WAY	8600 EL SOBRANTE WAY	LA PAENDA WAY	S	\$116,464.00
EL SOBRANTE WAY	ALMONDA ST	8601 EL SOBRANTE WAY	N	\$96,332.00
EL SOBRANTE WAY	CORDONIZ CT	ALMONDA ST	N	\$45,864.00
EL SOBRANTE WAY	LA PAENDA WAY	PARDILLO AVE	W	\$80,512.00
EL SOBRANTE WAY	PARDILLO AVE	CORDONIZ CT	E	\$39,560.00

EL TERRAZA DR

Total Cost for Street: \$251,623.00

Survey Street	Start Street	End Street	Orientation	
EL TERRAZA DR	7573 EL TERRAZA DR	NAPIER WAY	E	\$65,705.00
EL TERRAZA DR	FAIRLAWN CT	THEODORE AVE	W	\$31,664.00
EL TERRAZA DR	GERBER RD	7577 EL TERRAZA DR	E	\$78,806.00
EL TERRAZA DR	NAPIER WAY	FAIRLAWN CT	W	\$42,192.00
EL TERRAZA DR	THEODORE AVE	GERBER RD	W	\$33,256.00

EL TONAS WAY

Total Cost for Street: \$279,808.00

Survey Street	Start Street	End Street	Orientation	
EL TONAS WAY	2530 EL TONAS WAY	EL VITA WAY	N	\$68,548.00
EL TONAS WAY	EL CAMINO AVE	2530 EL TONAS WAY	E	\$86,204.00
EL TONAS WAY	EL TONAS WAY	EL CAMINO AVE	W	\$75,088.00
EL TONAS WAY	EL VITA WAY	EL TONAS WAY	S	\$49,968.00

EL VALLE WAY

Total Cost for Street: \$477,808.00

Survey Street	Start Street	End Street	Orientation	
EL VALLE WAY	3237 EL VALLE WAY	BLACK EAGLE DR	W	\$128,820.00
EL VALLE WAY	3300 EL VALLE WAY	REDWATER DR	S	\$131,264.00
EL VALLE WAY	BLACK EAGLE DR	RIO ROCA CT	E	\$57,488.00
EL VALLE WAY	REDWATER DR	3237 EL VALLE WAY	N	\$133,564.00
EL VALLE WAY	RIO ROCA CT	3300 EL VALLE WAY	E	\$26,672.00

EL VIENTO WAY

Total Cost for Street: \$82,309.00

Survey Street	Start Street	End Street	Orientation	
EL VIENTO WAY	BLACK EAGLE DR	KEY LARGO CT	E	\$17,904.00
EL VIENTO WAY	KEY LARGO CT	LA MADERA WAY	E	\$20,253.00
EL VIENTO WAY	LA MADERA WAY	BLACK EAGLE DR	W	\$44,152.00

EL VITA WAY

Total Cost for Street: \$303,264.00

Survey Street	Start Street	End Street	Orientation	
EL VITA WAY	2527 EL VITA WAY	EL CAMINO AVE	W	\$77,716.00
EL VITA WAY	2530 EL VITA WAY	2530 EL VITA WAY	E	\$15,960.00

Sacramento County

Access Compliance Survey Report - Sidewalks

Cost Summary

EL VITA WAY	2536 EL VITA WAY	2536 EL VITA WAY	W	\$44,456.00
EL VITA WAY	2546 EL VITA WAY	2571 EL VITA WAY	E	\$12,044.00
EL VITA WAY	2553 EL VITA WAY	2527 EL VITA WAY	S	\$53,592.00
EL VITA WAY	2571 EL VITA WAY	2553 EL VITA WAY	W	\$17,000.00
EL VITA WAY	EL CAMINO AVE	EL TONAS WAY	E	\$64,868.00
EL VITA WAY	EL TONAS WAY	2530 EL VITA WAY	N	\$17,628.00

ELAINE DR

Total Cost for Street: \$645,745.00

Survey Street	Start Street	End Street	Orientation	
ELAINE DR	ALDEN WAY	GROVEHILL WAY	S	\$27,804.00
ELAINE DR	BRANBURY WAY	HAYWARD DR	S	\$66,872.00
ELAINE DR	FLETCHER FARM DR	JENNA WAY	N	\$95,405.00
ELAINE DR	FRENCH RD	BRANBURY WAY	S	\$17,084.00
ELAINE DR	GROVEHILL WAY	JEN FONTES WAY	S	\$26,604.00
ELAINE DR	HAYWARD DR	ALDEN WAY	S	\$137,055.00
ELAINE DR	JEN FONTES WAY	FLETCHER FARM DR	S	\$130,016.00
ELAINE DR	JENNA WAY	HAYWARD DR	N	\$144,905.00

ELAM CREEK CT

Total Cost for Street: \$75,884.00

Survey Street	Start Street	End Street	Orientation	
ELAM CREEK CT	8438 ELAM CREEK CT	CHENTEZ CT	S	\$30,680.00
ELAM CREEK CT	CHENTEZ CT	KENNETH AVE	S	\$6,692.00
ELAM CREEK CT	KENNETH AVE	8438 ELAM CREEK CT	N	\$38,512.00

ELBERT WAY

Total Cost for Street: \$367,769.00

Survey Street	Start Street	End Street	Orientation	
ELBERT WAY	5118 ELBERT WAY	DIABLO DR	E	\$158,478.00
ELBERT WAY	5119 ELBERT WAY	EVEREST WAY	N	\$26,050.00
ELBERT WAY	DIABLO DR	5119 ELBERT WAY	N/W	\$143,818.00
ELBERT WAY	EVEREST WAY	5118 ELBERT WAY	S	\$39,423.00

ELDER CREEK RD

Total Cost for Street: \$363,522.16

Survey Street	Start Street	End Street	Orientation	
ELDER CREEK RD	ELDER CREEK RD	ELDER CREEK RD	S	\$95,994.00
ELDER CREEK RD	S WATT AVE	HEDGE AVE	S	\$225,132.16
ELDER CREEK RD	TURNER RD	S WATT AVE	N	\$42,396.00

ELDER ST

Total Cost for Street: \$116,892.00

Survey Street	Start Street	End Street	Orientation	
ELDER ST	7230 ELDER ST	QUIET WAY	E	\$55,328.00
ELDER ST	QUIET WAY	7229 ELDER ST	W	\$61,564.00

ELEGANS CT

Total Cost for Street: \$73,665.00

Survey Street	Start Street	End Street	Orientation	
ELEGANS CT	8348 ELEGANS CT	8352 ELEGANS CT	E	\$600.00
ELEGANS CT	8349 ELEGANS CT	CAREO DR	W	\$32,225.00
ELEGANS CT	8353 ELEGANS CT	8349 ELEGANS CT	W	\$3,480.00
ELEGANS CT	CAREO DR	8348 ELEGANS CT	E	\$37,360.00

ELEGANTE WAY

Total Cost for Street: \$331,523.16

Survey Street	Start Street	End Street	Orientation	
ELEGANTE WAY	STEVENSON AVE	WHEATLAND DR	W	\$32,910.00
ELEGANTE WAY	WHEATLAND DR	STEVENSON AVE	E	\$298,613.16

ELFRIEDE WAY

Total Cost for Street: \$82,095.00

Survey Street	Start Street	End Street	Orientation	
---------------	--------------	------------	-------------	--

Sacramento County

Access Compliance Survey Report - Sidewalks

Cost Summary

ELFRIEDE WAY	PERSIMMON AVE	SOULES WAY	N	\$44,750.00
ELFRIEDE WAY	SOULES WAY	PERSIMMON AVE	S	\$37,345.00

ELGIN HILLS WAY

Total Cost for Street: \$650,473.00

Survey Street	Start Street	End Street	Orientation	
ELGIN HILLS WAY	5330 ELGIN HILLS WAY	WINDFORD WAY	N	\$95,652.00
ELGIN HILLS WAY	5408 ELGIN HILLS WAY	5330 ELGIN HILLS WAY	N	\$58,633.00
ELGIN HILLS WAY	5417 ELGIN HILLS WAY	5509 ELGIN HILLS WAY	W	\$101,268.00
ELGIN HILLS WAY	5500 ELGIN HILLS WAY	5408 ELGIN HILLS WAY	E/N	\$94,655.00
ELGIN HILLS WAY	5509 ELGIN HILLS WAY	PALMERSON DR	N	\$79,225.00
ELGIN HILLS WAY	CAMBRIC CT	SCOTSWOOD WAY	S	\$69,980.00
ELGIN HILLS WAY	PALMERSON DR	5500 ELGIN HILLS WAY	S/E	\$79,144.00
ELGIN HILLS WAY	SCOTSWOOD WAY	SIENNA FELL CT	S	\$27,175.00
ELGIN HILLS WAY	SIENNA FELL CT	5417 ELGIN HILLS WAY	S	\$26,989.00
ELGIN HILLS WAY	WINDFORD WAY	CAMBRIC CT	S	\$17,752.00

ELGIN WOODS CT

Total Cost for Street: \$59,495.00

Survey Street	Start Street	End Street	Orientation	
ELGIN WOODS CT	5038 ELGIN WOODS CT	BRIGHTON WYND WAY	S	\$28,875.00
ELGIN WOODS CT	ASHFORD HILL PL	5037 ELGIN WOODS CT	N	\$30,620.00

ELI CT

Total Cost for Street: \$65,740.00

Survey Street	Start Street	End Street	Orientation	
ELI CT	4700 ELI CT	FOSTER WAY	S	\$32,604.00
ELI CT	FOSTER WAY	4700 ELI CT	N	\$33,136.00

ELINORA WAY

Total Cost for Street: \$157,568.00

Survey Street	Start Street	End Street	Orientation	
ELINORA WAY	DON JULIO BLVD	DUNDEE DR	S	\$78,740.00
ELINORA WAY	DUNDEE DR	DON JULIO BLVD	N	\$78,828.00

ELIZABETH AVE

Total Cost for Street: \$396,283.00

Survey Street	Start Street	End Street	Orientation	
ELIZABETH AVE	4525 ELIZABETH AVE	GREENWOOD AVE	N	\$44,592.00
ELIZABETH AVE	EASTERN AVE	REBECCA WAY	S	\$47,868.00
ELIZABETH AVE	GLEN OAK CT	LIBBY WAY	N	\$45,112.00
ELIZABETH AVE	GREENWOOD AVE	4525 ELIZABETH AVE	S	\$75,548.00
ELIZABETH AVE	LIBBY WAY	EASTERN AVE	N	\$95,226.00
ELIZABETH AVE	REBECCA WAY	GREENWOOD AVE	S	\$87,937.00

ELK GROVE BLVD

Total Cost for Street: \$69,672.00

Survey Street	Start Street	End Street	Orientation	
ELK GROVE BLVD	SHORELAKE DR	FOUR WINDS DR	S	\$69,672.00

ELK GROVE FLORIN RD

Total Cost for Street: \$2,410,583.86

Survey Street	Start Street	End Street	Orientation	
ELK GROVE FLORIN RD	7733 ELK GROVE FLORIN RD	7733 ELK GROVE FLORIN RD	E	\$11,914.50
ELK GROVE FLORIN RD	8915 GERBER RD	8915 GERBER RD	E	\$3,684.00
ELK GROVE FLORIN RD	BOULDER GLEN WAY	BRITTANY PARK DR	E	\$68,682.00
ELK GROVE FLORIN RD	BRIDALSMITH DR	BRITTANY PARK DR	W	\$185,667.00
ELK GROVE FLORIN RD	BRITTANY PARK DR	8224 ELK GROVE-FLORIN RD	W	\$617,287.18
ELK GROVE FLORIN RD	CALVINE RD	ROBBINS RD	E	\$119,034.00
ELK GROVE FLORIN RD	CARLISLE AVE	LEMAS RD	W	\$98,799.00
ELK GROVE FLORIN RD	CASELMAN RD	CARLISLE AVE	W	\$132,582.00
ELK GROVE FLORIN RD	COBBLE CREST DR	BOULDER GLEN WAY	E	\$15,876.00

Sacramento County

Access Compliance Survey Report - Sidewalks

Cost Summary

ELK GROVE FLORIN RD	ELK GROVE FLORIN RD	TIOGAWOODS DR	W	\$165,854.00
ELK GROVE FLORIN RD	GELDERLAND WAY	CASELMAN RD	W	\$15,359.50
ELK GROVE FLORIN RD	GERBER RD	TIOGAWOODS DR	W	\$386,757.68
ELK GROVE FLORIN RD	LEMAS RD	VINTAGE PARK DR	W	\$59,421.00
ELK GROVE FLORIN RD	ROBBINS RD	CALVINE RD	W	\$134,622.00
ELK GROVE FLORIN RD	STRAWBRIDGE DR	BRIDALSMITH DR	E	\$24,174.00
ELK GROVE FLORIN RD	TIOGAWOODS DR	GELDERLAND WAY	W	\$162,721.00
ELK GROVE FLORIN RD	VINTAGE PARK DR	BRIDALSMITH DR	W	\$208,149.00

ELK RIVER CT

Total Cost for Street: \$56,760.00

Survey Street	Start Street	End Street	Orientation	
ELK RIVER CT	3756 ELK RIVER CT	NORTHAM DR	N	\$12,300.00
ELK RIVER CT	NORTHAM DR	3756 ELK RIVER CT	S	\$44,460.00

ELKHORN BLVD

Total Cost for Street: \$5,979,507.28

Survey Street	Start Street	End Street	Orientation	
ELKHORN BLVD	10TH ST	DRY CREEK RD	S	\$156,680.00
ELKHORN BLVD	32ND ST	32ND ST	N	\$175,922.52
ELKHORN BLVD	3323 ELKHORN BLVD	3233 ELKHORN BLVD	N	\$180,966.00
ELKHORN BLVD	34TH ST	ELKHORN BLVD	S	\$548,567.71
ELKHORN BLVD	5301 ELKHORN BLVD	ANDREA BLVD	N	\$62,693.00
ELKHORN BLVD	5333 ELKHORN BLVD	5301 ELKHORN BLVD	N	\$8,442.00
ELKHORN BLVD	ANDREA BLVD	CRATER WAY	S	\$86,505.00
ELKHORN BLVD	BISMARCK DR	LARCHMONT DR	S	\$140,741.00
ELKHORN BLVD	BUTTERBALL WAY	SPRIG DR	S	\$300,918.00
ELKHORN BLVD	CAMELOT ST	2ND ST	N	\$151,896.00
ELKHORN BLVD	CANTEL WAY	THOMAS DR	SE	\$365,078.00
ELKHORN BLVD	CRATER WAY	DIABLO DR	S	\$65,750.00
ELKHORN BLVD	DIABLO DR	5333 ELKHORN BLVD	N	\$9,811.00
ELKHORN BLVD	DON JULIO BLVD	END OF SIDEWALK	S	\$312,684.00
ELKHORN BLVD	ELKHORN BLVD	WATT AVE	S	\$251,874.00
ELKHORN BLVD	ELKHORN MANOR DR	ELKHORN BLVD	S	\$85,116.00
ELKHORN BLVD	END OF SIDEWALK	HILLSDALE BLVD	S	\$74,721.00
ELKHORN BLVD	GILLINGHAM WAY	BISMARCK DR	NW	\$67,864.00
ELKHORN BLVD	HILLSDALE BLVD	ANDREA BLVD	S	\$195,537.00
ELKHORN BLVD	KIMMEL DR	PLUMBER WAY	N	\$154,770.00
ELKHORN BLVD	LARCHMONT DR	SCHOFIELD WAY	S	\$57,734.00
ELKHORN BLVD	LUND CT	SLOAN DR	S	\$28,688.00
ELKHORN BLVD	MCDERMOTT DR	SPRIG DR	N	\$104,658.00
ELKHORN BLVD	PLUMBER WAY	LARCHMONT DR	N	\$29,953.00
ELKHORN BLVD	RAMSEY DR	KIMMEL DR	N	\$208,246.00
ELKHORN BLVD	RIO LINDA BLVD	ELKHORN MANOR DR	S	\$143,290.00
ELKHORN BLVD	SCHOFIELD WAY	LUND CT	S	\$42,456.00
ELKHORN BLVD	SLOAN DR	WEDDIGEN WAY	S	\$184,210.00
ELKHORN BLVD	SPRIG DR	DON JULIO BLVD	S	\$335,640.00
ELKHORN BLVD	STONEMAN DR	BISMARCK DR	SE	\$58,814.00
ELKHORN BLVD	THOMAS DR	STONEMAN DR	SE	\$633,156.21
ELKHORN BLVD	WALERGA RD	BUTTERBALL WAY	S	\$225,860.00
ELKHORN BLVD	WATT AVE	CANTEL WAY	S	\$506,377.84
ELKHORN BLVD	WEDDIGEN WAY	WALERGA RD	S	\$23,888.00

ELKHORN MANOR DR

Total Cost for Street: \$121,208.00

Survey Street	Start Street	End Street	Orientation	
---------------	--------------	------------	-------------	--

Sacramento County

Access Compliance Survey Report - Sidewalks

Cost Summary

ELKHORN MANOR DR	ASHWILL CT	HARLING CT	E	\$29,648.00
ELKHORN MANOR DR	ELKHORN BLVD	RIVERBELLE CT	W	\$78,396.00
ELKHORN MANOR DR	HARLING CT	ELKHORN BLVD	E	\$13,164.00

ELKO CT Total Cost for Street: \$33,450.00

Survey Street	Start Street	End Street	Orientation	
ELKO CT	4206 ELKO CT	42ND ST	N	\$17,680.00
ELKO CT	42ND ST	4206 ELKO CT	S	\$15,770.00

ELKPOINT CT Total Cost for Street: \$11,289.00

Survey Street	Start Street	End Street	Orientation	
ELKPOINT CT	8313 ELKPOINT CT	SPENGLER DR	E	\$11,289.00

ELLERSLEE DR Total Cost for Street: \$397,432.00

Survey Street	Start Street	End Street	Orientation	
ELLERSLEE DR	5955 ELLERSLEE DR	MANZANITA AVE	N	\$83,500.00
ELLERSLEE DR	BEAUMERE WAY	5955 ELLERSLEE DR	W	\$69,044.00
ELLERSLEE DR	CEDARHURST WAY	WOODLEIGH DR	E	\$76,660.00
ELLERSLEE DR	MANZANITA AVE	RUTLAND DR	S	\$81,732.00
ELLERSLEE DR	RUTLAND DR	CEDARHURST WAY	S	\$26,216.00
ELLERSLEE DR	WOODLEIGH DR	BEAUMERE WAY	W	\$60,280.00

ELLINGTON CIR Total Cost for Street: \$423,289.00

Survey Street	Start Street	End Street	Orientation	
ELLINGTON CIR	3122 ELLINGTON CIR	ELLINGTON CIR	W	\$50,288.00
ELLINGTON CIR	3129 ELLINGTON CIR	MORSE AVE	N	\$96,016.00
ELLINGTON CIR	3153 ELLINGTON CIR	3129 ELLINGTON CIR	E	\$61,876.00
ELLINGTON CIR	ELLINGTON CIR	PENN CT	N	\$27,040.00
ELLINGTON CIR	MORSE AVE	3153 ELLINGTON CIR	S	\$161,785.00
ELLINGTON CIR	PENN CT	MORSE AVE	N	\$26,284.00

ELLIS CT Total Cost for Street: \$60,656.00

Survey Street	Start Street	End Street	Orientation	
ELLIS CT	5705 ELLIS CT	SANTA FE WAY	SW	\$12,016.00
ELLIS CT	5709 ELLIS CT	5705 ELLIS CT	SW	\$16,576.00
ELLIS CT	SANTA FE WAY	5709 ELLIS CT	NE	\$32,064.00

ELLSWORTH CIR Total Cost for Street: \$801,027.00

Survey Street	Start Street	End Street	Orientation	
ELLSWORTH CIR	6724 ELLSWORTH CIR	DEWEY ORCHARD CT	S	\$78,340.00
ELLSWORTH CIR	6725 ELLSWORTH CIR	SELKIRK WAY	E	\$54,480.00
ELLSWORTH CIR	6957 ELLSWORTH CIR	RUSTIC RD	N	\$88,680.00
ELLSWORTH CIR	6960 ELLSWORTH CIR	6984 ELLSWORTH CIR	E	\$30,300.00
ELLSWORTH CIR	6984 ELLSWORTH CIR	RUSTIC RD	N	\$114,363.00
ELLSWORTH CIR	6993 ELLSWORTH CIR	6957 ELLSWORTH CIR	W	\$23,220.00
ELLSWORTH CIR	DEWEY ORCHARD CT	SELKIRK WAY	N	\$34,632.00
ELLSWORTH CIR	RUSTIC RD	6960 ELLSWORTH CIR	S	\$272,592.00
ELLSWORTH CIR	SELKIRK WAY	6724 ELLSWORTH CIR	W	\$104,420.00

ELM AVE Total Cost for Street: \$1,926,182.02

Survey Street	Start Street	End Street	Orientation	
ELM AVE	8547 ELM AVE	KENNETH AVE	N	\$95,716.00
ELM AVE	8935 ELM AVE	8935 ELM AVE	N	\$60,600.00
ELM AVE	ALMOND AVE	BERRY HILL CT	N	\$204,146.38
ELM AVE	BERRY HILL CT	KENNETH AVE	N	\$138,159.75

Sacramento County

Access Compliance Survey Report - Sidewalks

Cost Summary

ELM AVE	BOBBY ST	ELM AVE	N	\$24,224.00
ELM AVE	EASTSIDE CT	ALMOND AVE	S	\$524,836.82
ELM AVE	ELM AVE	8935 ELM AVE	N	\$77,328.00
ELM AVE	HAZEL AVE	BOBBY ST	N	\$59,480.00
ELM AVE	HIGH SIERRA CT	HAZEL AVE	N	\$531,824.21
ELM AVE	KENNETH AVE	EASTSIDE CT	S	\$209,866.86

ELMGROVE CT

Total Cost for Street: \$15,832.00

Survey Street	Start Street	End Street	Orientation	
ELMGROVE CT	9239 ELMGROVE CT	BIRCHGROVE WAY	N	\$6,820.00
ELMGROVE CT	BIRCHGROVE WAY	9239 ELMGROVE CT	S	\$9,012.00

ELMIRA CIR

Total Cost for Street: \$499,224.00

Survey Street	Start Street	End Street	Orientation	
ELMIRA CIR	9640 ELMIRA CIR	9644 ELMIRA CIR	S	\$7,948.00
ELMIRA CIR	9644 ELMIRA CIR	9688 ELMIRA CIR	S	\$78,088.00
ELMIRA CIR	9651 ELMIRA CIR	ALLEGHENY DR	E	\$102,310.00
ELMIRA CIR	9683 ELMIRA CIR	9651 ELMIRA CIR	N	\$84,714.00
ELMIRA CIR	9688 ELMIRA CIR	ALLEGHENY DR	E	\$61,808.00
ELMIRA CIR	ALLEGHENY DR	9640 ELMIRA CIR	W	\$164,356.00

ELMO DR

Total Cost for Street: \$322,942.00

Survey Street	Start Street	End Street	Orientation	
ELMO DR	5837 ELMO DR	SANTA FE WAY	W	\$110,204.00
ELMO DR	5838 ELMO DR	SANTA FE WAY	S	\$60,720.00
ELMO DR	SANTA FE WAY	5837 ELMO DR	N	\$152,018.00

ELNORA CT

Total Cost for Street: \$102,800.00

Survey Street	Start Street	End Street	Orientation	
ELNORA CT	8040 ELNORA CT	8070 ELNORA CT	W	\$23,428.00
ELNORA CT	8061 ELNORA CT	8041 ELNORA CT	E	\$30,900.00
ELNORA CT	8070 ELNORA CT	CAYMUS DR	N	\$19,032.00
ELNORA CT	CAYMUS DR	8065 ELNORA CT	S	\$29,440.00

ELSIE AVE

Total Cost for Street: \$5,008,078.22

Survey Street	Start Street	End Street	Orientation	
ELSIE AVE	7610 ELSIE AVE	7710 ELSIE AVE	S	\$78,096.00
ELSIE AVE	8325 HEMINGWAY DR	HEMINGWAY DR	N	\$21,760.00
ELSIE AVE	COTTONWOOD LN	WILBUR WAY	N	\$1,083,303.99
ELSIE AVE	HALBRITE WAY	SUNRISE GREENS DR	S	\$119,394.00
ELSIE AVE	HEMINGWAY DR	IONA WAY	N	\$195,650.00
ELSIE AVE	IONA WAY	SANDILANDS WAY	S	\$206,135.00
ELSIE AVE	POWER INN RD	IONA WAY	S	\$691,291.15
ELSIE AVE	ROBINETTE RD	POWER INN RD	S	\$684,463.78
ELSIE AVE	SANDILANDS WAY	HALBRITE WAY	S	\$102,900.00
ELSIE AVE	SHELLBROOK CT	SUNRISE GREENS DR	N	\$440,299.58
ELSIE AVE	SIDEWALK START	8132 ELSIE AVE	S	\$14,760.00
ELSIE AVE	STEVENS RD	STOCKTON BLVD	N	\$299,650.00
ELSIE AVE	STOCKTON BLVD	7508 ELSIE AVE	S	\$788,418.22
ELSIE AVE	SUNRISE GREENS DR	COTTONWOOD LN	S	\$281,956.50

ELSIE IDA WAY

Total Cost for Street: \$136,314.00

Survey Street	Start Street	End Street	Orientation	
ELSIE IDA WAY	8990 ELSIE IDA WAY	GUANACHE CT	S	\$12,988.00
ELSIE IDA WAY	8995 ELSIE IDA WAY	SIDEWALK END	W	\$5,052.00

Sacramento County

Access Compliance Survey Report - Sidewalks

Cost Summary

ELSIE IDA WAY	ALMADINE DR	8995 ELSIE IDA WAY	N	\$64,914.00
ELSIE IDA WAY	GUANACHE CT	ALMADINE DR	S	\$7,948.00
ELSIE IDA WAY	MEDEIROS WAY	8990 ELSIE IDA WAY	E	\$32,552.00
ELSIE IDA WAY	SIDEWALK START	MEDEIROS WAY	W	\$12,860.00

EL SINORE WAY

Total Cost for Street: \$507,622.00

Survey Street	Start Street	End Street	Orientation	
EL SINORE WAY	5330 EL SINORE WAY	5350 EL SINORE WAY	E	\$31,420.00
EL SINORE WAY	5345 EL SINORE WAY	CASTLE ST	W	\$52,252.00
EL SINORE WAY	5350 EL SINORE WAY	5354 EL SINORE WAY	N	\$1,420.00
EL SINORE WAY	5354 EL SINORE WAY	5424 EL SINORE WAY	N	\$188,256.00
EL SINORE WAY	5424 EL SINORE WAY	5444 EL SINORE WAY	W	\$39,390.00
EL SINORE WAY	5433 EL SINORE WAY	LEAVITT WAY	S	\$21,040.00
EL SINORE WAY	5445 EL SINORE WAY	5433 EL SINORE WAY	E	\$42,040.00
EL SINORE WAY	BELLFLOWER WAY	COLVIN CT	S	\$26,060.00
EL SINORE WAY	CASTLE ST	5345 EL SINORE WAY	S	\$57,340.00
EL SINORE WAY	COLVIN CT	CASTLE ST	S	\$25,104.00
EL SINORE WAY	LEAVITT WAY	BELLFLOWER WAY	S	\$23,300.00

ELUDE CT

Total Cost for Street: \$75,896.00

Survey Street	Start Street	End Street	Orientation	
ELUDE CT	4917 ELUDE CT	4901 ELUDE CT	N	\$43,520.00
ELUDE CT	ESSENCE WAY	4917 ELUDE CT	S	\$32,376.00

ELVA WAY

Total Cost for Street: \$116,127.00

Survey Street	Start Street	End Street	Orientation	
ELVA WAY	RUTGERS WAY	WINDING WAY	E	\$62,693.00
ELVA WAY	WINDING WAY	RUTGERS WAY	W	\$53,434.00

ELVERTA RAIL WAY

Total Cost for Street: \$212,758.00

Survey Street	Start Street	End Street	Orientation	
ELVERTA RAIL WAY	6TH STREET	ARLINGDALE CIR	N	\$11,112.00
ELVERTA RAIL WAY	7349 ELVERTA RAIL WAY	MOLITOR CT	S	\$8,916.00
ELVERTA RAIL WAY	7412 ELVERTA RAIL WAY	UNION PACIFIC CT	E	\$102,552.00
ELVERTA RAIL WAY	ARLINGDALE CIR	ARLINGDALE CIR	N	\$29,226.00
ELVERTA RAIL WAY	MOLITOR CT	6TH ST	S	\$27,648.00
ELVERTA RAIL WAY	PENN CENTRAL CT	U ST	E	\$6,340.00
ELVERTA RAIL WAY	UNION PACIFIC CT	PENN CENTRAL CT	E	\$26,964.00

ELVERTA RD

Total Cost for Street: \$5,916,744.02

Survey Street	Start Street	End Street	Orientation	
ELVERTA RD	4331 ELVERTA RD	WALERGA RD	N	\$48,544.00
ELVERTA RD	ACAPPELLA CIR	ACAPPELLA CIR	S	\$99,420.00
ELVERTA RD	ANTELOPE PARK WAY	REGENCY WOODS WAY	SW	\$79,608.00
ELVERTA RD	AZTEC WAY	DRIVER WAY	S	\$268,419.00
ELVERTA RD	BELLINGRATH DR	DOMINION WAY	S	\$166,656.00
ELVERTA RD	BIG SKY DR	WATT AVE	N	\$123,300.00
ELVERTA RD	BING DR	SCOTLAND DR	S	\$145,196.42
ELVERTA RD	CHERRY BROOK DR	ELVERTA RD	S	\$664,081.20
ELVERTA RD	COPPER PENNY DR	DIAMOND ROCK DR	S	\$9,294.00
ELVERTA RD	DIAMOND ROCK DR	WALERGA RD	S	\$150,330.00
ELVERTA RD	DOMINION WAY	DUTCH HAVEN BLVD	S	\$153,942.00
ELVERTA RD	DRIVER WAY	TYSON DR	S	\$198,087.00
ELVERTA RD	DUTCH HAVEN BLVD	ELVERTA RD	S	\$298,488.00

Sacramento County

Access Compliance Survey Report - Sidewalks

Cost Summary

ELVERTA RD	ELVERTA RD	CHERRY BROOK DR	S	\$285,471.00
ELVERTA RD	END OF SIDEWALK	SAND CITY DR	NE	\$13,412.50
ELVERTA RD	GOLD PHEASANT CT	RIVERGREEN DR	N	\$144,354.00
ELVERTA RD	GRAY MARE WAY	PINEFIELD DR	N	\$108,738.00
ELVERTA RD	N LOOP BLVD	NORTHAM DR	N	\$174,798.00
ELVERTA RD	NORTHAM DR	BLACK EAGLE DR	N	\$212,514.00
ELVERTA RD	PALMERSON DR	ANTELOPE PARK WAY	SW	\$581,590.40
ELVERTA RD	PINEFIELD DR	AZTEC WAY	S	\$490,884.00
ELVERTA RD	PISMO BEACH DR	ANTELOPE RD	SW	\$113,184.00
ELVERTA RD	QUIET KNOLLS DR	TOCCATA WAY	N	\$52,063.00
ELVERTA RD	REGENCY WOODS WAY	WINJE DR	SW	\$100,416.00
ELVERTA RD	RIVERGREEN DR	ELVERTA RD	N	\$69,240.00
ELVERTA RD	SAND CITY DR	PISMO BEACH DR	NE	\$84,862.50
ELVERTA RD	SAXONVILLE WAY	PINEFIELD DR	S	\$233,271.00
ELVERTA RD	SCOTLAND DR	WATT AVE	S	\$116,358.00
ELVERTA RD	TITAN DR	PALMERSON DR	NE	\$101,928.00
ELVERTA RD	TOCCATA WAY	N LOOP BLVD	N	\$83,496.00
ELVERTA RD	WALERGA RD	PALMERSON DR	SW	\$151,378.00
ELVERTA RD	WATT AVE	SAXONVILLE WAY	S	\$297,696.00
ELVERTA RD	WINJE DR	PISMO BEACH DR	SW	\$95,724.00

ELVYRA WAY

Total Cost for Street: \$453,389.00

Survey Street	Start Street	End Street	Orientation	
ELVYRA WAY	BELPORT LN	FULTON AVE	N	\$225,760.00
ELVYRA WAY	FULTON AVE	SWEET WAY	S	\$170,209.00
ELVYRA WAY	SWEET WAY	BELPORT LN	S	\$57,420.00

EMDEE CT

Total Cost for Street: \$74,724.00

Survey Street	Start Street	End Street	Orientation	
EMDEE CT	4630 EMDEE CT	SOLARI WAY	N	\$35,352.00
EMDEE CT	SOLARI WAY	4630 EMDEE CT	S	\$39,372.00

EMERALD FELL CT

Total Cost for Street: \$98,512.00

Survey Street	Start Street	End Street	Orientation	
EMERALD FELL CT	5109 EMERALD FELL CT	FOSS LAKE WAY	S	\$40,636.00
EMERALD FELL CT	FOSS LAKE WAY	5109 EMERALD FELL CT	N	\$57,876.00

EMIGRANT GAP DR

Total Cost for Street: \$48,540.00

Survey Street	Start Street	End Street	Orientation	
EMIGRANT GAP DR	GOLD COUNTRY BLVD	PROSPECT HILL DR	W	\$24,320.00
EMIGRANT GAP DR	PROSPECT HILL DR	GOLD COUNTRY BLVD	E	\$24,220.00

EMINENT CT

Total Cost for Street: \$63,881.00

Survey Street	Start Street	End Street	Orientation	
EMINENT CT	7221 EMINENT CT	MONUMENT DR	E	\$27,064.00
EMINENT CT	MONUMENT DR	7221 EMINENT CT	W	\$36,817.00

EMMONS CIR

Total Cost for Street: \$39,948.00

Survey Street	Start Street	End Street	Orientation	
EMMONS CIR	4257 EMMONS CIR	WOOLWICH WAY	N	\$24,436.00
EMMONS CIR	WOOLWICH WAY	4257 EMMONS CIR	S	\$15,512.00

EMORY CT

Total Cost for Street: \$10,516.00

Survey Street	Start Street	End Street	Orientation	
EMORY CT	EMORY CT	POINSETTIA DR	S	\$5,192.00

Sacramento County

Access Compliance Survey Report - Sidewalks

Cost Summary

EMORY CT	POINSETTIA DR	EMORY CT	N	\$5,324.00
----------	---------------	----------	---	------------

EMPEROR DR**Total Cost for Street: \$429,869.00**

Survey Street	Start Street	End Street	Orientation	
EMPEROR DR	EMPEROR DR	WILLINGS WAY	N	\$18,788.00
EMPEROR DR	KENNETH AVE	8600 EMPEROR DR	S	\$231,232.00
EMPEROR DR	WILLINGS WAY	KENNETH AVE	N	\$179,849.00

EMPINGHAM WAY**Total Cost for Street: \$271,674.00**

Survey Street	Start Street	End Street	Orientation	
EMPINGHAM WAY	7812 EMPINGHAM WAY	TOLLERTON WAY	W	\$26,701.00
EMPINGHAM WAY	7817 EMPINGHAM WAY	KELVEDON WAY	S	\$25,574.00
EMPINGHAM WAY	KELVEDON WAY	7808 EMPINGHAM WAY	N	\$29,476.00
EMPINGHAM WAY	LINDFIELD CT	7817 EMPINGHAM WAY	E	\$61,270.00
EMPINGHAM WAY	NEYLAND CT	POLMONT WAY	E	\$7,048.00
EMPINGHAM WAY	POLMONT WAY	LINDFIELD CT	E	\$34,572.00
EMPINGHAM WAY	TOLLERTON WAY	NEYLAND WAY	W	\$87,033.00

EMPIRE WAY**Total Cost for Street: \$105,093.00**

Survey Street	Start Street	End Street	Orientation	
EMPIRE WAY	EMPIRE WAY	LINCOLN AVE	E	\$42,944.00
EMPIRE WAY	FOUNTAINDALE WAY	EMPIRE WAY	E	\$13,124.00
EMPIRE WAY	LINCOLN AVE	FOUNTAINDALE WAY	W	\$49,025.00

EMSDALE WAY**Total Cost for Street: \$212,694.00**

Survey Street	Start Street	End Street	Orientation	
EMSDALE WAY	8953 EMSDALE WAY	CARDALE WAY	N	\$15,452.00
EMSDALE WAY	9005 EMSDALE WAY	EMSDALE WAY	W	\$4,189.00
EMSDALE WAY	9018 EMSDALE WAY	CROFTON CT	W	\$14,740.00
EMSDALE WAY	ARCONA CT	8953 EMSDALE WAY	N	\$8,720.00
EMSDALE WAY	CARDALE WAY	MALWOOD WAY	S	\$36,628.00
EMSDALE WAY	EMSDALE WAY	VENTNOR CT	N	\$27,356.00
EMSDALE WAY	HALKIRK WAY	9009 EMSDALE WAY	E	\$29,701.00
EMSDALE WAY	MALWOOD WAY	9018 EMSDALE WAY	S	\$52,732.00
EMSDALE WAY	VENTNOR CT	ARCONA CT	N	\$23,176.00

ENCOMIUM CT**Total Cost for Street: \$32,480.00**

Survey Street	Start Street	End Street	Orientation	
ENCOMIUM CT	8069 ENCOMIUM CT	CLIFFE WAY	W	\$7,100.00
ENCOMIUM CT	CLIFFE WAY	8068 ENCOMIUM CT	E	\$25,380.00

ENFIELD ST**Total Cost for Street: \$67,373.00**

Survey Street	Start Street	End Street	Orientation	
ENFIELD ST	5812 ENFIELD ST	5832 ENFIELD ST	E	\$25,720.00
ENFIELD ST	5832 ENFIELD ST	HILLTOP DR	E	\$12,828.00
ENFIELD ST	HILLTOP DR	5813 ENFIELD ST	W	\$28,825.00

ENGBERG CT**Total Cost for Street: \$45,972.00**

Survey Street	Start Street	End Street	Orientation	
ENGBERG CT	1452 ENGBERG CT	MENDOTA WAY	N	\$23,580.00
ENGBERG CT	MENDOTA WAY	1452 ENGBERG CT	S	\$22,392.00

ENGLE RD**Total Cost for Street: \$4,459,652.62**

Survey Street	Start Street	End Street	Orientation	
ENGLE RD	4340 ENGLE RD	4392 ENGLE RD	S	\$35,405.00
ENGLE RD	4392 ENGLE RD	BAUSELL ST	S	\$31,340.00

Sacramento County

Access Compliance Survey Report - Sidewalks

Cost Summary

ENGLE RD	4517 ENGLE RD	MIRADERA ST	N	\$85,730.00
ENGLE RD	4521 ENGLE RD	4517 ENGLE RD	N	\$58,890.00
ENGLE RD	4622 ENGLE RD	MISSION AVE	S	\$77,190.00
ENGLE RD	5641 ENGLE RD	5631 ENGLE RD	N	\$38,292.00
ENGLE RD	AFFIRMED WAY	5144 ENGLE ED/SIDEWALK END	S	\$29,778.00
ENGLE RD	BAUSELL ST	MIAMI ST	S	\$196,240.00
ENGLE RD	BELCREST WAY	4521 ENGLE RD	N	\$134,681.00
ENGLE RD	BELLA CRUZ CT	3701 BELLA CRUZ CT	N	\$171,065.37
ENGLE RD	CASA ROSA WAY	LEQUEL WAY	S	\$30,000.00
ENGLE RD	CHADSWORTH WAY	MULHOLLAND WAY	S	\$15,000.00
ENGLE RD	CHAMBERLAIN WAY	GIBBONS PARK WAY	N	\$32,244.00
ENGLE RD	DUCA LN	CASA ROSA WAY	S	\$144,404.80
ENGLE RD	EASTERN AVE	4324 ENGLE RD	S	\$188,370.69
ENGLE RD	ENGLE RD	VEGA CT	S	\$78,049.00
ENGLE RD	FAIR OAKS BLVD	BELLA CRUZ CT	N	\$79,540.00
ENGLE RD	GARFIELD AVE	TIMMCO CT	S	\$374,610.86
ENGLE RD	GIBBONS PARK WAY	WINSTON WAY	S	\$261,401.00
ENGLE RD	GRACEY WAY	ENGLE RD	S	\$238,955.67
ENGLE RD	HALLELUJAH CT	5818 ENGLE RD	S	\$190,952.13
ENGLE RD	HAVEN GLEN PL	BELCREST WAY	N	\$26,860.00
ENGLE RD	LAURA CT	EASTERN AVE	N	\$45,800.00
ENGLE RD	LEQUEL WAY	5328 ENGLE RD	S	\$170,747.24
ENGLE RD	MACKENZIE LN	HOLLOWAY LN	N	\$78,903.71
ENGLE RD	MIAMI ST	MULFORD AVE	S	\$59,828.00
ENGLE RD	MIRADERA ST	3701 MIRADERA ST	N	\$2,205.00
ENGLE RD	MISSION AVE	GIBBONS PARK WAY	S	\$43,774.00
ENGLE RD	MULFORD AVE	4622 ENGLE RD	S	\$104,846.00
ENGLE RD	MULHOLLAND WAY	EASTERN AVE	S	\$11,676.00
ENGLE RD	SARECO CT	HALLELUJAH CT	S	\$31,236.00
ENGLE RD	START OF SIDEWALK	WINSTON WAY	N	\$19,672.00
ENGLE RD	TIMMCO CT	VEGA CT	S	\$308,175.91
ENGLE RD	VEGA CT	ENGLE RD	S	\$105,273.91
ENGLE RD	WALNUT AVE	AFFIRMED WAY	S	\$405,965.98
ENGLE RD	WINGATE DR	CHAMBERLAIN WAY	N	\$41,016.00
ENGLE RD	WINSTON WAY	END OF SIDEWALK	S	\$511,533.35

ENNIS CT

Total Cost for Street: \$65,536.00

Survey Street	Start Street	End Street	Orientation	
ENNIS CT	6910 ENNIS CT	BISMARCK DR	NW	\$32,640.00
ENNIS CT	BISMARCK DR	6910 ENNIS CT	SE	\$32,896.00

ENRICO BLVD

Total Cost for Street: \$564,903.00

Survey Street	Start Street	End Street	Orientation	
ENRICO BLVD	26TH AVE	FRUITRIDGE RD	W	\$199,494.00
ENRICO BLVD	5111 ENRICO BLVD	SISKIYOU AVE	E	\$78,235.00
ENRICO BLVD	FRUITRIDGE RD	26TH AVE	E	\$213,958.00
ENRICO BLVD	SIERRA VISTA AVE	5110 ENRICO BLVD	W	\$73,216.00

ENSIGN ST

Total Cost for Street: \$182,344.00

Survey Street	Start Street	End Street	Orientation	
ENSIGN ST	ADMIRAL AVE	ANCHOR CIR	E	\$43,700.00
ENSIGN ST	ANCHOR CIR	PALM AVE	E	\$39,068.00
ENSIGN ST	MANILA AVE	ADMIRAL AVE	W	\$41,800.00

Sacramento County

Access Compliance Survey Report - Sidewalks

Cost Summary

ENSIGN ST	PALM AVE	MANILA AVE	W	\$57,776.00
ENTERPRISE DR			Total Cost for Street:	\$345,378.00
Survey Street	Start Street	End Street	Orientation	
ENTERPRISE DR	ENTERPRISE DR	HOWE AVE	S	\$39,456.00
ENTERPRISE DR	HOWE AVE	VENTURE CT	N	\$43,776.00
ENTERPRISE DR	NORTHROP AVE	ENTERPRISE DR	E	\$130,070.00
ENTERPRISE DR	VENTURE CT	NORTHROP AVE	W	\$132,076.00
ENTRADA RD			Total Cost for Street:	\$158,050.00
Survey Street	Start Street	End Street	Orientation	
ENTRADA RD	925 ENTRADA RD	FALLEN LEAF WAY	W	\$48,040.00
ENTRADA RD	933 ENTRADA RD	925 ENTRADA RD	W	\$29,550.00
ENTRADA RD	FALLEN LEAF WAY	934 ENTRADA RD	E	\$80,460.00
ENTRANCE ST			Total Cost for Street:	\$84,972.00
Survey Street	Start Street	End Street	Orientation	
ENTRANCE ST	WINDING WAY	CRESTLINE AVE	N	\$84,972.00
EPERNAY CT			Total Cost for Street:	\$40,140.00
Survey Street	Start Street	End Street	Orientation	
EPERNAY CT	9039 EPERNAY CT	COLOMBARD WAY	N	\$14,942.00
EPERNAY CT	9043 EPERNAY CT	9039 EPERNAY CT	N	\$5,800.00
EPERNAY CT	MERLOT WAY	9042 EPERNAY CT	S	\$19,398.00
ERIC RD			Total Cost for Street:	\$189,988.00
Survey Street	Start Street	End Street	Orientation	
ERIC RD	BIRCHER WAY	COTTAGE WAY	W	\$71,296.00
ERIC RD	COTTAGE WAY	2142 ERIC RD	E	\$101,508.00
ERIC RD	ERIC RD	BIRCHER WAY	W	\$17,184.00
ERLE BLUNDEN WAY			Total Cost for Street:	\$168,080.00
Survey Street	Start Street	End Street	Orientation	
ERLE BLUNDEN WAY	DAUNTLESS WAY	HANGAR CT	S	\$18,420.00
ERLE BLUNDEN WAY	HANGAR WAY	RUNWAY DR	N	\$29,160.00
ERLE BLUNDEN WAY	RUNWAY DR	DAUNTLESS WAY	S	\$82,140.00
ERLE BLUNDEN WAY	SQUADRON CT	RUNWAY DR	S	\$38,360.00
ERNESTINE WAY			Total Cost for Street:	\$409,229.00
Survey Street	Start Street	End Street	Orientation	
ERNESTINE WAY	ALTA LORRAINE WAY	BRUCE WAY	S	\$97,336.00
ERNESTINE WAY	BRUCE WAY	GILMAN WAY	S	\$96,525.00
ERNESTINE WAY	DONCREST LN	FARMER WAY	N	\$69,840.00
ERNESTINE WAY	FARMER WAY	ALTA LORRAINE WAY	N	\$28,360.00
ERNESTINE WAY	GILMAN WAY	BRUCE WAY	N	\$117,168.00
ESCALLONIA DR			Total Cost for Street:	\$731,482.00
Survey Street	Start Street	End Street	Orientation	
ESCALLONIA DR	6886 ESCALLONIA DR	CRANFORD WAY	E	\$145,170.00
ESCALLONIA DR	6991 ESCALLONIA DR	RHODORA CT	W	\$193,696.00
ESCALLONIA DR	HIGHWOOD WAY	MYRTUS CT	S	\$45,128.00
ESCALLONIA DR	LONICERA DR	MELLODORA DR	N	\$59,984.00
ESCALLONIA DR	MELLODORA DR	6886 ESCALLONIA DR	N	\$19,304.00
ESCALLONIA DR	MYRTUS CT	ROBINA CT	S	\$70,220.00
ESCALLONIA DR	OLD RANCH RD	LONICERA DR	N	\$91,120.00
ESCALLONIA DR	RHODORA CT	HIGHWOOD WAY	W	\$66,480.00

Sacramento County

Access Compliance Survey Report - Sidewalks

Cost Summary

ESCALLONIA DR	ROBINA CT	OLD RANCH RD	S	\$40,380.00
---------------	-----------	--------------	---	-------------

ESCHINGER RD

Total Cost for Street: \$21,800,403.77

Survey Street	Start Street	End Street	Orientation	
ESCHINGER RD	CARROLL RD	W STOCKTON BLVD	S	\$21,800,403.77

ESCOBAR WAY

Total Cost for Street: \$577,470.00

Survey Street	Start Street	End Street	Orientation	
ESCOBAR WAY	2616 ESCOBAR WAY	2700 ESCOBAR WAY	S	\$94,677.00
ESCOBAR WAY	2619 ESCOBAR WAY	MIRA DEL RIO DR	E	\$28,316.00
ESCOBAR WAY	2657 ESCOBAR WAY	2619 ESCOBAR WAY	N	\$95,724.00
ESCOBAR WAY	2700 ESCOBAR WAY	APPALACHIAN DR	W	\$86,656.00
ESCOBAR WAY	ALLEGHENY DR	APPALACHIAN DR	E	\$78,528.00
ESCOBAR WAY	APPALACHIAN DR	RASCOMMON WAY	W	\$138,008.00
ESCOBAR WAY	MIRA DEL RIO DR	2616 ESCOBAR WAY	W	\$29,929.00
ESCOBAR WAY	RASCOMMON WAY	ALLEGHENY DR	W	\$25,632.00

ESKDALE CT

Total Cost for Street: \$20,475.00

Survey Street	Start Street	End Street	Orientation	
ESKDALE CT	7943 ESKDALE CT	7935 ESKDALE CT	E	\$3,364.00
ESKDALE CT	7951 ESKDALE CT	7947 ESKDALE CT	E	\$4,721.00
ESKDALE CT	BRAMWELL WAY	7950 ESKDALE CT	W	\$12,390.00

ESKIMO CURLEW WAY

Total Cost for Street: \$37,464.00

Survey Street	Start Street	End Street	Orientation	
ESKIMO CURLEW WAY	GIANT PANDA DR	SIDEWALK END	E	\$13,416.00
ESKIMO CURLEW WAY	SIDEWALK START	GIANT PANDA DR	W	\$24,048.00

ESPANA CT

Total Cost for Street: \$96,440.00

Survey Street	Start Street	End Street	Orientation	
ESPANA CT	4728 ESPANA CT	MORAGA DR	E	\$47,700.00
ESPANA CT	MORAGA DR	4728 ESPANA CT	W	\$48,740.00

ESPERIA WAY

Total Cost for Street: \$68,960.00

Survey Street	Start Street	End Street	Orientation	
ESPERIA WAY	8651 ESPERIA WAY	CAMARGUE CT	W	\$2,920.00
ESPERIA WAY	8659 ESPERIA WAY	8651 ESPERIA WAY	W	\$10,136.00
ESPERIA WAY	8751 ESPERIA WAY	NAKOTA WAY	W	\$28,984.00
ESPERIA WAY	ANDINO WAY	CORSICAN WAY	S	\$2,436.00
ESPERIA WAY	CORSICAN WAY	8751 ESPERIA WAY	S	\$3,288.00
ESPERIA WAY	NAKOTA WAY	8751 ESPERIA WAY	E	\$14,116.00
ESPERIA WAY	VENTASSO WAY	ANDINO WAY	S	\$7,080.00

ESRIG WAY

Total Cost for Street: \$317,436.00

Survey Street	Start Street	End Street	Orientation	
ESRIG WAY	5808 ESRIG WAY	5852 ESRIG WAY	S	\$104,088.00
ESRIG WAY	5852 ESRIG WAY	MULDROW RD	E	\$54,864.00
ESRIG WAY	5859 ESRIG WAY	AUTUMNTREE CT	N	\$20,863.00
ESRIG WAY	AUTUMNTREE CT	OPPOSITE OF 5808 ESRIG WAY	N	\$57,982.00
ESRIG WAY	MULDROW RD	5859 ESRIG WAY	W	\$68,999.00
ESRIG WAY	OPPOSITE OF 5808 ESRIG	MULDROW RD	E	\$10,640.00

ESSENCE WAY

Total Cost for Street: \$146,850.00

Survey Street	Start Street	End Street	Orientation	
ESSENCE WAY	4901 ELUDE CT	PREDIAL WAY	N	\$50,476.00
ESSENCE WAY	7129 ESSENCE WAY	BENEVOLENT WAY	W	\$38,102.00

Sacramento County

Access Compliance Survey Report - Sidewalks

Cost Summary

ESSENCE WAY	ADORN CT	ELUDE CT	E	\$24,240.00
ESSENCE WAY	PREDIAL WAY	7129 ESSENCE WAY	S	\$34,032.00

ESSEY CIR

Total Cost for Street: \$376,284.00

Survey Street	Start Street	End Street	Orientation	
ESSEY CIR	11018 ESSEY CIR	11036 ESSEY CIR	W	\$41,540.00
ESSEY CIR	11021 ESSEY CIR	WOODRING DR	N	\$76,848.00
ESSEY CIR	11036 ESSEY CIR	WOODRING DR	N	\$61,320.00
ESSEY CIR	11037 ESSEY CIR	11021 ESSEY CIR	E	\$67,244.00
ESSEY CIR	WOODRING DR	11037 ESSEY CIR	S	\$129,332.00

ESTATES DR

Total Cost for Street: \$666,030.00

Survey Street	Start Street	End Street	Orientation	
ESTATES DR	4108 CRONDALL DR	4159 CRONDALL DR	S	\$105,060.00
ESTATES DR	4159 CRONDALL DR	EXETER ST	N	\$38,670.00
ESTATES DR	445 BOSTON CT	441 BOSTON CT	W	\$1,080.00
ESTATES DR	AMERICAN RIVER BIKE	CRONDALL DR	E	\$15,662.00
ESTATES DR	AMERICAN RIVER DR	CLAYDON WAY	W	\$43,390.00
ESTATES DR	BOSTON CT	445 BOSTON CT	W	\$17,520.00
ESTATES DR	CHILHAM WAY	CLAYDON WAY	E	\$25,740.00
ESTATES DR	CLAYDON WAY	GREYWELL WAY	W	\$58,524.00
ESTATES DR	CRONDALL DR	CLAYDON WAY	E	\$62,930.00
ESTATES DR	ESTATES DR	AMERICAN RIVER BIKE TRAIL	W	\$14,308.00
ESTATES DR	EXETER ST	STOWE WAY	E	\$44,000.00
ESTATES DR	GREYWELL WAY	CRONDALL DR	W	\$81,630.00
ESTATES DR	MYSTIC LN	WYCOMBE DR	W	\$29,500.00
ESTATES DR	RAMEL WAY	AMERICAN RIVER DR	W	\$54,440.00
ESTATES DR	STOWE WAY	BOSTON CT	S	\$25,380.00
ESTATES DR	WYCOMBE DR	RAMEL WAY	W	\$48,196.00

ESTEEM DR

Total Cost for Street: \$498,940.00

Survey Street	Start Street	End Street	Orientation	
ESTEEM DR	7437 ESTEEM DR	MONOGRAM DR	SW	\$90,304.00
ESTEEM DR	ANTELOPE RD	7437 ESTEEM DR	SW	\$189,120.00
ESTEEM DR	HEATHERBRAE CIR	KINSEY CT	E	\$59,552.00
ESTEEM DR	KINSEY CT	HEATHERBRAE CIR	E	\$57,376.00
ESTEEM DR	MONOGRAM DR	HEATHERBRAE CIR	E	\$102,588.00

ESTERBROOK WAY

Total Cost for Street: \$372,276.00

Survey Street	Start Street	End Street	Orientation	
ESTERBROOK WAY	3446 ESTERBROOK WAY	BLACK EAGLE DR	S	\$49,936.00
ESTERBROOK WAY	BLACK EAGLE DR	SILVER RUN WAY	N	\$75,756.00
ESTERBROOK WAY	GROVELAND WAY	3446 ESTERBROOK WAY	S	\$152,476.00
ESTERBROOK WAY	SILVER RUN WAY	GROVELAND WAY	N	\$94,108.00

ETHAN WAY

Total Cost for Street: \$801,634.00

Survey Street	Start Street	End Street	Orientation	
ETHAN WAY	ALTA ARDEN EXPY	ETHAN WAY	E	\$94,832.00
ETHAN WAY	ARDEN WAY	ALTA ARDEN EXPY	E	\$69,024.00
ETHAN WAY	ETHAN WAY	HURLEY WAY	E	\$160,010.00
ETHAN WAY	HALLMARK DR	HARDEN LN	E	\$77,790.00
ETHAN WAY	HARDEN LN	EXPOSITION BLVD	E	\$73,758.00
ETHAN WAY	HURLEY WAY	HALLMARK DR	E	\$206,556.00
ETHAN WAY	WYDA WAY	ETHAN WAY	E	\$119,664.00

ETHEL WAY**Total Cost for Street: \$198,140.00**

Survey Street	Start Street	End Street	Orientation	
ETHEL WAY	FRUITRIDGE RD	IOWA AVE	W	\$94,780.00
ETHEL WAY	IOWA AVE	FRUITRIDGE RD	E	\$103,360.00

ETNA CT**Total Cost for Street: \$58,200.00**

Survey Street	Start Street	End Street	Orientation	
ETNA CT	4807 ETNA CT	CRESTVIEW DR	S	\$26,960.00
ETNA CT	4811 ETNA CT	4807 ETNA CT	N	\$10,220.00
ETNA CT	CRESTVIEW DR	4811 ETNA CT	N	\$21,020.00

EUGENIA CT**Total Cost for Street: \$106,496.00**

Survey Street	Start Street	End Street	Orientation	
EUGENIA CT	5700 EUGENIA CT	PERSHING AVE	E	\$65,248.00
EUGENIA CT	PERSHING AVE	5700 EUGENIA CT	W	\$41,248.00

EUNICE WAY**Total Cost for Street: \$39,770.00**

Survey Street	Start Street	End Street	Orientation	
EUNICE WAY	RUTGERS WAY	SIDEWALK ENDS	W	\$14,530.00
EUNICE WAY	SIDEWALK BEGINS	RUTGERS WAY	E	\$25,240.00

EUREKA CANAL DR**Total Cost for Street: \$25,880.00**

Survey Street	Start Street	End Street	Orientation	
EUREKA CANAL DR	GOLD COUNTRY BLVD	N CARSON WAY	W	\$9,160.00
EUREKA CANAL DR	S CARSON WAY	GOLD COUNTRY BLVD	E	\$16,720.00

EVCAR WAY**Total Cost for Street: \$113,836.00**

Survey Street	Start Street	End Street	Orientation	
EVCAR WAY	112 EVCAR WAY	RINETTI WAY	S	\$20,660.00
EVCAR WAY	117 EVCAR WAY	RINETTI WAY	W	\$16,640.00
EVCAR WAY	2ND ST	117 EVCAR WAY	N	\$35,432.00
EVCAR WAY	RINETTI WAY	2ND ST	S	\$41,104.00

EVELYN LN**Total Cost for Street: \$299,495.00**

Survey Street	Start Street	End Street	Orientation	
EVELYN LN	1210 EVELYN LN	MATHESON WAY	W	\$18,860.00
EVELYN LN	960 EVELYN LN	LARKSPUR LN	E	\$63,220.00
EVELYN LN	LARKSPUR LN	960 EVELYN LN	W	\$134,675.00
EVELYN LN	MATHESON WAY	LARKSPUR LN	W	\$82,740.00

EVENING STAR CT**Total Cost for Street: \$108,772.00**

Survey Street	Start Street	End Street	Orientation	
EVENING STAR CT	8840 EVENING STAR CT	HAZEL AVE	S	\$50,864.00
EVENING STAR CT	HAZEL AVE	8840 EVENING STAR CT	N	\$57,908.00

EVENT WAY**Total Cost for Street: \$221,276.00**

Survey Street	Start Street	End Street	Orientation	
EVENT WAY	ACCORD CT	PERCEPTIVE WAY	W	\$23,548.00
EVENT WAY	COMPONENT WAY	ACCORD CT	N	\$89,169.00
EVENT WAY	EVENT WAY	COMPONENT WAY	S	\$80,072.00
EVENT WAY	PERCEPTIVE WAY	EVENT WAY	E	\$28,487.00

EVERBLOOM WAY**Total Cost for Street: \$171,761.00**

Survey Street	Start Street	End Street	Orientation	
EVERBLOOM WAY	FALL VALLEY WAY	GOLDENLEAF WAY	N	\$125,144.00
EVERBLOOM WAY	GOLDENLEAF WAY	FALL VALLEY WAY	S	\$46,617.00

EVEREST WAY**Total Cost for Street: \$900,644.00**

Survey Street	Start Street	End Street	Orientation	
EVEREST WAY	6205 EVEREST WAY	DIABLO DR	W	\$109,989.00
EVEREST WAY	6446 EVEREST WAY	DIABLO DR	S	\$25,369.00
EVEREST WAY	6453 EVEREST WAY	TACOMIC DR	W	\$141,110.00
EVEREST WAY	DIABLO DR	6453 EVEREST WAY	N	\$219,985.00
EVEREST WAY	ELBERT WAY	PITT CT	E	\$135,535.00
EVEREST WAY	MCCLOUD DR	6209 EVEREST WAY	W	\$147,068.00
EVEREST WAY	PITT CT	6446 EVEREST WAY	E	\$23,022.00
EVEREST WAY	TACOMIC DR	MCCLOUD DR	W	\$98,566.00

EVERIDGE CT**Total Cost for Street: \$129,600.00**

Survey Street	Start Street	End Street	Orientation	
EVERIDGE CT	8626 EVERIDGE CT	8630 EVERIDGE CT	S	\$14,384.00
EVERIDGE CT	8630 EVERIDGE CT	HARDESTER DR	S	\$54,656.00
EVERIDGE CT	HARDESTER DR	8621 EVERIDGE CT	N	\$60,560.00

EVERSLEY CT**Total Cost for Street: \$28,645.00**

Survey Street	Start Street	End Street	Orientation	
EVERSLEY CT	8207 EVERSLEY CT	MARKFIELD WAY	E	\$13,004.00
EVERSLEY CT	FINMERE WAY	8208 EVERSLEY CT	W	\$15,641.00

EWING WAY**Total Cost for Street: \$300,025.00**

Survey Street	Start Street	End Street	Orientation	
EWING WAY	6853 EWING WAY	DEL CORONADO WAY	N	\$104,545.00
EWING WAY	6862 EWING WAY	SANDROCK WAY	E	\$25,060.00
EWING WAY	DEL CORONADO WAY	SANDROCK WAY	S	\$25,240.00
EWING WAY	LINDALE DR	6853 EWING WAY	W	\$52,150.00
EWING WAY	SANDROCK WAY	6862 EWING WAY	S	\$93,030.00

EXA CT**Total Cost for Street: \$44,752.00**

Survey Street	Start Street	End Street	Orientation	
EXA CT	NORRIS AVE	NORRIS AVE	S	\$44,752.00

EXBOURNE CIR**Total Cost for Street: \$335,254.00**

Survey Street	Start Street	End Street	Orientation	
EXBOURNE CIR	8209 EXBOURNE CIR	HARDESTER DR	S	\$23,072.00
EXBOURNE CIR	8220 EXBOURNE CIR	8252 EXBOURNE CIR	W	\$77,208.00
EXBOURNE CIR	8251 EXBOURNE CIR	8209 EXBOURNE CIR	E	\$71,397.00
EXBOURNE CIR	8256 EXBOURNE CIR	8272 EXBOURNE CIR	W	\$32,960.00
EXBOURNE CIR	8276 EXBOURNE CIR	HARDESTER DR	S	\$34,960.00
EXBOURNE CIR	8285 EXBOURNE CIR	8255 EXBOURNE CIR	E	\$35,400.00
EXBOURNE CIR	HARDESTER DR	8285 EXBOURNE CIR	N	\$60,257.00

EXCELSIOR RD**Total Cost for Street: \$748,645.00**

Survey Street	Start Street	End Street	Orientation	
EXCELSIOR RD	AUBERGINE WAY	MONHEGAN WAY	W	\$35,540.00
EXCELSIOR RD	CASTLETON CIR	AUBERGINE WAY	W	\$233,785.00
EXCELSIOR RD	EXCELSIOR RD	AUBERGINE WAY	W	\$31,320.00
EXCELSIOR RD	MONHEGAN WAY	STROMFORD WAY	W	\$22,080.00
EXCELSIOR RD	STROMFORD WAY	CASTLETON CIR	W	\$11,952.00
EXCELSIOR RD	WESTERLY DR	WOODRING DR	E	\$36,100.00
EXCELSIOR RD	WETHERSFIELD DR	WETHERSFIELD DR	E	\$232,488.00
EXCELSIOR RD	WOODRING DR	WETHERSFIELD DR	E	\$8,864.00

Sacramento County

Access Compliance Survey Report - Sidewalks

Cost Summary

EXCELSIOR RD	WOOLWICH WAY	WOOLWICH WAY	E	\$136,516.00
--------------	--------------	--------------	---	--------------

EXECUTIVE CT	Total Cost for Street:	\$165,660.00
---------------------	-------------------------------	---------------------

Survey Street	Start Street	End Street	Orientation	
EXECUTIVE CT	1600 EXECUTIVE CT	ARDEN WAY	E	\$74,205.00
EXECUTIVE CT	ARDEN WAY	1601 EXECUTIVE CT	W	\$91,455.00

EXETER ST	Total Cost for Street:	\$30,200.00
------------------	-------------------------------	--------------------

Survey Street	Start Street	End Street	Orientation	
EXETER ST	STOWE WAY	CRONDALL DR	W	\$30,200.00

EXMOOR CIR	Total Cost for Street:	\$274,350.00
-------------------	-------------------------------	---------------------

Survey Street	Start Street	End Street	Orientation	
EXMOOR CIR	3830 EXMOOR CIR	3876 EXMOOR CIR	W	\$67,050.00
EXMOOR CIR	3876 EXMOOR CIR	WILHAGGIN DR	S	\$52,230.00
EXMOOR CIR	ACROSS FROM 3830	WILHAGGIN DR	S	\$28,760.00
EXMOOR CIR	ACROSS FROM 3876	ACROSS FROM 3830 EXMOOR CIR	E	\$47,100.00
EXMOOR CIR	WILHAGGIN DR	ACROSS FROM 3876 EXMOOR CIR	N	\$79,210.00

EXPOSITION BLVD	Total Cost for Street:	\$233,136.00
------------------------	-------------------------------	---------------------

Survey Street	Start Street	End Street	Orientation	
EXPOSITION BLVD	ETHAN WAY	HOWE AVE	S	\$233,136.00

F PKWY	Total Cost for Street:	\$364,580.00
---------------	-------------------------------	---------------------

Survey Street	Start Street	End Street	Orientation	
F PKWY	CENTER PKWY	EAST PKWY	S	\$178,005.00
F PKWY	EAST PKWY	CENTER PKWY	N	\$186,575.00

FABERGE WAY	Total Cost for Street:	\$603,315.00
--------------------	-------------------------------	---------------------

Survey Street	Start Street	End Street	Orientation	
FABERGE WAY	3508 FABERGE WAY	3612 FABERGE WAY	W	\$125,680.00
FABERGE WAY	3517 FABERGE WAY	CONTEMPO DR	N	\$24,240.00
FABERGE WAY	3612 FABERGE WAY	3628 FABERGE WAY	S	\$28,780.00
FABERGE WAY	3621 FABERGE WAY	OLE CT	E	\$23,100.00
FABERGE WAY	3628 FABERGE WAY	BRAVO WAY	W	\$15,060.00
FABERGE WAY	3633 FABERGE WAY	3621 FABERGE WAY	N	\$31,340.00
FABERGE WAY	BRAVO WAY	ROSEBURG CT	W	\$22,980.00
FABERGE WAY	CONTEMPO DR	3508 FABERGE WAY	S	\$21,540.00
FABERGE WAY	MIRANDY DR	3633 FABERGE WAY	E	\$165,095.00
FABERGE WAY	OLE CT	3517 FABERGE WAY	E	\$78,500.00
FABERGE WAY	ROSEBURG CT	SALISHAN CT	W	\$32,120.00
FABERGE WAY	SALISHAN CT	MIRANDY DR	W	\$34,880.00

FAIR OAKD BLVD	Total Cost for Street:	\$257,289.95
-----------------------	-------------------------------	---------------------

Survey Street	Start Street	End Street	Orientation	
FAIR OAKD BLVD	KEVINGTON CT	WILHAGGIN DR	S	\$257,289.95

FAIR OAKS BLVD	Total Cost for Street:	\$32,821,106.68
-----------------------	-------------------------------	------------------------

Survey Street	Start Street	End Street	Orientation	
FAIR OAKS BLVD	11033 FAIR OAKS BLVD	LIVORNA WAY	W	\$17,802.00
FAIR OAKS BLVD	11241 FAIR OAKS BLVD	DORIAN WAY	W	\$11,660.00
FAIR OAKS BLVD	11300 FAIR OAKS BLVD	WOODLEAF DR	E	\$111,072.00
FAIR OAKS BLVD	11618 FAIR OAKS BLVD	MADISON AVE	E	\$84,930.00
FAIR OAKS BLVD	13128 FAIR OAKS BLVD	RAMWOOD WAY	E	\$105,180.00
FAIR OAKS BLVD	203 FAIR OAKS BLVD	SUNSET AVE	E	\$6,870.00
FAIR OAKS BLVD	2338 FAIR OAKS BLVD	FAIRGATE RD	S	\$92,753.76

Sacramento County

Access Compliance Survey Report - Sidewalks

Cost Summary

FAIR OAKS BLVD	2373 FAIR OAKS BLVD	PAVILIONS LN	N	\$74,094.40
FAIR OAKS BLVD	2430 FAIR OAKS RD	MUNROE ST	S	\$198,825.60
FAIR OAKS BLVD	3600 FAIR OAKS BLVD	3630 FAIR OAKS BLVD	S	\$45,700.00
FAIR OAKS BLVD	3901 FAIR OAKS BLVD	WILHAGGIN DR	S	\$24,240.00
FAIR OAKS BLVD	4636 FAIR OAKS BLVD	ODONNELL LN	S	\$18,738.00
FAIR OAKS BLVD	4935 FAIR OAKS BLVD	MENLO AVE	N	\$31,000.00
FAIR OAKS BLVD	5300 FAIR OAKS BLVD	CENACLE LN	E	\$39,102.00
FAIR OAKS BLVD	5309 FAIR OAKS BLVD	5309 FAIR OAKS BLVD	N	\$12,636.00
FAIR OAKS BLVD	5504 FAIR OAKS BLVD	5508 FAIR OAKS BLVD	E	\$11,178.00
FAIR OAKS BLVD	5800 FAIR OAKS BLVD	5850 FAIR OAKS BLVD	E	\$78,720.00
FAIR OAKS BLVD	5831 FAIR OAKS BLVD	5831 FAIR OAKS BLVD	W	\$28,184.00
FAIR OAKS BLVD	5934 FAIR OAKS BLVD	VAN ALSTINE AVE	E	\$44,934.00
FAIR OAKS BLVD	6233 FAIR OAKS BLVD	KENNETH AVE	W	\$28,164.00
FAIR OAKS BLVD	6535 FAIR OAKS BLVD	MARCONI AVE	W	\$26,180.00
FAIR OAKS BLVD	6621 FAIR OAKS BLVD	ROBERTSON AVE	W	\$9,240.00
FAIR OAKS BLVD	6628 FAIR OAKS BLVD	STANLEY AVE	E	\$10,280.00
FAIR OAKS BLVD	7423 FAIR OAKS BLVD	GIBBONS DR	W	\$51,570.00
FAIR OAKS BLVD	7820 FAIR OAKS BLVD	7846 FAIR OAKS BLVD	S	\$65,532.00
FAIR OAKS BLVD	7920 FAIR OAKS BLVD	QUEENSTON CT	S	\$62,010.00
FAIR OAKS BLVD	7941 FAIR OAKS BLVD	7829 FAIR OAKS BLVD	N	\$228,228.00
FAIR OAKS BLVD	8141 FAIR OAKS BLVD	ALEX LN	N	\$83,142.00
FAIR OAKS BLVD	8148 FAIR OAKS BLVD	8220 FAIR OAKS BLVD	S	\$63,676.00
FAIR OAKS BLVD	825 TREEHOUSE LN	TREEHOUSE LN	S	\$7,140.00
FAIR OAKS BLVD	8341 FAIR OAKS BLVD	FAIR OAKS BLVD	N	\$104,052.00
FAIR OAKS BLVD	8520 FAIR OAKS BLVD	NICKLAUS PL	S	\$16,842.00
FAIR OAKS BLVD	8624 FAIR OAKS BLVD	HOLLISTER AVE	S	\$35,176.00
FAIR OAKS BLVD	8832 FAIR OAKS BLVD	DELL RD	S	\$41,592.00
FAIR OAKS BLVD	AINSLEY CT	MARYWOOD CT	SE	\$379,184.90
FAIR OAKS BLVD	ALEX LN	MILES LN	N	\$79,374.00
FAIR OAKS BLVD	ANGELINA AVE	ROBERTSON AVE	W	\$74,012.68
FAIR OAKS BLVD	ARCHER AVE	ORANGE AVE	W	\$267,574.88
FAIR OAKS BLVD	ARDEN HILLS LN	FAIR OAKS BLVD	N	\$43,368.00
FAIR OAKS BLVD	ARDEN WAY	PALOMA AVE	W	\$257,288.73
FAIR OAKS BLVD	BANNISTER RD	SOUTHCLIFF DR	S	\$422,146.43
FAIR OAKS BLVD	BAYTREE PL	ROBIN LN	S	\$34,020.00
FAIR OAKS BLVD	BOB LN	NEW YORK AVE	S	\$127,944.00
FAIR OAKS BLVD	BRET HARTE RD	CROCKER RD	S	\$243,671.98
FAIR OAKS BLVD	BRYAN WAY	MARSHALL AVE	S	\$464,888.20
FAIR OAKS BLVD	CALIFORNIA AVE	FAIR OAKS BLVD	W	\$311,278.59
FAIR OAKS BLVD	CENACLE LN	MARCHITA WAY	E	\$72,696.00
FAIR OAKS BLVD	CHAMPLAIN LN	SUMNER WAY	N	\$682,254.34
FAIR OAKS BLVD	CLAREMONT RD	HILLCREST WAY	S	\$175,810.44
FAIR OAKS BLVD	COBBLESTONE LN	FAIRWOOD WAY	N	\$85,012.89
FAIR OAKS BLVD	COLUMBIA DR	LAKE OAK CT	S	\$15,160.00
FAIR OAKS BLVD	CONTINENTAL WAY	SAN JUAN AVE	S	\$33,956.00
FAIR OAKS BLVD	CROCKER RD	HOPKINS RD	S	\$1,146,652.02
FAIR OAKS BLVD	CYRUS LN	NICKLAUS PL	S	\$461,792.49
FAIR OAKS BLVD	DART WAY	STACEY HILLS DR	E	\$14,680.00
FAIR OAKS BLVD	DAY DR	JARDIN LN	E	\$14,672.00
FAIR OAKS BLVD	DEL DAYO DR	PHILOMENE CT	E	\$156,425.19
FAIR OAKS BLVD	DELL RD	WISTERIA LN	S	\$465,707.16

Sacramento County

Access Compliance Survey Report - Sidewalks

Cost Summary

FAIR OAKS BLVD	DESERET AVE	LEAFCREST WAY	E	\$17,844.00
FAIR OAKS BLVD	DON WAY	WAYSIDE LN	E/S	\$37,640.00
FAIR OAKS BLVD	DORIAN WAY	JADEN LN	W	\$13,320.00
FAIR OAKS BLVD	DRAKE CIR	DRAKE CIR	S	\$256,625.23
FAIR OAKS BLVD	DRAKES CIR HOPKINS RD	HOPKINS RD	S	\$116,140.02
FAIR OAKS BLVD	E CARRIAGE LN	11240 FAIR OAKS BLVD	E	\$152,865.92
FAIR OAKS BLVD	EASTERN AVE	FALLEN LEAF WAY	N	\$20,228.00
FAIR OAKS BLVD	EL CAMINO AVE	FRONTIER WAY	W	\$164,582.00
FAIR OAKS BLVD	EL CAPITAN CT	WESTCAMP RD	W	\$89,689.83
FAIR OAKS BLVD	ELENA LN	VAN UFFORD LN	N	\$269,976.87
FAIR OAKS BLVD	ELSDON CIR	PALOMA AVE	W	\$364,455.94
FAIR OAKS BLVD	ENGLE RD	GRANT AVE	W	\$21,816.00
FAIR OAKS BLVD	FAIR OAKS BLVD	FAIR OAKS BLVD	W	\$1,185,079.60
FAIR OAKS BLVD	FAIRCHILD DR	WALNUT AVE	N	\$63,462.00
FAIR OAKS BLVD	FAIRGATE RD	2430 FAIR OAKS RD	S	\$53,644.50
FAIR OAKS BLVD	FAIRWOOD WAY	GROVER CT	N	\$223,192.31
FAIR OAKS BLVD	FALLEN LEAF WAY	4191 FAIR OAKS BLVD	N	\$30,485.00
FAIR OAKS BLVD	FRONTIER WAY	TWIN GARDENS RD	W	\$118,496.29
FAIR OAKS BLVD	FULTON AVE	2373 FAIR OAKS BLVD	N	\$62,617.00
FAIR OAKS BLVD	GARFIELD AVE	HOMEWOOD WAY	NW	\$886,228.11
FAIR OAKS BLVD	GENESEE CT	JACOB LN	S	\$7,284.00
FAIR OAKS BLVD	GIBBONS DR	SUTTER AVE	W	\$52,500.00
FAIR OAKS BLVD	GRANT AVE	POST OFFICE ENTRANCE	W	\$62,048.00
FAIR OAKS BLVD	GREENBACK LN	FAIR OAKS BLVD	E	\$228,394.77
FAIR OAKS BLVD	GROVER CT	HOLLISTER AVE	N	\$53,826.00
FAIR OAKS BLVD	GUNN RD	WESTMINSTER CT	N	\$87,384.00
FAIR OAKS BLVD	HAWTHORN RD	MILLS RD	N	\$192,625.50
FAIR OAKS BLVD	HILLCREST WAY	OAK AVE	S	\$282,398.12
FAIR OAKS BLVD	HILLGROVE WAY	HOLLISTER AVE	S	\$96,157.38
FAIR OAKS BLVD	HOLLISTER AVE	8740 FAIR OAKS BLVD	S	\$422,207.70
FAIR OAKS BLVD	HOMEWOOD WAY	MARCHITA WAY	NW	\$117,090.79
FAIR OAKS BLVD	HOPKINS RD	HOPKINS RD DRAKES CIR ALY	S	\$364,872.95
FAIR OAKS BLVD	HOPKINS RD DRAKES CIR	DRAKE CIR	S	\$24,442.01
FAIR OAKS BLVD	JADEN LN	SUNSET AVE	W	\$41,310.00
FAIR OAKS BLVD	JARDIN LN	FAIR OAKS BLVD	E	\$98,582.94
FAIR OAKS BLVD	JOHNSON LN	CALIFORNIA AVE	N	\$109,205.02
FAIR OAKS BLVD	KAULA DR	OAHU DR	E	\$26,874.00
FAIR OAKS BLVD	KENNETH AVE	TOPP CT	W	\$224,969.67
FAIR OAKS BLVD	KEVINGTON CT	3820 FAIR OAKS BLVD	S	\$8,610.00
FAIR OAKS BLVD	KNIGHTSBRIDGE LN	BRET HARTE RD	S	\$866,454.23
FAIR OAKS BLVD	LA BREA WAY	WATT AVE	N	\$16,755.00
FAIR OAKS BLVD	LA HONDA WAY	CONTINENTAL WAY	S	\$28,140.00
FAIR OAKS BLVD	LAKE OAK CT	BAYTREE PL	S	\$11,164.00
FAIR OAKS BLVD	LANDIS AVE	NORTH AVE	W	\$70,020.00
FAIR OAKS BLVD	LANTERN CT	GENESEE CT	S	\$53,952.00
FAIR OAKS BLVD	LARCH LN	ROSS WAY	S	\$514,507.21
FAIR OAKS BLVD	LAWSON WAY	LARCH LN	S	\$473,229.42
FAIR OAKS BLVD	LEAFCREST WAY	TREECREST AVE	E	\$29,380.00
FAIR OAKS BLVD	LEOS LN	WAYSIDE LN	N	\$26,260.00
FAIR OAKS BLVD	LIVORNA WAY	TRADITIONS CT	W	\$99,117.14
FAIR OAKS BLVD	MADISON AVE	TEMPLE PARK RD	W	\$227,526.00

Sacramento County

Access Compliance Survey Report - Sidewalks

Cost Summary

FAIR OAKS BLVD	MAIN ST	OLD WINDING WAY	S	\$59,409.83
FAIR OAKS BLVD	MANZANITA AVE	CALIFORNIA AVE	S	\$196,715.62
FAIR OAKS BLVD	MARCHITA WAY	GUNN RD	NW	\$241,806.94
FAIR OAKS BLVD	MARCONI AVE	6233 FAIR OAKS BLVD	W	\$60,355.00
FAIR OAKS BLVD	MARIEMONT AVE	WILHAGGIN PARK LN	N	\$37,290.00
FAIR OAKS BLVD	MARIONE DR	AINSLEY CT	SE	\$1,061,703.49
FAIR OAKS BLVD	MARSHALL AVE	FAIR OAKS BLVD	S	\$504,118.30
FAIR OAKS BLVD	MARYWOOD CT	SHELFIELD DR	S	\$315,093.80
FAIR OAKS BLVD	MCMILLAN DR	MADISON AVE	E	\$61,573.28
FAIR OAKS BLVD	MENLO AVE	PARS OAK LN	W	\$513,739.47
FAIR OAKS BLVD	MILES LN	FAIR OAKS BLVD	N	\$235,454.27
FAIR OAKS BLVD	MILLS RD	DRAKE CIR	N	\$119,269.74
FAIR OAKS BLVD	MIPATY LN	DAY DR	E	\$291,910.69
FAIR OAKS BLVD	MISSION AVE	ARDEN HILLS LN	N	\$83,730.00
FAIR OAKS BLVD	MONTE PARK AVE	11000 FAIR OAKS BLVD	E	\$94,074.02
FAIR OAKS BLVD	MORSE AVE	CROCKER RD	N	\$307,731.23
FAIR OAKS BLVD	MUNROE ST	SIDEWALK END	S	\$680,266.93
FAIR OAKS BLVD	NEW YORK AVE	PENNSYLVANIA AVE	S	\$460,039.90
FAIR OAKS BLVD	NICKLAUS PL	FAIR OAKS BLVD	S	\$96,663.23
FAIR OAKS BLVD	NIESSEN WAY	WALNUT HILLS WAY	E	\$90,552.00
FAIR OAKS BLVD	NORTH AVE	ANGELINA AVE	W	\$23,620.00
FAIR OAKS BLVD	OAHU DR	11548 FAIR OAKS BLVD	E	\$91,700.41
FAIR OAKS BLVD	OAK AVE	TWIN GARDENS RD	E	\$179,132.47
FAIR OAKS BLVD	ODONNELL LN	LANTERN CT	S	\$67,068.00
FAIR OAKS BLVD	OLD WINDING WAY	10411 FAIR OAKS BLVD	W	\$72,912.00
FAIR OAKS BLVD	ORANGE TREE CT	11331 FAIR OAKS BLVD	W	\$205,909.74
FAIR OAKS BLVD	PALM DR	STANLEY AVE	E	\$51,744.25
FAIR OAKS BLVD	PARK CIRCLE LN	FAIR OAKS BLVD	S	\$386,647.76
FAIR OAKS BLVD	PARK DR	FAIR OAKS BLVD	E	\$33,428.00
FAIR OAKS BLVD	PARKFAIR DR	3600 FAIR OAKS BLVD	S	\$9,120.00
FAIR OAKS BLVD	PARS OAK LN	MISSION AVE	W	\$679,354.46
FAIR OAKS BLVD	PAVILIONS LN	2233 FAIR OAKS BLVD	N	\$133,455.20
FAIR OAKS BLVD	PENNSYLVANIA AVE	SUNRISE BLVD	S	\$383,262.00
FAIR OAKS BLVD	PHILOMENE CT	JACOB LN	E	\$122,798.00
FAIR OAKS BLVD	PIETRO LN	SAVERIEN DR	S	\$45,572.02
FAIR OAKS BLVD	PLUMERIA AVE	11034 FAIR OAKS BLVD	E	\$33,080.00
FAIR OAKS BLVD	PLUMERIA WAY	SUNSET AVE	E	\$223,372.99
FAIR OAKS BLVD	POLLARD AVE	10900 FAIR OAKS BLVD	E	\$61,605.66
FAIR OAKS BLVD	POST OFFICE ENTRANCE	LANDIS AVE	W	\$25,040.00
FAIR OAKS BLVD	QUEENSTON CT	PARK CIRCLE LN	S	\$199,375.41
FAIR OAKS BLVD	RAMWOOD WAY	WOODMORE OAKS DR	E	\$26,180.00
FAIR OAKS BLVD	ROBERTSON AVE	LLOYD WAY	W	\$72,251.50
FAIR OAKS BLVD	ROBIN LN	TUSCAN LN	S	\$17,100.00
FAIR OAKS BLVD	RODANTE WAY	KEVINGTON CT	S	\$198,513.02
FAIR OAKS BLVD	ROSS WAY	WATT AVE	S	\$100,247.08
FAIR OAKS BLVD	SAN JUAN AVE	FAIR OAKS BLVD	S	\$716,129.84
FAIR OAKS BLVD	SAN LUCAS WAY	LA BREA WAY	N	\$207,824.52
FAIR OAKS BLVD	SAVRIEN DR	EASTERN AVE	N	\$255,405.02
FAIR OAKS BLVD	SEABLER PL	ELENA LN	N	\$171,082.54
FAIR OAKS BLVD	SHANGRILA DR	ARCHER AVE	W	\$134,082.95
FAIR OAKS BLVD	SHELFIELD DR	CLAREMONT RD	S	\$155,673.09

Sacramento County

Access Compliance Survey Report - Sidewalks

Cost Summary

FAIR OAKS BLVD	SHIRLEY AVE	SUTTER AVE	E	\$23,340.00
FAIR OAKS BLVD	SIDEWALK START	WATT AVE	S	\$22,504.00
FAIR OAKS BLVD	SOUTHCLIFF DR	FAIR OAKS BLVD	S	\$563,937.71
FAIR OAKS BLVD	STANLEY AVE	END OF SIDEWALK	E	\$117,654.87
FAIR OAKS BLVD	START OF SIDEWALK	LEOS LN	N	\$101,889.00
FAIR OAKS BLVD	SUBWAY	ROBERTSON AVE	E	\$65,670.00
FAIR OAKS BLVD	SUN TREE LN	GREENBACK LN	E	\$65,202.00
FAIR OAKS BLVD	SUNBONNET DR	SUN TREE LN	E	\$31,914.00
FAIR OAKS BLVD	SUNDANCE DR	13128 FAIR OAKS BLVD	E	\$104,060.00
FAIR OAKS BLVD	SUNRISE BLVD	HOWARD ST	S	\$174,786.00
FAIR OAKS BLVD	SUNRISE EAST WAY	SUNBONNET DR	E	\$221,580.00
FAIR OAKS BLVD	SUNSET AVE	203 FAIR OAKS BLVD	W	\$333,998.71
FAIR OAKS BLVD	SUTTER AVE	ENGLE RD	W	\$57,475.00
FAIR OAKS BLVD	TEMPLE PARK RD	ORANGE TREE CT	W	\$236,160.00
FAIR OAKS BLVD	TOPP CT	EL CAMINO AVE	W	\$69,906.00
FAIR OAKS BLVD	TREECREST AVE	VINE GROVE LN	W	\$220,570.00
FAIR OAKS BLVD	TREEHOUSE LN	824 TREEHOUSE LN	S	\$107,277.58
FAIR OAKS BLVD	TUSCAN LN	951 FAIR OAKS BLVD	S	\$40,440.00
FAIR OAKS BLVD	UNIVERSITY AVE	2338 FAIR OAKS BLVD	S	\$171,908.00
FAIR OAKS BLVD	VAN UFFORD LN	TWIN GARDENS RD	N	\$377,004.79
FAIR OAKS BLVD	VIA DE PALMAS LN	WINDING WAY	W	\$182,412.15
FAIR OAKS BLVD	VIA SAVONA LN	WELLWORTH LN	SE	\$15,710.00
FAIR OAKS BLVD	VINE GROVE LN	MADISON AVE	W	\$85,398.00
FAIR OAKS BLVD	WALNUT AVE	ARDEN WAY	N	\$111,792.00
FAIR OAKS BLVD	WALNUT HILLS WAY	SUNRISE EAST WAY	E	\$40,170.00
FAIR OAKS BLVD	WATKINS DR	FAIR OAKS BLVD	S	\$68,074.59
FAIR OAKS BLVD	WATT AVE	PARKFAIR DR	S	\$105,890.00
FAIR OAKS BLVD	WAYSIDE LN	END OF SIDEWALK	S	\$95,805.00
FAIR OAKS BLVD	WEDGEWOOD AVE	5906 FAIR OAKS BLVD	E	\$100,697.17
FAIR OAKS BLVD	WELLES LN	WOODLAKE HILLS DR	E	\$67,620.00
FAIR OAKS BLVD	WESTCAMP RD	DORIAN WAY	W	\$89,113.70
FAIR OAKS BLVD	WESTMINSTER CT	FAIRCHILD DR	N	\$63,852.00
FAIR OAKS BLVD	WILHAGGIN PARK LN	4335 FAIR OAKS BLVD	N	\$92,628.00
FAIR OAKS BLVD	WILLOWVIEW CT	FAIR OAKS BLVD	N	\$123,642.12
FAIR OAKS BLVD	WINDING WAY	BIJAN CT	S	\$490,548.79
FAIR OAKS BLVD	WISTERIA LN	HOLLISTER AVE	S	\$245,836.68
FAIR OAKS BLVD	WOODLAKE HILLS DR	SUNDANCE DR	E	\$117,492.00
FAIR OAKS BLVD	WOODLEAF DR	KAULA DR	E	\$37,470.00
FAIR OAKS BLVD	WOODMORE OAKS DR	DART WAY	E	\$19,800.00

FAIR PLAY DR

Total Cost for Street: \$170,154.00

Survey Street	Start Street	End Street	Orientation	
FAIR PLAY DR	BAINBRIDGE DR	STRATHMORE WAY	W	\$88,781.00
FAIR PLAY DR	STRATHMORE WAY	BAINBRIDGE DR	E	\$81,373.00

FAIRBAIRN DR

Total Cost for Street: \$496,650.00

Survey Street	Start Street	End Street	Orientation	
FAIRBAIRN DR	5925 FAIRBAIRN DR	KARL DR	W	\$71,808.00
FAIRBAIRN DR	CANARY DR	FAIRBAIRN DR	W	\$179,802.00
FAIRBAIRN DR	DOTMAR WAY	CANARY DR	W	\$37,980.00
FAIRBAIRN DR	FAIRBAIRN DR	CANARY DR	E	\$75,340.00
FAIRBAIRN DR	KARL DR	DOTMAR WAY	W	\$131,720.00

FAIRCHILD DR**Total Cost for Street: \$286,692.00**

Survey Street	Start Street	End Street	Orientation	
FAIRCHILD DR	BYERS CT	GLANCY DR	E	\$30,140.00
FAIRCHILD DR	DREW CT	FAIR OAKS BLVD	W	\$69,392.00
FAIRCHILD DR	FAIR OAKS BLVD	BYERS CT	E	\$113,772.00
FAIRCHILD DR	GLANCY DR	DREW CT	W	\$73,388.00

FAIRFAX WAY**Total Cost for Street: \$285,840.00**

Survey Street	Start Street	End Street	Orientation	
FAIRFAX WAY	BOLIVAR AVE	DON JULIO BLVD	W	\$146,796.00
FAIRFAX WAY	DON JULIO BLVD	BOLIVAR AVE	E	\$139,044.00

FAIRGATE RD**Total Cost for Street: \$453,015.98**

Survey Street	Start Street	End Street	Orientation	
FAIRGATE RD	425 FAIRGATE RD	FAIRGATE RD	W	\$23,944.00
FAIRGATE RD	FAIR OAKS BLVD	SKUBE LN	W	\$131,338.13
FAIRGATE RD	FAIRGATE RD	FAIR OAKS BLVD	E	\$107,127.00
FAIRGATE RD	PALISADES SIERRA OAKS	FAIR OAKS BLVD	E	\$190,606.85

FAIRLANDS WAY**Total Cost for Street: \$173,001.00**

Survey Street	Start Street	End Street	Orientation	
FAIRLANDS WAY	CAYMAN CT	WHEELMAN CT	W	\$19,768.00
FAIRLANDS WAY	ROLLINS WAY	ROLLINS WAY	E	\$113,956.00
FAIRLANDS WAY	STAUSS CT	ROLLINS WAY	W	\$24,238.00
FAIRLANDS WAY	WHEELMAN CT	STAUSS CT	W	\$15,039.00

FAIRLANE CT**Total Cost for Street: \$47,120.00**

Survey Street	Start Street	End Street	Orientation	
FAIRLANE CT	4548 FAIRLANE CT	CHARLESTON DR	N	\$27,800.00
FAIRLANE CT	CHARLESTON DR	4548 FAIRLANE CT	S	\$19,320.00

FAIRLAWN CT**Total Cost for Street: \$132,571.00**

Survey Street	Start Street	End Street	Orientation	
FAIRLAWN CT	8570 FAIRLAWN CT	EL TERRAZA DR	S	\$68,501.00
FAIRLAWN CT	EL TERRAZA DR	8571 FAIRLAWN CT	N	\$64,070.00

FAIRVALE WAY**Total Cost for Street: \$468,540.00**

Survey Street	Start Street	End Street	Orientation	
FAIRVALE WAY	5730 FAIRVALE WAY	PERSHING AVE	E	\$59,060.00
FAIRVALE WAY	5735 FAIRVALE WAY	BOLTRES ST	S	\$44,670.00
FAIRVALE WAY	BOLTRES ST	HAZEL AVE	S	\$212,750.00
FAIRVALE WAY	HAZEL AVE	BOLTRES ST	N	\$79,360.00
FAIRVALE WAY	PERSHING AVE	5735 FAIRVALE WAY	W	\$72,700.00

FAIRVIEW CT**Total Cost for Street: \$141,384.00**

Survey Street	Start Street	End Street	Orientation	
FAIRVIEW CT	3228 FAIRVIEW CT	FAIRVIEW CT	W	\$4,784.00
FAIRVIEW CT	EDISON AVE	3228 FAIRVIEW CT	E	\$72,064.00
FAIRVIEW CT	FAIRVIEW CT	EDISON AVE	W	\$64,536.00

FAIRWAY TWO AVE**Total Cost for Street: \$391,353.00**

Survey Street	Start Street	End Street	Orientation	
FAIRWAY TWO AVE	FAIRWAY TWO AVE	SAN JUAN AVE	N	\$212,021.00
FAIRWAY TWO AVE	SAN JUAN AVE	VIR MAR ST	S	\$132,896.00
FAIRWAY TWO AVE	VIR MAR ST	FAIRWAY TWO AVE	S	\$46,436.00

FALCON RD**Total Cost for Street: \$23,280.00**

Survey Street	Start Street	End Street	Orientation	
FALCON RD	7025 FALCON RD	7005 FALCON RD	W	\$14,120.00
FALCON RD	7101 FALCON RD	7025 FALCON RD	W	\$9,160.00

FALCON VIEW DR**Total Cost for Street: \$848,834.00**

Survey Street	Start Street	End Street	Orientation	
FALCON VIEW DR	7974 FALCON VIEW DR	OTIUM WAY	W	\$86,925.00
FALCON VIEW DR	ACKERSON WAY	OTIUM WAY	E	\$159,125.00
FALCON VIEW DR	BRIDAL VEIL CT	ACKERSON WAY	E	\$40,490.00
FALCON VIEW DR	EARLY MORNING WAY	MORGAN OAK WAY	W	\$91,975.00
FALCON VIEW DR	FALCONWOOD WAY	FAWN RIDGE WAY	E	\$45,065.00
FALCON VIEW DR	FAN WOOD WAY	FALCONWOOD WAY	E	\$27,960.00
FALCON VIEW DR	FAWN RIDGE WAY	N LOOP BLVD	E	\$8,160.00
FALCON VIEW DR	FOUNTAINWOOD CT	HIDDEN MEADOW WAY	E	\$70,220.00
FALCON VIEW DR	HIDDEN MEADOW WAY	LONESTAR WAY	W	\$82,700.00
FALCON VIEW DR	JILCARA CT	EARLY MORNING WAY	W	\$28,488.00
FALCON VIEW DR	N LOOP BLVD	PORTO PINO WAY	W	\$33,400.00
FALCON VIEW DR	OTIUM WAY	JILCARA CT	W	\$84,485.00
FALCON VIEW DR	PALMERSON DR	HIDDEN MEADOW WAY	E	\$17,880.00
FALCON VIEW DR	PORTO PINO WAY	LONESTAR WAY	W	\$71,961.00

FALCONER WAY**Total Cost for Street: \$77,600.00**

Survey Street	Start Street	End Street	Orientation	
FALCONER WAY	5726 FALCONER WAY	5736 FALCONER WAY	W	\$11,980.00
FALCONER WAY	5731 FALCONER WAY	DEWEY BLVD	S	\$22,700.00
FALCONER WAY	5735 FALCONER WAY	5731 FALCONER WAY	E	\$20,600.00
FALCONER WAY	DEWEY BLVD	5726 FALCONER WAY	N	\$22,320.00

FALCONWOOD CT**Total Cost for Street: \$58,520.00**

Survey Street	Start Street	End Street	Orientation	
FALCONWOOD CT	4915 FALCONWOOD CT	4927 FALCONWOOD CT	N	\$37,010.00
FALCONWOOD CT	4926 FALCONWOOD CT	FOUNTAINARBOR WAY	S	\$21,510.00

FALCONWOOD WAY**Total Cost for Street: \$50,770.00**

Survey Street	Start Street	End Street	Orientation	
FALCONWOOD WAY	FALCON VIEW DR	4909 FALCONWOOD WAY	N	\$29,530.00
FALCONWOOD WAY	FOUNTAINARBOR WAY	FALCON VIEW DR	S	\$21,240.00

FALDO CT**Total Cost for Street: \$75,392.00**

Survey Street	Start Street	End Street	Orientation	
FALDO CT	7926 FALDO CT	SORENSTAM DR	E	\$41,288.00
FALDO CT	SORENSTAM DR	7922 FALDO CT	W	\$34,104.00

FALKIRK CT**Total Cost for Street: \$14,920.00**

Survey Street	Start Street	End Street	Orientation	
FALKIRK CT	8319 FALKIRK CT	ROCKBURY WAY	W	\$7,660.00
FALKIRK CT	ROCKBURY WAY	8319 FALKIRK CT	E	\$7,260.00

FALKLAND WAY**Total Cost for Street: \$105,620.00**

Survey Street	Start Street	End Street	Orientation	
FALKLAND WAY	9213 FALKLAND WAY	CATANIA WAY	N	\$26,320.00
FALKLAND WAY	9221 FALKLAND WAY	9213 FALKLAND WAY	W	\$8,280.00
FALKLAND WAY	9233 FALKLAND WAY	9221 FALKLAND WAY	E	\$6,540.00
FALKLAND WAY	CATANIA WAY	CATANIA WAY	S	\$64,480.00

FALL VALLEY WAY**Total Cost for Street: \$407,655.00**

Survey Street	Start Street	End Street	Orientation	
FALL VALLEY WAY	9737 FALL VALLEY WAY	MILWHEEL CT	N	\$22,004.00
FALL VALLEY WAY	9738 FALL VALLEY WAY	SPLENDER WAY	W	\$15,500.00
FALL VALLEY WAY	9816 FALL VALLEY WAY	GOLDENLEAF WAY	N	\$79,593.00
FALL VALLEY WAY	BRADSHAW RD	GOLDENLEAF WAY	S	\$8,548.00
FALL VALLEY WAY	EVERBLOOM WAY	9816 FALL VALLEY WAY	W	\$25,433.00
FALL VALLEY WAY	GOLDENLEAF WAY	VINTAGE PARK DR	S	\$73,592.00
FALL VALLEY WAY	MILWHEEL CT	GOLDENLEAF WAY	N	\$22,197.00
FALL VALLEY WAY	SIDEWALK START	9741 FALL VALLEY WAY	E	\$98,716.00
FALL VALLEY WAY	SPLENDER WAY	EVERBLOOM WAY	W	\$14,972.00
FALL VALLEY WAY	VINTAGE PARK DR	SIDEWALK END	S	\$47,100.00

FALLEN LEAF WAY**Total Cost for Street: \$96,980.00**

Survey Street	Start Street	End Street	Orientation	
FALLEN LEAF WAY	ENTRADA RD	FAIR OAKS BLVD	W	\$11,300.00
FALLEN LEAF WAY	FAIR OAKS BLVD	LOAZELL CT	E	\$48,375.00
FALLEN LEAF WAY	LOAZELL CT	ENTRADA RD	W	\$37,305.00

FALLEN OAK CT**Total Cost for Street: \$38,510.00**

Survey Street	Start Street	End Street	Orientation	
FALLEN OAK CT	4109 FALLEN OAK CT	ZEPHYR HILLS WAY	N	\$18,686.00
FALLEN OAK CT	ZEPHYR HILLS WAY	4109 FALLEN OAK CT	S	\$19,824.00

FALLEN TREE CT**Total Cost for Street: \$30,979.00**

Survey Street	Start Street	End Street	Orientation	
FALLEN TREE CT	3300 FALLEN TREE CT	COUNTRYROADS DR	W	\$14,843.00
FALLEN TREE CT	COUNTRYROADS DR	3300 FALLEN TREE CT	E	\$16,136.00

FALLING LEAF CT**Total Cost for Street: \$32,132.00**

Survey Street	Start Street	End Street	Orientation	
FALLING LEAF CT	4113 FALLING LEAF CT	ZEPHYR HILLS WAY	N	\$12,976.00
FALLING LEAF CT	ZEPHYR HILLS WAY	4113 FALLING LEAF CT	S	\$19,156.00

FALLON PLACE CT**Total Cost for Street: \$83,616.00**

Survey Street	Start Street	End Street	Orientation	
FALLON PLACE CT	1020 FALLON PLACE CT	FALLON WOODS WAY	S	\$45,840.00
FALLON PLACE CT	FALLON WOODS WAY	1020 FALLON PLACE CT	N	\$37,776.00

FALLON WOODS WAY**Total Cost for Street: \$296,712.00**

Survey Street	Start Street	End Street	Orientation	
FALLON WOODS WAY	1048 FALLON WOODS WAY	1058 FALLON WOODS WAY	W	\$11,328.00
FALLON WOODS WAY	1058 FALLON WOODS WAY	VICKREY CT	E	\$26,412.00
FALLON WOODS WAY	10TH ST	1048 FALLON WOODS WAY	S	\$99,712.00
FALLON WOODS WAY	1101 FALLON WOODS WAY	10TH ST	N	\$99,308.00
FALLON WOODS WAY	FALLON PLACE CT	1101 FALLON WOODS WAY	W	\$22,688.00
FALLON WOODS WAY	O ST	FALLON PLACE CT	W	\$17,616.00
FALLON WOODS WAY	VICKREY CT	O ST	E	\$19,648.00

FAN WOOD WAY**Total Cost for Street: \$185,837.00**

Survey Street	Start Street	End Street	Orientation	
FAN WOOD WAY	BRIGHTON WYND WAY	FALCON VIEW DR	S	\$101,172.00
FAN WOOD WAY	FALCON VIEW DR	HILLSBROOK DR	N	\$61,565.00
FAN WOOD WAY	HILLSBROOK DR	ASHFORD HILL PL	N	\$23,100.00

FANNING WAY**Total Cost for Street: \$73,388.00**

Survey Street	Start Street	End Street	Orientation	
FANNING WAY	DAYBROOK CT	SWEETDALE CT	E	\$5,716.00
FANNING WAY	LUCCHESI DR	DAYBROOK CT	E	\$7,156.00
FANNING WAY	REDFORD WAY	LUCCHESI DR	W	\$41,236.00
FANNING WAY	SILVERDALE CT	REDFORD WAY	E	\$12,248.00
FANNING WAY	SWEETDALE CT	SILVERDALE CT	E	\$7,032.00

FANTASIA CT**Total Cost for Street: \$42,705.00**

Survey Street	Start Street	End Street	Orientation	
FANTASIA CT	4809 FANTASIA CT	EAGLE PEAK WAY	N	\$20,715.00
FANTASIA CT	EAGLE PEAK WAY	4809 FANTASIA WAY	S	\$21,990.00

FARGO WAY**Total Cost for Street: \$272,992.00**

Survey Street	Start Street	End Street	Orientation	
FARGO WAY	MEDORA DR	STONEMAN DR	NW	\$142,648.00
FARGO WAY	STONEMAN DR	MEDORA DR	SE	\$130,344.00

FARID CT**Total Cost for Street: \$50,856.00**

Survey Street	Start Street	End Street	Orientation	
FARID CT	WHITNEY AVE	WHITNEY AVE	W	\$50,856.00

FARMER WAY**Total Cost for Street: \$299,655.00**

Survey Street	Start Street	End Street	Orientation	
FARMER WAY	ERNESTINE WAY	GLASCOW DR	E	\$142,343.00
FARMER WAY	GLASCOW DR	ERNESTINE WAY	W	\$157,312.00

FARMINGTON WAY**Total Cost for Street: \$432,129.00**

Survey Street	Start Street	End Street	Orientation	
FARMINGTON WAY	CHANDLER DR	RIMROCK DR	W	\$219,735.00
FARMINGTON WAY	FARMINGTON WAY	CHANDLER DR	E	\$86,924.00
FARMINGTON WAY	LAWNWOOD DR	STOCKER WAY	W	\$100,280.00
FARMINGTON WAY	RIMROCK DR	FARMINGTON WAY	E	\$3,950.00
FARMINGTON WAY	STOCKER WAY	CHANDLER DR	W	\$21,240.00

FASCINATION CT**Total Cost for Street: \$48,285.00**

Survey Street	Start Street	End Street	Orientation	
FASCINATION CT	8174 FASCINATION CT	8178 FASCINATION CT	S	\$1,425.00
FASCINATION CT	8179 FASCINATION CT	IONA WAY	N	\$27,660.00
FASCINATION CT	IONA WAY	8174 FASCINATION CT	S	\$19,200.00

FASHION DR**Total Cost for Street: \$420,635.00**

Survey Street	Start Street	End Street	Orientation	
FASHION DR	MANLOVE RD	TANGO ST	S	\$146,430.00
FASHION DR	ROSEMONT DR	TANGO ST	N	\$74,300.00
FASHION DR	TANGO ST	ROSEMONT DR	S	\$199,905.00

FAWN CREEK CT**Total Cost for Street: \$67,969.00**

Survey Street	Start Street	End Street	Orientation	
FAWN CREEK CT	3721 FAWN CREEK CT	DRIVER WAY	N	\$33,481.00
FAWN CREEK CT	3722 FAWN CREEK CT	3721 FAWN CREEK CT	N	\$864.00
FAWN CREEK CT	DRIVER WAY	3722 FAWN CREEK CT	S	\$33,624.00

FAWN CROSSING WAY**Total Cost for Street: \$312,465.00**

Survey Street	Start Street	End Street	Orientation	
FAWN CROSSING WAY	5215 FAWN CROSSING WAY	FAWN TRAIL WAY	S	\$12,980.00

Sacramento County

Access Compliance Survey Report - Sidewalks

Cost Summary

FAWN CROSSING WAY	5220 FAWN CROSSING WAY	FAWN HOLLOW WAY	E	\$18,360.00
FAWN CROSSING WAY	5309 FAWN CROSSING WAY	5215 FAWN CROSSING WAY	W	\$29,360.00
FAWN CROSSING WAY	5312 FAWN CROSSING WAY	5316 FAWN CROSSING WAY	S	\$6,396.00
FAWN CROSSING WAY	5316 FAWN CROSSING WAY	FIRESTONE WAY	S	\$60,967.00
FAWN CROSSING WAY	DOE TRAIL WAY	GAZELLE TRAIL WAY	S	\$7,332.00
FAWN CROSSING WAY	FAWN HOLLOW WAY	5312 FAWN CROSSING WAY	E	\$17,518.00
FAWN CROSSING WAY	FAWN TRAIL WAY	DOE TRAIL WAY	S	\$12,412.00
FAWN CROSSING WAY	FIRESTONE WAY	5220 FAWN CROSSING WAY	N	\$143,912.00
FAWN CROSSING WAY	GAZELLE TRAIL WAY	FIRESTONE WAY	S	\$3,228.00

FAWN HOLLOW WAY Total Cost for Street: \$88,983.00

Survey Street	Start Street	End Street	Orientation	
FAWN HOLLOW WAY	FAWN CROSSING WAY	FIRESTONE WAY	S	\$28,801.00
FAWN HOLLOW WAY	FIRESTONE WAY	FAWN CROSSING WAY	N	\$60,182.00

FAWN RUN WAY Total Cost for Street: \$203,300.00

Survey Street	Start Street	End Street	Orientation	
FAWN RUN WAY	KARLY BROOK WAY	MORNING SKYE WAY	N	\$103,740.00
FAWN RUN WAY	MORNING SKYE WAY	NORTHCREEK CT	S	\$99,560.00

FAWN TRAIL WAY Total Cost for Street: \$120,130.00

Survey Street	Start Street	End Street	Orientation	
FAWN TRAIL WAY	7858 FAWN TRAIL WAY	FAWN CROSSING WAY	E	\$62,312.00
FAWN TRAIL WAY	ANTLER CT	WATERBUCK CT	W	\$22,044.00
FAWN TRAIL WAY	FAWN CROSSING WAY	ANTLER CT	W	\$10,800.00
FAWN TRAIL WAY	POKER LN	7858 FAWN TRAIL WAY	E	\$14,434.00
FAWN TRAIL WAY	WATERBUCK CT	POKER LN	W	\$10,540.00

FAWN VALLEY CT Total Cost for Street: \$13,090.00

Survey Street	Start Street	End Street	Orientation	
FAWN VALLEY CT	5208 FAWN VALLEY CT	5217 FAWN VALLEY CT	S	\$5,133.00
FAWN VALLEY CT	5217 FAWN VALLEY CT	CARIBOU RIDGE WAY	N	\$7,957.00

FAWN VALLEY PL Total Cost for Street: \$43,748.00

Survey Street	Start Street	End Street	Orientation	
FAWN VALLEY PL	5101 FAWN VALLEY PL	ANTELOPE RUN DR	N/S	\$14,776.00
FAWN VALLEY PL	ANTELOPE RUN DR	5101 FAWN VALLEY PL	N	\$28,972.00

FAWN VALLEY WAY Total Cost for Street: \$73,428.00

Survey Street	Start Street	End Street	Orientation	
FAWN VALLEY WAY	5135 FAWN VALLEY WAY	ANTELOPE RUN DR	N	\$2,824.00
FAWN VALLEY WAY	ANTELOPE RUN DR	KUDU RUN WAY	S	\$25,851.00
FAWN VALLEY WAY	CARIBOU RIDGE WAY	5135 FAWN VALLEY WAY	N	\$22,277.00
FAWN VALLEY WAY	KUDU RUN WAY	5208 FAWN VALLEY CT	S	\$22,476.00

FAWN WAY Total Cost for Street: \$626,792.48

Survey Street	Start Street	End Street	Orientation	
FAWN WAY	7213 FAWN WAY	FLORIN RD	E	\$67,932.00
FAWN WAY	7254 FAWN WAY	REQUA WAY	SW	\$30,048.00
FAWN WAY	FLORIN RD	7237 FAWN WAY	W	\$177,830.09
FAWN WAY	REQUA WAY	7272 FAWN WAY	W	\$350,982.39

FAWNRIDGE CT Total Cost for Street: \$49,577.00

Survey Street	Start Street	End Street	Orientation	
FAWNRIDGE CT	4932 FAWNRIDGE CT	4920 FAWNRIDGE CT	S	\$16,796.00
FAWNRIDGE CT	FOUNTAINARBOR WAY	4933 FAWNRIDGE CT	N	\$32,781.00

FAWNRIDGE WAY**Total Cost for Street: \$62,945.00**

Survey Street	Start Street	End Street	Orientation	
FAWNRIDGE WAY	4912 FAWNRIDGE WAY	FALCON VIEW DR	S	\$37,845.00
FAWNRIDGE WAY	FALCON VIEW DR	FOUNTAINARBOR WAY	N	\$25,100.00

FAZIO DR**Total Cost for Street: \$21,108.00**

Survey Street	Start Street	End Street	Orientation	
FAZIO DR	WILDHAWK WEST DR	WYATT RANCH WAY	W	\$10,656.00
FAZIO DR	WYATT RANCH WAY	WILDHAWK WEST DR	E	\$10,452.00

FEATHER CT**Total Cost for Street: \$64,288.00**

Survey Street	Start Street	End Street	Orientation	
FEATHER CT	7600 FEATHER CT	LITTLE ROCK DR	E	\$38,824.00
FEATHER CT	LITTLE ROCK DR	7600 FEATHER CT	W	\$25,464.00

FEATHER RIVER WAY**Total Cost for Street: \$447,060.00**

Survey Street	Start Street	End Street	Orientation	
FEATHER RIVER WAY	9021 FEATHER RIVER WAY	SQUAW VALLEY WAY	N	\$60,400.00
FEATHER RIVER WAY	9031 FEATHER RIVER WAY	9021 FEATHER RIVER WAY	W	\$17,900.00
FEATHER RIVER WAY	9045 FEATHER RIVER WAY	9031 FEATHER RIVER WAY	E	\$21,380.00
FEATHER RIVER WAY	PAYETTE DR	POINT REYES WAY	S	\$147,120.00
FEATHER RIVER WAY	POINT REYES WAY	PAYETTE DR	N	\$95,560.00
FEATHER RIVER WAY	SQUAW VALLEY WAY	PAYETTE DR	S	\$104,700.00

FEATHERS NEST WAY**Total Cost for Street: \$15,904.00**

Survey Street	Start Street	End Street	Orientation	
FEATHERS NEST WAY	FEATHERS NEST WAY	WINGSPAN DR	W	\$7,164.00
FEATHERS NEST WAY	RED TAIL HAWK WAY	FEATHERS NEST WAY	W	\$1,376.00
FEATHERS NEST WAY	WINGSPAN DR	FEATHERS NEST WAY	E	\$7,364.00

FEATURE DR**Total Cost for Street: \$240,010.00**

Survey Street	Start Street	End Street	Orientation	
FEATURE DR	CADILLAC DR	FEATURE DR	E	\$54,654.00
FEATURE DR	FEATURE DR	CADILLAC DR	W	\$112,926.00
FEATURE DR	HOWE AVE	FEATURE DR	N	\$72,430.00

FEDERAL ST**Total Cost for Street: \$125,812.00**

Survey Street	Start Street	End Street	Orientation	
FEDERAL ST	OBERON AVE	PRESIDENT AVE	E	\$79,260.00
FEDERAL ST	PRESIDENT AVE	OBERON AVE	W	\$46,552.00

FENWICK WAY**Total Cost for Street: \$439,372.00**

Survey Street	Start Street	End Street	Orientation	
FENWICK WAY	4420 FENWICK WAY	LONGDALE DR	S	\$168,694.00
FENWICK WAY	4501 FENWICK WAY	WHITECLIFF WAY	N	\$130,521.00
FENWICK WAY	LONGDALE DR	4501 FENWICK WAY	N	\$89,069.00
FENWICK WAY	WHITECLIFF WAY	4420 FENWICK WAY	S	\$51,088.00

FERNBROOK CT**Total Cost for Street: \$80,756.00**

Survey Street	Start Street	End Street	Orientation	
FERNBROOK CT	5813 FERNBROOK CT	HILLTOP DR	W	\$44,264.00
FERNBROOK CT	HILLTOP DR	5813 FERNBROOK CT	E	\$36,492.00

FERNHILL WAY**Total Cost for Street: \$39,388.00**

Survey Street	Start Street	End Street	Orientation	
FERNHILL WAY	FOX RIVER WAY	IRONSTONE WAY	E	\$23,532.00

Sacramento County

Access Compliance Survey Report - Sidewalks

Cost Summary

FERNHILL WAY	IRONSTONE WAY	FOX RIVER WAY	W	\$15,856.00
--------------	---------------	---------------	---	-------------

FERNRIDGE DR

Total Cost for Street: \$526,995.00

Survey Street	Start Street	End Street	Orientation	
FERNRIDGE DR	AUSTELL WAY	INGLESIDE WAY	W	\$74,680.00
FERNRIDGE DR	COTTONBALL WAY	COTTONGIN WAY	E	\$21,103.00
FERNRIDGE DR	COTTONFIELD WAY	COTTONBALL WAY	E	\$27,886.00
FERNRIDGE DR	COTTONGIN WAY	COTTONGLEN WAY	E	\$28,408.00
FERNRIDGE DR	COTTONGLEN WAY	MOORHAVEN WAY	E	\$23,662.00
FERNRIDGE DR	COTTONMILL CIR	COTTONMILL CIR	W	\$44,957.00
FERNRIDGE DR	COTTONRIDGE CIR	COTTONRIDGE CIR	W	\$51,406.00
FERNRIDGE DR	GERBER RD	SIDEWALK END	W	\$21,396.00
FERNRIDGE DR	HEFLIN CT	MOORHAVEN WAY	E	\$34,076.00
FERNRIDGE DR	INGLESIDE WAY	AUSTELL WAY	W	\$107,979.00
FERNRIDGE DR	MOORHAVEN WAY	AUSTELL WAY	E	\$66,374.00
FERNRIDGE DR	SCOTTSDALE DR	INGLESIDE WAY	W	\$25,068.00

FERNWOOD WAY

Total Cost for Street: \$675,908.00

Survey Street	Start Street	End Street	Orientation	
FERNWOOD WAY	5228 FERNWOOD WAY	SHENANDOAH DR	S	\$81,704.00
FERNWOOD WAY	5233 FERNWOOD WAY	VERNER AVE	N	\$88,246.00
FERNWOOD WAY	5321 FERNWOOD WAY	SHENANDOAH DR	N	\$63,152.00
FERNWOOD WAY	5328 FERNWOOD WAY	GARFIELD AVE	S	\$83,484.00
FERNWOOD WAY	5333 FERNWOOD WAY	5321 FERNWOOD WAY	N	\$28,640.00
FERNWOOD WAY	GARFIELD AVE	5333 FERNWOOD WAY	N	\$78,717.00
FERNWOOD WAY	SHENANDOAH DR	5328 FERNWOOD WAY	S	\$174,677.00
FERNWOOD WAY	VERNER AVE	5228 FERNWOOD WAY	S	\$77,288.00

FETZER WAY

Total Cost for Street: \$38,282.00

Survey Street	Start Street	End Street	Orientation	
FETZER WAY	CRESTA BLANCA CT	ROSEBERRY CT	S	\$21,469.00
FETZER WAY	MONTELENA CT	MARSANNAY WAY	N	\$11,976.00
FETZER WAY	WENTE WAY	MONTELENA CT	E	\$4,837.00

FIDDLETOWN CT

Total Cost for Street: \$56,424.00

Survey Street	Start Street	End Street	Orientation	
FIDDLETOWN CT	3300 FIDDLETOWN CT	COUNTRYROADS DR	S	\$31,080.00
FIDDLETOWN CT	COUNTRYROADS DR	3300 FIDDLETOWN CT	N	\$25,344.00

FIELD ST

Total Cost for Street: \$52,086.00

Survey Street	Start Street	End Street	Orientation	
FIELD ST	N AIRWAY DR	WINGS WAY	E	\$28,560.00
FIELD ST	POPLAR BLVD	AIRWAY DR	E	\$23,526.00

FIELDING CIR

Total Cost for Street: \$393,780.00

Survey Street	Start Street	End Street	Orientation	
FIELDING CIR	3164 FIELDING CIR	3724 FIELDING CIR	N	\$120,500.00
FIELDING CIR	3721 FIELDING CIR	3755 FIELDING CIR	S	\$100,340.00
FIELDING CIR	3724 FIELDING CIR	ALDERSON AVE	W	\$60,760.00
FIELDING CIR	3755 FIELDING CIR	ALDERSON AVE	W	\$25,800.00
FIELDING CIR	ALDERSON AVE	3721 FIELDING CIR	E	\$86,380.00

FIELDPOPPY CIR

Total Cost for Street: \$547,070.00

Survey Street	Start Street	End Street	Orientation	
FIELDPOPPY CIR	8278 FIELDPOPPY CIR	8328 FIELDPOPPY CIR	W	\$23,490.00

Sacramento County

Access Compliance Survey Report - Sidewalks

Cost Summary

FIELDPOPPY CIR	8283 FIELDPOPPY CIR	COUNTRY PARK DR	N	\$133,280.00
FIELDPOPPY CIR	8321 FIELDPOPPY CIR	8301 FIELDPOPPY CIR	E	\$64,260.00
FIELDPOPPY CIR	8328 FIELDPOPPY CIR	COUNTRY PARK DR	N	\$84,320.00
FIELDPOPPY CIR	COUNTRY PARK DR	8325 FIELDPOPPY CIR	S	\$241,720.00

FILAREE WAY

Total Cost for Street: \$291,500.00

Survey Street	Start Street	End Street	Orientation	
FILAREE WAY	6517 FILAREE WAY	SAGEBRUSH WAY	S	\$39,158.00
FILAREE WAY	6526 FILAREE WAY	SAGEBRUSH WAY	E	\$72,926.00
FILAREE WAY	ANDREA BLVD	6517 FILAREE WAY	W	\$120,904.00
FILAREE WAY	SAGEBRUSH WAY	6526 FILAREE WAY	N	\$58,512.00

FILBERT AVE

Total Cost for Street: \$3,583,940.34

Survey Street	Start Street	End Street	Orientation	
FILBERT AVE	5811 FILBERT AVE	PERSHING AVE	W	\$26,956.00
FILBERT AVE	5825 FILBERT AVE	5811 FILBERT AVE	W	\$12,720.00
FILBERT AVE	5921 FILBERT AVE	POLLY AVE	W	\$5,720.00
FILBERT AVE	6001 FILBERT AVE	CLARISSA DR	W	\$4,616.00
FILBERT AVE	6131 FILBERT AVE	WESTERIA WAY	W	\$13,046.00
FILBERT AVE	CAPE WINDHAM PL	6349 FILBERT AVE	W	\$25,800.00
FILBERT AVE	CLARISSA DR	POLLY AVE	W	\$152,590.16
FILBERT AVE	FILBERT AVE	GREENBACK LN	W	\$233,136.00
FILBERT AVE	GREENBACK LN	WESTERIA WAY	W	\$233,820.81
FILBERT AVE	OAK AVE	HAZEL OAK CT	W	\$627,289.21
FILBERT AVE	ORANGEVALE AVE	GREENBACK LN	W	\$407,810.23
FILBERT AVE	PECOR WAY	6025 FILBERT AVE	W	\$214,457.18
FILBERT AVE	PERSHING AVE	SUZETTE CT	E	\$28,520.00
FILBERT AVE	POLLY AVE	TERRAMORE DR	W	\$19,940.00
FILBERT AVE	SHADY HOLLOW WAY	W HAMPTON CT	E	\$16,840.00
FILBERT AVE	SUZETTE CT	TERRAMORE DR	E	\$37,820.00
FILBERT AVE	TERRAMORE DR	PERSHING AVE	W	\$1,267,734.75
FILBERT AVE	W HAMPTON CT	WINDSOCK AVE	E	\$126,744.00
FILBERT AVE	WESTERIA WAY	PECOR WAY	W	\$26,880.00
FILBERT AVE	WINDSOCK AVE	SHADY HOLLOW WAY	W	\$101,500.00

FILIFERA WAY

Total Cost for Street: \$227,580.00

Survey Street	Start Street	End Street	Orientation	
FILIFERA WAY	8111 FILIFERA WAY	8229 FILIFERA WAY	W/S	\$79,070.00
FILIFERA WAY	8112 FILIFERA WAY	OTIUM WAY	S	\$20,840.00
FILIFERA WAY	ACCLARO CT	N LOOP BLVD	W	\$10,275.00
FILIFERA WAY	FILIFERA WAY	8116 FILIFERA WAY	N/E	\$86,250.00
FILIFERA WAY	N LOOP BLVD	FILIFERA WAY	E	\$7,705.00
FILIFERA WAY	OTIUM CT	8111 FILIFERA WAY	N	\$23,440.00

FINCASTLE CT

Total Cost for Street: \$35,704.00

Survey Street	Start Street	End Street	Orientation	
FINCASTLE CT	7945 FINCASTLE CT	GIANT PANDA DR	E	\$20,308.00
FINCASTLE CT	GIANT PANDA DR	7944 FINCASTLE CT	W	\$15,396.00

FINLANDIA WAY

Total Cost for Street: \$363,070.00

Survey Street	Start Street	End Street	Orientation	
FINLANDIA WAY	5170 FINLANDIA WAY	KIPLING DR	S	\$58,540.00
FINLANDIA WAY	5171 FINLANDIA WAY	OAK VISTA DR	W	\$60,048.00
FINLANDIA WAY	FINLANDIA WAY	KIPLING DR	N	\$89,320.00

Sacramento County

Access Compliance Survey Report - Sidewalks

Cost Summary

FINLANDIA WAY	KIPLING DR	OAK VISTA DR	S	\$119,946.00
FINLANDIA WAY	OAK VISTA DR	5170 FINLANDIA WAY	E	\$35,216.00

FINMERE WAY

Total Cost for Street: \$112,908.00

Survey Street	Start Street	End Street	Orientation	
FINMERE WAY	LOCKERIDGE WAY	HANBURY WAY	E	\$39,148.00
FINMERE WAY	MARKFIELD WAY	LOCKERIDGE WAY	E	\$23,288.00
FINMERE WAY	MORCOTT WAY	EVERSLEY CT	W	\$50,472.00

FINNEY CT

Total Cost for Street: \$45,400.00

Survey Street	Start Street	End Street	Orientation	
FINNEY CT	5136 FINNEY CT	MCKINNEY WAY	N	\$25,980.00
FINNEY CT	MCKINNEY WAY	5136 FINNEY CT	S	\$19,420.00

FINNHORSE WAY

Total Cost for Street: \$53,045.00

Survey Street	Start Street	End Street	Orientation	
FINNHORSE WAY	7748 FINNHORSE WAY	NAKOTA WAY	W	\$14,437.00
FINNHORSE WAY	7757 FINNHORSE WAY	7748 FINNHORSE WAY	W	\$748.00
FINNHORSE WAY	7801 FINNHORSE WAY	7757 FINNHORSE WAY	N	\$9,588.00
FINNHORSE WAY	7805 FINNHORSE WAY	NAVARRIN WAY	W	\$6,776.00
FINNHORSE WAY	NAKOTA WAY	7748 FINNHORSE WAY	E	\$5,760.00
FINNHORSE WAY	NAVARRIN WAY	7801 FINNHORSE WAY	E	\$2,568.00
FINNHORSE WAY	WARLANDER WAY	7805 FINNHORSE WAY	S	\$13,168.00

FINSBURY AVE

Total Cost for Street: \$216,030.00

Survey Street	Start Street	End Street	Orientation	
FINSBURY AVE	HEMLOCK ST	KENNINGTON DR	S	\$117,165.00
FINSBURY AVE	KENNINGTON DR	HEMLOCK ST	N	\$98,865.00

FINTOWN CT

Total Cost for Street: \$80,206.00

Survey Street	Start Street	End Street	Orientation	
FINTOWN CT	ORANMORE CT	SIDEWALK END	N	\$25,642.00
FINTOWN CT	SIDEWALK START	VINTAGE PARK DR	S	\$44,768.00
FINTOWN CT	VINTAGE PARK DR	ORANMORE CT	N	\$9,796.00

FIRE KING CT

Total Cost for Street: \$121,625.00

Survey Street	Start Street	End Street	Orientation	
FIRE KING CT	9418 FIRE KING CT	9444 FIRE KING CT	W	\$23,975.00
FIRE KING CT	9423 FIRE KING CT	IRISH MIST WAY	S	\$24,950.00
FIRE KING CT	9447 FIRE KING CT	9427 FIRE KINF CT	E	\$40,600.00
FIRE KING CT	IRISH MIST WAY	9418 FIRE KING CT	S	\$32,100.00

FIRECREST CT

Total Cost for Street: \$63,292.00

Survey Street	Start Street	End Street	Orientation	
FIRECREST CT	9168 FIRECREST CT	YORKTON WAY	N	\$36,088.00
FIRECREST CT	YORKTON WAY	9168 FIRECREST CT	S	\$27,204.00

FIRELIGHT WAY

Total Cost for Street: \$315,895.00

Survey Street	Start Street	End Street	Orientation	
FIRELIGHT WAY	9119 FIRELIGHT WAY	CALDERA WAY	E	\$27,885.00
FIRELIGHT WAY	9136 FIRELIGHT WAY	PERCIVAL DR	S	\$133,550.00
FIRELIGHT WAY	CALDERA WAY	9130 FIRELIGHT WAY	W	\$26,120.00
FIRELIGHT WAY	PERCIVAL DR	9119 FIRELIGHT WAY	N	\$128,340.00

FIRESTONE WAY

Total Cost for Street: \$405,618.00

Survey Street	Start Street	End Street	Orientation	
---------------	--------------	------------	-------------	--

Sacramento County

Access Compliance Survey Report - Sidewalks

Cost Summary

FIRESTONE WAY	8002 FIRESTONE WAY	VISTA SIERRA DR	E	\$27,800.00
FIRESTONE WAY	EASTON WAY	TREEPOND CT	W	\$7,208.00
FIRESTONE WAY	FAWN CROSSING WAY	POKER LN	W	\$27,017.00
FIRESTONE WAY	FAWN HOLLOW WAY	FAWN CROSSING WAY	W	\$5,184.00
FIRESTONE WAY	GRAYTREE WAY	EASTON WAY	W	\$5,208.00
FIRESTONE WAY	HARSTON WAY	MARBURY WAY	E	\$56,567.00
FIRESTONE WAY	MARBURY WAY	POKER LN	E	\$5,900.00
FIRESTONE WAY	OPPOSITE OF 7921	8002 FIRESTONE WAY	E	\$165,921.00
FIRESTONE WAY	POKER LN	WOODWELL CT	W	\$49,604.00
FIRESTONE WAY	TREEPOND CT	HARSTON WAY	W	\$3,116.00
FIRESTONE WAY	VISTA SIERRA DR	FAWN CROSSING WAY	W	\$35,350.00
FIRESTONE WAY	WOODWELL CT	GRAYTREE WAY	W	\$16,743.00

FIREWOOD CT

Total Cost for Street: \$63,380.00

Survey Street	Start Street	End Street	Orientation	
FIREWOOD CT	8224 FIREWOOD CT	WOODMORE OAKS DR	N	\$33,080.00
FIREWOOD CT	WOODMORE OAKS DR	8224 FIREWOOD CT	S	\$30,300.00

FIRGROVE CT

Total Cost for Street: \$45,042.00

Survey Street	Start Street	End Street	Orientation	
FIRGROVE CT	9270 FIRGROVE CT	ASHGROVE WAY	S	\$23,088.00
FIRGROVE CT	ASHGROVE WAY	9270 FIRGROVE CT	N	\$21,954.00

FIRST DRAW WAY

Total Cost for Street: \$248,950.00

Survey Street	Start Street	End Street	Orientation	
FIRST DRAW WAY	COUNTRY GREENS CT	SUNRISE WOODS WAY	E	\$72,325.00
FIRST DRAW WAY	SIERRA SUNSET DR	COUNTRY GREENS CT	E	\$45,200.00
FIRST DRAW WAY	SUNRISE WOODS WAY	SIERRA SUNSET DR	W	\$131,425.00

FIRSTONE CT

Total Cost for Street: \$135,684.00

Survey Street	Start Street	End Street	Orientation	
FIRSTONE CT	10025 FIRSTONE CT	CABOCHON WAY	N	\$94,676.00
FIRSTONE CT	TURQUOISE DR	10030 FIRSTONE CT	S	\$41,008.00

FIRSTONE DR

Total Cost for Street: \$236,579.00

Survey Street	Start Street	End Street	Orientation	
FIRSTONE DR	ALMADINE DR	ELSIE IDA WAY	N	\$82,712.00
FIRSTONE DR	ARMAND GEORGE DR	TURQUOISE DR	S	\$129,243.00
FIRSTONE DR	CABOCHON WAY	ALMADINE DR	N	\$24,624.00

FITE SCHOOL RD

Total Cost for Street: \$111,656.00

Survey Street	Start Street	End Street	Orientation	
FITE SCHOOL RD	9561 FITE SCHOOL RD	BOTHWELL DR	N	\$111,656.00

FITTLEWORTH WAY

Total Cost for Street: \$186,101.00

Survey Street	Start Street	End Street	Orientation	
FITTLEWORTH WAY	FOSDYKE CT	LUCCHESI DR	E	\$55,056.00
FITTLEWORTH WAY	HORSHAM CT	PARDUCCI WAY	W	\$50,232.00
FITTLEWORTH WAY	LUCCHESI DR	HORSHAM CT	W	\$30,041.00
FITTLEWORTH WAY	PRUDHOE CT	TAMERTON WAY	E	\$21,716.00
FITTLEWORTH WAY	TAMERTON WAY	FOSDYKE CT	E	\$29,056.00

FITZROY CT

Total Cost for Street: \$86,504.00

Survey Street	Start Street	End Street	Orientation	
FITZROY CT	8100 FITZROY CT	WESTRAY DR	N	\$46,096.00
FITZROY CT	WESTRAY DR	8101 FITZROY CT	S	\$40,408.00

FJORD CT**Total Cost for Street: \$10,160.00**

Survey Street	Start Street	End Street	Orientation	
FJORD CT	8692 FJORD CT	ANDINO WAY	S	\$5,072.00
FJORD CT	ANDINO WAY	8692 FJORD CT	N	\$5,088.00

FLAGSTONE ST**Total Cost for Street: \$556,116.88**

Survey Street	Start Street	End Street	Orientation	
FLAGSTONE ST	5311 FLAGSTONE ST	5265 FLAGSTONE ST	W	\$25,084.00
FLAGSTONE ST	5331 FLAGSTONE ST	5325 FLAGSTONE ST	W	\$11,020.00
FLAGSTONE ST	AGATE WAY	PALM AVE	W	\$353,082.18
FLAGSTONE ST	MADISON AVE	5337 FLAGSTONE ST	W	\$54,841.70
FLAGSTONE ST	PALM AVE	AGATE WAY	E	\$112,089.00

FLAMINGO WAY**Total Cost for Street: \$1,327,080.00**

Survey Street	Start Street	End Street	Orientation	
FLAMINGO WAY	6813 FLAMINGO WAY	CONRAD DR	W	\$24,380.00
FLAMINGO WAY	6901 FLAMINGO WAY	RIMROCK DR	S	\$149,585.00
FLAMINGO WAY	CARMi ST	STRAND ST	N	\$28,350.00
FLAMINGO WAY	CONRAD DR	LINDALE DR	W	\$255,440.00
FLAMINGO WAY	DEL PRADO WAY	RIMROCK DR	S	\$105,160.00
FLAMINGO WAY	LAMER WAY	CARMi ST	S	\$97,180.00
FLAMINGO WAY	LINDALE DR	CONRAD DR	E	\$183,450.00
FLAMINGO WAY	PALMER HOUSE DR	LAMER WAY	S	\$153,635.00
FLAMINGO WAY	RIMROCK DR	PALMER HOUSE DR	S	\$256,740.00
FLAMINGO WAY	STRAND ST	PALMER HOUSE DR	N	\$73,160.00

FLANDERS WAY**Total Cost for Street: \$316,373.00**

Survey Street	Start Street	End Street	Orientation	
FLANDERS WAY	7116 FLANDERS WAY	7128 FLANDERS WAY	S/N	\$9,707.00
FLANDERS WAY	7128 FLANDERS WAY	LADEFONOS CT	E	\$21,876.00
FLANDERS WAY	DIEPPE WAY	SAINT DIXIER CT	W	\$17,268.00
FLANDERS WAY	DON JULIO BLVD	EARLCORT CIR	S	\$5,512.00
FLANDERS WAY	EARLCORT CIR	EARLCORT CIR	S/E	\$63,111.00
FLANDERS WAY	KOROPP CT	DON JULIO BLVD	N	\$11,179.00
FLANDERS WAY	LA TOUR DR	DIEPPE WAY	W	\$41,729.00
FLANDERS WAY	LADEFONOS CT	LA TOUR DR	E	\$29,026.00
FLANDERS WAY	MINORESS WAY	KOROPP CT	N	\$17,810.00
FLANDERS WAY	REYN OAKS WAY	MINORESS WAY	N	\$18,808.00
FLANDERS WAY	SAINT DIXIER CT	REYN OAKS WAY	W/N	\$62,696.00
FLANDERS WAY	SAINT LUZ CT	7116 FLANDERS WAY	E	\$17,651.00

FLANNERY WAY**Total Cost for Street: \$266,738.00**

Survey Street	Start Street	End Street	Orientation	
FLANNERY WAY	8539 FLANNERY WAY	ORELLI CT	N	\$30,448.00
FLANNERY WAY	8550 FLANNERY WAY	8562 FLANNERY WAY	E	\$35,020.00
FLANNERY WAY	8562 FLANNERY WAY	HARDESTER DR	S	\$55,598.00
FLANNERY WAY	8565 FLANNERY WAY	8539 FLANNERY WAY	W	\$31,996.00
FLANNERY WAY	ORELLI CT	KEECH CT	N	\$27,452.00
FLANNERY WAY	WHITLOW WAY	8546 FLANNERY WAY	S	\$86,224.00

FLEDGLING CT**Total Cost for Street: \$66,860.00**

Survey Street	Start Street	End Street	Orientation	
FLEDGLING CT	5845 FLEDGLING CT	SUNRISE EAST WAY	W	\$22,980.00
FLEDGLING CT	5847 FLEDGLING CT	5845 FLEDGLING CT	W	\$5,100.00

Sacramento County

Access Compliance Survey Report - Sidewalks

Cost Summary

FLEDGLING CT	SUNRISE EAST WAY	NUTHATCH CT	N	\$38,780.00
--------------	------------------	-------------	---	-------------

FLEMING AVE

Total Cost for Street: \$1,497,595.86

Survey Street	Start Street	End Street	Orientation	
FLEMING AVE	7013 FLEMING AVE	DEL CORONADO WAY	N	\$20,668.00
FLEMING AVE	BRUNO WAY	BRUNO WAY	S	\$128,412.00
FLEMING AVE	DEL CORONADO WAY	WHISPERWILLOW DR	S	\$574,091.17
FLEMING AVE	LIDIA WAY	BRUNO WAY	S	\$161,591.43
FLEMING AVE	STOCKTON BLVD	WHISPERWILLOW DR	S	\$612,233.26
FLEMING AVE	WHISPERWILLOW DR	7200 FLEMING AVE	S	\$600.00

FLETCHER CT

Total Cost for Street: \$170,474.00

Survey Street	Start Street	End Street	Orientation	
FLETCHER CT	5021 FLETCHER CT	WALNUT AVE	S	\$82,448.00
FLETCHER CT	WALNUT AVE	5021 FLETCHER CT	N	\$88,026.00

FLETCHER FARM DR

Total Cost for Street: \$655,143.00

Survey Street	Start Street	End Street	Orientation	
FLETCHER FARM DR	AMESBURY CT	BREANNA CT	W	\$83,549.00
FLETCHER FARM DR	BREANNA CT	ELAINE DR	W	\$43,084.00
FLETCHER FARM DR	CHATFIELD DR	KELWOOD WAY	E	\$29,390.00
FLETCHER FARM DR	ELAINE DR	SANDY BAY CT	W	\$31,228.00
FLETCHER FARM DR	FLORIN RD	HAYWARD DR	W	\$56,380.00
FLETCHER FARM DR	HALLBORO CT	SCEPTRE CT	E	\$43,596.00
FLETCHER FARM DR	HAYWARD DR	OAKBANK WAY	W	\$65,666.00
FLETCHER FARM DR	JERRANDY CT	CHATFIELD DR	E	\$178,267.00
FLETCHER FARM DR	KELWOOD WAY	FLORIN RD	E	\$11,536.00
FLETCHER FARM DR	OAKBANK WAY	AMESBURY CT	W	\$44,115.00
FLETCHER FARM DR	SANDY BAY CT	DANRIDGE DR	W	\$26,524.00
FLETCHER FARM DR	SCEPTRE CT	JERRANDY CT	E	\$41,808.00

FLIGHT DECK CT

Total Cost for Street: \$33,460.00

Survey Street	Start Street	End Street	Orientation	
FLIGHT DECK CT	5000 FLIGHT DECK CT	9050 TARMAC WAY	E	\$21,260.00
FLIGHT DECK CT	AERONAUTIC WAY	5000 FLIGHT DECK CT	W	\$12,200.00

FLIGHT LN

Total Cost for Street: \$23,634.00

Survey Street	Start Street	End Street	Orientation	
FLIGHT LN	3410 FLIGHT LN	ARNOLD AVE	N	\$6,552.00
FLIGHT LN	ARNOLD AVE	BOMBER LN	S	\$17,082.00

FLINTLOCK CT

Total Cost for Street: \$52,100.00

Survey Street	Start Street	End Street	Orientation	
FLINTLOCK CT	5800 FLINTLOCK CT	HILLTOP DR	E	\$26,020.00
FLINTLOCK CT	HILLTOP DR	5800 FLINTLOCK CT	W	\$26,080.00

FLINTON CT

Total Cost for Street: \$50,176.00

Survey Street	Start Street	End Street	Orientation	
FLINTON CT	8997 FLINTON CT	MALWOOD WAY	N	\$26,036.00
FLINTON CT	CARDALE WAY	8996 FLINTON CT	S	\$24,140.00

FLINTRIDGE WAY

Total Cost for Street: \$373,604.00

Survey Street	Start Street	End Street	Orientation	
FLINTRIDGE WAY	BULLION WAY	GOLDEN DR	NW	\$200,012.00
FLINTRIDGE WAY	GOLDEN DR	BULLION WAY	SE	\$173,592.00

FLINTSTONE CT**Total Cost for Street: \$135,210.00**

Survey Street	Start Street	End Street	Orientation	
FLINTSTONE CT	8400 FLINTSTONE CT	WESTERN PORT WAY	S	\$81,160.00
FLINTSTONE CT	WESTERN PORT WAY	8404 FLINTSTONE CT	N	\$54,050.00

FLORADORA DR**Total Cost for Street: \$92,400.00**

Survey Street	Start Street	End Street	Orientation	
FLORADORA DR	EISENHOWER DR	PAGEANT DR	S	\$23,180.00
FLORADORA DR	PAGEANT DR	EISENHOWER DR	N	\$44,780.00
FLORADORA DR	ROSEMONT DR	PAGEANT DR	W	\$24,440.00

FLORAL DR**Total Cost for Street: \$1,153,808.00**

Survey Street	Start Street	End Street	Orientation	
FLORAL DR	BISMARCK DR	MEDORA DR	S	\$121,228.00
FLORAL DR	CANTEL WAY	WATT AVE	N	\$160,252.00
FLORAL DR	LARCHMONT DR	WHITSETT DR	S	\$31,390.00
FLORAL DR	MEDORA DR	LARCHMONT DR	S	\$41,708.00
FLORAL DR	RIDLEY WAY	THOMAS DR	S	\$188,008.00
FLORAL DR	STONEMAN DR	3940 FLORAL DR	S	\$108,272.00
FLORAL DR	SUPERIOR DR	BISMARCK DR	N	\$35,456.00
FLORAL DR	THOMAS DR	STONEMAN DR	S	\$275,692.00
FLORAL DR	VARNUM WAY	RIDLEY WAY	S	\$46,092.00
FLORAL DR	WATT AVE	VARNUM WAY	S	\$134,110.00
FLORAL DR	WHITSETT DR	LARCHMONT DR	N	\$11,600.00

FLORIN CREEK CT**Total Cost for Street: \$43,485.00**

Survey Street	Start Street	End Street	Orientation	
FLORIN CREEK CT	POMEGRANATE AVE	SIDEWALK END	E	\$23,225.00
FLORIN CREEK CT	SIDEWALK START	POMEGRANATE AVE	W	\$20,260.00

FLORIN MALL DR**Total Cost for Street: \$727,558.50**

Survey Street	Start Street	End Street	Orientation	
FLORIN MALL DR	66TH AVE	ORANGE AVE	W	\$415,909.50
FLORIN MALL DR	CENTER MALL WAY	66TH AVE	E	\$59,128.00
FLORIN MALL DR	FLORIN RD	66TH AVE	W	\$138,021.00
FLORIN MALL DR	ORANGE AVE	CENTER MALL WAY	E	\$114,500.00

FLORIN PERKINS RD**Total Cost for Street: \$1,593,584.36**

Survey Street	Start Street	End Street	Orientation	
FLORIN PERKINS RD	7029 FLORIN PERKINS RD	7029 FLORIN PERKINS RD	E	\$39,900.00
FLORIN PERKINS RD	7080 FLORIN PERKINS RD	7080 FLORIN PERKINS RD	W	\$62,492.00
FLORIN PERKINS RD	7124 FLORIN PERKINS RD	FLORIN RD	W	\$68,444.00
FLORIN PERKINS RD	BAIER WAY	WEYAND AVE	E	\$626,950.46
FLORIN PERKINS RD	FLORIN RD	BAIER WAY	E	\$479,122.90
FLORIN PERKINS RD	SPECIALTY CIR	VARNEY AVE	W	\$130,164.50
FLORIN PERKINS RD	VARNEY AVE	FLORIN RD	W	\$130,164.50
FLORIN PERKINS RD	WEYAND AVE	CLOVELY LN	E	\$56,346.00

FLORIN RD**Total Cost for Street: \$6,503,964.66**

Survey Street	Start Street	End Street	Orientation	
FLORIN RD	55TH ST	E SOUTHGATE DR	S	\$125,228.00
FLORIN RD	65TH ST	6TH PKWY	N	\$102,701.00
FLORIN RD	6TH PKWY	FREEWAY ENTRANCE 99 SOUTH	N	\$123,090.00
FLORIN RD	8135 FLORIN RD	POWER INN RD	N	\$60,228.00

Sacramento County

Access Compliance Survey Report - Sidewalks

Cost Summary

FLORIN RD	8201 FLORIN RD	SIDEWALK END	N	\$3,210.00
FLORIN RD	8419 FLORIN RD	MCCOMBER ST	N	\$11,565.00
FLORIN RD	8550 FLORIN RD	FLETCHER FARM DR	S	\$158,496.00
FLORIN RD	8665 FLORIN RD	8629 FLORIN RD	N	\$85,952.00
FLORIN RD	BACCHINI AVE	POWER INN RD	N	\$578,373.56
FLORIN RD	BOWLING DR	EAST PKWY	S	\$141,150.00
FLORIN RD	BRIGGS DR	RIMROCK DR	N	\$59,800.00
FLORIN RD	CELIA AVE	CHRIS AVE	N	\$24,690.00
FLORIN RD	CHANDLER DR	RIMROCK DR	S	\$119,188.00
FLORIN RD	CHRIS AVE	BRIGGS DR	N	\$26,610.00
FLORIN RD	E SOUTHGATE DR	FLORIN MALL DR	S	\$92,490.00
FLORIN RD	EAST PKWY	FREEWAY EXIT 99 NORTH	S	\$217,345.00
FLORIN RD	EDITH ST	KINGSLEY ST	N	\$195,962.02
FLORIN RD	FAWN WAY	STOCKTON BLVD	S	\$64,220.00
FLORIN RD	FLETCHER FARMS DR	GARDNER AVE	S	\$176,343.72
FLORIN RD	FLORIN MALL DR	FAWN WAY	S	\$198,570.00
FLORIN RD	FLORIN PERKINS RD	SIDEWALK END	N	\$10,770.00
FLORIN RD	FLORIN RD	EDITH ST	N	\$195,962.02
FLORIN RD	FRANKLIN BLVD	BOWLING DR	S	\$81,300.00
FLORIN RD	FRANUSICH AVE	CELIA AVE	N	\$34,710.00
FLORIN RD	FRASINETTI RD	MCCOMBER ST	S	\$6,772.00
FLORIN RD	FREEWAY ENTRANCE 99	EAST PKWY	N	\$99,908.00
FLORIN RD	FREEWAY EXIT 99 NORTH	55TH ST	S	\$149,998.00
FLORIN RD	FRENCH RD	8550 FLORIN RD	S	\$150,780.00
FLORIN RD	GREENS DR	FLORIN PERKINS RD	N	\$978,814.53
FLORIN RD	KANELOS LN	SIDEWALK END	S	\$286,408.60
FLORIN RD	KARA DR	SIDEWALK END	S	\$173,998.04
FLORIN RD	KINGSLEY ST	MCCOMBER ST	N	\$249,766.35
FLORIN RD	LINCOLNSHIRE DR	FRANKLIN BLVD	N	\$35,460.00
FLORIN RD	LINDALE DR	CHANDLER DR	S	\$106,996.00
FLORIN RD	MCCOMBER ST	KANELOS LN	S	\$5,922.00
FLORIN RD	MCCURDY LN	SIDEWALK END	N	\$107,453.22
FLORIN RD	PALMER HOUSE DR	STRAND ST	S	\$57,640.00
FLORIN RD	POWER INN RD	KARA DR	S	\$180,709.00
FLORIN RD	PRITCHARD RD	REESE RD	S	\$18,144.00
FLORIN RD	REESE RD	FRASINETTI RD	S	\$450.00
FLORIN RD	RIMROCK DR	PALMER HOUSE DR	S	\$138,192.00
FLORIN RD	SIDEWALK START	PRITCHARD RD	S	\$301,332.00
FLORIN RD	SIMON ST	FRENCH RD	S	\$273,178.60
FLORIN RD	STOCKTON BLVD	LINDALE DR	S	\$183,988.00
FLORIN RD	STRAND ST	POWER INN RD	S	\$102,330.00
FLORIN RD	TOKAY AVE	MCCURDY LN	N	\$7,770.00

FLORIN WOODS DR

Total Cost for Street: \$145,384.00

Survey Street	Start Street	End Street	Orientation	
FLORIN WOODS DR	66TH AVE	SIDEWALK END	W	\$85,464.00
FLORIN WOODS DR	SIDEWALK STARTS	66TH AVE	E	\$59,920.00

FLORINDA WAY

Total Cost for Street: \$330,242.00

Survey Street	Start Street	End Street	Orientation	
FLORINDA WAY	68TH AVE	LOUCRETA DR	E	\$78,590.00
FLORINDA WAY	CAMROSE WAY	SCOTTSDALE DR	E	\$17,465.00

Sacramento County

Access Compliance Survey Report - Sidewalks

Cost Summary

FLORINDA WAY	HARTWICK WAY	ROCKHURST WAY	E	\$15,910.00
FLORINDA WAY	LOUCRETA DR	ROCKHURST WAY	W	\$82,615.00
FLORINDA WAY	ROCKHURST WAY	SCOTTSDALE DR	W	\$44,502.00
FLORINDA WAY	SCOTTSDALE DR	SKANDER WAY	W	\$73,630.00
FLORINDA WAY	SKANDER WAY	CAMROSE WAY	E	\$17,530.00

FLORINTOWN WAY

Total Cost for Street: \$514,977.00

Survey Street	Start Street	End Street	Orientation	
FLORINTOWN WAY	8235 FLORINTOWN WAY	CHARDON CT	S	\$35,884.00
FLORINTOWN WAY	8236 FLORINTOWN WAY	8256 FLORINTOWN WAY	W	\$65,868.00
FLORINTOWN WAY	8249 FLORINTOWN WAY	8235 FLORINTOWN WAY	E	\$39,008.00
FLORINTOWN WAY	8253 FLORINTOWN WAY	8249 FLORINTOWN WAY	E	\$14,444.00
FLORINTOWN WAY	8256 FLORINTOWN WAY	PRITCHARD RD	S	\$122,480.00
FLORINTOWN WAY	CHARDON CT	PRITCHARD RD	S	\$38,108.00
FLORINTOWN WAY	PRITCHARD RD	8253 FLORINTOWN WAY	N	\$153,381.00
FLORINTOWN WAY	TOWNHALL WAY	8236 FLORINTOWN WAY	N	\$45,804.00

FLOXTREE CT

Total Cost for Street: \$24,080.00

Survey Street	Start Street	End Street	Orientation	
FLOXTREE CT	8351 FLOXTREE CT	SPRINGGARDEN WAY	N	\$13,580.00
FLOXTREE CT	SPRINGGARDEN WAY	8352 FLOXTREE CT	S	\$10,500.00

FLYNN HILL CT

Total Cost for Street: \$16,616.00

Survey Street	Start Street	End Street	Orientation	
FLYNN HILL CT	8113 FLYNN HILL CT	CUMBRAE ISLE WAY	W	\$11,816.00
FLYNN HILL CT	8116 FLYNN HILL CT	8113 FLYNN HILL CT	W	\$4,800.00

FLYNN WAY

Total Cost for Street: \$49,400.00

Survey Street	Start Street	End Street	Orientation	
FLYNN WAY	GREENOCK WAY	PALMERSON DR	N	\$24,088.00
FLYNN WAY	PALMERSON DR	GREENOCK WAY	S	\$25,312.00

FLYWAY DR

Total Cost for Street: \$331,052.00

Survey Street	Start Street	End Street	Orientation	
FLYWAY DR	5314 FLYWAY DR	5326 FLYWAY DR	N	\$22,764.00
FLYWAY DR	5326 FLYWAY DR	BIPLANE WAY	E	\$87,820.00
FLYWAY DR	ALTITUDE CT	VOUGHT DR	S	\$65,404.00
FLYWAY DR	BIPLANE WAY	MADISON AVE	E	\$13,932.00
FLYWAY DR	MADISON AVE	ALTITUDE CT	W	\$96,220.00
FLYWAY DR	VOUGHT DR	5314 FLYWAY DR	N	\$44,912.00

FOBES DR

Total Cost for Street: \$517,538.00

Survey Street	Start Street	End Street	Orientation	
FOBES DR	8703 FOBES DR	ALDER CANYON WAY	N	\$56,625.00
FOBES DR	8780 FOBES DR	REDWATER DR	W	\$23,020.00
FOBES DR	8783 FOBES DR	8711 FOBES DR	N	\$128,105.00
FOBES DR	ALDER CANYON WAY	BIRCHDALE WAY	W	\$24,285.00
FOBES DR	ASPEN RIDGE CT	LAURUS CT	S	\$7,420.00
FOBES DR	BIRCHDALE WAY	REDWATER DR	W	\$48,909.00
FOBES DR	LAURUS CT	NORTHAM DR	S	\$4,250.00
FOBES DR	MULLEIN CT	TANSY CT	S	\$22,860.00
FOBES DR	NORTHAM DR	MULLEIN CT	S	\$22,630.00
FOBES DR	REDWATER DR	8783 FOBES DR	N	\$95,510.00
FOBES DR	SYCAMORE GLEN WAY	ASPEN RIDGE CT	S	\$29,674.00
FOBES DR	TANSY CT	8780 FOBES DR	S	\$54,250.00

FOGLE CT**Total Cost for Street: \$43,025.00**

Survey Street	Start Street	End Street	Orientation	
FOGLE CT	3318 FOGLE CT	NORTH AVE	W	\$26,333.00
FOGLE CT	3336 FOGLE CT	3324 FOGLE CT	S	\$8,872.00
FOGLE CT	NORTH AVE	3318 FOGLE CT	E	\$7,820.00

FOLEY CT**Total Cost for Street: \$39,300.00**

Survey Street	Start Street	End Street	Orientation	
FOLEY CT	2657 FOLEY CT	AMERICAN RIVER DR	W	\$22,992.00
FOLEY CT	AMERICAN RIVER DR	2657 FOLEY CT	E	\$16,308.00

FOLLETT CT**Total Cost for Street: \$143,030.00**

Survey Street	Start Street	End Street	Orientation	
FOLLETT CT	8141 FOLLETT CT	8160 FOLLETT CT	S	\$47,760.00
FOLLETT CT	8164 FOLLETT CT	TURNBURY DR	S	\$36,600.00
FOLLETT CT	IONA WAY	8141 FOLLETT CT	N	\$58,670.00

FOLSOM BLVD**Total Cost for Street: \$10,502,132.26**

Survey Street	Start Street	End Street	Orientation	
FOLSOM BLVD	2825 TIBER DR	TIBER DR	N	\$80,580.00
FOLSOM BLVD	9501 FOLSOM BLVD	BUTTERFIELD WAY	N	\$32,412.00
FOLSOM BLVD	9545 FOLSOM BLVD	9509 FOLSOM BLVD	N	\$164,556.00
FOLSOM BLVD	AEROJET RD	FOLSOM BLVD	N	\$147,006.00
FOLSOM BLVD	BRADSHAW RD	BUTTERFIELD WAY	NW	\$277,357.40
FOLSOM BLVD	BUTTERFIELD WAY	BRADSHAW RD	S	\$2,027,838.55
FOLSOM BLVD	FOLSOM BLVD	FOLSOM BLVD	S	\$526,671.00
FOLSOM BLVD	HAZEL AVE	AEROJET RD	S	\$426,564.73
FOLSOM BLVD	LA QUINTA DR	MANLOVE RD	N	\$227,010.00
FOLSOM BLVD	LA RIVIERA DR	NORCADE CIR	N	\$240,720.00
FOLSOM BLVD	MANLOVE RD	WATT AVE	N	\$111,228.00
FOLSOM BLVD	MAYHEW RD	BUTTERFIELD WAY	S	\$880,399.29
FOLSOM BLVD	MIRA DEL RIO DR	9309 FOLSOM BLVD	N	\$117,840.00
FOLSOM BLVD	NIMBUS RD	AEROJET RD	S	\$427,354.03
FOLSOM BLVD	NORCADE CIR	NORCADE CIR	N	\$252,120.00
FOLSOM BLVD	PASEO RIO WAY	FOLSOM BLVD	N	\$131,695.00
FOLSOM BLVD	S WATT AVE	FOLSOM BLVD	S	\$99,128.00
FOLSOM BLVD	SIDEWALK START	MIRA DEL RIO DR	N	\$30,960.00
FOLSOM BLVD	STARFIRE DR	US 50 EB	S	\$2,422,773.32
FOLSOM BLVD	TIBER DR	LA RIVIERA DR	N	\$199,890.00
FOLSOM BLVD	US 50 WB	MAYHEW RD	S	\$1,678,028.94

FONTAINE CT**Total Cost for Street: \$45,942.00**

Survey Street	Start Street	End Street	Orientation	
FONTAINE CT	3508 FONTAINE CT	EDISON AVE	W	\$26,536.00
FONTAINE CT	EDISON AVE	3508 FONTAINE CT	E	\$19,406.00

FOOTHILL GARDEN CT**Total Cost for Street: \$115,237.00**

Survey Street	Start Street	End Street	Orientation	
FOOTHILL GARDEN CT	5500 FOOTHILL GARDEN CT	PALM AVE	E	\$63,733.00
FOOTHILL GARDEN CT	PALM AVE	5500 FOOTHILL GARDEN CT	W	\$51,504.00

FOPPIANO WAY**Total Cost for Street: \$121,984.00**

Survey Street	Start Street	End Street	Orientation	
FOPPIANO WAY	PARDUCCI WAY	DELICATO WAY	E	\$65,585.00

Sacramento County

Access Compliance Survey Report - Sidewalks

Cost Summary

FOPPIANO WAY	SEBASTIANI WAY	PARDUCCI WAY	W	\$24,793.00
FOPPIANO WAY	TORINO WAY	SEBASTIANI WAY	W	\$31,606.00

FORCUM AVE

Total Cost for Street: \$218,158.00

Survey Street	Start Street	End Street	Orientation	
FORCUM AVE	4242 FORCUM AVE	DUDLEY BLVD	E	\$36,360.00
FORCUM AVE	DUDLEY BLVD	FORCUM AVE	W	\$104,515.00
FORCUM AVE	FORCUM AVE	MCCLELLAN PARK DR	W	\$77,283.00

FOREST PKWY

Total Cost for Street: \$801,480.00

Survey Street	Start Street	End Street	Orientation	
FOREST PKWY	7345 CIRCLE PKWY	CIRCLE PKWY	N	\$21,560.00
FOREST PKWY	A PKWY	EAST PKWY	N	\$23,890.00
FOREST PKWY	ALIX PKWY	FRANKLIN BLVD	N	\$135,065.00
FOREST PKWY	CENTER PKWY	H PKWY	S	\$104,260.00
FOREST PKWY	CIRCLE PKWY	7349 CIRCLE PKWY	S	\$64,320.00
FOREST PKWY	EAST PKWY	J PKWY	S	\$168,480.00
FOREST PKWY	FRANKLIN BLVD	GOES PKWY	S	\$97,960.00
FOREST PKWY	GOES PKWY	CENTER PKWY	S	\$94,140.00
FOREST PKWY	H PKWY	I PKWY	S	\$19,945.00
FOREST PKWY	I PKWY	EAST PKWY	S	\$25,980.00
FOREST PKWY	J PKWY	CIRCLE PKWY	S	\$20,300.00
FOREST PKWY	WEST PKWY	ALIX PKWY	N	\$25,580.00

FORESTWOOD DR

Total Cost for Street: \$349,911.00

Survey Street	Start Street	End Street	Orientation	
FORESTWOOD DR	COVINGTON CT	HEDGEWOOD DR	S/W	\$68,582.00
FORESTWOOD DR	DIABLO DR	EASTRIDGE DR	S	\$39,762.00
FORESTWOOD DR	EASTRIDGE DR	COVINGTON CT	S	\$51,101.00
FORESTWOOD DR	HEDGEWOOD DR	DIABLO DR	E/N	\$190,466.00

FORMAN WAY

Total Cost for Street: \$382,750.00

Survey Street	Start Street	End Street	Orientation	
FORMAN WAY	CHANDLER DR	SUNNYSLOPE DR	W	\$93,555.00
FORMAN WAY	LAWNWOOD DR	CHANDLER DR	W	\$117,620.00
FORMAN WAY	STOCKER WAY	LAWNWOOD DR	E	\$100,150.00
FORMAN WAY	SUNNYSLOPE DR	CHANDLER DR	E	\$71,425.00

FORRESTAL ST

Total Cost for Street: \$474,632.00

Survey Street	Start Street	End Street	Orientation	
FORRESTAL ST	4928 FORRESTAL ST	HOLLYCREST WAY	S	\$23,274.00
FORRESTAL ST	4933 FORRESTAL ST	SUNSET AVE	W	\$223,916.00
FORRESTAL ST	HOLLYCREST WAY	4928 FORRESTAL ST	E	\$147,720.00
FORRESTAL ST	SHADOWOOD WAY	4933 FORRESTAL ST	N	\$24,330.00
FORRESTAL ST	SUNSET AVE	HOLLYCREST WAY	E	\$55,392.00

FORRESTER WAY

Total Cost for Street: \$245,386.00

Survey Street	Start Street	End Street	Orientation	
FORRESTER WAY	MISTY OAK WAY	OAK FLAT WAY	N	\$53,965.00
FORRESTER WAY	OAK FLAT WAY	WINTER OAK WAY	N	\$35,900.00
FORRESTER WAY	PALMERSON DR	MISTY OAK WAY	N	\$16,750.00
FORRESTER WAY	WINTER OAK WAY	PALMERSON DR	S	\$138,771.00

FORSYTH CT

Total Cost for Street: \$59,112.00

Survey Street	Start Street	End Street	Orientation	
---------------	--------------	------------	-------------	--

Sacramento County

Access Compliance Survey Report - Sidewalks

Cost Summary

FORSYTH CT	7809 FORSYTH CT	EDINBURGH DR	W	\$30,156.00
FORSYTH CT	EDINBURGH DR	7809 FORSYTH CT	E	\$28,956.00

FORSYTHIA WAY

Total Cost for Street: \$107,276.00

Survey Street	Start Street	End Street	Orientation	
FORSYTHIA WAY	MEADOW HAWK WAY	TOURMALINE WAY	E	\$45,608.00
FORSYTHIA WAY	TOURMALINE WAY	MEADOW HAWK WAY	W	\$61,668.00

FORT PITT WAY

Total Cost for Street: \$164,630.00

Survey Street	Start Street	End Street	Orientation	
FORT PITT WAY	6824 FORT PITT WAY	LINDALE DR	W	\$19,320.00
FORT PITT WAY	6825 FORT PITT WAY	DEL PRADO WAY	N	\$58,990.00
FORT PITT WAY	DEL PRADO WAY	6824 FORT PITT WAY	S	\$62,200.00
FORT PITT WAY	LINDALE DR	6825 FORT PITT WAY	E	\$24,120.00

FORT POINT DR

Total Cost for Street: \$265,316.00

Survey Street	Start Street	End Street	Orientation	
FORT POINT DR	BEAR VALLEY CT	PROSPECT HILL DR	W	\$17,800.00
FORT POINT DR	CRYSTAL LAKE CT	UNION MILL WAY	E	\$42,120.00
FORT POINT DR	LONG RAVINE CT	PROSPECT HILL DR	E	\$23,560.00
FORT POINT DR	PROSPECT HILL DR	BEAR VALLEY CT	W	\$161,300.00
FORT POINT DR	UNION MILL WAY	LONG RAVINE CT	E	\$20,536.00

FORT SUTTER WAY

Total Cost for Street: \$301,468.00

Survey Street	Start Street	End Street	Orientation	
FORT SUTTER WAY	5326 FORT SUTTER WAY	GARFIELD AVE	S	\$85,642.00
FORT SUTTER WAY	5401 FORT SUTTER WAY	SHENANDOAH DR	N	\$68,940.00
FORT SUTTER WAY	GARFIELD AVE	5401 FORT SUTTER WAY	N	\$72,254.00
FORT SUTTER WAY	SHENANDOAH DR	5326 FORT SUTTER WAY	S	\$74,632.00

FORT WORTH WAY

Total Cost for Street: \$602,630.00

Survey Street	Start Street	End Street	Orientation	
FORT WORTH WAY	9422 FORT WORTH WAY	KANSAS WAY	S	\$88,524.00
FORT WORTH WAY	9425 FORT WORTH WAY	BUTTERFIELD WAY	W	\$51,950.00
FORT WORTH WAY	BUTTERFIELD WAY	9422 FORT WORTH WAY	E	\$57,460.00
FORT WORTH WAY	KANSAS WAY	LINDA RIO DR	S	\$234,128.00
FORT WORTH WAY	LINDA RIO DR	KANSAS WAY	N	\$170,568.00

FORTUNA WAY

Total Cost for Street: \$921,323.37

Survey Street	Start Street	End Street	Orientation	
FORTUNA WAY	8843 FORTUNA WAY	BEECH AVE	N	\$116,520.00
FORTUNA WAY	8905 FORTUNA WAY	HAZEL AVE	N	\$15,512.00
FORTUNA WAY	BEECH AVE	8842 FORTUNA WAY	S	\$485,809.16
FORTUNA WAY	HAZEL AVE	8887 FORTUNA WAY	N	\$303,482.21

FOSDYKE CT

Total Cost for Street: \$184,642.00

Survey Street	Start Street	End Street	Orientation	
FOSDYKE CT	9261 FOSDYKE CT	FITTLEWORTH WAY	N	\$47,918.00
FOSDYKE CT	9278 FOSDYKE CT	9298 FOSDYKE CT	E	\$48,250.00
FOSDYKE CT	9298 FOSDYKE CT	9261 FOSDYKE CT	W	\$48,734.00
FOSDYKE CT	FITTLEWORTH WAY	9274 FOSDYKE CT	S	\$39,740.00

FOSS LAKE WAY

Total Cost for Street: \$163,979.00

Survey Street	Start Street	End Street	Orientation	
FOSS LAKE WAY	8318 FOSS LAKE WAY	HEATHER PINE CT	E	\$23,644.00
FOSS LAKE WAY	8401 DANBY CT	PERTH GLEN DR	W	\$23,855.00

Sacramento County

Access Compliance Survey Report - Sidewalks

Cost Summary

FOSS LAKE WAY	CALLEYSTONE WAY	8318 FOSS LAKE WAY	E	\$35,280.00
FOSS LAKE WAY	EMERALD FELL CT	ROSBURY DELL PL	W	\$20,984.00
FOSS LAKE WAY	HEATHER PINE CT	CALLEYSTONE WAY	E	\$22,993.00
FOSS LAKE WAY	PERTH GLEN DR	EMERALD FELL CT	W	\$22,860.00
FOSS LAKE WAY	ROSBURY DELL PL	CALLEYSTONE WAY	W/S	\$14,363.00

FOSTER WAY

Total Cost for Street: \$1,046,480.00

Survey Street	Start Street	End Street	Orientation	
FOSTER WAY	4512 FOSTER WAY	4524 FOSTER WAY	S	\$24,160.00
FOSTER WAY	4517 FOSTER WAY	4513 FOSTER WAY	N	\$14,224.00
FOSTER WAY	4524 FOSTER WAY	PACKARD CT	E	\$35,441.00
FOSTER WAY	4820 FOSTER WAY	WINSTON WAY	S	\$147,266.00
FOSTER WAY	4829 FOSTER WAY	WHITNEY AVE	W	\$247,096.00
FOSTER WAY	COMSTOCK WAY	4820 FOSTER WAY	E	\$40,592.00
FOSTER WAY	ELI CT	GOOD CT	W	\$20,909.00
FOSTER WAY	GOOD CT	4517 FOSTER WAY	W	\$57,238.00
FOSTER WAY	PACKARD CT	WHITNEY AVE	E	\$163,200.00
FOSTER WAY	WHITNEY AVE	ELI CT	W	\$98,296.00
FOSTER WAY	WINSTON WAY	4829 FOSTER WAY	N	\$151,902.00
FOSTER WAY	ZUBE CT	COMSTOCK WAY	E	\$46,156.00

FOUNTAIN LN

Total Cost for Street: \$295,962.00

Survey Street	Start Street	End Street	Orientation	
FOUNTAIN LN	6544 FOUNTAIN LN	HOLIDAY WAY	E	\$54,776.00
FOUNTAIN LN	6545 FOUNTAIN LN	MILAM WAY	N	\$35,393.00
FOUNTAIN LN	CHANNING DR	6544 FOUNTAIN LN	S	\$111,102.00
FOUNTAIN LN	HOLIDAY WAY	6545 FOUNTAIN LN	W	\$39,410.00
FOUNTAIN LN	MILAM WAY	CHANNING DR	N	\$55,281.00

FOUNTAINARBOR WAY

Total Cost for Street: \$79,971.00

Survey Street	Start Street	End Street	Orientation	
FOUNTAINARBOR WAY	8222 FOUNTAINARBOR WAY	FAWNRISE CT	E	\$24,231.00
FOUNTAINARBOR WAY	FALCONWOOD CT	8226 FOUNTAINARBOR WAY	E	\$9,080.00
FOUNTAINARBOR WAY	FAWNRISE WAY	FALCONWOOD WAY	W	\$46,660.00

FOUNTAINDALE WAY

Total Cost for Street: \$65,052.00

Survey Street	Start Street	End Street	Orientation	
FOUNTAINDALE WAY	6128 FOUNTAINDALE WAY	6128 FOUNTAINDALE WAY	S	\$20,424.00
FOUNTAINDALE WAY	CALIFORNIA AVE	EMPIRE WAY	N	\$26,740.00
FOUNTAINDALE WAY	SWIFT WATER CT	CALIFORNIA AVE	S	\$17,888.00

FOUNTAINHEAD CT

Total Cost for Street: \$28,280.00

Survey Street	Start Street	End Street	Orientation	
FOUNTAINHEAD CT	8301 FOUNTAINHEAD CT	BRAMBLE BUSH CIR	S	\$17,690.00
FOUNTAINHEAD CT	BRAMBLE BUSH CIR	8300 FOUNTAINHEAD CT	N	\$10,590.00

FOUNTAINWOOD CT

Total Cost for Street: \$76,022.00

Survey Street	Start Street	End Street	Orientation	
FOUNTAINWOOD CT	4912 FOUNTAINWOOD CT	FALCON VIEW DR	S	\$37,088.00
FOUNTAINWOOD CT	FALCON VIEW DR	4913 FOUNTAINWOOD CT	N	\$38,934.00

FOUTZ CT

Total Cost for Street: \$33,750.00

Survey Street	Start Street	End Street	Orientation	
FOUTZ CT	GIBBONS DR	GIBBONS DR	E /	\$33,750.00

FOX RIVER WAY**Total Cost for Street: \$31,212.00**

Survey Street	Start Street	End Street	Orientation	
FOX RIVER WAY	FERNHILL WAY	GYPSY STAR WAY	N	\$10,692.00
FOX RIVER WAY	GYPSY STAR WAY	KINGSBRIDGE DR	S	\$11,030.00
FOX RIVER WAY	KINGSBRIDGE DR	REDBANK WAY	N	\$5,052.00
FOX RIVER WAY	REDBANK WAY	FERNHILL WAY	N	\$4,438.00

FOX VALLEY CIR**Total Cost for Street: \$281,096.00**

Survey Street	Start Street	End Street	Orientation	
FOX VALLEY CIR	4509 FOX VALLEY CIR	DON JULIO BLVD	W	\$26,204.00
FOX VALLEY CIR	4516 FOX VALLEY CIR	4540 FOX VALLEY CIR	S	\$98,784.00
FOX VALLEY CIR	4540 FOX VALLEY CIR	DON JULIO BLVD	W	\$13,036.00
FOX VALLEY CIR	4549 FOX VALLEY CIR	4509 FOX VALLEY CIR	N	\$100,032.00
FOX VALLEY CIR	DON JULIO BLVD	4549 FOX VALLEY CIR	E	\$43,040.00

FOXFIELD WAY**Total Cost for Street: \$258,792.00**

Survey Street	Start Street	End Street	Orientation	
FOXFIELD WAY	7225 FOXFIELD WAY	GALBRATH DR	W	\$27,360.00
FOXFIELD WAY	ANTELOPE WOODS WAY	BOBCAT CT	W	\$33,708.00
FOXFIELD WAY	BLACKFIELD DR	ANTELOPE WOODS WAY	W	\$7,026.00
FOXFIELD WAY	BOBCAT CT	OWLCREST CT	S	\$83,581.00
FOXFIELD WAY	GALBRATH DR	7212 FOXFIELD WAY	W	\$27,363.00
FOXFIELD WAY	OWLCREST CT	ANTELOPE WOODS WAY	N	\$79,754.00

FOXFIRE DR**Total Cost for Street: \$835,024.64**

Survey Street	Start Street	End Street	Orientation	
FOXFIRE DR	8212 FOXFIRE DR	8220 FOXFIRE DR	E	\$32,452.00
FOXFIRE DR	8225 FOXFIRE DR	8213 FOXFIRE DR	W	\$29,200.00
FOXFIRE DR	8237 FOXFIRE DR	8240 FOXFIRE DR	N	\$10,980.00
FOXFIRE DR	8240 FOXFIRE DR	WOODLAKE HILLS DR	W	\$40,232.00
FOXFIRE DR	8241 FOXFIRE DR	8225 FOXFIRE DR	S	\$39,976.00
FOXFIRE DR	8343 FOXFIRE DR	8241 FOXFIRE DR	E	\$114,068.00
FOXFIRE DR	BAY HILL WAY	FIR TREE LN	S	\$370,050.64
FOXFIRE DR	BIG BEAR CT	WIGWAM DR	W	\$33,600.00
FOXFIRE DR	TRAJAN DR	BAY HILL WAY	N	\$41,604.00
FOXFIRE DR	WIGWAM DR	TRAJAN DR	S	\$81,674.00
FOXFIRE DR	WOODLAKE HILLS DR	BIG BEAR CT	W	\$41,188.00

FOXMOUTH CIR**Total Cost for Street: \$33,576.00**

Survey Street	Start Street	End Street	Orientation	
FOXMOUTH CIR	11012 FOXMOUTH CIR	11040 FOXMOUTH CIR	W	\$14,760.00
FOXMOUTH CIR	11040 FOXMOUTH CIR	MCROBERTS DR	S	\$10,768.00
FOXMOUTH CIR	MCROBERTS DR	11012 FOXMOUTH CIR	N	\$8,048.00

FOXPARK CT**Total Cost for Street: \$65,887.00**

Survey Street	Start Street	End Street	Orientation	
FOXPARK CT	8619 FOXPARK CT	REDWATER DR	W	\$34,397.00
FOXPARK CT	REDWATER DR	8619 FOXPARK CT	E	\$31,490.00

FOXTAIL CT**Total Cost for Street: \$107,954.00**

Survey Street	Start Street	End Street	Orientation	
FOXTAIL CT	6624 FOXTAIL CT	6640 FOXTAIL CT	E	\$29,516.00
FOXTAIL CT	6640 FOXTAIL CT	KINGBIRD WAY	W	\$57,670.00
FOXTAIL CT	KINGBIRD WAY	6624 FOXTAIL CT	E	\$20,768.00

FOYNES WAY**Total Cost for Street: \$250,697.00**

Survey Street	Start Street	End Street	Orientation	
FOYNES WAY	DELVIN WAY	GALTY WAY	W	\$120,372.00
FOYNES WAY	FROSSES CT	LISCARNEY WAY	E	\$19,560.00
FOYNES WAY	GALTY WAY	FROSSES CT	E	\$49,032.00
FOYNES WAY	INISHEER WAY	DELVIN WAY	W	\$25,836.00
FOYNES WAY	LISCARNEY WAY	INISHEER WAY	E	\$35,897.00

FRAMTON CT**Total Cost for Street: \$53,878.00**

Survey Street	Start Street	End Street	Orientation	
FRAMTON CT	9263 FRAMTON CT	9251 FRAMTON CT	N	\$27,404.00
FRAMTON CT	ROTHBURY WAY	9264 ROTHBURY WAY	S	\$26,474.00

FRANK CT**Total Cost for Street: \$21,940.00**

Survey Street	Start Street	End Street	Orientation	
FRANK CT	39TH ST	5940 FRANK CT	N	\$3,600.00
FRANK CT	5940 FRANK CT	39TH ST	S	\$18,340.00

FRANKLIN BLVD**Total Cost for Street: \$2,292,071.67**

Survey Street	Start Street	End Street	Orientation	
FRANKLIN BLVD	32ND AVE	FRUITRIDGE RD	E	\$20,320.00
FRANKLIN BLVD	33RD AVE	FRUITRIDGE RD	E	\$189,334.78
FRANKLIN BLVD	37TH AVE	33RD AVE	E	\$77,717.00
FRANKLIN BLVD	38TH AVE	SIDEWALK END	W	\$52,263.89
FRANKLIN BLVD	41ST AVE	38TH AVE	E	\$5,740.00
FRANKLIN BLVD	42ND AVE	41ST AVE	E	\$5,406.00
FRANKLIN BLVD	43RD AVE	42ND AVE	E	\$13,620.00
FRANKLIN BLVD	44TH AVE	43RD AVE	E	\$4,080.00
FRANKLIN BLVD	45TH AVE	44TH AVE	E	\$6,498.00
FRANKLIN BLVD	46TH AVE	45TH AVE	E	\$14,856.00
FRANKLIN BLVD	47TH AVE	LA GRANDE BLVD	W	\$77,952.00
FRANKLIN BLVD	48TH AVE	47TH AVE	E	\$22,850.00
FRANKLIN BLVD	49TH AVE	MARTIN LUTHER KING JR BLVD	E	\$13,110.00
FRANKLIN BLVD	51ST AVE	52ND AVE	W	\$27,330.00
FRANKLIN BLVD	52ND AVE	TURNBRIDGE DR	W	\$71,370.00
FRANKLIN BLVD	5701 FRANKLIN BLVD	32ND AVE	E	\$22,812.00
FRANKLIN BLVD	8200 FRANKLIN BLVD	SIDEWALK END	W	\$63,830.00
FRANKLIN BLVD	A PKWY	MEADOWGATE DR	E	\$91,496.00
FRANKLIN BLVD	ART PKWY	A PKWY	E	\$26,217.00
FRANKLIN BLVD	BOUTS PKWY	ART PKWY	E	\$26,052.00
FRANKLIN BLVD	C PKWY	BOUTS PKWY	E	\$25,404.00
FRANKLIN BLVD	CALVINE RD	SIDEWALK END	W	\$134,710.00
FRANKLIN BLVD	COSUMNES RIVER BLVD	8200 FRANKLIN BLVD	W	\$95,090.00
FRANKLIN BLVD	CREEKS EDGE WAY	EAST PKWY	E	\$41,668.00
FRANKLIN BLVD	CUNY AVE	49TH AVE	E	\$36,540.00
FRANKLIN BLVD	DURER PKWY	C PKWY	E	\$22,856.00
FRANKLIN BLVD	EAST PKWY	LIPPI PKWY	E	\$18,685.00
FRANKLIN BLVD	FLORIN RD	WILLIAMSBURG DR	E	\$21,900.00
FRANKLIN BLVD	FOREST PKWY	DURER PKWY	E	\$25,949.00
FRANKLIN BLVD	GOYA PKWY	FOREST PKWY	E	\$18,544.00
FRANKLIN BLVD	GREEN TREE DR	TURNBRIDGE DR	E	\$68,270.00
FRANKLIN BLVD	LA GRANDE BLVD	51ST AVE	W	\$24,600.00

Sacramento County

Access Compliance Survey Report - Sidewalks

Cost Summary

FRANKLIN BLVD	LAKE PLEASANT DR	FRANCESCA ST	E	\$16,224.00
FRANKLIN BLVD	LIPPI PKWY	GOYA PKWY	E	\$16,600.00
FRANKLIN BLVD	MARTIN LUTHER KING JR	48TH AVE	E	\$11,565.00
FRANKLIN BLVD	MEADOWGATE DR	FLORIN RD	E	\$120,196.00
FRANKLIN BLVD	SIDEWALK START	SIDEWALK END	W	\$363,266.00
FRANKLIN BLVD	SIDEWALK STARTS	SIDEWALK ENDS	W	\$168,230.00
FRANKLIN BLVD	SIMS RD	BIG HORN BLVD	W	\$107,690.00
FRANKLIN BLVD	TURNBRIDGE DR	52ND AVE	E	\$91,470.00
FRANKLIN BLVD	WILLIAMSBURG DR	GREEN TREE DR	E	\$29,760.00

FRANMOR CT

Total Cost for Street: \$38,560.00

Survey Street	Start Street	End Street	Orientation	
FRANMOR CT	1213 FRANMOR CT	MATHESON WAY	W	\$18,470.00
FRANMOR CT	MATHESON WAY	1214 FRANMOR CT	E	\$20,090.00

FRANUSICH AVE

Total Cost for Street: \$140,409.66

Survey Street	Start Street	End Street	Orientation	
FRANUSICH AVE	7151 FRANUSICH AVE	BETTY LOU DR	E	\$25,104.00
FRANUSICH AVE	FLORIN RD	BETTY LOU DR	E	\$115,305.66

FRANZIA CT

Total Cost for Street: \$25,240.00

Survey Street	Start Street	End Street	Orientation	
FRANZIA CT	8607 FRANZIA CT	SONOMA HILLS WAY	N	\$12,700.00
FRANZIA CT	SONOMA HILLS WAY	8608 FRANZIA CT	S	\$12,540.00

FRAWLEY WAY

Total Cost for Street: \$115,840.00

Survey Street	Start Street	End Street	Orientation	
FRAWLEY WAY	48TH AVE	STEINER DR	N	\$65,360.00
FRAWLEY WAY	STEINER DR	VERNACE WAY	S	\$50,480.00

FREDRIC AVE

Total Cost for Street: \$281,270.00

Survey Street	Start Street	End Street	Orientation	
FREDRIC AVE	BRYDON WAY	S WATT AVE	N	\$136,030.00
FREDRIC AVE	S WATT AVE	BRYDON WAY	S	\$145,240.00

FREED CT

Total Cost for Street: \$68,096.00

Survey Street	Start Street	End Street	Orientation	
FREED CT	8800 FREED CT	FREED WAY	S	\$32,320.00
FREED CT	CORNEJO WAY	8801 FREED CT	N	\$35,776.00

FREED WAY

Total Cost for Street: \$63,028.00

Survey Street	Start Street	End Street	Orientation	
FREED WAY	FREED CT	TAMARINDO BAY DR	S	\$38,400.00
FREED WAY	TAMARINDO BAY DR	CORNEJO WAY	N	\$24,628.00

FREEDOM PARK DR

Total Cost for Street: \$192,492.00

Survey Street	Start Street	End Street	Orientation	
FREEDOM PARK DR	32ND ST	FREEDOM PARK DR	S	\$44,000.00
FREEDOM PARK DR	34TH ST	32ND ST	N	\$52,600.00
FREEDOM PARK DR	DUDLEY BLVD	WATT AVE	S	\$25,912.00
FREEDOM PARK DR	FREEDOM PARK DR	DUDLEY BLVD	S	\$14,920.00
FREEDOM PARK DR	PRICE AVE	32ND ST	S	\$6,708.00
FREEDOM PARK DR	WATT AVE	34TH ST	N	\$48,352.00

FREEWAY CIR

Total Cost for Street: \$685,211.00

Survey Street	Start Street	End Street	Orientation	
---------------	--------------	------------	-------------	--

Sacramento County

Access Compliance Survey Report - Sidewalks

Cost Summary

FREEWAY CIR	4558 FREEWAY CIR	DATE AVE	S	\$150,129.00
FREEWAY CIR	4563 FREEWAY CIR	4617 FREEWAY CIR	E	\$33,498.00
FREEWAY CIR	4612 FREEWAY CIR	4558 FREEWAY CIR	W	\$56,306.00
FREEWAY CIR	4617 FREEWAY CIR	DATE AVE	S	\$136,281.00
FREEWAY CIR	DATE AVE	4612 FREEWAY CIR	N	\$308,997.00

FREMANTLE CT

Total Cost for Street: \$22,154.00

Survey Street	Start Street	End Street	Orientation	
FREMANTLE CT	8598 FREMANTLE CT	HAYWARD DR	N	\$12,414.00
FREMANTLE CT	HAYWARD DR	8594 FREMANTLE CT	S	\$9,740.00

FREMONT CIR

Total Cost for Street: \$52,376.00

Survey Street	Start Street	End Street	Orientation	
FREMONT CIR	END OF SIDEWALK	SHENANDOAH DR	W	\$29,858.00
FREMONT CIR	SHENANDOAH DR	END OF SIDEWALK	E	\$22,518.00

FRENCH AVE

Total Cost for Street: \$280,671.00

Survey Street	Start Street	End Street	Orientation	
FRENCH AVE	DOMICH WAY	MONTCLAIRE ST	S	\$56,980.00
FRENCH AVE	MONTCLAIRE ST	SIDEWALK ENDS	N	\$127,871.00
FRENCH AVE	SAINT GEORGE DR	3528 SAINT GEORGE DR	S	\$14,080.00
FRENCH AVE	SIDEWALK STARTS	DOMICH WAY	S	\$81,740.00

FRENCH RD

Total Cost for Street: \$2,590,875.52

Survey Street	Start Street	End Street	Orientation	
FRENCH RD	7401 FRENCH RD	DANRIDGE DR	E	\$30,888.00
FRENCH RD	8499 GERBER RD	GERBER RD	W	\$4,344.00
FRENCH RD	ALEKSANDER CT	GERMAN DR	E	\$31,866.00
FRENCH RD	CALAIS CIR	DANRIDGE DR	E	\$64,911.87
FRENCH RD	ELAINE DR	SUN FLORIN DR	E	\$63,228.00
FRENCH RD	FLORIN RD	SIDEWALK END	W	\$1,828,683.65
FRENCH RD	GERBER RD	ALEKSANDER CT	E	\$42,660.00
FRENCH RD	GERMAN DR	7401 FRENCH RD	E	\$123,116.00
FRENCH RD	SIDEWALK START	SIDEWALK END	W	\$300,858.00
FRENCH RD	SUN FLORIN DR	FLORIN RD	E	\$100,320.00

FRENSHAM WAY

Total Cost for Street: \$72,775.00

Survey Street	Start Street	End Street	Orientation	
FRENSHAM WAY	MATADOR WAY	MEDALLION WAY	W	\$12,700.00
FRENSHAM WAY	MEDALLION WAY	ROSEMONT DR	W	\$15,640.00
FRENSHAM WAY	ROSEMONT DR	MATADOR WAY	E	\$44,435.00

FRESH MEADOW WAY

Total Cost for Street: \$120,855.00

Survey Street	Start Street	End Street	Orientation	
FRESH MEADOW WAY	EAGLE PEAK CT	EAGLE PEAK WAY	E	\$65,550.00
FRESH MEADOW WAY	EAGLE PEAK WAY	EAGLE PEAK WAY	W	\$55,305.00

FRIAR TUCK WAY

Total Cost for Street: \$437,034.87

Survey Street	Start Street	End Street	Orientation	
FRIAR TUCK WAY	8438 FRIAR TUCK WAY	KENNETH AVE	S	\$101,588.00
FRIAR TUCK WAY	8451 FRIAR TUCK WAY	CASLAN AVE	E	\$20,360.00
FRIAR TUCK WAY	8483 FRIAR TUCK WAY	8451 FRIAR TUCK WAY	N	\$74,236.00
FRIAR TUCK WAY	CASLAN AVE	RICK MARY CT	E	\$16,520.00
FRIAR TUCK WAY	KENNETH AVE	FRIAR TUCK WAY	N	\$89,350.87
FRIAR TUCK WAY	MADISON AVE	8438 FRIAR TUCK WAY	W	\$107,980.00

Sacramento County

Access Compliance Survey Report - Sidewalks

Cost Summary

FRIAR TUCK WAY	RICK MARY CT	MADISON AVE	E	\$27,000.00
FRIARS CT				Total Cost for Street: \$34,000.00
Survey Street	Start Street	End Street	Orientation	
FRIARS CT	1008 FRIARS CT	MARLBOROUGH WAY	N	\$14,020.00
FRIARS CT	MARLBOROUGH WAY	1008 FRIARS CT	S	\$19,980.00
FRIDA MARIA CT				Total Cost for Street: \$85,408.00
Survey Street	Start Street	End Street	Orientation	
FRIDA MARIA CT	4241 FRIDA MARIA CT	LINCOLN AVE	W	\$37,400.00
FRIDA MARIA CT	LINCOLN AVE	4241 FRIDA MARIA CT	E	\$48,008.00
FRIDAY CIR				Total Cost for Street: \$297,169.00
Survey Street	Start Street	End Street	Orientation	
FRIDAY CIR	6416 FRIDAY CIR	6452	E	\$28,476.00
FRIDAY CIR	6425 FRIDAY CIR	CRAIGHURST DR	S	\$62,956.00
FRIDAY CIR	6445 FRIDAY CIR	6425 FRIDAY CIR	W	\$54,812.00
FRIDAY CIR	6452 FRIDAY CIR	CRAIGHURST DR	S	\$47,244.00
FRIDAY CIR	CRAIGHURST DR	6416	N	\$103,681.00
FRIENDLY CT				Total Cost for Street: \$50,380.00
Survey Street	Start Street	End Street	Orientation	
FRIENDLY CT	6116 FRIENDLY CT	HOMESWEET WAY	E	\$28,420.00
FRIENDLY CT	HOMESWEET WAY	6116 FRIENDLY CT	W	\$21,960.00
FRITZI CT				Total Cost for Street: \$65,100.00
Survey Street	Start Street	End Street	Orientation	
FRITZI CT	5600 FRITZI CT	TREECREST AVE	E	\$42,940.00
FRITZI CT	5607 FRITZI CT	5600 FRITZI CT	W	\$1,580.00
FRITZI CT	TREECREST AVE	5607 FRITZI CT	W	\$20,580.00
FRIZELL AVE				Total Cost for Street: \$421,841.00
Survey Street	Start Street	End Street	Orientation	
FRIZELL AVE	4200 FRIZELL AVE	HILLSDALE BLVD	S	\$103,792.00
FRIZELL AVE	4401 FRIZELL AVE	HILLSDALE BLVD	N	\$111,202.00
FRIZELL AVE	HILLSDALE BLVD	4400 FRIZELL AVE	S	\$206,847.00
FRONT ST				Total Cost for Street: \$457,414.11
Survey Street	Start Street	End Street	Orientation	
FRONT ST	FRONT ST	L ST	W	\$166,044.00
FRONT ST	LARA LN	QUEBEC WAY	E	\$7,828.00
FRONT ST	M ST	OAK LN	W	\$131,554.11
FRONT ST	OAK LN	M ST	E	\$105,216.00
FRONT ST	QUEBEC WAY	FRONT ST	E	\$46,772.00
FRONTIER WAY				Total Cost for Street: \$1,211,169.39
Survey Street	Start Street	End Street	Orientation	
FRONTIER WAY	5618 FRONTIER WAY	5642 FRONTIER WAY	S	\$29,780.00
FRONTIER WAY	5625 FRONTIER WAY	RANCHERO WAY	E	\$44,296.00
FRONTIER WAY	5641 FRONTIER WAY	5625 FRONTIER WAY	N	\$36,452.00
FRONTIER WAY	FAIR OAKS BLVD	FAIR OAKS BLVD	N	\$524,981.92
FRONTIER WAY	RANCHERO WAY	5618 FRONTIER WAY	W	\$575,659.47
FROSSES CT				Total Cost for Street: \$114,938.00
Survey Street	Start Street	End Street	Orientation	
FROSSES CT	8799 FROSSES CT	FOYNES WAY	N	\$59,144.00

Sacramento County

Access Compliance Survey Report - Sidewalks

Cost Summary

FROSSES CT	FOYNES WAY	8798 FROSSES CT	S	\$55,794.00
------------	------------	-----------------	---	-------------

FROST WAY

Total Cost for Street: \$161,925.00

Survey Street	Start Street	End Street	Orientation	
FROST WAY	7718 FROST WAY	CARMi ST	S	\$44,305.00
FROST WAY	7721 FROST WAY	SAMANTHA WAY	E	\$20,235.00
FROST WAY	CARMi ST	BLACKHAWK DR	W	\$65,905.00
FROST WAY	SAMANTHA WAY	7718 FROST WAY	W	\$31,480.00

FRUITDALE WAY

Total Cost for Street: \$36,752.00

Survey Street	Start Street	End Street	Orientation	
FRUITDALE WAY	7432 FRUITDALE WAY	MORNING HILLS ST	N	\$7,088.00
FRUITDALE WAY	7445 FRUITDALE WAY	BALLINGER DR	E	\$13,204.00
FRUITDALE WAY	BALLINGER DR	7432 FRUITDALE WAY	W	\$10,772.00
FRUITDALE WAY	MORNING HILLS ST	7445 FRUITDALE WAY	S	\$5,688.00

FRUITRIDGE RD

Total Cost for Street: \$719,673.00

Survey Street	Start Street	End Street	Orientation	
FRUITRIDGE RD	42ND ST	ODEA DR	S	\$25,980.00
FRUITRIDGE RD	44TH ST	NONA WAY	S	\$80,650.00
FRUITRIDGE RD	BONNIEMAE WAY	VISTA AVE	S	\$15,780.00
FRUITRIDGE RD	CA N-99 ENTRANCE	MARTIN LUTHER KING JR BLVD	S	\$40,918.00
FRUITRIDGE RD	DEL NORTE BLVD	ENRICO BLVD	N	\$22,780.00
FRUITRIDGE RD	DEWEY BLVD	53RD ST	S	\$84,660.00
FRUITRIDGE RD	ENRICO BLVD	MENDOCINO BLVD	N	\$39,560.00
FRUITRIDGE RD	ETHEL WAY	BONNIEMAE WAY	S	\$107,020.00
FRUITRIDGE RD	LAURINE WAY	ETHEL WAY	S	\$20,780.00
FRUITRIDGE RD	MARTIN LUTHER KING JR	MENDOCINO BLVD	S	\$87,395.00
FRUITRIDGE RD	MENDOCINO BLVD	32ND AVE	W	\$79,670.00
FRUITRIDGE RD	NONA WAY	LAURINE WAY	S	\$20,360.00
FRUITRIDGE RD	ODEA DR	44TH ST	S	\$40,480.00
FRUITRIDGE RD	SAMPSON BLVD	DEWEY BLVD	S	\$39,040.00
FRUITRIDGE RD	VISTA AVE	SAMPSON BLVD	S	\$14,600.00

FTB CT

Total Cost for Street: \$128,970.00

Survey Street	Start Street	End Street	Orientation	
FTB CT	FTB CT	MAYHEW RD	N	\$40,992.00
FTB CT	MAYHEW RD	FTB CT	S	\$87,978.00

FULTON AVE

Total Cost for Street: \$3,861,258.50

Survey Street	Start Street	End Street	Orientation	
FULTON AVE	2025 FULTON AVE	COTTAGE WAY	E	\$21,690.00
FULTON AVE	2211 FULTON AVE	COTTAGE WAY	W	\$46,820.00
FULTON AVE	2721 FULTON AVE	2615 FULTON AVE	W	\$157,548.00
FULTON AVE	3333 FULTON AVE	MICHELLE DR	W	\$61,785.00
FULTON AVE	609 FULTON AVE	FAIR OAKS BLVD	NW	\$93,386.95
FULTON AVE	610 FULTON AVE	SIDEWALK END	SE	\$55,986.95
FULTON AVE	ALTA ARDEN EXPY	TRADE WIND AVE	W	\$132,320.00
FULTON AVE	ARDEN WAY	WITTKOP WAY	W	\$262,184.00
FULTON AVE	ARMSTRONG DR	ALTA ARDEN EXPY	E	\$23,220.00
FULTON AVE	AUBURN BLVD	EDISON AVE	W	\$56,452.50
FULTON AVE	CARLSBAD AVE	CARSON WAY	W	\$20,520.00
FULTON AVE	CARSON WAY	VALLEY RD	W	\$46,796.25
FULTON AVE	COOPER WAY	ARDEN WAY	W	\$22,404.00

Sacramento County

Access Compliance Survey Report - Sidewalks

Cost Summary

FULTON AVE	COTTAGE WAY	TESLA WAY	W	\$36,015.00
FULTON AVE	ECHO WAY	POPE AVE	E	\$108,643.50
FULTON AVE	EDISON AVE	3333 FULTON AVE	W	\$99,985.50
FULTON AVE	EL CAMINO AVE	HERNANDO RD	W	\$229,566.00
FULTON AVE	ELVYRA WAY	PAUL BLANCO'S GOOD CAR	E	\$54,523.25
FULTON AVE	FAIR OAKS BLVD	610 FULTON AVE	SE	\$182,296.80
FULTON AVE	FULTON AVE	EL CAMINO AVE	W	\$299,346.00
FULTON AVE	HERNANDO RD	2211 FULTON AVE	W	\$82,675.00
FULTON AVE	HURLEY WAY	MEMORY LN	W	\$179,836.00
FULTON AVE	LA MESA WAY	HERNANDO RD	E	\$95,000.00
FULTON AVE	LARKSPUR LN	NORTHROP AVE	S	\$138,100.00
FULTON AVE	LOMA VISTA DR	EL CAMINO AVE	E	\$44,490.00
FULTON AVE	MAISON WAY	COOPER WAY	E	\$52,680.00
FULTON AVE	MARCONI AVE	2721 FULTON AVE	W	\$355,758.00
FULTON AVE	MARIGOLD LN	MAISON WAY	E	\$65,088.00
FULTON AVE	MATHESON WAY	HURLEY WAY	E	\$45,140.00
FULTON AVE	MEMORY LN	LARKSPUR LN	S	\$17,540.00
FULTON AVE	MICHELLE DR	CARLSBAD AVE	W	\$33,997.50
FULTON AVE	NORTHROP AVE	SIERRA BLVD	W	\$199,547.00
FULTON AVE	PAUL BLANCO'S GOOD CAR	MARCONI AVE	E	\$41,692.50
FULTON AVE	POPE AVE	EDISON AVE	E	\$50,872.50
FULTON AVE	SIERRA BLVD	609 FULTON AVE	NW	\$120,678.30
FULTON AVE	TESLA WAY	TOWER AVE	W	\$12,140.00
FULTON AVE	TIOGA WAY	CARSON WAY	E	\$22,875.00
FULTON AVE	TOWER AVE	ALTA ARDEN EXPY	W	\$57,360.00
FULTON AVE	TRADE WIND AVE	ARDEN WAY	W	\$50,504.00
FULTON AVE	VALLEY RD	2929 FULTON AVE	W	\$75,186.00
FULTON AVE	WITKOP WAY	HURLEY WAY	W	\$108,609.00

FUME BLANC WAY

Total Cost for Street: \$54,185.00

Survey Street	Start Street	End Street	Orientation	
FUME BLANC WAY	BROUILLY CT	PINOT NOIR WAY	S	\$31,857.00
FUME BLANC WAY	PINOT NOIR WAY	COLOMBARD WAY	N	\$22,328.00

FURNESS WAY

Total Cost for Street: \$57,928.00

Survey Street	Start Street	End Street	Orientation	
FURNESS WAY	OAKENSHIELD CIR	PALMERSON DR	N	\$17,036.00
FURNESS WAY	PALMERSON DR	OAKENSHIELD CIR	S	\$40,892.00

FUSILIER WAY

Total Cost for Street: \$76,740.00

Survey Street	Start Street	End Street	Orientation	
FUSILIER WAY	ROSEMONT DR	THILOW DR	E	\$31,360.00
FUSILIER WAY	THILOW DR	ROSEMONT DR	W	\$45,380.00

FUTURITY CT

Total Cost for Street: \$39,755.00

Survey Street	Start Street	End Street	Orientation	
FUTURITY CT	8401 FUTURITY CT	TWIN TRAILS DR	W	\$14,485.00
FUTURITY CT	TWIN TRAILS DR	8400 FUTURITY CT	E	\$25,270.00

G ST

Total Cost for Street: \$630,193.00

Survey Street	Start Street	End Street	Orientation	
G ST	10TH ST	BUCKBOARD DR	S	\$292,998.00
G ST	950 G ST	10TH ST	S	\$32,016.00
G ST	BUCKBOARD DR	DRY CREEK RD	S	\$34,909.00

Sacramento County

Access Compliance Survey Report - Sidewalks

Cost Summary

G ST	DRY CREEK RD	10TH ST	N	\$270,270.00
------	--------------	---------	---	--------------

GABELI DR	Total Cost for Street:			\$18,520.00
------------------	-------------------------------	--	--	--------------------

Survey Street	Start Street	End Street	Orientation	
GABELI DR	SIDEWALK START	SIERRA SUNSET DR	E	\$11,920.00
GABELI DR	SIERRA SUNSET DR	SIDEWALK END	W	\$6,600.00

GABILAN WAY	Total Cost for Street:			\$243,434.00
--------------------	-------------------------------	--	--	---------------------

Survey Street	Start Street	End Street	Orientation	
GABILAN WAY	BRIARWOOD DR	WHITNEY AVE	E	\$79,308.00
GABILAN WAY	WHITNEY AVE	BRIARWOOD DR	W	\$89,956.00
GABILAN WAY	WOODSON AVE	WHITNEY AVE	W	\$74,170.00

GADDI DR	Total Cost for Street:			\$77,960.00
-----------------	-------------------------------	--	--	--------------------

Survey Street	Start Street	End Street	Orientation	
GADDI DR	34TH AVE	4120 GADDI DR	E	\$17,420.00
GADDI DR	4117 GADDI DR	34TH AVE	W	\$28,180.00
GADDI DR	4120 GADDI DR	42ND ST	S	\$17,520.00
GADDI DR	42ND ST	4113 GADDI DR	N	\$14,840.00

GAIL PEAK CT	Total Cost for Street:			\$43,020.00
---------------------	-------------------------------	--	--	--------------------

Survey Street	Start Street	End Street	Orientation	
GAIL PEAK CT	4830 GAIL PEAK CT	4842 GAIL PEAK CT	S	\$20,540.00
GAIL PEAK CT	TALLON WAY	4831 GAIL PEAK CT	N	\$22,480.00

GAIL WAY	Total Cost for Street:			\$745,739.69
-----------------	-------------------------------	--	--	---------------------

Survey Street	Start Street	End Street	Orientation	
GAIL WAY	7151 GAIL WAY	DOVE DR	N	\$11,640.00
GAIL WAY	7224 GAIL WAY	ROCHELLE WAY	S	\$10,120.00
GAIL WAY	CASTLE ST	DOVE DR	N	\$131,524.54
GAIL WAY	DOVE DR	7126 GAIL WAY	S	\$79,220.67
GAIL WAY	PALACE CIR	ROCHELLE WAY	S	\$182,164.96
GAIL WAY	ROCHELLE WAY	ROCHELLE WAY	S	\$106,984.00
GAIL WAY	ROSEANA CT	7209 GAIL WAY	N	\$173,145.52
GAIL WAY	SAN JUAN AVE	ROSEANA CT	N	\$50,940.00

GAIMAN CT	Total Cost for Street:			\$75,281.00
------------------	-------------------------------	--	--	--------------------

Survey Street	Start Street	End Street	Orientation	
GAIMAN CT	8094 GAIMAN CT	ASIMOV WAY	E	\$32,828.00
GAIMAN CT	8098 GAIMAN CT	8094 GAIMAN CT	E	\$7,280.00
GAIMAN CT	BLOCH CT	8099 GAIMAN CT	W	\$35,173.00

GAINES AVE	Total Cost for Street:			\$549,476.00
-------------------	-------------------------------	--	--	---------------------

Survey Street	Start Street	End Street	Orientation	
GAINES AVE	8621 GAINES AVE	ALMOND AVE	N	\$54,832.00
GAINES AVE	8626 GAINES AVE	LADY JANE WAY	E	\$52,736.00
GAINES AVE	8719 GAINES AVE	REETEY AVE	W	\$53,788.00
GAINES AVE	ALMOND AVE	8626 GAINES AVE	S	\$71,880.00
GAINES AVE	LADY JANE WAY	8621 GAINES AVE	W	\$206,796.00
GAINES AVE	REETEY AVE	LADY JANE WAY	W	\$109,444.00

GAINSBORO WAY	Total Cost for Street:			\$191,830.00
----------------------	-------------------------------	--	--	---------------------

Survey Street	Start Street	End Street	Orientation	
GAINSBORO WAY	8952 GAINSBORO WAY	8956 GAINSBORO WAY	S	\$27,000.00
GAINSBORO WAY	BAIRNSDALE WAY	DION CT	S	\$64,120.00
GAINSBORO WAY	DION CT	GLEN INNES WAY	S	\$31,570.00

Sacramento County

Access Compliance Survey Report - Sidewalks

Cost Summary

GAINSBORO WAY	GLEN INNES WAY	BAIRNSDALE WAY	N	\$69,140.00
---------------	----------------	----------------	---	-------------

GAIRLOCK CT

Total Cost for Street: \$71,840.00

Survey Street	Start Street	End Street	Orientation	
GAIRLOCK CT	4320 GAIRLOCK CT	DALKEITH WAY	S	\$38,928.00
GAIRLOCK CT	DALKEITH WAY	4320 GAIRLOCK CT	N	\$32,912.00

GALAXY PKWY

Total Cost for Street: \$275,418.00

Survey Street	Start Street	End Street	Orientation	
GALAXY PKWY	4TH PKWY	5212 GALAXY PKWY	W	\$24,330.00
GALAXY PKWY	5212 GALAXY PKWY	5214 GALAXY PKWY	S	\$64,000.00
GALAXY PKWY	5214 GALAXY PKWY	5242 GALAXY PKWY	E	\$57,955.00
GALAXY PKWY	5217 GALAXY PKWY	5212 GALAXY PKWY	N	\$22,263.00
GALAXY PKWY	5242 GALAXY PKWY	5TH PKWY	S	\$22,940.00
GALAXY PKWY	5249 GALAXY PKWY	5217 GALAXY PKWY	W	\$61,250.00
GALAXY PKWY	5TH PKWY	5249 GALAXY PKWY	N	\$22,680.00

GALBRATH DR

Total Cost for Street: \$1,772,340.00

Survey Street	Start Street	End Street	Orientation	
GALBRATH DR	4250 GALBRATH DR	WALERGA RD	S	\$59,388.00
GALBRATH DR	ANTELOPE WOODS WAY	HUTCHINS WAY	N	\$21,688.00
GALBRATH DR	ARUTAS DR	KIMMEL DR	S	\$95,342.00
GALBRATH DR	BUTTERBALL WAY	HOLWORTHY WAY	S	\$192,836.00
GALBRATH DR	CARPENTER WAY	FOXFIELD WAY	S	\$22,226.00
GALBRATH DR	FOXFIELD WAY	ARUTAS DR	S	\$183,277.00
GALBRATH DR	HEATHER TREE DR	MCDERMOTT DR	S	\$106,254.00
GALBRATH DR	HOLWORTHY WAY	HEATHER TREE DR	S	\$93,055.00
GALBRATH DR	HUTCHINS WAY	LARCHMONT DR	N	\$63,362.00
GALBRATH DR	KIMMEL DR	STRATHMORE WAY	S	\$229,042.00
GALBRATH DR	LARCHMONT DR	CARPENTER WAY	S	\$175,638.00
GALBRATH DR	MCDERMOTT DR	MONUMENT DR	S	\$67,616.00
GALBRATH DR	MONUMENT DR	HOLWORTHY WAY	N	\$127,332.00
GALBRATH DR	STRATHMORE WAY	KIMMEL DR	N	\$158,744.00
GALBRATH DR	WALERGA RD	BUTTERBALL WAY	S	\$176,540.00

GALEWOOD WAY

Total Cost for Street: \$319,926.00

Survey Street	Start Street	End Street	Orientation	
GALEWOOD WAY	4226 GALEWOOD WAY	4324 GALEWOOD WAY	E	\$66,770.00
GALEWOOD WAY	4231 GALEWOOD WAY	GLENRIDGE DR	N	\$48,620.00
GALEWOOD WAY	4319 GALEWOOD WAY	GLADE CT	W	\$37,064.00
GALEWOOD WAY	4324 GALEWOOD WAY	GLENRIDGE DR	N	\$60,940.00
GALEWOOD WAY	GLADE CT	4231 GALEWOOD WAY	W	\$23,640.00
GALEWOOD WAY	GLENRIDGE DR	4226 GALEWOOD WAY	S	\$82,892.00

GALLOP CT

Total Cost for Street: \$96,616.00

Survey Street	Start Street	End Street	Orientation	
GALLOP CT	3226 GALLOP CT	PREAKNESS WAY	N	\$54,016.00
GALLOP CT	PREAKNESS WAY	3226 GALLOP CT	S	\$42,600.00

GALTY WAY

Total Cost for Street: \$67,496.00

Survey Street	Start Street	End Street	Orientation	
GALTY WAY	FOYNES WAY	VINTAGE PARK DR	N	\$27,688.00
GALTY WAY	VINTAGE PARK DR	LISCARNEY WAY	S	\$39,808.00

GAMBIER CT**Total Cost for Street: \$110,660.00**

Survey Street	Start Street	End Street	Orientation	
GAMBIER CT	9231 GAMBIER CT	MONTEVINA DR	N	\$59,620.00
GAMBIER CT	MONTEVINA DR	9232 GAMBIER CT	S	\$51,040.00

GANNET WAY**Total Cost for Street: \$170,408.00**

Survey Street	Start Street	End Street	Orientation	
GANNET WAY	4832 GANNET WAY	KINGBIRD WAY	SW	\$23,104.00
GANNET WAY	DON JULIO BLVD	WAXWING WAY	SW	\$25,152.00
GANNET WAY	KINGBIRD WAY	MARABOU CT	NE	\$39,618.00
GANNET WAY	MARABOU CT	WAXWING WAY	NE	\$20,406.00
GANNET WAY	WAXWING WAY	4832 GANNET WAY	SW	\$62,128.00

GANNON DR**Total Cost for Street: \$502,420.00**

Survey Street	Start Street	End Street	Orientation	
GANNON DR	1619 GANNON DR	WITTKOP WAY	W	\$109,570.00
GANNON DR	HESKET WAY	WITTKOP WAY	E	\$71,380.00
GANNON DR	HURLEY WAY	HESKET WAY	E	\$62,140.00
GANNON DR	SALIX WAY	1618 GANNON DR	E	\$86,980.00
GANNON DR	WITTKOP WAY	HURLEY WAY	W	\$172,350.00

GARBER GREENS CT**Total Cost for Street: \$100,915.00**

Survey Street	Start Street	End Street	Orientation	
GARBER GREENS CT	8450 GARBER GREENS CT	SUNRISE WOODS WAY	S	\$55,155.00
GARBER GREENS CT	SUNRISE WOODS WAY	8450 GARBER GREENS CT	N	\$45,760.00

GARBO WAY**Total Cost for Street: \$229,753.00**

Survey Street	Start Street	End Street	Orientation	
GARBO WAY	4423 GARBO WAY	BOGART WAY	W	\$27,484.00
GARBO WAY	4436 GARBO WAY	ORPHEUM WAY	S	\$86,461.00
GARBO WAY	BOGART WAY	4436 GARBO WAY	E	\$24,532.00
GARBO WAY	ORPHEUM WAY	4423 GARBO WAY	N	\$91,276.00

GARDELLA WAY**Total Cost for Street: \$77,728.00**

Survey Street	Start Street	End Street	Orientation	
GARDELLA WAY	DIAMOND RANCH DR	GARDEN RIDGE WAY	N	\$28,072.00
GARDELLA WAY	GARDEN RIDGE WAY	DIAMOND RANCH DR	S	\$49,656.00

GARDEN GROVE CT**Total Cost for Street: \$63,844.00**

Survey Street	Start Street	End Street	Orientation	
GARDEN GROVE CT	7680 GARDEN GROVE CT	TERRA VISTA WAY	W	\$41,904.00
GARDEN GROVE CT	TIERRA VISTA WAY	7680 GARDEN GROVE CT	E	\$21,940.00

GARDEN RIDGE WAY**Total Cost for Street: \$136,329.00**

Survey Street	Start Street	End Street	Orientation	
GARDEN RIDGE WAY	7431 GARDEN RIDGE WAY	HANFIELD DR	E	\$5,157.00
GARDEN RIDGE WAY	7432 GARDEN RIDGE WAY	7448 GARDEN RIDGE WAY	S	\$13,792.00
GARDEN RIDGE WAY	7447 GARDEN RIDGE WAY	7431 GARDEN RIDGE WAY	N	\$11,000.00
GARDEN RIDGE WAY	7448 GARDEN RIDGE WAY	BLUE MOUNTAIN WAY	W	\$48,044.00
GARDEN RIDGE WAY	BLUE MOUNTAIN WAY	GARDELLA WAY	E	\$21,820.00
GARDEN RIDGE WAY	GARDELLA WAY	MOSS HILL WAY	E	\$11,332.00
GARDEN RIDGE WAY	HANFIELD DR	7428 GARDEN RIDGE WAY	W	\$7,448.00
GARDEN RIDGE WAY	MOSS HILL WAY	7541 GARDEN RIDGE WAY	E	\$17,736.00

GARDEN ROSE DR**Total Cost for Street: \$54,279.00**

Survey Street	Start Street	End Street	Orientation	
GARDEN ROSE DR	GOETHE RD	SPRING ROSE WAY	E	\$2,288.00
GARDEN ROSE DR	HARVEST CREEK CT	HARVEST GOLD CT	W	\$16,552.00
GARDEN ROSE DR	HARVEST GOLD CT	GOETHE RD	W	\$4,944.00
GARDEN ROSE DR	HARVEST ROSE WAY	ROSE VISTA WAY	E	\$6,581.00
GARDEN ROSE DR	HARVEST VIEW WAY	HARVEST CREEK CT	W	\$7,584.00
GARDEN ROSE DR	ROSE VISTA WAY	HARVEST VIEW WAY	W	\$7,868.00
GARDEN ROSE DR	SPRING ROSE WAY	HARVEST ROSE WAY	E	\$8,462.00

GARDEN TOWNE WAY**Total Cost for Street: \$275,708.00**

Survey Street	Start Street	End Street	Orientation	
GARDEN TOWNE WAY	6022 GARDEN TOWNE WAY	6097 GARDEN TOWNE WAY	S	\$92,716.00
GARDEN TOWNE WAY	6031 GARDEN TOWNE WAY	ROCK CANYON WAY	W	\$59,220.00
GARDEN TOWNE WAY	6093 GARDEN TOWNE WAY	SUEDE HILL CT	N	\$39,868.00
GARDEN TOWNE WAY	6097 GARDEN TOWNE WAY	6094 GARDEN TOWNE WAY	N	\$1,600.00
GARDEN TOWNE WAY	ROCK CANYON WAY	6022 GARDEN TOWNE WAY	E	\$30,184.00
GARDEN TOWNE WAY	SUEDE HILL CT	6031 GARDEN TOWNE WAY	N	\$52,120.00

GARDENIA WAY**Total Cost for Street: \$132,525.00**

Survey Street	Start Street	End Street	Orientation	
GARDENIA WAY	CYCLAMEN WAY	KINSELLA LN	W	\$72,262.00
GARDENIA WAY	KINSELLA LN	CYCLAMEN WAY	E	\$60,263.00

GARDENSIDE CT**Total Cost for Street: \$72,500.00**

Survey Street	Start Street	End Street	Orientation	
GARDENSIDE CT	8202 GARDENSIDE CT	REDFORD WAY	W	\$38,764.00
GARDENSIDE CT	REDFORD WAY	8203 GARDENSIDE CT	E	\$33,736.00

GARDNER AVE**Total Cost for Street: \$90,089.00**

Survey Street	Start Street	End Street	Orientation	
GARDNER AVE	FLORIN RD	SIDEWALK END	W	\$90,089.00

GARFIELD AVE**Total Cost for Street: \$12,594,604.14**

Survey Street	Start Street	End Street	Orientation	
GARFIELD AVE	2209 GARFIELD AVE	FAIR OAKS BLVD	W	\$22,668.00
GARFIELD AVE	2249 GARFIELD AVE	HALSTED AVE	W	\$31,200.00
GARFIELD AVE	2312 GARFIELD AVE	WYNDHAM HILL CT	E	\$20,808.00
GARFIELD AVE	2515 GARFIELD AVE	EL CAMINO AVE	W	\$67,584.00
GARFIELD AVE	2532 GARFIELD AVE	2536 GARFIELD AVE	E	\$29,172.00
GARFIELD AVE	2551 GARFIELD AVE	MIRIAM CT	W	\$14,760.00
GARFIELD AVE	2626 GARFIELD AVE	TIERRA GARDENS LN	E	\$16,368.00
GARFIELD AVE	2715 GARFIELD AVE	DELROSE CT	E	\$13,680.00
GARFIELD AVE	2721 GARFIELD AVE	2709 GARFIELD AVE	W	\$20,045.00
GARFIELD AVE	2941 GARFIELD AVE	MARCONI AVE	W	\$34,131.00
GARFIELD AVE	3016 GARFIELD AVE	CORONAWOOD LN	E	\$7,692.00
GARFIELD AVE	3600 GARFIELD AVE	3628 GARFIELD AVE	E	\$60,282.00
GARFIELD AVE	3633 GARFIELD AVE	3625 GARFIELD AVE	W	\$21,340.00
GARFIELD AVE	3809 GARFIELD AVE	ENGLE RD	W	\$104,155.00
GARFIELD AVE	4000 TRIPLETT CT	TRIPLETT CT	E	\$16,530.00
GARFIELD AVE	4145 GARFIELD AVE	MILGRAY CT	W	\$75,018.00
GARFIELD AVE	4252 GARFIELD AVE	LOCUST AVE	E	\$47,946.00
GARFIELD AVE	4349 GARFIELD AVE	VALHALLA DR	E	\$20,720.00
GARFIELD AVE	4509 GARFIELD AVE	BELA WAY	W	\$31,797.00

Sacramento County

Access Compliance Survey Report - Sidewalks

Cost Summary

GARFIELD AVE	5100 GARFIELD AVE	MADISON AVE	E	\$91,134.00
GARFIELD AVE	5653 WHITE FIR WAY	WHITE FIR WAY	E	\$6,960.00
GARFIELD AVE	ARIS WAY	GIBBONS DR	W	\$79,458.00
GARFIELD AVE	AUBURN BLVD	LAUREL HILLS DR	W	\$670,288.50
GARFIELD AVE	BELA WAY	4416 GARFIELD AVE	W	\$11,414.00
GARFIELD AVE	BRANINBURG CT	2729 GARFIELD AVE	W	\$137,286.04
GARFIELD AVE	BRIDGE CREEK LN	CANFIELD AVE	W	\$13,616.00
GARFIELD AVE	BRINEF DR	OLDHAM LN	E	\$29,660.00
GARFIELD AVE	CALISTOGA WAY	FERNWOOD WAY	W	\$25,656.00
GARFIELD AVE	COLUSA WAY	LEADER AVE	W	\$27,548.00
GARFIELD AVE	CORONAWOOD LN	3044 GARFIELD AVE	E	\$83,992.62
GARFIELD AVE	CYPRESS AVE	ARIS WAY	W	\$224,523.85
GARFIELD AVE	EL CAMINO AVE	2441 GARFIELD AVE	W	\$719,659.59
GARFIELD AVE	ENGLE RD	GRANT AVE	W	\$497,428.78
GARFIELD AVE	FERNWOOD WAY	FORT SUTTER WAY	W	\$30,524.00
GARFIELD AVE	FORT SUTTER WAY	HEMLOCK ST	W	\$29,839.00
GARFIELD AVE	GARFIELD AVE	SAINT ANTON CT	W	\$43,836.00
GARFIELD AVE	GIBBONS DR	ENGLE RD	W	\$506,122.52
GARFIELD AVE	GRANT AVE	ENGLE RD	E	\$292,762.59
GARFIELD AVE	GREENBACK LN	VERNER AVE	W	\$45,048.00
GARFIELD AVE	HALSTED AVE	HALSTED AVE	W	\$115,968.47
GARFIELD AVE	HASKELL AVE	4524 GARFIELD AVE	E	\$228,549.23
GARFIELD AVE	HEMLOCK ST	SHENANDOAH DR	W	\$29,168.00
GARFIELD AVE	HENDERSON WAY	TRIPLETT CT	E	\$61,234.86
GARFIELD AVE	KENNETH AVE	MIRIAM CT	W	\$400,186.99
GARFIELD AVE	KEONCREST CIR	KEONCREST CIR	E	\$138,518.34
GARFIELD AVE	LA COLINA WAY	GARFIELD AVE	W	\$112,924.79
GARFIELD AVE	LAUREL HILLS DR	MADISON AVE	W	\$49,965.00
GARFIELD AVE	LEADER AVE	RAMBLER WAY	W	\$26,480.00
GARFIELD AVE	LOCUST AVE	MILGRAY CT	W	\$747,795.38
GARFIELD AVE	MADISON AVE	SIDEWALK END	W	\$1,173,190.49
GARFIELD AVE	MARCONI AVE	LA COLINA WAY	W	\$408,089.84
GARFIELD AVE	MARIETTA WAY	END OF SIDEWALK	E	\$35,293.00
GARFIELD AVE	MARMITH AVE	CAMERON RANCH DR	W	\$1,654,524.46
GARFIELD AVE	MILGRAY CT	GARFIELD AVE	W	\$115,556.32
GARFIELD AVE	MIRIAM CT	2535 GARFIELD AVE	W	\$102,768.21
GARFIELD AVE	OAK HILLS CT	4150 GARFIELD AVE	E	\$275,287.06
GARFIELD AVE	OLDHAM LN	VERNER AVE	E	\$86,875.00
GARFIELD AVE	RAMBLER WAY	AUBURN BLVD	W	\$94,060.00
GARFIELD AVE	ROBERTSON AVE	3025 GARFIELD AVE	W	\$364,584.13
GARFIELD AVE	SAINT ANTON CT	2337 GARFIELD AVE	W	\$300,769.28
GARFIELD AVE	SHENANDOAH DR	COLUSA WAY	W	\$34,516.00
GARFIELD AVE	SILVER STRAND WAY	PIONEER WAY	W	\$30,574.00
GARFIELD AVE	THOUSAND OAKS CT	MARMITH AVE	E	\$751,080.65
GARFIELD AVE	TIBURON WAY	CALISTOGA WAY	W	\$30,637.00
GARFIELD AVE	TRIPLETT CT	CYPRESS AVE	E	\$67,899.00
GARFIELD AVE	VALHALLA DR	HASKELL AVE	E	\$25,472.00
GARFIELD AVE	VERNER AVE	SPRUCE AVE	W	\$136,505.00
GARFIELD AVE	WHITE FIR WAY	PALM AVE	E	\$204,068.00
GARFIELD AVE	WHITNEY AVE	CANFIELD AVE	W	\$166,945.67
GARFIELD AVE	WINDING WAY	WINDING WAY	W	\$266,774.48

Sacramento County

Access Compliance Survey Report - Sidewalks

Cost Summary

GARFIELD AVE	WYNDHAM HILL CT	EL CAMINO AVE	E	\$86,778.00
GARFIELD AVE	YELLOW PINE WAY	WHITE FIR WAY	E	\$48,912.00

GARIBALDI ST
Total Cost for Street: \$214,570.00

Survey Street	Start Street	End Street	Orientation	
GARIBALDI ST	35TH AVE	37TH AVE	W	\$59,380.00
GARIBALDI ST	37TH AVE	35TH AVE	W	\$98,450.00
GARIBALDI ST	38TH AVE	37TH AVE	E	\$44,320.00
GARIBALDI ST	LANTANA AVE	38TH AVE	W	\$12,420.00

GARLAND CT
Total Cost for Street: \$38,180.00

Survey Street	Start Street	End Street	Orientation	
GARLAND CT	6331 GARLAND CT	DON JULIO BLVD	NE	\$14,760.00
GARLAND CT	DON JULIO BLVD	6341 GARLAND CT	SW	\$23,420.00

GARLINGTON CT
Total Cost for Street: \$75,896.00

Survey Street	Start Street	End Street	Orientation	
GARLINGTON CT	9169 GARLINGTON CT	YORKTON WAY	N	\$34,924.00
GARLINGTON CT	YORKTON WAY	9168 GARLINGTON CT	S	\$40,972.00

GARMISCH CT
Total Cost for Street: \$149,595.00

Survey Street	Start Street	End Street	Orientation	
GARMISCH CT	3911 GARMISCH CT	8634 GARMISCH CT	N	\$84,885.00
GARMISCH CT	CHAMONIX WAY	3911 GARMISCH CT	S	\$64,710.00

GARNER CT
Total Cost for Street: \$49,244.00

Survey Street	Start Street	End Street	Orientation	
GARNER CT	7825 GARNER CT	AZINGER WAY	E	\$13,592.00
GARNER CT	7837 GARNER CT	7829 GARNER CT	E	\$15,436.00
GARNER CT	AZINGER WAY	7832 GARNER CT	W	\$20,216.00

GARNET PEAK WAY
Total Cost for Street: \$9,693.00

Survey Street	Start Street	End Street	Orientation	
GARNET PEAK WAY	OBSIDIAN BAY CT	SANDSTONE SEA WAY	N	\$1,520.00
GARNET PEAK WAY	SANDSTONE SEA WAY	STONE CLIFF WAY	S	\$6,225.00
GARNET PEAK WAY	STONE CLIFF WAY	OBSIDIAN BAY CT	N	\$1,948.00

GARNKIRK CT
Total Cost for Street: \$61,649.00

Survey Street	Start Street	End Street	Orientation	
GARNKIRK CT	9453 GARNKIRK CT	LANGHAM WAY	N	\$24,249.00
GARNKIRK CT	HOLFORD WAY	9454 GARNKIRK CT	S	\$37,400.00

GARSTON CT
Total Cost for Street: \$29,820.00

Survey Street	Start Street	End Street	Orientation	
GARSTON CT	9350 GARSTON CT	CARSINGTON WAY	S	\$18,610.00
GARSTON CT	9355 GARSTON CT	9351 GARSTON CT	N	\$9,410.00
GARSTON CT	ALLENDAL WAY	9359 GARSTON CT	N	\$1,800.00

GARWOOD CT
Total Cost for Street: \$46,902.00

Survey Street	Start Street	End Street	Orientation	
GARWOOD CT	5922 GARWOOD CT	BRINEF DR	W	\$26,661.00
GARWOOD CT	BRINEF DR	5922 GARWOOD CT	E	\$20,241.00

GARY WAY
Total Cost for Street: \$943,372.00

Survey Street	Start Street	End Street	Orientation	
GARY WAY	1228 GARY WAY	SHELATO WAY	E	\$80,832.00
GARY WAY	1237 GARY WAY	MCCLAREN DR	S	\$82,000.00

Sacramento County

Access Compliance Survey Report - Sidewalks

Cost Summary

GARY WAY	ARDEN WAY	SHELLEY WAY	W	\$95,084.00
GARY WAY	BRICKWELL WAY	SHELATO WAY	W	\$69,208.00
GARY WAY	IVANHOE WAY	ARDEN WAY	E	\$47,952.00
GARY WAY	MCCLAREN DR	1228 GARY WAY	N	\$66,200.00
GARY WAY	MEREDITH WAY	BRICKWELL WAY	W	\$189,996.00
GARY WAY	RAIMER WAY	MEREDITH WAY	W	\$42,032.00
GARY WAY	SHELATO WAY	1237 GARY WAY	W	\$223,000.00
GARY WAY	SHELLEY WAY	RAIMER WAY	W	\$47,068.00

GASTMAN WAY

Total Cost for Street: \$223,929.27

Survey Street	Start Street	End Street	Orientation	
GASTMAN WAY	4822 GASTMAN WAY	4824 GASTMAN WAY	E	\$10,672.00
GASTMAN WAY	4851 GASTMAN WAY	OLYMPIC WAY	W	\$18,200.00
GASTMAN WAY	OLYMPIC WAY	GASTMAN WAY	W	\$47,032.00
GASTMAN WAY	SUNSET AVE	OLYMPIC WAY	E	\$148,025.27

GATEWAY PARK BLVD

Total Cost for Street: \$197,780.00

Survey Street	Start Street	End Street	Orientation	
GATEWAY PARK BLVD	GATEWAY PARK BLVD	N MARKET BLVD	E	\$46,536.00
GATEWAY PARK BLVD	N FREEWAY BLVD	GATEWAY PARK BLVD	E	\$71,584.00
GATEWAY PARK BLVD	N MARKET BLVD	SPORTS DR	E	\$9,764.00
GATEWAY PARK BLVD	SPORTS DR	SIDEWALK ENDS	E	\$69,896.00

GAY WAY

Total Cost for Street: \$275,442.00

Survey Street	Start Street	End Street	Orientation	
GAY WAY	6113 GAY WAY	STEPHEN DR	W	\$23,260.00
GAY WAY	DAVID DR	N HAVEN DR	W	\$51,440.00
GAY WAY	GEORGIA DR	KARL DR	W	\$51,392.00
GAY WAY	GILMAN WAY	GEORGIA DR	E	\$30,136.00
GAY WAY	N HAVEN DR	GEORGIA DR	W	\$57,502.00
GAY WAY	STEPHEN DR	DAVID DR	W	\$61,712.00

GAYLE WAY

Total Cost for Street: \$62,480.00

Survey Street	Start Street	End Street	Orientation	
GAYLE WAY	GEORGIA DR	S HAVEN DR	N	\$32,176.00
GAYLE WAY	S HAVEN DR	GEORGIA DR	S	\$30,304.00

GAYLOR WAY

Total Cost for Street: \$159,289.00

Survey Street	Start Street	End Street	Orientation	
GAYLOR WAY	8421 GAYLOR WAY	CHAMPLAIN LN	N	\$54,145.00
GAYLOR WAY	8424 GAYLOR WAY	8436 GAYLOR WAY	E	\$21,072.00
GAYLOR WAY	8436 GAYLOR WAY	8421 GAYLOR WAY	W	\$16,152.00
GAYLOR WAY	CHAMPLAIN LN	8424 GAYLOR WAY	S	\$67,920.00

GAYLORD CT

Total Cost for Street: \$117,380.00

Survey Street	Start Street	End Street	Orientation	
GAYLORD CT	461 GAYLORD CT	DUNSTER WAY	W	\$51,800.00
GAYLORD CT	DUNSTER WAY	461 GAYLORD CT	E	\$65,580.00

GAZELLE CT

Total Cost for Street: \$61,180.00

Survey Street	Start Street	End Street	Orientation	
GAZELLE CT	SMATHERS WAY	SMATHERS WAY	W	\$61,180.00

GAZELLE RIDGE WAY

Total Cost for Street: \$50,661.00

Survey Street	Start Street	End Street	Orientation	
GAZELLE RIDGE WAY	7825 GAZELLE RIDGE WAY	ANTELOPE RUN DR	S	\$11,345.00

Sacramento County

Access Compliance Survey Report - Sidewalks

Cost Summary

GAZELLE RIDGE WAY	ANTELOPE RUN DR	CARIBOU RIDGE WAY	S	\$17,950.00
GAZELLE RIDGE WAY	SCHEIDLER WAY	ANTELOPE RUN DR	N	\$21,366.00

GAZELLE RUN WAY Total Cost for Street: \$60,144.00

Survey Street	Start Street	End Street	Orientation	
GAZELLE RUN WAY	5130 GAZELLE RUN WAY	CARIBOU RIDGE WAY	S	\$16,764.00
GAZELLE RUN WAY	ANTELOPE RUN DR	5130 GAZELLE RUN WAY	S	\$2,060.00
GAZELLE RUN WAY	CARIBOU RIDGE WAY	ANTELOPE RUN DR	N	\$41,320.00

GAZELLE TRAIL WAY Total Cost for Street: \$70,128.00

Survey Street	Start Street	End Street	Orientation	
GAZELLE TRAIL WAY	FAWN CROSSING WAY	POKER LN	W	\$38,408.00
GAZELLE TRAIL WAY	POKER LN	FAWN CROSSING WAY	E	\$31,720.00

GELDERLAND WAY Total Cost for Street: \$82,160.00

Survey Street	Start Street	End Street	Orientation	
GELDERLAND WAY	8830 GELDERLAND WAY	CALABRESE WAY	S	\$4,516.00
GELDERLAND WAY	8839 GELDERLAND WAY	NAVARRIN WAY	W	\$13,828.00
GELDERLAND WAY	CALABRESE WAY	MESSARA WAY	S	\$8,696.00
GELDERLAND WAY	ELK GROVE FLORIN RD	8839 GELDERLAND WAY	N	\$31,064.00
GELDERLAND WAY	MESSARA WAY	ELK GROVE FLORIN RD	S	\$5,436.00
GELDERLAND WAY	NAVARRIN WAY	8830 GELDERLAND WAY	E	\$18,620.00

GENA CT Total Cost for Street: \$46,662.00

Survey Street	Start Street	End Street	Orientation	
GENA CT	6241 GENA CT	ORSI CIR	E	\$27,362.00
GENA CT	ORSI CIR	6241 GENA CT	W	\$19,300.00

GENERO CT Total Cost for Street: \$58,448.00

Survey Street	Start Street	End Street	Orientation	
GENERO CT	4700 GENERO CT	WINTER OAK WAY	SW	\$33,348.00
GENERO CT	WINTER OAK WAY	4700 GENERO CT	NE	\$25,100.00

GENERO WAY Total Cost for Street: \$48,897.00

Survey Street	Start Street	End Street	Orientation	
GENERO WAY	CEREUS CT	WINTER OAK WAY	NE	\$23,453.00
GENERO WAY	WINTER OAK WAY	CEREUS WAY	SW	\$25,444.00

GENESEE CT Total Cost for Street: \$49,560.00

Survey Street	Start Street	End Street	Orientation	
GENESEE CT	1209 GENESEE CT	1216 GENESEE CT	W	\$4,844.00
GENESEE CT	1216 GENESEE CT	FAIR OAKS BLVD	E	\$8,260.00
GENESEE CT	FAIR OAKS BLVD	1209 GENESEE CT	W	\$36,456.00

GENEVA POINTE DR Total Cost for Street: \$170,514.00

Survey Street	Start Street	End Street	Orientation	
GENEVA POINTE DR	AUBERRY DR	POWER INN RD	N	\$145,464.00
GENEVA POINTE DR	POWER INN RD	SIDEWALK END	N	\$25,050.00

GENOA AVE Total Cost for Street: \$315,732.00

Survey Street	Start Street	End Street	Orientation	
GENOA AVE	AKSARBEN DR	PECAN AVE	S	\$142,576.00
GENOA AVE	HUSKER ST	AKSARBEN DR	S	\$134,956.00
GENOA AVE	PECAN AVE	AKSARBEN DR	N	\$38,200.00

GENTRY CT Total Cost for Street: \$74,110.00

Survey Street	Start Street	End Street	Orientation	
---------------	--------------	------------	-------------	--

Sacramento County

Access Compliance Survey Report - Sidewalks

Cost Summary

GENTRY CT	2863 GENTRY CT	BRADSHAW RD	E	\$38,750.00
GENTRY CT	BRADSHAW RD	2863 GENTRY CT	W	\$35,360.00

GEODE CT

Total Cost for Street: \$115,740.00

Survey Street	Start Street	End Street	Orientation	
GEODE CT	10029 GEODE CT	TURQUOISE DR	N	\$57,168.00
GEODE CT	TURQUOISE DR	10032 GEODE CT	S	\$58,572.00

GEORGIA DR

Total Cost for Street: \$1,761,576.00

Survey Street	Start Street	End Street	Orientation	
GEORGIA DR	5920 GEORGIA DR	ROSARIO BLVD	S	\$21,528.00
GEORGIA DR	5921 GEORGIA DR	KARL DR	W	\$44,648.00
GEORGIA DR	6024 GEORGIA DR	GAY WAY	S	\$174,017.00
GEORGIA DR	6109 GEORGIA DR	GAY WAY	N	\$17,376.00
GEORGIA DR	A ST	MCCLELLAN DR	W	\$221,289.00
GEORGIA DR	CANARY DR	GAYLE WAY	W	\$161,861.00
GEORGIA DR	CHANNING DR	5921 GEORGIA DR	N	\$184,854.00
GEORGIA DR	GAY WAY	GILMAN WAY	S	\$266,489.00
GEORGIA DR	GAYLE WAY	A ST	W	\$33,552.00
GEORGIA DR	GILMAN WAY	6109 GEORGIA DR	N	\$80,157.00
GEORGIA DR	KARL DR	CANARY DR	W	\$220,416.00
GEORGIA DR	LAYTON DR	KARL DR	E	\$95,320.00
GEORGIA DR	LOWRY DR	A ST	E	\$17,200.00
GEORGIA DR	MCCLELLAN DR	LOWRY DR	E	\$62,748.00
GEORGIA DR	ROSARIO BLVD	6024 GEORGIA DR	S	\$160,121.00

GEORGIAN AVE

Total Cost for Street: \$174,846.00

Survey Street	Start Street	End Street	Orientation	
GEORGIAN AVE	4608 GEORGIAN AVE	WICKLOW ST	S	\$15,816.00
GEORGIAN AVE	4632 GEORGIAN AVE	MULFORD AVE	N	\$90,125.00
GEORGIAN AVE	MULFORD AVE	4608 GEORGIAN AVE	S	\$44,060.00
GEORGIAN AVE	WICKLOW ST	4632 GEORGIAN AVE	S	\$24,845.00

GERBER RD

Total Cost for Street: \$8,855,235.82

Survey Street	Start Street	End Street	Orientation	
GERBER RD	7461 GERBER RD	WHISPERWILLOW DR	N	\$86,060.00
GERBER RD	8231 GERBER RD	FERNRIDGE DR	N	\$86,364.00
GERBER RD	8297 GERBER RD	8297 GERBER RD	N	\$2,328.00
GERBER RD	8314 GERBER RD	TIOGAWOODS DR	S	\$81,399.50
GERBER RD	8401 GERBER RD	REESE RD	N	\$279,415.50
GERBER RD	8708 GERBER RD	HARMONY OAKS WAY	S	\$34,410.00
GERBER RD	8709 GERBER RD	SKYBROOK LN	N	\$107,286.00
GERBER RD	8757 GERBER RD	SIDEWALK END	N	\$17,838.00
GERBER RD	8827 GERBER RD	50" TO TREE BRANCH	N	\$40,722.00
GERBER RD	8915 GERBER RD	8915 GERBER RD	N	\$35,743.50
GERBER RD	9391 GERBER RD	POINSETTIA DR	N	\$10,026.00
GERBER RD	AGUSTAWOOD PL	LAKESWOOD PARK DR	S	\$37,041.00
GERBER RD	BELLROSE LN	TIOGAWOODS DR	S	\$634,617.37
GERBER RD	BRADSHAW RD	DIAMOND RANCH DR	N	\$779,706.32
GERBER RD	CORK TREE LN	8915 GERBER RD	N	\$91,955.50
GERBER RD	COUNTRY PARK DR	WILBUR WAY	S	\$204,960.00
GERBER RD	DIAMOND RANCH DR	SIDEWALK END	N	\$44,772.00
GERBER RD	EL TERRAZA DR	GLACKEN WAY	N	\$85,629.00

Sacramento County

Access Compliance Survey Report - Sidewalks

Cost Summary

GERBER RD	ELK GROVE FLORIN RD	SOUTHBREEZE DR	S	\$1,331,230.89
GERBER RD	FERNRIDGE DR	COUNTRY PARK DR	S	\$399,714.68
GERBER RD	FRENCH RD	8499 GERBER RD	N	\$143,428.13
GERBER RD	GLACKEN WAY	SIDEWALK END	N	\$266,334.22
GERBER RD	HARMONY OAKS WAY	SIDEWALK END	S	\$66,650.50
GERBER RD	LAKEWOOD PARK DR	PINE VALLEY DR	S	\$46,824.00
GERBER RD	LEMON TEA DR	SIDEWALK END	S	\$82,547.24
GERBER RD	PALMER HOUSE DR	7461 GERBER RD	N	\$155,100.00
GERBER RD	PAR PKWY	POWER INN RD	S	\$155,780.00
GERBER RD	PASSALIS LN	CORK TREE LN	N	\$116,135.50
GERBER RD	PHEASANT DOWN WAY	8740 GERBER RD	S	\$11,824.00
GERBER RD	PINE VALLEY DR	VALLEY WOOD DR	S	\$102,684.00
GERBER RD	POINSETTIA DR	SIDEWALK END	N	\$4,050.00
GERBER RD	POWER INN RD	FERNRIDGE DR	S	\$275,555.73
GERBER RD	REESE RD	8390 GERBER RD	S	\$964,100.69
GERBER RD	SIDEWALK START	WATERMAN RD	N	\$304,952.00
GERBER RD	SKYBROOK LN	EL TERRAZA DR	N	\$25,924.00
GERBER RD	SOUTHBREEZE DR	TAMARINDO BAY DR	S	\$90,928.00
GERBER RD	STOCKTON BLVD	SIDEWALK END	S	\$938,277.32
GERBER RD	TAMARINDO BAY DR	ELK GROVE FLORIN RD	S	\$114,864.00
GERBER RD	TIOGAWOODS DR	AGUSTAWOOD PL	S	\$103,824.00
GERBER RD	VALLEY WOOD DR	LEMON TEA DR	S	\$67,302.00
GERBER RD	WATERMAN RD	PASSALIS LN	N	\$196,228.50
GERBER RD	WHISPERWILLOW DR	STOCKTON BLVD	N	\$64,140.00
GERBER RD	WILBUR WAY	7601 WILBUR WAY	S	\$166,562.73

GERMAN DR

Total Cost for Street: \$444,126.00

Survey Street	Start Street	End Street	Orientation	
GERMAN DR	8525 GERMAN DR	FRENCH RD	N	\$64,686.00
GERMAN DR	8580 GERMAN DR	HAMIL CT	S	\$60,384.00
GERMAN DR	FRENCH RD	8578 GERMAN DR	S	\$146,074.00
GERMAN DR	HAMIL CT	8628 GERMAN DR	S	\$43,737.00
GERMAN DR	SIDEWALK START	8527 GERMAN DR	N	\$129,245.00

GERSHWIN CT

Total Cost for Street: \$83,885.00

Survey Street	Start Street	End Street	Orientation	
GERSHWIN CT	6128 GERSHWIN CT	ANDANTE DR	S	\$33,721.00
GERSHWIN CT	ANDANTE DR	6135 GERSHWIN CT	N	\$50,164.00

GETAWAY CT

Total Cost for Street: \$70,864.00

Survey Street	Start Street	End Street	Orientation	
GETAWAY CT	6500 GETAWAY CT	PALMAIRE WAY	E	\$35,400.00
GETAWAY CT	PALMAIRE WAY	6500 GETAWAY CT	W	\$35,464.00

GEYSER PEAK WAY

Total Cost for Street: \$64,312.00

Survey Street	Start Street	End Street	Orientation	
GEYSER PEAK WAY	BARENGO WAY	CAYMUS DR	N	\$39,596.00
GEYSER PEAK WAY	CAYMUS DR	INGLENOOK CT	S	\$24,716.00

GHISLAINE WAY

Total Cost for Street: \$47,630.00

Survey Street	Start Street	End Street	Orientation	
GHISLAINE WAY	8340 GHISLAINE WAY	MABLE ROSE WAY	W	\$15,882.00
GHISLAINE WAY	END OF SIDEWALK	END OF SIDEWALK	W	\$28,799.00
GHISLAINE WAY	MABLE ROSE WAY	END OF SIDEWALK	W	\$2,949.00

GIANT PANDA DR**Total Cost for Street: \$770,950.00**

Survey Street	Start Street	End Street	Orientation	
GIANT PANDA DR	ASIATIC LION CT	KORBEL WAY	S	\$14,192.00
GIANT PANDA DR	CAYMUS DR	KEITH WINNEY CIR	S	\$27,724.00
GIANT PANDA DR	CHEETAH DR	ASIATIC LION CT	S	\$26,992.00
GIANT PANDA DR	DERSINGHAM DR	NEYLAND WAY	S	\$149,590.00
GIANT PANDA DR	ESKIMO CURLEW WAY	LEOPARD CT	N	\$58,128.00
GIANT PANDA DR	FINCASTLE CT	DERSINGHAM DR	S	\$4,980.00
GIANT PANDA DR	KEITH WINNEY CIR	KEITH WINNEY CIR	S	\$27,152.00
GIANT PANDA DR	LEOPARD CT	WILD YAK CT	N	\$61,224.00
GIANT PANDA DR	MARSANNAY WAY	TALGARTH CT	S	\$17,268.00
GIANT PANDA DR	NEYLAND WAY	DERSINGHAM DR	N	\$16,912.00
GIANT PANDA DR	OCELOT CT	CHEETAH DR	S	\$37,541.00
GIANT PANDA DR	SELBOME CT	SYMINGTON WAY	S	\$7,932.00
GIANT PANDA DR	SIDEWALK END	ESKIMO CURLEW WAY	N	\$148,564.00
GIANT PANDA DR	SIDEWALK START	SIDEWALK END	N	\$100,466.00
GIANT PANDA DR	SYMINGTON WAY	FINCASTLE CT	S	\$12,105.00
GIANT PANDA DR	TALGARTH CT	SELBOME CT	S	\$7,964.00
GIANT PANDA DR	WILD YAK CT	RED WOLF WAY	N	\$52,216.00

GIBBONS DR**Total Cost for Street: \$3,513,173.07**

Survey Street	Start Street	End Street	Orientation	
GIBBONS DR	5133 OAK VILLA CIR	WALNUT AVE	N	\$48,636.00
GIBBONS DR	5400 GIBBONS DR	5400 GIBBONS DR	S	\$15,772.00
GIBBONS DR	5713 GIBBONS DR	GIBBONS RANCH LN	S	\$16,630.00
GIBBONS DR	5832 GIBBONS DR	FAIR OAKS BLVD	S	\$74,286.00
GIBBONS DR	BALLARD DR	CAMDEN CT	S	\$106,169.00
GIBBONS DR	CAMDEN CT	WINGATE DR	S	\$54,688.00
GIBBONS DR	EDISON AVE	MISSION AVE	S	\$37,140.00
GIBBONS DR	FAIR OAKS BLVD	5825 GIBBONS DR	N	\$45,090.00
GIBBONS DR	FOUTZ CT	EDISON AVE	N	\$27,360.00
GIBBONS DR	GARFIELD AVE	LINUS WAY	N	\$21,780.00
GIBBONS DR	GIBBONS DR	GARFIELD AVE	N	\$80,308.00
GIBBONS DR	GIBBONS PARK WAY	BALLARD DR	S	\$72,370.00
GIBBONS DR	GIBBONS RANCH LN	FAIR OAKS BLVD	S	\$217,857.83
GIBBONS DR	HENDERSON WAY	GARFIELD AVE	N	\$75,112.25
GIBBONS DR	HORTON LN	5625 GIBBONS DR	N	\$283,279.46
GIBBONS DR	KIMBERLY WAY	BALLARD DR	N	\$200,398.00
GIBBONS DR	LINUS WAY	ROCHDALE DR	N	\$73,178.00
GIBBONS DR	MANZANITA AVE	MONA PARK LN	N	\$436,981.47
GIBBONS DR	MISSION AVE	GIBBONS PARK WAY	S	\$38,200.00
GIBBONS DR	MONA PARK LN	HORTON LN	N	\$49,232.10
GIBBONS DR	OAK VILLA CIR	5201 OAK VILLA CIR	N	\$47,300.00
GIBBONS DR	ROCHDALE DR	OAK VILLA CIR	N	\$66,058.00
GIBBONS DR	SCOTTY WAY	FOUTZ CT	N	\$29,702.00
GIBBONS DR	WALNUT AVE	5124 GIBBONS DR	S	\$1,360,012.96
GIBBONS DR	WINGATE DR	KIMBERLY WAY	S	\$35,632.00

GIBBONS PARK WAY**Total Cost for Street: \$111,676.00**

Survey Street	Start Street	End Street	Orientation	
GIBBONS PARK WAY	3832 GIBBONS PARK WAY	GIBBONS DR	E	\$6,950.00
GIBBONS PARK WAY	ENGLE RD	SALEM WAY	E	\$43,340.00

Sacramento County

Access Compliance Survey Report - Sidewalks

Cost Summary

GIBBONS PARK WAY	GIBBONS DR	SALEM WAY	W	\$6,516.00
GIBBONS PARK WAY	SALEM WAY	ENGLE RD	W	\$54,870.00

GIBBONS RANCH LN
Total Cost for Street: \$11,476.00

Survey Street	Start Street	End Street	Orientation	
GIBBONS RANCH LN	GIBBONS DR	7379 GIBBONS RANCH LN	W	\$11,476.00

GIBSON VIEW WAY
Total Cost for Street: \$188,914.00

Survey Street	Start Street	End Street	Orientation	
GIBSON VIEW WAY	2825 GIBSON VIEW WAY	ARABIS CT	E	\$11,652.00
GIBSON VIEW WAY	2828 GIBSON VIEW WAY	WIND FLOWER WAY	S	\$9,008.00
GIBSON VIEW WAY	ARABIS CT	MEADOW HAWK WAY	E	\$5,064.00
GIBSON VIEW WAY	DEER FERN CT	2825 GIBSON VIEW WAY	N	\$17,820.00
GIBSON VIEW WAY	MEADOW HAWK WAY	2828 GIBSON VIEW WAY	W	\$55,762.00
GIBSON VIEW WAY	NANDINA WAY	DEER FERN CT	N	\$20,444.00
GIBSON VIEW WAY	WATT AVE	NANDINA WAY	N	\$10,116.00
GIBSON VIEW WAY	WIND FLOWER WAY	WATT AVE	S	\$59,048.00

GIGI PL
Total Cost for Street: \$59,660.00

Survey Street	Start Street	End Street	Orientation	
GIGI PL	68TH AVE	7353 GIGI PL	E	\$11,810.00
GIGI PL	7332 GIGI PL	68TH AVE	W	\$38,310.00
GIGI PL	7351 GIGI PL	7341 GIGI PL	E	\$9,540.00

GILLINGHAM WAY
Total Cost for Street: \$356,685.00

Survey Street	Start Street	End Street	Orientation	
GILLINGHAM WAY	BISMARCK DR	ELKHORN BLVD	SW	\$170,261.00
GILLINGHAM WAY	ELKHORN BLVD	BISMARCK DR	NE	\$186,424.00

GILMAN WAY
Total Cost for Street: \$1,099,368.00

Survey Street	Start Street	End Street	Orientation	
GILMAN WAY	4168 ERNESTINE WAY	CORNELIA WAY	W	\$118,480.00
GILMAN WAY	5959 GILMAN WAY	GAY WAY	S	\$33,988.00
GILMAN WAY	6048 GILMAN WAY	GILMAN WAY	E	\$58,388.00
GILMAN WAY	CORNELIA WAY	STEPHEN DR	W	\$214,750.00
GILMAN WAY	ERNESTINE WAY	CORNELIA WAY	W	\$119,105.00
GILMAN WAY	GAY WAY	KIRKBY WAY	SE	\$217,039.00
GILMAN WAY	GEORGIA DR	5959 GILMAN WAY	W	\$44,108.00
GILMAN WAY	GILMAN WAY	6048 GILMAN WAY	E	\$197,701.00
GILMAN WAY	KIRKBY WAY	ERNESTINE WAY	W	\$40,049.00
GILMAN WAY	N HAVEN DR	GEORGIA DR	W	\$28,192.00
GILMAN WAY	STEPHEN DR	DAVID DR	W	\$27,568.00

GILMOUR CT
Total Cost for Street: \$143,000.00

Survey Street	Start Street	End Street	Orientation	
GILMOUR CT	7211 GILMOUR CT	STAMPER WAY	N	\$5,090.00
GILMOUR CT	STAMPER WAY	7280 GILMOUR CT	S	\$137,910.00

GILSTON CT
Total Cost for Street: \$81,910.00

Survey Street	Start Street	End Street	Orientation	
GILSTON CT	6520 GILSTON CT	WOODLAKE HILLS DR	W	\$47,162.00
GILSTON CT	WOODLAKE HILLS DR	6520 GILSTON CT	E	\$34,748.00

GINA CT
Total Cost for Street: \$47,508.00

Survey Street	Start Street	End Street	Orientation	
GINA CT	5513 GINA CT	MARIETTA WAY	N	\$22,401.00

Sacramento County

Access Compliance Survey Report - Sidewalks

Cost Summary

GINA CT	MARIETTA WAY	5513 GINA CT	S/N	\$25,107.00
GINGERLOOP CT			Total Cost for Street:	\$40,056.00
Survey Street	Start Street	End Street	Orientation	
GINGERLOOP CT	6600 GINGERLOOP CT	6604 GINGERLOOP CT	E	\$3,088.00
GINGERLOOP CT	6604 GINGERLOOP CT	KINGBIRD WAY	E	\$13,296.00
GINGERLOOP CT	KINGBIRD WAY	6600 GINGERLOOP CT	W	\$23,672.00
GINGERROOT CT			Total Cost for Street:	\$26,739.00
Survey Street	Start Street	End Street	Orientation	
GINGERROOT CT	GREAT VALLEY DR	GREAT VALLEY DR	E/W	\$26,739.00
GINGHAM CT			Total Cost for Street:	\$39,736.00
Survey Street	Start Street	End Street	Orientation	
GINGHAM CT	6441 GINGHAM CT	WOODLAKE HILLS DR	E	\$20,696.00
GINGHAM CT	WOODLAKE HILLS DR	6441 GINGHAM CT	W	\$19,040.00
GINNY WAY			Total Cost for Street:	\$4,424.00
Survey Street	Start Street	End Street	Orientation	
GINNY WAY	300 GINNY WAY	308 GINNY WAY	W	\$1,716.00
GINNY WAY	308 GINNY WAY	ACORN HILL CT	S	\$1,500.00
GINNY WAY	317 GINNY WAY	GINNY WAY	E	\$1,208.00
GIRONA CT			Total Cost for Street:	\$25,640.00
Survey Street	Start Street	End Street	Orientation	
GIRONA CT	9246 GIRONA CT	STARINA WAY	N	\$15,620.00
GIRONA CT	STARINA WAY	9246 GIRONA CT	S	\$10,020.00
GIRVAN CT			Total Cost for Street:	\$21,739.00
Survey Street	Start Street	End Street	Orientation	
GIRVAN CT	8060 GIRVAN CT	DURNESS WAY	W	\$12,079.00
GIRVAN CT	DURNESS WAY	8061 GIRVAN CT	E	\$9,660.00
GISELLE CT			Total Cost for Street:	\$43,545.00
Survey Street	Start Street	End Street	Orientation	
GISELLE CT	BASKETBALL HOOP	RUTGERS WAY	W	\$13,384.00
GISELLE CT	RUTGERS WAY	BASKETBALL HOOP BLOCKING	E /	\$30,161.00
GIVERYN CIR			Total Cost for Street:	\$191,317.00
Survey Street	Start Street	End Street	Orientation	
GIVERYN CIR	8421 GIVERYN CIR	MERANO WAY	E	\$38,380.00
GIVERYN CIR	8425 GIVERYN CIR	8421 GIVERYN CIR	E	\$2,540.00
GIVERYN CIR	8428 GIVERYN CIR	8508 GIVERYN CIR	S	\$9,200.00
GIVERYN CIR	8508 GIVERYN CIR	MERANO WAY	E	\$37,630.00
GIVERYN CIR	8513 GIVERYN CIR	8425 GIVERYN CIR	N	\$21,732.00
GIVERYN CIR	MERANO WAY	8428 GIVERYN CIR	W	\$81,835.00
GLACKEN WAY			Total Cost for Street:	\$215,069.00
Survey Street	Start Street	End Street	Orientation	
GLACKEN WAY	7578 GLACKEN WAY	GERBER RD	W	\$51,748.00
GLACKEN WAY	NAPIER WAY	7576 GLACKEN WAY	W	\$55,091.00
GLACKEN WAY	THEODORE AVE	NAPIER WAY	E	\$108,230.00
GLADE CT			Total Cost for Street:	\$26,430.00
Survey Street	Start Street	End Street	Orientation	
GLADE CT	7118 GLADE CT	GALEWOOD WAY	S	\$10,040.00
GLADE CT	GALEWOOD WAY	7118 GLADE CT	N	\$16,390.00

GLADYS CT**Total Cost for Street: \$36,580.00**

Survey Street	Start Street	End Street	Orientation	
GLADYS CT	5017 GLADYS CT	KAHN ST	S	\$17,400.00
GLADYS CT	KAHN ST	5017 GLADYS CT	N	\$19,180.00

GLANCY CT**Total Cost for Street: \$80,472.00**

Survey Street	Start Street	End Street	Orientation	
GLANCY CT	2151 GLANCY CT	PARQUE VISTA WAY	W	\$19,072.00
GLANCY CT	2175 GLANCY CT	2151 GLANCY CT	N	\$18,984.00
GLANCY CT	2211 GLANCY CT	2175 GLANCY CT	E	\$42,416.00

GLANCY DR**Total Cost for Street: \$483,924.00**

Survey Street	Start Street	End Street	Orientation	
GLANCY DR	5237 GLANCY DR	SAGEL CT	N	\$44,912.00
GLANCY DR	APPELLATE CT	TORREY PINES CT	E	\$50,480.00
GLANCY DR	FAIRCHILD DR	APPELLATE CT	S	\$69,484.00
GLANCY DR	MORRO BAY DR	5285 GLANCY DR	E	\$15,136.00
GLANCY DR	PARQUE VISTA WAY	5237 GLANCY DR	W	\$132,960.00
GLANCY DR	SAGEL CT	WALNUT AVE	N	\$86,096.00
GLANCY DR	TORREY PINES CT	MORRO BAY DR	E	\$22,316.00
GLANCY DR	WALNUT AVE	FAIRCHILD DR	S	\$62,540.00

GLASCOW DR**Total Cost for Street: \$515,530.00**

Survey Street	Start Street	End Street	Orientation	
GLASCOW DR	4137 GLASCOW DR	SCOTIA WAY	N	\$100,184.00
GLASCOW DR	ALTA LORRAINE WAY	FARMER WAY	S	\$39,296.00
GLASCOW DR	DONCREST LN	4137 GLASCOW DR	N	\$183,135.00
GLASCOW DR	DUNDEE DR	ALTA LORRAINE WAY	S	\$50,384.00
GLASCOW DR	FARMER WAY	DONCREST LN	S	\$74,960.00
GLASCOW DR	SCOTIA WAY	DUNDEE DR	S	\$67,571.00

GLASSBORO WAY**Total Cost for Street: \$94,184.00**

Survey Street	Start Street	End Street	Orientation	
GLASSBORO WAY	CALCUTTA WAY	GREENHOLME DR	W	\$50,604.00
GLASSBORO WAY	GREENHOLME DR	CALCUTTA WAY	E	\$43,580.00

GLEN ALDER WAY**Total Cost for Street: \$305,090.00**

Survey Street	Start Street	End Street	Orientation	
GLEN ALDER WAY	8920 GLEN ALDER WAY	BIRCH TREE WAY	S	\$15,935.00
GLEN ALDER WAY	8929 GLEN ALDER WAY	BIRCH TREE WAY	W	\$25,205.00
GLEN ALDER WAY	8989 GLEN ALDER WAY	BIRCH TREE WAY	N	\$62,440.00
GLEN ALDER WAY	8998 GLEN ALDER WAY	GOLD LEAF WAY	W	\$6,680.00
GLEN ALDER WAY	9012 GLEN ALDER WAY	GOLD LEAF WAY	E	\$14,800.00
GLEN ALDER WAY	BIRCH TREE WAY	8990 GLEN ALDER WAY	S	\$119,470.00
GLEN ALDER WAY	GOLD LEAF WAY	8989 GLEN ALDER WAY	E	\$60,560.00

GLEN AULIN CT**Total Cost for Street: \$147,344.00**

Survey Street	Start Street	End Street	Orientation	
GLEN AULIN CT	1180 GLEN AULIN CT	KEANE DR	W	\$81,776.00
GLEN AULIN CT	KEANE DR	1180 GLEN AULIN CT	E	\$65,568.00

GLEN COVE WAY**Total Cost for Street: \$53,773.00**

Survey Street	Start Street	End Street	Orientation	
GLEN COVE WAY	BRIDALSMITH DR	BRIDGESHIRE WAY	W	\$13,870.00
GLEN COVE WAY	BRIDGESHIRE WAY	SOMERSHIRE WAY	W	\$10,742.00

Sacramento County

Access Compliance Survey Report - Sidewalks

Cost Summary

GLEN COVE WAY	BRITTANY PARK DR	BRIDALSMITH DR	E	\$15,316.00
GLEN COVE WAY	SOMERSHIRE WAY	BRITTANY PARK DR	W	\$13,845.00

GLEN INNES WAY Total Cost for Street: \$211,085.00

Survey Street	Start Street	End Street	Orientation	
GLEN INNES WAY	4037 GLEN INNES WAY	CANBERRA DR	E	\$89,540.00
GLEN INNES WAY	BAIRNSDALE WAY	4037 GLEN INNES WAY	E	\$12,580.00
GLEN INNES WAY	CANBERRA DR	GAINSBORO WAY	W	\$29,365.00
GLEN INNES WAY	GAINSBORO WAY	BAIRNSDALE WAY	W	\$79,600.00

GLEN IVY CT Total Cost for Street: \$30,310.00

Survey Street	Start Street	End Street	Orientation	
GLEN IVY CT	8013 GLEN IVY CT	CAVENDISH WAY	E	\$12,170.00
GLEN IVY CT	CAVENDISH WAY	8012 GLEN IVY CT	W	\$18,140.00

GLEN OAK CT Total Cost for Street: \$36,007.00

Survey Street	Start Street	End Street	Orientation	
GLEN OAK CT	4421 GLEN OAK CT	ELIZABETH AVE	W	\$14,695.00
GLEN OAK CT	ELIZABETH AVE	4421 GLEN OAK CT	E	\$21,312.00

GLEN RACHAEL CT Total Cost for Street: \$26,060.00

Survey Street	Start Street	End Street	Orientation	
GLEN RACHAEL CT	7001 GLEN RACHAEL CT	WHISPERWILLOW DR	S	\$15,660.00
GLEN RACHAEL CT	7017 GLEN RACHAEL CT	7001 GLEN RACHAEL CT	N	\$5,300.00
GLEN RACHAEL CT	WHISPERWILLOW DR	7017 GLEN RACHAEL CT	N	\$5,100.00

GLEN VISTA ST Total Cost for Street: \$160,615.00

Survey Street	Start Street	End Street	Orientation	
GLEN VISTA ST	BELL WOOD WAY	LOCUST AVE	W	\$83,559.00
GLEN VISTA ST	LOCUST AVE	BELL WOOD WAY	E	\$77,056.00

GLENBAR WAY Total Cost for Street: \$476,618.00

Survey Street	Start Street	End Street	Orientation	
GLENBAR WAY	7984 GLENBAR WAY	8063 GLENBAR WAY	S	\$166,674.00
GLENBAR WAY	8063 GLENBAR WAY	MEDFORD ST	N	\$163,274.00
GLENBAR WAY	GLENBAR WAY	7984 GLENBAR WAY	S	\$65,008.00
GLENBAR WAY	MEDFORD ST	7969 GLENBAR WAY	N	\$81,662.00

GLENCOE CT Total Cost for Street: \$22,340.00

Survey Street	Start Street	End Street	Orientation	
GLENCOE CT	ANDREA BLVD	ANDREA BLVD	S/N	\$22,340.00

GLENDALE LN Total Cost for Street: \$43,240.00

Survey Street	Start Street	End Street	Orientation	
GLENDALE LN	2426 GLENDALE LN	2440 GLENDALE LN	S	\$16,660.00
GLENDALE LN	2440 GLENDALE LN	ALTA ARDEN EXPY	N	\$11,340.00
GLENDALE LN	ALTA ARDEN EXPY	2400 GLENDALE LN	S	\$15,240.00

GLENDON WAY Total Cost for Street: \$197,766.00

Survey Street	Start Street	End Street	Orientation	
GLENDON WAY	LUCCHESI DR	TORINO WAY	W	\$67,124.00
GLENDON WAY	SANDRINE CT	LUCCHESI DR	E	\$26,002.00
GLENDON WAY	TORINO WAY	SANDRINE CT	E	\$18,065.00
GLENDON WAY	YORKTON WAY	LUCCHESI DR	W	\$86,575.00

GLENDORA CT Total Cost for Street: \$98,885.00

Survey Street	Start Street	End Street	Orientation	
---------------	--------------	------------	-------------	--

Sacramento County

Access Compliance Survey Report - Sidewalks

Cost Summary

GLENDORA CT	7547 GLENDORA CT	POMEGRANATE AVE	E	\$53,005.00
GLENDORA CT	POMEGRANATE AVE	7547 GLENDORA CT	W	\$45,880.00

GLENEAGLE WAY

Total Cost for Street: \$314,438.00

Survey Street	Start Street	End Street	Orientation	
GLENEAGLE WAY	ABERFELDY WAY	TUPELO DR	S	\$90,446.00
GLENEAGLE WAY	CANDLESTICK WAY	ABERFELDY WAY	S	\$31,328.00
GLENEAGLE WAY	OPPOSITE OF 7329	ROCA WAY	N	\$83,936.00
GLENEAGLE WAY	ROCA WAY	CANDLESTICK WAY	S	\$32,738.00
GLENEAGLE WAY	TUPELO DR	OPPOSITE OF 7329 GLENEAGLE	N	\$75,990.00

GLENLEIGH CT

Total Cost for Street: \$66,419.00

Survey Street	Start Street	End Street	Orientation	
GLENLEIGH CT	5316 GLENLEIGH CT	PIPER GLEN WAY	N	\$32,425.00
GLENLEIGH CT	PIPER GLEN WAY	5316 GLENLEIGH CT	S	\$33,994.00

GLENMONT WAY

Total Cost for Street: \$167,887.00

Survey Street	Start Street	End Street	Orientation	
GLENMONT WAY	7600 GLENMONT WAY	DAVIDSON DR	E	\$76,776.00
GLENMONT WAY	DAVIDSON DR	7600 GLENMONT WAY	W	\$91,111.00

GLENOLIVE CT

Total Cost for Street: \$40,688.00

Survey Street	Start Street	End Street	Orientation	
GLENOLIVE CT	4023 GLENOLIVE CT	WHITNEY AVE	W	\$19,184.00
GLENOLIVE CT	WHITNEY AVE	4023 GLENOLIVE CT	E	\$21,504.00

GLENRIDGE DR

Total Cost for Street: \$633,081.88

Survey Street	Start Street	End Street	Orientation	
GLENRIDGE DR	GALEWOOD WAY	GALEWOOD WAY	E	\$149,188.00
GLENRIDGE DR	SIDEWALK STARTS	GALEWOOD WAY	E	\$10,200.00
GLENRIDGE DR	STOLLWOOD DR	WOODKNOLL WAY	W	\$65,320.00
GLENRIDGE DR	WOODKNOLL WAY	4249 GLENRIDGE DR	W	\$408,373.88

GLENSIDE CT

Total Cost for Street: \$51,156.00

Survey Street	Start Street	End Street	Orientation	
GLENSIDE CT	9534 GLENSIDE CT	TONKIN DR	E	\$25,244.00
GLENSIDE CT	TONKIN DR	9534 GLENSIDE CT	W	\$25,912.00

GLENTANA WAY

Total Cost for Street: \$258,509.00

Survey Street	Start Street	End Street	Orientation	
GLENTANA WAY	BITTER ROOT CT	BUFORD CT	N	\$25,532.00
GLENTANA WAY	BUFORD CT	LEANING TREE CT	N	\$27,649.00
GLENTANA WAY	GOOSEBERRY CT	WATT AVE	N	\$14,028.00
GLENTANA WAY	GROVELAND WAY	BITTER ROOT CT	N	\$19,216.00
GLENTANA WAY	LEANING TREE CT	GOOSEBERRY CT	N	\$19,216.00
GLENTANA WAY	WATT AVE	GROVELAND WAY	S	\$152,868.00

GLIDE CT

Total Cost for Street: \$70,780.00

Survey Street	Start Street	End Street	Orientation	
GLIDE CT	5209 GLIDE CT	VERNER AVE	N	\$30,800.00
GLIDE CT	VERNER AVE	5209 GLIDE CT	S	\$39,980.00

GLORI DAWN DR

Total Cost for Street: \$770,632.24

Survey Street	Start Street	End Street	Orientation	
GLORI DAWN DR	5932 BEECH AVE	8868 GLORI DAWN DR	S	\$133,544.00
GLORI DAWN DR	8863 GLORI DAWN DR	8843 GLORI DAWN DR	N	\$73,808.00

Sacramento County

Access Compliance Survey Report - Sidewalks

Cost Summary

GLORI DAWN DR	8868 GLORI DAWN DR	8880 GLORI DAWN DR	E	\$51,796.00
GLORI DAWN DR	8880 GLORI DAWN DR	HAZEL AVE	S	\$63,340.00
GLORI DAWN DR	8881 GLORI DAWN DR	8863 GLORI DAWN DR	W	\$22,820.00
GLORI DAWN DR	8889 GLORI DAWN DR	CANARSIE AVE	N	\$16,160.00
GLORI DAWN DR	CANARSIE AVE	BEECH AVE	N	\$304,069.49
GLORI DAWN DR	HAZEL AVE	CANARSIE AVE	N	\$105,094.75

GLORIANN WAY

Total Cost for Street: \$45,140.00

Survey Street	Start Street	End Street	Orientation	
GLORIANN WAY	GREY LIVERY WAY	TAWNY MEADOW WAY	E	\$21,310.00
GLORIANN WAY	TAWNY MEADOW WAY	GREY LIVERY WAY	W	\$23,830.00

GLOVER WAY

Total Cost for Street: \$123,568.00

Survey Street	Start Street	End Street	Orientation	
GLOVER WAY	CHRISTINA WAY	WINDING WAY	E	\$61,544.00
GLOVER WAY	WINDING WAY	CHRISTINA WAY	W	\$62,024.00

GODDARD WAY

Total Cost for Street: \$118,490.00

Survey Street	Start Street	End Street	Orientation	
GODDARD WAY	CORTRIGHT WAY	PLUMBER WAY	N	\$33,537.00
GODDARD WAY	LARCHMONT DR	PLUMBER WAY	S	\$32,349.00
GODDARD WAY	PLUMBER WAY	CORTRIGHT WAY	S	\$52,604.00

GOES PKWY

Total Cost for Street: \$305,560.00

Survey Street	Start Street	End Street	Orientation	
GOES PKWY	FOREST PKWY	GOYA PKWY	W	\$20,600.00
GOES PKWY	GOYA PKWY	LIPPI PKWY	W	\$49,000.00
GOES PKWY	LIPPI PKWY	PALMA PKWY	W	\$43,720.00
GOES PKWY	MANET PKWY	PALMA PKWY	N	\$91,420.00
GOES PKWY	PALMA PKWY	MANET PKWY	S	\$100,820.00

GOETHE RD

Total Cost for Street: \$2,546,193.79

Survey Street	Start Street	End Street	Orientation	
GOETHE RD	10030 GOETHE RD	10060 GOETHE RD	N	\$299,668.00
GOETHE RD	10060 GOETHE RD	10030 GOETHE RD	S	\$157,706.00
GOETHE RD	3643 GOETHE RD	BRADSHAW RD	N	\$86,682.00
GOETHE RD	9525 GOETHE RD	MAYHEW RD	N	\$125,430.00
GOETHE RD	9750 GOETHE RD	9800 GOETHE RD	S	\$151,068.00
GOETHE RD	9800 GOETHE RD	10030 GOETHE RD	W	\$229,004.00
GOETHE RD	9825 GOETHE RD	GRANBY DR	N	\$105,916.00
GOETHE RD	BRADSHAW RD	10060 GOETHE RD	S	\$410,176.00
GOETHE RD	BRANCH CENTER RD	BRADSHAW RD	S	\$46,792.00
GOETHE RD	GARDEN ROSE DR	9525 GOETHE RD	N	\$106,480.00
GOETHE RD	GOETHE RD	MILLS CROSSING	S	\$46,652.00
GOETHE RD	GRANBY DR	3643 GOETHE RD	N	\$217,416.00
GOETHE RD	MAYHEW RD	GOLD CREEK LN	S	\$461,783.79
GOETHE RD	MILLS CROSSING	MOONBEAM DR	S	\$24,360.00
GOETHE RD	MOONBEAM DR	BRANCH CENTER RD	S	\$77,060.00

GOLD BAR DR

Total Cost for Street: \$318,340.00

Survey Street	Start Street	End Street	Orientation	
GOLD BAR DR	CAMPTON CIR	CAMPTON CIR	W	\$141,280.00
GOLD BAR DR	GOLD COUNTRY BLVD	GRANITE BAR WAY	E	\$27,124.00
GOLD BAR DR	GRANITE BAR WAY	GRANITE BAR WAY	E	\$135,716.00
GOLD BAR DR	PIONEER VILLAGE	CAMPTON CIR	W	\$14,220.00

Sacramento County

Access Compliance Survey Report - Sidewalks

Cost Summary

GOLD CLAIMS CT**Total Cost for Street: \$45,880.00**

Survey Street	Start Street	End Street	Orientation	
GOLD CLAIMS CT	2138 GOLD CLAIMS CT	TENDERFOOT DR	W	\$21,364.00
GOLD CLAIMS CT	TENDERFOOT DR	2138 GOLD CLAIMS CT	E	\$24,516.00

GOLD CLIFF CT**Total Cost for Street: \$50,700.00**

Survey Street	Start Street	End Street	Orientation	
GOLD CLIFF CT	2153 GOLD CLIFF CT	CAMPTON CIR	S	\$25,560.00
GOLD CLIFF CT	CAMPTON CIR	2153 GOLD CLIFF CT	N	\$25,140.00

GOLD COIN CT**Total Cost for Street: \$35,540.00**

Survey Street	Start Street	End Street	Orientation	
GOLD COIN CT	2140 GOLD COIN CT	TENDERFOOT DR	W	\$17,344.00
GOLD COIN CT	TENDERFOOT DR	2140 GOLD COIN CT	E	\$18,196.00

GOLD COUNTRY BLVD**Total Cost for Street: \$3,561,834.00**

Survey Street	Start Street	End Street	Orientation	
GOLD COUNTRY BLVD	11211 GOLD COUNTRY BLVD	SUNRISE BLVD	N	\$40,200.00
GOLD COUNTRY BLVD	BLUE LEDGE DR	GOLD ARBOR LN	S	\$247,710.00
GOLD COUNTRY BLVD	COLOMA RD	EMIGRANT GAP DR	S	\$97,470.00
GOLD COUNTRY BLVD	DARK CANYON DR	GOLD BAR DR	N	\$195,312.00
GOLD COUNTRY BLVD	DISCOVERY VILLAGE LN	11249 GOLD COUNTRY BLVD	N	\$59,340.00
GOLD COUNTRY BLVD	EMIGRANT GAP DR	GOLD FLAT DR	S	\$135,300.00
GOLD COUNTRY BLVD	EUREKA CANAL DR	BLUE LEDGE DR	S	\$196,530.00
GOLD COUNTRY BLVD	FLEISHACKER DR	TAILRACE DR	N	\$131,448.00
GOLD COUNTRY BLVD	GOLD ARBOR LN	GOLD ARBOR LN	S	\$54,162.00
GOLD COUNTRY BLVD	GOLD BAR DR	GOLD PARKE LN	N	\$16,200.00
GOLD COUNTRY BLVD	GOLD BLUFF LN	GOLD COUNTRY BLVD	S	\$10,986.00
GOLD COUNTRY BLVD	GOLD COUNTRY BLVD	GOLD POINTE LN	N	\$21,528.00
GOLD COUNTRY BLVD	GOLD FIELD DR	GOLD RUSH DR	S	\$82,776.00
GOLD COUNTRY BLVD	GOLD FLAT DR	YUBA CANAL RD	S	\$122,430.00
GOLD COUNTRY BLVD	GOLD PARKE LN	SIERRA FLAT DR	N	\$218,670.00
GOLD COUNTRY BLVD	GOLD POINTE LN	GOLD POINTE LN	N	\$391,152.00
GOLD COUNTRY BLVD	GOLD RUSH DR	PROMONTORY POINT LN	S	\$20,580.00
GOLD COUNTRY BLVD	GOLD STRIKE DR	ZELLERBACH DR	E	\$58,260.00
GOLD COUNTRY BLVD	HOCK FARM DR	MAIDU WAY	W	\$118,692.00
GOLD COUNTRY BLVD	MAIDU WAY	UPPER MEADOW DR	W	\$103,842.00
GOLD COUNTRY BLVD	NEW HELVETIA DR	HOCK FARM DR	S	\$129,906.00
GOLD COUNTRY BLVD	POKER FLAT DR	GOLD STRIKE DR	E	\$137,100.00
GOLD COUNTRY BLVD	PROMONTORY POINT LN	NEW HELVETIA DR	S	\$126,276.00
GOLD COUNTRY BLVD	SAWMILL WAY	DISCOVERY VILLAGE LN	N	\$88,170.00
GOLD COUNTRY BLVD	SIERRA FLAT DR	POKER FLAT DR	N	\$155,670.00
GOLD COUNTRY BLVD	SILVER POINT LN	TRIBUTARY CROSSING DR	S	\$42,276.00
GOLD COUNTRY BLVD	SUNRISE BLVD	GOLD FIELD DR	S	\$64,548.00
GOLD COUNTRY BLVD	TAILRACE DR	SAWMILL WAY	N	\$129,036.00
GOLD COUNTRY BLVD	TRIBUTARY CROSSING DR	GOLD BLUFF LN	S	\$18,696.00
GOLD COUNTRY BLVD	UPPER MEADOW DR	COLOMA RD	W	\$112,230.00
GOLD COUNTRY BLVD	YUBA CANAL RD	EUREKA CANAL DR	S	\$179,628.00
GOLD COUNTRY BLVD	ZELLERBACH DR	FLEISHACKER DR	N	\$55,710.00

GOLD EXPRESS DR**Total Cost for Street: \$572,868.00**

Survey Street	Start Street	End Street	Orientation	
GOLD EXPRESS DR	GOLD FIELD DR	GOLD RIVER OFFICE CENTER	N	\$46,050.00

Sacramento County

Access Compliance Survey Report - Sidewalks

Cost Summary

GOLD EXPRESS DR	GOLD MEADOW WAY	STANFORD COURT LN	S	\$95,400.00
GOLD EXPRESS DR	GOLD RIVER OFFICE	GOLDEN CENTRE LN	N	\$32,640.00
GOLD EXPRESS DR	GOLD RUSH DR	GOLD FIELD DR	N	\$31,590.00
GOLD EXPRESS DR	GOLD SPRINGS CT	GOLD MEADOW WAY	S	\$74,928.00
GOLD EXPRESS DR	GOLDEN CENTRE LN	SUNRISE BLVD	N	\$171,000.00
GOLD EXPRESS DR	STANFORD COURT LN	GOLD RUSH DR	S	\$94,110.00
GOLD EXPRESS DR	SUNRISE BLVD	GOLD SPRINGS CT	S	\$27,150.00

GOLD FIELD DR

Total Cost for Street: \$292,950.00

Survey Street	Start Street	End Street	Orientation	
GOLD FIELD DR	GOLD COUNTRY BLVD	GOLDEN CENTRE LN	W	\$41,400.00
GOLD FIELD DR	GOLD EXPRESS DR	GOLD COUNTRY BLVD	E	\$155,640.00
GOLD FIELD DR	GOLD RIVER OFFICE	GOLD EXPRESS DR	W	\$48,960.00
GOLD FIELD DR	GOLDEN CENTRE LN	GOLD RIVER OFFICE CENTER	W	\$46,950.00

GOLD FLAT DR

Total Cost for Street: \$51,330.00

Survey Street	Start Street	End Street	Orientation	
GOLD FLAT DR	GOLD COUNTRY BLVD	PROSPECT HILL DR	W	\$31,170.00
GOLD FLAT DR	NEW ALBION DR	GOLD COUNTRY BLVD	E	\$20,160.00

GOLD FLOWER CT

Total Cost for Street: \$55,280.00

Survey Street	Start Street	End Street	Orientation	
GOLD FLOWER CT	4226 GOLD FLOWER CT	LOCUST AVE	E	\$29,424.00
GOLD FLOWER CT	LOCUST AVE	4226 GOLD FLOWER CT	W	\$25,856.00

GOLD HAVEN CT

Total Cost for Street: \$57,612.00

Survey Street	Start Street	End Street	Orientation	
GOLD HAVEN CT	2133 GOLD HAVEN CT	NEW ALBION DR	E	\$30,008.00
GOLD HAVEN CT	NEW ALBION DR	2133 GOLD HAVEN CT	W	\$27,604.00

GOLD HOLLOW CT

Total Cost for Street: \$82,188.00

Survey Street	Start Street	End Street	Orientation	
GOLD HOLLOW CT	2130 GOLD HOLLOW CT	TENDERFOOT DR	W	\$49,848.00
GOLD HOLLOW CT	TENDERFOOT DR	2130 GOLD HOLLOW CT	E	\$32,340.00

GOLD LEAF WAY

Total Cost for Street: \$260,260.00

Survey Street	Start Street	End Street	Orientation	
GOLD LEAF WAY	8900 GOLD LEAF WAY	8912 GOLD LEAF WAY	E	\$144,080.00
GOLD LEAF WAY	8912 GOLD LEAF WAY	GLEN ALDER WAY	N	\$22,730.00
GOLD LEAF WAY	8917 GOLD LEAF WAY	8901 GOLD LEAF WAY	W	\$10,510.00
GOLD LEAF WAY	9004 GLEN ALDER WAY	9012 GLEN ALDER WAY	W	\$2,520.00
GOLD LEAF WAY	AUTUMNWOOD DR	GLEN ALDER WAY	N	\$19,740.00
GOLD LEAF WAY	GLEN ALDER WAY	9000 GLEN ALDER WAY	W	\$60,680.00

GOLD LEDGE CT

Total Cost for Street: \$46,852.00

Survey Street	Start Street	End Street	Orientation	
GOLD LEDGE CT	2112 GOLD LEDGE CT	NEW ALBION DR	W	\$21,248.00
GOLD LEDGE CT	NEW ALBION DR	2112 GOLD LEDGE CT	E	\$25,604.00

GOLD MEADOW WAY

Total Cost for Street: \$254,952.00

Survey Street	Start Street	End Street	Orientation	
GOLD MEADOW WAY	CEMO CIR	COLOMA RD	W	\$77,820.00
GOLD MEADOW WAY	COLOMA RD	GOLD EXPRESS DR	E	\$83,472.00
GOLD MEADOW WAY	GOLD EXPRESS DR	CEMO CIR	W	\$93,660.00

GOLD PLAINS CT**Total Cost for Street: \$43,020.00**

Survey Street	Start Street	End Street	Orientation	
GOLD PLAINS CT	2110 GOLD PLAINS CT	NEW ALBION DR	W	\$22,092.00
GOLD PLAINS CT	NEW ALBION DR	2110 GOLD PLAINS CT	E	\$20,928.00

GOLD POINT WAY**Total Cost for Street: \$118,680.00**

Survey Street	Start Street	End Street	Orientation	
GOLD POINT WAY	2779 GOLD POINT WAY	SALINA WAY	E	\$49,380.00
GOLD POINT WAY	2788 GOLD POINT WAY	SALINA WAY	N	\$27,340.00
GOLD POINT WAY	2791 GOLD POINT WAY	2779 GOLD POINT WAY	W	\$9,560.00
GOLD POINT WAY	SALINA WAY	2788 GOLD POINT WAY	W	\$32,400.00

GOLD RIDGE WAY**Total Cost for Street: \$220,021.00**

Survey Street	Start Street	End Street	Orientation	
GOLD RIDGE WAY	ANTELOPE HILLS DR	COUGAR HILLS WAY	S	\$101,741.00
GOLD RIDGE WAY	COUGAR HILLS WAY	GOLD RIDGE WAY	S	\$107,836.00
GOLD RIDGE WAY	GOLD RIDGE WAY	COUGAR HILLS WAY	N	\$10,444.00

GOLD RIVER RD**Total Cost for Street: \$802,571.14**

Survey Street	Start Street	End Street	Orientation	
GOLD RIVER RD	2318 GOLD RIVER RD	PYRITES WAY	W	\$58,868.00
GOLD RIVER RD	2381 GOLD RIVER RD	2381 GOLD RIVER RD	E	\$17,580.00
GOLD RIVER RD	AMALGAM WAY	GOLD STATION DR	E	\$52,680.00
GOLD RIVER RD	COLOMA RD	11294 GOLD RIVER RD	W	\$34,856.00
GOLD RIVER RD	GOLD STATION DR	COLOMA RD	E	\$116,680.00
GOLD RIVER RD	PYRITES WAY	PYRITES WAY	W	\$521,907.14

GOLD RUN AVE**Total Cost for Street: \$883,014.00**

Survey Street	Start Street	End Street	Orientation	
GOLD RUN AVE	6725 GOLD RUN AVE	KARM WAY	W	\$156,793.00
GOLD RUN AVE	ANDREA BLVD	CORTE LEONE WAY	W	\$180,905.00
GOLD RUN AVE	BELL HILL DR	ROBLE WAY	E	\$119,013.00
GOLD RUN AVE	BOOTJACK DR	ROSEVILLE RD	E	\$14,464.00
GOLD RUN AVE	CORTE LEONE WAY	6725 GOLD RUN AVE	W	\$25,084.00
GOLD RUN AVE	DREAM CT	LOHEIT WAY	W	\$96,343.00
GOLD RUN AVE	KARM WAY	BELL HILL DR	E	\$70,928.00
GOLD RUN AVE	LOHEIT WAY	ANDREA BLVD	W	\$40,802.00
GOLD RUN AVE	ROBLE WAY	ANDREA BLVD	E	\$81,752.00
GOLD RUN AVE	ROSEVILLE RD	DREAM CT	W	\$13,021.00
GOLD RUN AVE	YGNACIO DR	BOOTJACK DR	E	\$83,909.00

GOLD RUSH DR**Total Cost for Street: \$639,408.00**

Survey Street	Start Street	End Street	Orientation	
GOLD RUSH DR	COLOMA RD	HUNTINGTON VILLAGE LN	E	\$50,370.00
GOLD RUSH DR	CROCKER GROVE LN	CROCKER GROVE LN	W	\$58,392.00
GOLD RUSH DR	GOLD COUNTRY BLVD	CROCKER GROVE LN	W	\$23,100.00
GOLD RUSH DR	GOLD EXPRESS DR	STANFORD COURT LN	W	\$26,580.00
GOLD RUSH DR	HUNTINGTON VILLAGE LN	TUNNEL HILL WAY	E	\$93,498.00
GOLD RUSH DR	STANFORD COURT LN	COLOMA RD	W	\$175,350.00
GOLD RUSH DR	TUNNEL HILL WAY	GOLD COUNTRY BLVD	E	\$212,118.00

GOLD STATION DR**Total Cost for Street: \$414,656.00**

Survey Street	Start Street	End Street	Orientation	
GOLD STATION DR	BUFFALO CREEK CT	RAILWAY CIR	N	\$19,764.00

Sacramento County

Access Compliance Survey Report - Sidewalks

Cost Summary

GOLD STATION DR	GOLD RIVER RD	STONE RIVER CT	S	\$6,496.00
GOLD STATION DR	JUNCTION CT	GOLD RIVER RD	N	\$10,976.00
GOLD STATION DR	NEW EUREKA WAY	SABALO WAY	S	\$99,344.00
GOLD STATION DR	PARGO PL	JUNCTION CT	N	\$38,078.00
GOLD STATION DR	PEZ VELA PL	PYRITES CT	S	\$22,208.00
GOLD STATION DR	PYRITES WAY	BUFFALO CREEK CT	N	\$27,104.00
GOLD STATION DR	RAILWAY CIR	RAILWAY CIR	N	\$58,676.00
GOLD STATION DR	ROBALO CT	PARGO PL	N	\$26,028.00
GOLD STATION DR	SABALO WAY	PEZ VELA PL	S	\$23,782.00
GOLD STATION DR	STONE RIVER CT	NEW EUREKA WAY	S	\$82,200.00

GOLD STRIKE DR

Total Cost for Street: \$315,818.00

Survey Street	Start Street	End Street	Orientation	
GOLD STRIKE DR	EMPIRE MINE CIR	EMPIRE MINE CIR	S	\$155,790.00
GOLD STRIKE DR	EMPIRE OAKS CT	GOLD COUNTRY BLVD	N	\$113,060.00
GOLD STRIKE DR	GOLD COUNTRY BLVD	EMPIRE MINE CIR	S	\$21,780.00
GOLD STRIKE DR	PIONEER VILLAGE	EMPIRE OAKS CT	N	\$25,188.00

GOLDEN ASPEN DR

Total Cost for Street: \$364,058.00

Survey Street	Start Street	End Street	Orientation	
GOLDEN ASPEN DR	HEATHER TREE DR	SATINWOOD WAY	S	\$30,512.00
GOLDEN ASPEN DR	MCDERMOTT DR	HEATHER TREE DR	N	\$230,766.00
GOLDEN ASPEN DR	SATINWOOD WAY	SPRIG DR	S	\$25,516.00
GOLDEN ASPEN DR	SPRIG DR	MCDERMOTT DR	S	\$77,264.00

GOLDEN CREST WAY

Total Cost for Street: \$190,048.00

Survey Street	Start Street	End Street	Orientation	
GOLDEN CREST WAY	SKYVIEW DR	SKYVIEW DR	S	\$190,048.00

GOLDEN DAWN WAY

Total Cost for Street: \$109,176.00

Survey Street	Start Street	End Street	Orientation	
GOLDEN DAWN WAY	SILVER STRAND WAY	VERNER AVE	W	\$59,400.00
GOLDEN DAWN WAY	VERNER AVE	SILVER STRAND WAY	E	\$49,776.00

GOLDEN DR

Total Cost for Street: \$451,066.00

Survey Street	Start Street	End Street	Orientation	
GOLDEN DR	9800 GOLDEN DR	BULLION WAY	N	\$26,944.00
GOLDEN DR	9825 GOLDEN DR	9807 GOLDEN DR	S	\$47,836.00
GOLDEN DR	BULLION WAY	FLINTRIDGE WAY	NW	\$147,906.00
GOLDEN DR	DREDGER WAY	9825 GOLDEN DR	S	\$183,810.00
GOLDEN DR	FLINTRIDGE WAY	DREDGER WAY	N	\$44,570.00

GOLDEN MEADOW DR

Total Cost for Street: \$125,610.00

Survey Street	Start Street	End Street	Orientation	
GOLDEN MEADOW DR	BLOOMINGTON DR	COUNTRY GLEN CT	W	\$32,170.00
GOLDEN MEADOW DR	COUNTRY GLEN CT	STEVENSON AVE	W	\$21,130.00
GOLDEN MEADOW DR	STEVENSON AVE	BLOOMINGTON DR	E	\$72,310.00

GOLDEN PARK CT

Total Cost for Street: \$177,561.57

Survey Street	Start Street	End Street	Orientation	
GOLDEN PARK CT	LEXUS WAY	LEXUS WAY	N	\$145,221.57
GOLDEN PARK CT	SIDEWALK START	LEXUS WAY	S	\$32,340.00

GOLDEN POPPY CT

Total Cost for Street: \$75,857.00

Survey Street	Start Street	End Street	Orientation	
GOLDEN POPPY CT	10097 GOLDEN POPPY CT	SPLIT RAIL WAY	N	\$49,724.00

Sacramento County

Access Compliance Survey Report - Sidewalks

Cost Summary

GOLDEN POPPY CT	SPLIT RAIL WAY	10096 GOLDEN POPPY CT	S	\$26,133.00
-----------------	----------------	-----------------------	---	-------------

GOLDEN RING WAY	Total Cost for Street:	\$502,475.00
------------------------	-------------------------------	---------------------

Survey Street	Start Street	End Street	Orientation	
GOLDEN RING WAY	7861 GOLDEN RING WAY	BLACK PEARL WAY	E	\$93,089.00
GOLDEN RING WAY	7864 GOLDEN RING WAY	7932 GOLDEN RING WAY	S	\$51,441.00
GOLDEN RING WAY	7925 GOLDEN RING WAY	7861 GOLDEN RING WAY	N	\$32,680.00
GOLDEN RING WAY	7932 GOLDEN RING WAY	8024 GOLDEN RING WAY	E	\$103,932.00
GOLDEN RING WAY	8024 GOLDEN RING WAY	DIAMOND ROCK DR	N	\$18,276.00
GOLDEN RING WAY	8025 GOLDEN RING WAY	DIAMOND ROCK DR	W	\$46,072.00
GOLDEN RING WAY	BLACK PEARL WAY	7864 GOLDEN RING WAY	W	\$119,620.00
GOLDEN RING WAY	DIAMOND ROCK DR	7925 GOLDEN RING WAY	W	\$37,365.00

GOLDEN ROSE WAY	Total Cost for Street:	\$100,812.00
------------------------	-------------------------------	---------------------

Survey Street	Start Street	End Street	Orientation	
GOLDEN ROSE WAY	8763 GOLDEN ROSE WAY	SOUTHBREEZE DR	N	\$55,668.00
GOLDEN ROSE WAY	SOUTHBREEZE DR	8762 GOLDEN ROSE WAY	S	\$45,144.00

GOLDEN TREE WAY	Total Cost for Street:	\$87,954.00
------------------------	-------------------------------	--------------------

Survey Street	Start Street	End Street	Orientation	
GOLDEN TREE WAY	HARMONY OAKS WAY	PHEASANT DOWN WAY	S	\$42,294.00
GOLDEN TREE WAY	PHEASANT DOWN WAY	HARMONY OAKS WAY	N	\$45,660.00

GOLDEN VISTA WAY	Total Cost for Street:	\$140,309.00
-------------------------	-------------------------------	---------------------

Survey Street	Start Street	End Street	Orientation	
GOLDEN VISTA WAY	HEARTLAND DR	HOMELAND CT	W	\$12,862.00
GOLDEN VISTA WAY	HOMELAND CT	ROLLING FIELD CT	W	\$12,977.00
GOLDEN VISTA WAY	ROLLING FIELD CT	VISTA SIERRA DR	W	\$23,736.00
GOLDEN VISTA WAY	VISTA SIERRA DR	HEARTLAND DR	E	\$90,734.00

GOLDEN YARROW WAY	Total Cost for Street:	\$30,234.00
--------------------------	-------------------------------	--------------------

Survey Street	Start Street	End Street	Orientation	
GOLDEN YARROW WAY	GOLDEN YARROW WAY	POINSETTIA DR	S	\$11,452.00
GOLDEN YARROW WAY	POINSETTIA DR	GOLDEN YARROW WAY	S	\$18,782.00

GOLDENLEAF WAY	Total Cost for Street:	\$155,635.00
-----------------------	-------------------------------	---------------------

Survey Street	Start Street	End Street	Orientation	
GOLDENLEAF WAY	7990 GOLDENLEAF WAY	FALL VALLEY WAY	W	\$11,548.00
GOLDENLEAF WAY	8070 GOLDENLEAF WAY	VINTAGE PARK DR	E	\$6,576.00
GOLDENLEAF WAY	EVERBLOOM WAY	SPLENDER WAY	E	\$19,100.00
GOLDENLEAF WAY	FALL VALLEY WAY	FALL VALLEY WAY	W	\$79,585.00
GOLDENLEAF WAY	SPLENDER WAY	FALL VALLEY WAY	E	\$10,588.00
GOLDENLEAF WAY	VINTAGE PARK DR	8070 GOLDENLEAF WAY	W	\$28,238.00

GOLDFINCH WAY	Total Cost for Street:	\$150,494.00
----------------------	-------------------------------	---------------------

Survey Street	Start Street	End Street	Orientation	
GOLDFINCH WAY	DELANEY DR	ORIOLE WAY	E	\$79,138.00
GOLDFINCH WAY	ORIOLE WAY	DELANEY DR	W	\$71,356.00

GOLDILOCKS WAY	Total Cost for Street:	\$137,450.00
-----------------------	-------------------------------	---------------------

Survey Street	Start Street	End Street	Orientation	
GOLDILOCKS WAY	NEW DAWN DR	ROSEMONT DR	E	\$58,720.00
GOLDILOCKS WAY	ROSEMONT DR	NEW DAWN DR	W	\$78,730.00

GOLDSMITH CT	Total Cost for Street:	\$105,780.00
---------------------	-------------------------------	---------------------

Survey Street	Start Street	End Street	Orientation	
---------------	--------------	------------	-------------	--

Sacramento County

Access Compliance Survey Report - Sidewalks

Cost Summary

GOLDSMITH CT	4200 GOLDSMITH CT	CASTLEBAR WAY	W	\$41,820.00
GOLDSMITH CT	CASTLEBAR WAY	4200 GOLDSMITH CT	E	\$63,960.00

GOLF CLUB CT

Total Cost for Street: \$197,445.00

Survey Street	Start Street	End Street	Orientation	
GOLF CLUB CT	7400 GOLF CLUB CT	PAR PKWY	S	\$72,665.00
GOLF CLUB CT	PAR PKWY	7401 GOLF CLUB CT	N	\$124,780.00

GOMEZ CT

Total Cost for Street: \$65,166.00

Survey Street	Start Street	End Street	Orientation	
GOMEZ CT	6770 GOMEZ CT	CUNY AVE	W	\$23,500.00
GOMEZ CT	GREENWICH CIR	6775 GOMEZ CT	E	\$41,666.00

GOOD CT

Total Cost for Street: \$64,026.00

Survey Street	Start Street	End Street	Orientation	
GOOD CT	4702 GOOD CT	FOSTER WAY	S	\$31,644.00
GOOD CT	FOSTER WAY	4702 GOOD CT	N	\$32,382.00

GOOSEBERRY CT

Total Cost for Street: \$97,384.00

Survey Street	Start Street	End Street	Orientation	
GOOSEBERRY CT	8447 GOOSEBERRY CT	GLENTANA WAY	W	\$43,712.00
GOOSEBERRY CT	8462 GOOSEBERRY CT	8447 GOOSEBERRY CT	W	\$19,792.00
GOOSEBERRY CT	GLENTANA WAY	8462 GOOSEBERRY CT	E	\$33,880.00

GOOT WAY

Total Cost for Street: \$41,108.00

Survey Street	Start Street	End Street	Orientation	
GOOT WAY	6839 GOOT WAY	STOLLWOOD DR	S	\$27,668.00
GOOT WAY	STOLLWOOD DR	6839 GOOT WAY	N	\$13,440.00

GORAN CT

Total Cost for Street: \$17,740.00

Survey Street	Start Street	End Street	Orientation	
GORAN CT	8076 GORAN CT	CLIFFE WAY	W	\$7,820.00
GORAN CT	CLIFFE WAY	8077 GORAN CT	E	\$9,920.00

GORDIAN WAY

Total Cost for Street: \$229,060.00

Survey Street	Start Street	End Street	Orientation	
GORDIAN WAY	8305 GORDIAN WAY	MONDON WAY	E	\$21,040.00
GORDIAN WAY	8312 GORDIAN WAY	TRAJAN DR	S	\$93,360.00
GORDIAN WAY	MONDON WAY	8312 GORDIAN WAY	W	\$30,880.00
GORDIAN WAY	TRAJAN DR	8305 GORDIAN WAY	N	\$83,780.00

GORDON DR

Total Cost for Street: \$292,320.00

Survey Street	Start Street	End Street	Orientation	
GORDON DR	NINA WAY	THURMAN WAY	S	\$125,260.00
GORDON DR	STOCKTON BLVD	THURMAN WAY	N	\$9,580.00
GORDON DR	THURMAN WAY	STOCKTON BLVD	S	\$157,480.00

GORHAM WAY

Total Cost for Street: \$64,248.00

Survey Street	Start Street	End Street	Orientation	
GORHAM WAY	4353 GORHAM WAY	WOODRING DR	E	\$43,656.00
GORHAM WAY	MCROBERTS DR	4353 GORHAM WAY	S	\$20,592.00

GORMAN DR

Total Cost for Street: \$75,362.00

Survey Street	Start Street	End Street	Orientation	
GORMAN DR	1515 GORMAN DR	BARNETT CIR	W	\$32,134.00
GORMAN DR	BARNETT CIR	1600 GORMAN DR	E	\$43,228.00

GOSHEN WAY**Total Cost for Street: \$77,920.00**

Survey Street	Start Street	End Street	Orientation	
GOSHEN WAY	ADEN WAY	CLIFFE WAY	W	\$26,935.00
GOSHEN WAY	CLIFFE WAY	GUSTINE WAY	W	\$15,580.00
GOSHEN WAY	GUSTINE WAY	CLIFFE WAY	E	\$18,850.00
GOSHEN WAY	STEVENSON AVE	ADEN WAY	W	\$16,555.00

GOTHAM CT**Total Cost for Street: \$39,910.00**

Survey Street	Start Street	End Street	Orientation	
GOTHAM CT	7202 GOTHAM CT	CHANDLER DR	S	\$20,280.00
GOTHAM CT	CHANDLER DR	7202 GOTHAM CT	N	\$19,630.00

GOTHBERG AVE**Total Cost for Street: \$264,769.00**

Survey Street	Start Street	End Street	Orientation	
GOTHBERG AVE	ALAN DR	END OF STREET	S	\$71,696.00
GOTHBERG AVE	END OF STREET	WEDDIGEN WAY	N	\$8,542.00
GOTHBERG AVE	LARCHMONT DR	WHITSETT DR	S	\$23,172.00
GOTHBERG AVE	LUMRY ST	WHITSETT DR	N	\$88,050.00
GOTHBERG AVE	WEDDIGEN WAY	LUMRY ST	N	\$13,661.00
GOTHBERG AVE	WHITSETT DR	ALAN DR	S	\$59,648.00

GOVERNORS CIR**Total Cost for Street: \$269,845.00**

Survey Street	Start Street	End Street	Orientation	
GOVERNORS CIR	7101 GOVERNORS CIR	EAST PKWY	N	\$88,100.00
GOVERNORS CIR	EAST PKWY	7101 GOVERNORS CIR	W	\$181,745.00

GOYA PKWY**Total Cost for Street: \$366,630.00**

Survey Street	Start Street	End Street	Orientation	
GOYA PKWY	CENTER PKWY	GOES PKWY	N	\$114,500.00
GOYA PKWY	FRANKLIN BLVD	GOES PKWY	S	\$68,115.00
GOYA PKWY	GOES PKWY	CENTER PKWY	S	\$184,015.00

GRACEY WAY**Total Cost for Street: \$39,481.00**

Survey Street	Start Street	End Street	Orientation	
GRACEY WAY	ENGLE RD	NYODA WAY	W	\$20,824.00
GRACEY WAY	NYODA WAY	ENGLE RD	E	\$18,657.00

GRAETON CIR**Total Cost for Street: \$77,604.00**

Survey Street	Start Street	End Street	Orientation	
GRAETON CIR	11125 GRAETON CIR	MCRBERTS DR	N	\$16,880.00
GRAETON CIR	11173 GRAETON CIR	11125 GRAETON CIR	E	\$38,472.00
GRAETON CIR	MCRBERTS DR	11173 GRAETON CIR	S	\$22,252.00

GRAFTON CIR**Total Cost for Street: \$381,508.00**

Survey Street	Start Street	End Street	Orientation	
GRAFTON CIR	4348 GRAFTON CIR	BRITTON WAY	W	\$65,316.00
GRAFTON CIR	4353 GRAFTON CIR	BRITTON WAY	N	\$132,308.00
GRAFTON CIR	BRITTON WAY	4348 GRAFTON CIR	S	\$183,884.00

GRAMERCY DR**Total Cost for Street: \$159,732.00**

Survey Street	Start Street	End Street	Orientation	
GRAMERCY DR	2200 GRAMERCY DR	COTTAGE WAY	W	\$79,564.00
GRAMERCY DR	COTTAGE WAY	2200 GRAMERCY DR	E	\$80,168.00

GRANBY DR**Total Cost for Street: \$195,064.00**

Survey Street	Start Street	End Street	Orientation	
---------------	--------------	------------	-------------	--

Sacramento County

Access Compliance Survey Report - Sidewalks

Cost Summary

GRANBY DR	GOETHE RD	OLD PLACERVILLE RD	E	\$113,464.00
GRANBY DR	OLD PLACERVILLE RD	GOETHE RD	W	\$81,600.00

GRAND AVE

Total Cost for Street: \$215,145.00

Survey Street	Start Street	End Street	Orientation	
GRAND AVE	1ST AVE	2ND AVE	W	\$17,696.00
GRAND AVE	2ND AVE	3RD AVE	W	\$50,337.00
GRAND AVE	3RD AVE	4TH AVE	W	\$62,216.00
GRAND AVE	4TH AVE	SIDEWALK END	E	\$26,648.00
GRAND AVE	SIDEWALK START	2ND AVE	E	\$58,248.00

GRAND CRU DR

Total Cost for Street: \$246,415.00

Survey Street	Start Street	End Street	Orientation	
GRAND CRU DR	ANISTASIA CT	COBBLE FIELD DR	E	\$8,197.00
GRAND CRU DR	CALVINE RD	PARDUCCI WAY	E	\$5,997.00
GRAND CRU DR	COBBLE FIELD DR	TORINO WAY	W	\$109,757.00
GRAND CRU DR	GRECO CT	LUCCHESI DR	E	\$11,352.00
GRAND CRU DR	KRISTINA CT	ANISTASIA CT	E	\$16,416.00
GRAND CRU DR	LUCCHESI DR	KRISTINA CT	E	\$15,652.00
GRAND CRU DR	PARDUCCI WAY	SEBASTIANI WAY	E	\$6,716.00
GRAND CRU DR	SEA RIDGE CT	CALVINE RD	W	\$8,440.00
GRAND CRU DR	SEBASTIANI WAY	TORINO WAY	E	\$14,516.00
GRAND CRU DR	TORINO WAY	SEA RIDGE CT	W	\$49,372.00

GRAND SIERRA CT

Total Cost for Street: \$48,452.00

Survey Street	Start Street	End Street	Orientation	
GRAND SIERRA CT	8000 GRAND SIERRA CT	VISTA SIERRA DR	E	\$20,156.00
GRAND SIERRA CT	VISTA SIERRA CT	8000 GRAND SIERRA CT	W	\$480.00
GRAND SIERRA CT	VISTA SIERRA DR	8000 GRAND SIERRA CT	W	\$27,816.00

GRANITE AVE

Total Cost for Street: \$71,340.00

Survey Street	Start Street	End Street	Orientation	
GRANITE AVE	GRANITE AVE	OAK AVE	W	\$71,340.00

GRANITE PEAK CT

Total Cost for Street: \$31,520.00

Survey Street	Start Street	End Street	Orientation	
GRANITE PEAK CT	9000 GRANITE PEAK CT	BOULDER FIELD DR	S	\$17,160.00
GRANITE PEAK CT	BOULDER FIELD DR	9001 GRANITE PEAK CT	N	\$14,360.00

GRANT AVE

Total Cost for Street: \$3,762,367.83

Survey Street	Start Street	End Street	Orientation	
GRANT AVE	3545 GRANT AVE	VOELKE CT	S	\$9,904.00
GRANT AVE	5341 GRANT AVE	KEARNEY WAY	N	\$55,777.00
GRANT AVE	5940 GRANT AVE	GRANT PARK DR	S	\$40,672.00
GRANT AVE	6049 GRANT AVE	6041 GRANT AVE	N	\$26,720.00
GRANT AVE	6108 GRANT AVE	VERLA ST	S	\$6,300.00
GRANT AVE	6146 GRANT AVE	CALIFORNIA AVE	S	\$7,940.00
GRANT AVE	6300 GRANT AVE	SAMOA WAY	S	\$26,588.00
GRANT AVE	6323 GRANT AVE	PATTYPEART WAY	N	\$10,960.00
GRANT AVE	6831 GRANT AVE	WAYNART CT	N	\$19,856.00
GRANT AVE	6948 GRANT AVE	BLUFF CT	S	\$70,624.00
GRANT AVE	7009 GRANT AVE	AVA WAY	N	\$15,888.00
GRANT AVE	7031 GRANT AVE	ORANGERIE WAY	N	\$16,817.00
GRANT AVE	AFFIRMED WAY	KIRKLAND WAY	S	\$94,227.00
GRANT AVE	ALTAMONT DR	BLUFF CT	S	\$77,395.13

Sacramento County

Access Compliance Survey Report - Sidewalks

Cost Summary

GRANT AVE	AVA WAY	VOLEYN ST	N	\$44,864.00
GRANT AVE	BAJAMONT WAY	ALTAMONT DR	S	\$147,136.97
GRANT AVE	BLUFF CT	HOLLISTER AVE	S	\$54,484.00
GRANT AVE	CASA ROSA WAY	3538 AFFIRMED WAY	N	\$20,913.00
GRANT AVE	FAIR OAKS BLVD	5940 GRANT AVE	S	\$62,170.00
GRANT AVE	GARFIELD AVE	KEARNEY WAY	N	\$376,399.00
GRANT AVE	GRANT PARK DR	6024 GRANT AVE	S	\$23,424.00
GRANT AVE	GRANTWOOD WAY	BAJAMONT WAY	S	\$44,116.00
GRANT AVE	HOLETON RD	VERLA ST	S	\$227,060.79
GRANT AVE	HOLLISTER AVE	ORANGERIE WAY	N	\$141,270.47
GRANT AVE	KEARNEY WAY	CASA ROSA WAY	N	\$72,472.00
GRANT AVE	KIRKLAND WAY	5400 GRANT AVE/SIDEWALK END	S	\$410,706.25
GRANT AVE	LANI LN	VOELKE CT	S	\$65,025.74
GRANT AVE	MARSHALL AVE	6629 GRANT AVE	N	\$34,356.00
GRANT AVE	NICOLETTE WAY	FAIR OAKS BLVD	N	\$99,282.00
GRANT AVE	ORANGERIE WAY	GRANT AVE	N	\$98,184.50
GRANT AVE	PATTYPEAT WAY	6301 GRANT AVE	N	\$402,234.85
GRANT AVE	PICKWICK CT	6350 GRANT AVE	S	\$197,121.11
GRANT AVE	SAMOA WAY	PICKWICK CT	S	\$22,496.00
GRANT AVE	VERLA ST	6116 GRANT AVE	S	\$144,073.27
GRANT AVE	VOELKE CT	PATTYPEAT WAY	S	\$83,931.11
GRANT AVE	VOLEYN ST	GRANT AVE	N	\$136,424.28
GRANT AVE	WAYNART CT	CHARRING CT	N	\$37,108.00
GRANT AVE	WINTUN DR	NICOLETTE WAY	N	\$337,446.36

GRANT LINE RD

Total Cost for Street: \$320,270.00

Survey Street	Start Street	End Street	Orientation	
GRANT LINE RD	SIDEWALK START	WATERMAN RD	S	\$158,590.00
GRANT LINE RD	SURVEY RD	SIDEWALK END	S	\$161,680.00

GRANT PARK DR

Total Cost for Street: \$568,372.00

Survey Street	Start Street	End Street	Orientation	
GRANT PARK DR	3408 GRANT PARK DR	3426 GRANT PARK DR	E	\$44,032.00
GRANT PARK DR	3421 GRANT PARK DR	LANDIS AVE	W	\$62,376.00
GRANT PARK DR	3426 GRANT PARK DR	TICKERHOOF WAY	N	\$36,032.00
GRANT PARK DR	3459 GRANT PARK DR	3421 GRANT PARK DR	S	\$67,280.00
GRANT PARK DR	3526 GRANT PARK DR	3534 GRANT PARK DR	S	\$25,836.00
GRANT PARK DR	3529 GRANT PARK DR	3467 GRANT PARK DR	W	\$108,348.00
GRANT PARK DR	3533 GRANT PARK DR	3529 GRANT PARK DR	N	\$19,564.00
GRANT PARK DR	3534 GRANT PARK DR	GRANT AVE	E	\$36,412.00
GRANT PARK DR	GRANT AVE	3533 GRANT PARK DR	W	\$24,320.00
GRANT PARK DR	GRANT PARK DR	3526 GRANT PARK DR	E	\$100,184.00
GRANT PARK DR	TICKERHOOF WAY	GRANT PARK DR	N	\$43,988.00

GRANTWOOD WAY

Total Cost for Street: \$267,576.35

Survey Street	Start Street	End Street	Orientation	
GRANTWOOD WAY	3507 GRANTWOOD WAY	3501 GRANTWOOD WAY	S	\$17,360.00
GRANTWOOD WAY	3513 GRANTWOOD WAY	3507 GRANTWOOD WAY	S	\$4,928.00
GRANTWOOD WAY	3520 GRANTWOOD WAY	GRANT AVE	E	\$82,468.00
GRANTWOOD WAY	3537 GRANTWOOD WAY	3513 GRANTWOOD WAY	W	\$52,320.00
GRANTWOOD WAY	GRANT AVE	GRANT AVE	W	\$94,488.35
GRANTWOOD WAY	GRANTWOOD WAY	3520 GRANTWOOD WAY	N	\$16,012.00

GRAPE RIDGE CT**Total Cost for Street: \$25,576.00**

Survey Street	Start Street	End Street	Orientation	
GRAPE RIDGE CT	8253 GRAPE RIDGE CT	CRISTO DR	E	\$11,496.00
GRAPE RIDGE CT	CRISTO DR	8256 GRAPE RIDGE CT	W	\$14,080.00

GRAPE WOOD CT**Total Cost for Street: \$32,688.00**

Survey Street	Start Street	End Street	Orientation	
GRAPE WOOD CT	8224 GRAPE WOOD CT	CRISTO DR	SW	\$12,476.00
GRAPE WOOD CT	CRISTO DR	8224 GRAPE WOOD CT	NE	\$20,212.00

GRAPEMAN CT**Total Cost for Street: \$21,668.00**

Survey Street	Start Street	End Street	Orientation	
GRAPEMAN CT	8252 GRAPEMAN CT	CRISTO DR	E	\$12,408.00
GRAPEMAN CT	CRISTO DR	8252 GRAPEMAN CT	W	\$9,260.00

GRASS CREEK CT**Total Cost for Street: \$75,397.00**

Survey Street	Start Street	End Street	Orientation	
GRASS CREEK CT	3320 GRASS CREEK CT	REDWATER DR	S	\$40,717.00
GRASS CREEK CT	3321 GRASS CREEK CT	3320 GRASS CREEK CT	N	\$1,532.00
GRASS CREEK CT	REDWATER DR	3321 GRASS CREEK CT	N	\$33,148.00

GRASS VALLEY CT**Total Cost for Street: \$31,400.00**

Survey Street	Start Street	End Street	Orientation	
GRASS VALLEY CT	7820 GRASS VALLEY CT	SUNRISE WOODS WAY	W	\$14,960.00
GRASS VALLEY CT	SUNRISE WOODS WAY	7821 GRASS VALLEY CT	E	\$16,440.00

GRATTAN WAY**Total Cost for Street: \$954,652.00**

Survey Street	Start Street	End Street	Orientation	
GRATTAN WAY	6204 GRATTAN WAY	MELROSE DR	E	\$177,630.00
GRATTAN WAY	6524 GRATTAN WAY	WATT AVE	N	\$59,708.00
GRATTAN WAY	DON JULIO BLVD	GRATTAN WAY	E	\$6,768.00
GRATTAN WAY	MELROSE DR	DON JULIO BLVD	W	\$348,054.00
GRATTAN WAY	THOMAS DR	MELROSE DR	S	\$218,168.00
GRATTAN WAY	WATT AVE	THOMAS DR	S	\$144,324.00

GRAY MARE WAY**Total Cost for Street: \$287,898.00**

Survey Street	Start Street	End Street	Orientation	
GRAY MARE WAY	3352 GRAY MARE WAY	ELVERTA RD	W	\$16,102.00
GRAY MARE WAY	ELVERTA RD	GRAY MARE WAY	E	\$17,704.00
GRAY MARE WAY	GRAY MARE WAY	PINEFIELD DR	N	\$142,568.00
GRAY MARE WAY	PINEFIELD DR	PINTO CT	S	\$52,956.00
GRAY MARE WAY	PINTO CT	3352 GRAY MARE WAY	S	\$58,568.00

GRAY ST**Total Cost for Street: \$86,094.00**

Survey Street	Start Street	End Street	Orientation	
GRAY ST	AMY AVE	4068 GRAY ST	E	\$55,226.00
GRAY ST	SANTA SUSANA WAY	AMY AVE	W	\$30,868.00

GRAYLING WAY**Total Cost for Street: \$372,881.00**

Survey Street	Start Street	End Street	Orientation	
GRAYLING WAY	8763 GRAYLING WAY	STURGEON WAY	N	\$7,340.00
GRAYLING WAY	BARRACUDA WAY	SUNFISH CT	W	\$18,620.00
GRAYLING WAY	BASS CT	MACKINAW WAY	S	\$16,100.00
GRAYLING WAY	COHO CT	SHAD CT	S	\$21,528.00
GRAYLING WAY	KOKANEE WAY	MACKINAW WAY	N	\$82,785.00

Sacramento County

Access Compliance Survey Report - Sidewalks

Cost Summary

GRAYLING WAY	MACKINAW WAY	COHO CT	S	\$32,040.00
GRAYLING WAY	PERCH CT	BASS CT	S	\$19,460.00
GRAYLING WAY	SHAD CT	KOKANEE WAY	S	\$22,680.00
GRAYLING WAY	STINGRAY CT	PERCH CT	S	\$19,398.00
GRAYLING WAY	STURGEON WAY	BARRACUDA WAY	N	\$107,330.00
GRAYLING WAY	SUNFISH CT	STINGRAY CT	W	\$25,600.00

GRAYLOCK LN

Total Cost for Street: \$331,346.00

Survey Street	Start Street	End Street	Orientation	
GRAYLOCK LN	CRAIGHURST DR	DON JULIO BLVD	N	\$90,567.00
GRAYLOCK LN	DON JULIO BLVD	CRAIGHURST DR	S	\$165,969.00
GRAYLOCK LN	MELROSE DR	DON JULIO BLVD	SW	\$74,810.00

GRAYLODGE CT

Total Cost for Street: \$106,035.00

Survey Street	Start Street	End Street	Orientation	
GRAYLODGE CT	7949 GRAYLODGE CT	TURNBURY DR	W	\$70,340.00
GRAYLODGE CT	TURNBURY DR	7949 GRAYLODGE CT	E	\$35,695.00

GRAYTREE WAY

Total Cost for Street: \$38,170.00

Survey Street	Start Street	End Street	Orientation	
GRAYTREE WAY	CARIBOU RIDGE WAY	FIRESTONE WAY	S	\$10,914.00
GRAYTREE WAY	FIRESTONE WAY	SCHEIDLER WAY	N	\$27,256.00

GREAT DOME CT

Total Cost for Street: \$238,902.99

Survey Street	Start Street	End Street	Orientation	
GREAT DOME CT	WINDING OAK DR	WINDING OAK DR	W	\$238,902.99

GREAT HOUSE WAY

Total Cost for Street: \$260,403.00

Survey Street	Start Street	End Street	Orientation	
GREAT HOUSE WAY	8141 GREAT HOUSE WAY	BOULDER CREEK WAY	W	\$87,762.00
GREAT HOUSE WAY	8146 GREAT HOUSE WAY	BIG SKY DR	N	\$32,897.00
GREAT HOUSE WAY	BIG SKY DR	8141 GREAT HOUSE WAY	S	\$26,768.00
GREAT HOUSE WAY	BOULDER CREEK WAY	8146 GREAT HOUSE WAY	E	\$112,976.00

GREAT OAK WAY

Total Cost for Street: \$266,280.00

Survey Street	Start Street	End Street	Orientation	
GREAT OAK WAY	8724 GREAT OAK WAY	8732 GREAT OAK WAY	W	\$8,828.00
GREAT OAK WAY	8732 GREAT OAK WAY	8736 GREAT OAK WAY	E	\$15,760.00
GREAT OAK WAY	8736 GREAT OAK WAY	JESSICA CT	S	\$23,176.00
GREAT OAK WAY	8757 GREAT OAK WAY	NELLE PL	N	\$45,672.00
GREAT OAK WAY	ILLINOIS AVE	8724 GREAT OAK WAY	S	\$64,812.00
GREAT OAK WAY	JESSICA CT	8756 GREAT OAK WAY	S	\$29,072.00
GREAT OAK WAY	NELLE PL	ILLINOIS AVE	N	\$78,960.00

GREAT ROCK CIR

Total Cost for Street: \$40,174.00

Survey Street	Start Street	End Street	Orientation	
GREAT ROCK CIR	8926 GREAT ROCK CIR	RED ROCK DR	S	\$6,620.00
GREAT ROCK CIR	8927 GREAT ROCK CIR	8969 GREAT ROCK CIR	E	\$5,332.00
GREAT ROCK CIR	8958 GREAT ROCK CIR	8930 GREAT ROCK CIR	W	\$3,980.00
GREAT ROCK CIR	8969 GREAT ROCK CIR	RED ROCK DR	S	\$6,016.00
GREAT ROCK CIR	RED ROCK DR	8962 GREAT ROCK CIR	N	\$18,226.00

GREAT VALLEY DR

Total Cost for Street: \$313,833.00

Survey Street	Start Street	End Street	Orientation	
GREAT VALLEY DR	5553 GREAT VALLEY DR	RED JASPER WAY	N	\$10,956.00
GREAT VALLEY DR	ANTELOPE NORTH RD	GINGERROOT CT	N	\$6,271.00

Sacramento County

Access Compliance Survey Report - Sidewalks

Cost Summary

GREAT VALLEY DR	ARROWROOT CIR	ARROWROOT CIR	N	\$17,310.00
GREAT VALLEY DR	COOK RIOLO RD	RIDGEPOINT DR	S	\$25,465.00
GREAT VALLEY DR	GINGERROOT CT	GREY IRON CT	N	\$13,283.00
GREAT VALLEY DR	GREY IRON CT	OREILLY PL	N	\$38,699.00
GREAT VALLEY DR	LEWIS AVE	SUNDROP WAY	S	\$27,625.00
GREAT VALLEY DR	MISTY VALLEY WAY	5553 GREAT VALLEY DR	N	\$31,960.00
GREAT VALLEY DR	OREILLY PL	ARROWROOT CIR	N	\$15,344.00
GREAT VALLEY DR	PINYON PINE PL	ANTELOPE NORTH RD	S	\$64,297.00
GREAT VALLEY DR	RED JASPER WAY	COOK RIOLO RD	N	\$14,140.00
GREAT VALLEY DR	RIDGEPOINT DR	TULIPTREE WAY	S	\$23,153.00
GREAT VALLEY DR	SUNDROP WAY	PINYON PINE PL	S	\$12,686.00
GREAT VALLEY DR	TULIPTREE WAY	LEWIS AVE	S	\$12,644.00

GRECO CT

Total Cost for Street: \$70,980.00

Survey Street	Start Street	End Street	Orientation	
GRECO CT	9133 GRECO CT	GRAND CRU DR	N	\$26,104.00
GRECO CT	GRAND CRU DR	9132 GRECO CT	S	\$44,876.00

GREELEY WAY

Total Cost for Street: \$58,688.00

Survey Street	Start Street	End Street	Orientation	
GREELEY WAY	LONGMONT WAY	MADISON AVE	E	\$28,620.00
GREELEY WAY	MADISON AVE	LONGMONT WAY	W	\$30,068.00

GREEN BAY WAY

Total Cost for Street: \$165,840.00

Survey Street	Start Street	End Street	Orientation	
GREEN BAY WAY	CASPIANE WAY	LINDA RIO DR	E	\$59,540.00
GREEN BAY WAY	LINDA RIO DR	VANCOUVER DR	W	\$91,380.00
GREEN BAY WAY	VANCOUVER DR	CASPIANE WAY	E	\$14,920.00

GREEN BLUFFS CT

Total Cost for Street: \$61,600.00

Survey Street	Start Street	End Street	Orientation	
GREEN BLUFFS CT	11491 GREEN BLUFFS CT	PROSPECT HILL DR	N	\$35,920.00
GREEN BLUFFS CT	PROSPECT HILL DR	11491 GREEN BLUFFS CT	S	\$25,680.00

GREEN CREST CT

Total Cost for Street: \$116,791.00

Survey Street	Start Street	End Street	Orientation	
GREEN CREST CT	3236 GREEN CREST CT	DE COSTA AVE	W	\$63,029.00
GREEN CREST CT	DE COSTA AVE	3236 GREEN CREST CT	E	\$53,762.00

GREEN EYES WAY

Total Cost for Street: \$73,468.00

Survey Street	Start Street	End Street	Orientation	
GREEN EYES WAY	6208 GREEN EYES WAY	GREEN RIVER WAY	E	\$15,620.00
GREEN EYES WAY	6217 GREEN EYES WAY	GREEN TOP WAY	S	\$15,328.00
GREEN EYES WAY	GREEN RIVER WAY	6217 GREEN EYES WAY	W	\$26,500.00
GREEN EYES WAY	GREEN TOP WAY	6208 GREEN EYES WAY	N	\$16,020.00

GREEN GLEN WAY

Total Cost for Street: \$556,238.00

Survey Street	Start Street	End Street	Orientation	
GREEN GLEN WAY	5901 GREEN GLEN WAY	WILLOWBROOK DR	SW	\$60,909.00
GREEN GLEN WAY	5929 GREEN GLEN WAY	5901 GREEN GLEN WAY	W	\$74,992.00
GREEN GLEN WAY	6028 GREEN GLEN WAY	MEGHAN WAY	NW	\$42,419.00
GREEN GLEN WAY	6033 GREEN GLEN WAY	5929 GREEN GLEN WAY	SW	\$108,304.00
GREEN GLEN WAY	MEGHAN WAY	6033 GREEN GLEN WAY	SE	\$34,192.00
GREEN GLEN WAY	WILLOWBROOK DR	6028 GREEN GLEN WAY	NE	\$235,422.00

GREEN OAK CT**Total Cost for Street: \$59,980.00**

Survey Street	Start Street	End Street	Orientation	
GREEN OAK CT	9113 GREEN OAK CT	VEGA DEL RIO DR	N	\$26,340.00
GREEN OAK CT	VEGA DEL RIO DR	9113 GREEN OAK CT	S	\$33,640.00

GREEN PARK LN**Total Cost for Street: \$9,240.00**

Survey Street	Start Street	End Street	Orientation	
GREEN PARK LN	GREEN PARK LN	NORTH AVE	W	\$9,240.00

GREEN RIVER WAY**Total Cost for Street: \$85,650.00**

Survey Street	Start Street	End Street	Orientation	
GREEN RIVER WAY	GREEN EYES WAY	GREEN TOP WAY	S	\$23,140.00
GREEN RIVER WAY	GREEN TOP WAY	PECAN AVE	N	\$46,250.00
GREEN RIVER WAY	PECAN AVE	GREEN EYES WAY	S	\$16,260.00

GREEN TOP WAY**Total Cost for Street: \$134,144.00**

Survey Street	Start Street	End Street	Orientation	
GREEN TOP WAY	GREEN EYES WAY	GREENBACK LN	W	\$8,420.00
GREEN TOP WAY	GREEN RIVER WAY	GREEN EYES WAY	W	\$29,764.00
GREEN TOP WAY	GREENBACK LN	OLD ORCHARD WAY	E	\$69,720.00
GREEN TOP WAY	PEAR ORCHARD CT	GREEN RIVER WAY	W	\$26,240.00

GREEN TREE DR**Total Cost for Street: \$554,940.00**

Survey Street	Start Street	End Street	Orientation	
GREEN TREE DR	BOWLING DR	CHEVY CHASE WAY	S	\$163,815.00
GREEN TREE DR	CHEVY CHASE WAY	BOWLING DR	N	\$132,820.00
GREEN TREE DR	FRANKLIN BLVD	BOWLING DR	S	\$145,990.00
GREEN TREE DR	MILBROOK WAY	RUSKUT WAY	S	\$20,920.00
GREEN TREE DR	RUSKUT WAY	FRANKLIN BLVD	N	\$73,315.00
GREEN TREE DR	SOUTHAMPTON WAY	MILBROOK WAY	N	\$18,080.00

GREENACRES WAY**Total Cost for Street: \$316,620.00**

Survey Street	Start Street	End Street	Orientation	
GREENACRES WAY	KENDRICK WAY	SKYRIDGE DR	W	\$121,508.00
GREENACRES WAY	PERSHING AVE	KENDRICK WAY	W	\$25,184.00
GREENACRES WAY	SKYRIDGE DR	PERSHING AVE	E	\$169,928.00

GREENBACK LN**Total Cost for Street: \$9,811,592.15**

Survey Street	Start Street	End Street	Orientation	
GREENBACK LN	5757 GREENBACK LN	VERNER AVE	N	\$150,135.00
GREENBACK LN	5765 GREENBACK LN	5757 GREENBACK LN	N	\$46,137.00
GREENBACK LN	8311 GREENBACK LN	WITTENHAM WAY	N	\$82,260.00
GREENBACK LN	8550 GREENBACK LN	ALMOND AVE	S	\$52,476.00
GREENBACK LN	8632 GREENBACK LN	8686 GREENBACK LN	S	\$106,296.00
GREENBACK LN	8685 GREENBACK LN	8681 GREENBACK LN	N	\$23,436.00
GREENBACK LN	8686 GREENBACK LN	ILLINOIS AVE	S	\$19,020.00
GREENBACK LN	8721 GREENBACK LN	HICKORY AVE	N	\$58,056.00
GREENBACK LN	8760 GREENBACK LN	BEECH AVE	S	\$30,420.00
GREENBACK LN	8841 GREENBACK LN	BEECH AVE	N	\$47,472.00
GREENBACK LN	8974 GREENBACK LN	PECAN AVE	S	\$10,868.00
GREENBACK LN	9127 GREENBACK LN	FILBERT AVE	N	\$24,348.00
GREENBACK LN	9152 GREENBACK LN	GREENBACK LN	S	\$9,780.00
GREENBACK LN	9172 GREENBACK LN	CHESTNUT AVE	S	\$39,732.00
GREENBACK LN	9337 GREENBACK LN	WALNUT AVE	N	\$41,615.00

Sacramento County

Access Compliance Survey Report - Sidewalks

Cost Summary

GREENBACK LN	9348 GREENBACK LN	MAIN AVE	S	\$37,625.00
GREENBACK LN	9446 GREENBACK LN	MADISON AVE	S	\$212,832.00
GREENBACK LN	9477 GREENBACK LN	9439 GREENBACK LN	N	\$51,924.00
GREENBACK LN	ALMOND AVE	ILLINOIS AVE	S	\$214,306.60
GREENBACK LN	AMANI PL	FILBERT AVE	S	\$141,794.49
GREENBACK LN	BEECH AVE	HAZEL AVE	S	\$273,627.02
GREENBACK LN	BIRKS LN	ALMOND AVE	N	\$356,824.20
GREENBACK LN	BRAZIL AVE	CHESTNUT AVE	S	\$383,793.27
GREENBACK LN	CHESTNUT AVE	WALNUT AVE	S	\$295,997.53
GREENBACK LN	DIABLO DR	END OF SIDEWALK	S	\$33,363.00
GREENBACK LN	END OF SIDEWALK	END OF SIDEWALK	S	\$193,999.50
GREENBACK LN	END OF SIDEWALK.	END OF SIDEWALK	N	\$177,535.50
GREENBACK LN	FAIR OAKS BLVD	KIFISIA WAY	S	\$235,950.00
GREENBACK LN	FILBERT AVE	CHESTNUT AVE	S	\$685,688.79
GREENBACK LN	GARFIELD AVE	END OF SIDEWALK	S	\$13,200.00
GREENBACK LN	GREEN TOP WAY	PECAN AVE	N	\$31,368.00
GREENBACK LN	GREENBACK LN	STOFFER WAY	S	\$111,419.74
GREENBACK LN	HAYWORTH LN	FAIR OAKS BLVD	N	\$35,730.00
GREENBACK LN	HAZEL AVE	8964 GREENBACK LN	S	\$84,522.00
GREENBACK LN	HICKORY AVE	BIRKS LN	N	\$483,875.13
GREENBACK LN	HOFFMAN LN	HOFFMAN LN	S	\$784,357.35
GREENBACK LN	ILLINOIS AVE	8700 GREENBACK LN	S	\$277,485.78
GREENBACK LN	INDIAN RIVER DR	5765 GREENBACK LN	N	\$126,315.00
GREENBACK LN	KENNETH AVE	VIA PRESIDIO LN	S	\$569,057.53
GREENBACK LN	KIFISIA WAY	HOFFMAN LN	S	\$379,098.75
GREENBACK LN	MAIN AVE	MADISON AVE	S	\$450,379.35
GREENBACK LN	PECAN AVE	9088 GREENBACK LN	S	\$120,066.00
GREENBACK LN	RIVER ROCK DR	MAIN AVE	N	\$235,180.88
GREENBACK LN	STOFFER WAY	8760 GREENBACK LN	S	\$56,716.52
GREENBACK LN	STRATUS DR	KENNETH AVE	N	\$100,974.00
GREENBACK LN	TRAJAN DR	KENNETH AVE	S	\$935,153.59
GREENBACK LN	UNNAMED RD	HAYWORTH LN	N	\$152,635.01
GREENBACK LN	VERNER AVE	END OF SIDEWALK.	N	\$109,518.00
GREENBACK LN	WALNUT AVE	9334 GREENBACK LN	S	\$317,148.76
GREENBACK LN	WITTENHAM WAY	8243 GREENBACK LN	N	\$400,078.86

GREENBERRY DR

Total Cost for Street: \$187,409.00

Survey Street	Start Street	End Street	Orientation	
GREENBERRY DR	HACKBERRY LN	MULDROW RD	S/W	\$88,772.00
GREENBERRY DR	MULDROW RD	HACKBERRY LN	E/N	\$98,637.00

GREENBRIER WAY

Total Cost for Street: \$234,040.00

Survey Street	Start Street	End Street	Orientation	
GREENBRIER WAY	DESERET AVE	MADISON AVE	W	\$129,680.00
GREENBRIER WAY	MADISON AVE	DESERET AVE	E	\$104,360.00

GREENHEAD CT

Total Cost for Street: \$117,792.00

Survey Street	Start Street	End Street	Orientation	
GREENHEAD CT	6921 GREENHEAD CT	REDHEAD WAY	W	\$55,216.00
GREENHEAD CT	REDHEAD WAY	6921 GREENHEAD CT	E	\$62,576.00

GREENHOLME DR

Total Cost for Street: \$1,102,198.00

Survey Street	Start Street	End Street	Orientation	
---------------	--------------	------------	-------------	--

Sacramento County

Access Compliance Survey Report - Sidewalks

Cost Summary

GREENHOLME DR	4528 GREENHOLME DR	WALERGA RD	S	\$83,648.00
GREENHOLME DR	4723 GREENHOLME DR	WALERGA RD	N	\$78,855.00
GREENHOLME DR	GLASSBORO WAY	HAMILTON ST	N	\$103,126.00
GREENHOLME DR	HAMILTON ST	HILLSDALE BLVD	S	\$184,188.00
GREENHOLME DR	HAYFORD WAY	4723 GREENHOLME DR	E	\$66,483.00
GREENHOLME DR	HILLSDALE BLVD	4528 GREENHOLME DR	S	\$200,178.00
GREENHOLME DR	OPPOSITE OF 4723	HAYFORD WAY	E	\$65,258.00
GREENHOLME DR	REVELSTOK DR	HILLSDALE BLVD	N	\$72,937.00
GREENHOLME DR	WALERGA RD	OPPOSITE OF 4723 GREENHOLME	S	\$247,525.00

GREENLAWN WAY

Total Cost for Street: \$163,124.00

Survey Street	Start Street	End Street	Orientation	
GREENLAWN WAY	4144 GREENLAWN WAY	4151 GREENLAWN WAY	S	\$10,688.00
GREENLAWN WAY	4151 GREENLAWN WAY	GREENLAWN WAY	N	\$20,856.00
GREENLAWN WAY	GREENLAWN WAY	WALLABY WAY	N	\$10,576.00
GREENLAWN WAY	HARRISON ST	4144 GREENLAWN WAY	S	\$77,356.00
GREENLAWN WAY	OBERON AVE	HARRISON ST	N	\$43,648.00

GREENOCK WAY

Total Cost for Street: \$240,907.00

Survey Street	Start Street	End Street	Orientation	
GREENOCK WAY	BERWICK MOOR PL	WOODED GLEN PL	E	\$23,851.00
GREENOCK WAY	BRONHOLLY PL	BRYCEWOOD WAY	E	\$13,418.00
GREENOCK WAY	BRYCEWOOD WAY	FLYNN WAY	W	\$63,011.00
GREENOCK WAY	CHEVIOT HILL CT	BERWICK MOOR PL	E	\$28,669.00
GREENOCK WAY	FLYNN WAY	WHITEHAVEN WAY	W	\$73,740.00
GREENOCK WAY	WHITEHAVEN WAY	CHEVIOT HILL CT	W	\$22,398.00
GREENOCK WAY	WOODED GLEN PL	BRONHOLLY PL	E	\$15,820.00

GREENWICH CIR

Total Cost for Street: \$248,075.00

Survey Street	Start Street	End Street	Orientation	
GREENWICH CIR	4316 GREENWICH CIR	BOWLING DR	N	\$35,460.00
GREENWICH CIR	4319 GREENWICH CIR	GREENWICH CIR	W	\$33,405.00
GREENWICH CIR	4336 GREENWICH CIR	GREENWICH CIR	N	\$10,330.00
GREENWICH CIR	4340 GREENWICH CIR	4336 GREENWICH CIR	N	\$6,080.00
GREENWICH CIR	BOWLING DR	4344 GREENWICH CIR	S	\$81,810.00
GREENWICH CIR	GREENWICH CIR	BOWLING DR	N	\$80,990.00

GREENWOOD AVE

Total Cost for Street: \$132,316.00

Survey Street	Start Street	End Street	Orientation	
GREENWOOD AVE	2860 GREENWOOD AVE	MARCONI AVE	E	\$15,200.00
GREENWOOD AVE	3204 GREENWOOD AVE	ELIZABETH AVE	E	\$13,920.00
GREENWOOD AVE	4513 NORTH AVE	ELIZABETH AVE	W	\$35,732.00
GREENWOOD AVE	ELIZABETH AVE	3205 GREENWOOD AVE/	W	\$42,152.00
GREENWOOD AVE	MARCONI AVE	2833 GREENWOOD AVE	W	\$25,312.00

GREGORY WAY

Total Cost for Street: \$162,836.00

Survey Street	Start Street	End Street	Orientation	
GREGORY WAY	ARDEN WAY	MEREDITH WAY	W	\$24,336.00
GREGORY WAY	LITTLE CT	ARDEN WAY	S	\$43,360.00
GREGORY WAY	MEREDITH WAY	SHELLEY WAY	W	\$50,248.00
GREGORY WAY	SHELLEY WAY	LITTLE CT	E	\$44,892.00

GRENOBLE WAY

Total Cost for Street: \$103,420.00

Survey Street	Start Street	End Street	Orientation	
GRENOBLE WAY	BUCCANEER CIR	S PORT DR	E	\$55,500.00

Sacramento County

Access Compliance Survey Report - Sidewalks

Cost Summary

GRENOBLE WAY	S PORT DR	BUCCANEER CIR	W	\$47,920.00
GREY BIRCH WAY			Total Cost for Street:	\$156,470.00
Survey Street	Start Street	End Street	Orientation	
GREY BIRCH WAY	5745 GREY BIRCH WAY	SUNDROP WAY	N	\$20,355.00
GREY BIRCH WAY	LEWIS AVE	5745 GREY BIRCH WAY	S	\$91,945.00
GREY BIRCH WAY	SUNDROP WAY	LEWIS AVE	N	\$44,170.00
GREY IRON CT			Total Cost for Street:	\$30,309.00
Survey Street	Start Street	End Street	Orientation	
GREY IRON CT	8512 GREY IRON CT	GREAT VALLEY DR	W	\$14,077.00
GREY IRON CT	GREAT VALLEY DR	8512 GREY IRON CT	E	\$16,232.00
GREY LIVERY WAY			Total Cost for Street:	\$80,560.00
Survey Street	Start Street	End Street	Orientation	
GREY LIVERY WAY	3960 GREY LIVERY WAY	TARMIGAN DR	S/E	\$13,860.00
GREY LIVERY WAY	BRUSH OAK WAY	QUIET KNOLLS DR	N	\$16,686.00
GREY LIVERY WAY	GLORIANN WAY	3960 GREY LIVERY WAY	S	\$14,620.00
GREY LIVERY WAY	QUIET KNOLLS DR	GLORIANN WAY	S	\$9,904.00
GREY LIVERY WAY	TARMIGAN DR	BRUSH OAK WAY	N	\$25,490.00
GREY WOLF DR			Total Cost for Street:	\$21,132.00
Survey Street	Start Street	End Street	Orientation	
GREY WOLF DR	ANTELOPE RD	N COUNTRY DR	E	\$10,736.00
GREY WOLF DR	N COUNTRY DR	ANTELOPE RD	W	\$10,396.00
GREYCREST CT			Total Cost for Street:	\$101,730.00
Survey Street	Start Street	End Street	Orientation	
GREYCREST CT	3113 GREYCREST CT	SAXONVILLE WAY	S	\$47,394.00
GREYCREST CT	SAXONVILLE WAY	3113 GREYCREST CT	N	\$54,336.00
GREYHAWK CT			Total Cost for Street:	\$69,615.00
Survey Street	Start Street	End Street	Orientation	
GREYHAWK CT	7501 GREYHAWK CT	7512 GREYHAWK CT	W	\$16,040.00
GREYHAWK CT	7512 GREYHAWK CT	PALMER HOUSE DR	S	\$23,900.00
GREYHAWK CT	7519 GREYHAWK CT	7501 GREYHAWK CT	E	\$13,625.00
GREYHAWK CT	PALMER HOUSE DR	7519 GREYHAWK CT	N	\$16,050.00
GREYWELL WAY			Total Cost for Street:	\$49,320.00
Survey Street	Start Street	End Street	Orientation	
GREYWELL WAY	CHILHAM WAY	ESTATES DR	S	\$49,320.00
GRIBBLE CT			Total Cost for Street:	\$15,560.00
Survey Street	Start Street	End Street	Orientation	
GRIBBLE CT	9079 GRIBBLE CT	SUSAN OAK DR	N	\$3,500.00
GRIBBLE CT	SUSAN OAK DR	9079 GRIBBLE CT	S	\$12,060.00
GRINZING WAY			Total Cost for Street:	\$114,292.00
Survey Street	Start Street	End Street	Orientation	
GRINZING WAY	AMARONE WAY	CHAMPAGNE CT	W	\$30,920.00
GRINZING WAY	CHAMPAGNE CT	TRAMINER WAY	SW	\$35,836.00
GRINZING WAY	ROXHEIM CT	AMARONE WAY	E	\$47,536.00
GRIZZLY HILL CT			Total Cost for Street:	\$130,520.00
Survey Street	Start Street	End Street	Orientation	
GRIZZLY HILL CT	2220 GRIZZLY HILL CT	2248 GRIZZLY HILL CT	N	\$40,260.00
GRIZZLY HILL CT	2248 GRIZZLY HILL CT	PROSPECT HILL DR	W	\$37,680.00

Sacramento County

Access Compliance Survey Report - Sidewalks

Cost Summary

GRIZZLY HILL CT	2257 GRIZZLY HILL CT	2220 GRIZZLY HILL CT	S	\$32,400.00
GRIZZLY HILL CT	PROSPECT HILL DR	2257 GRIZZLY HILL CT	E	\$20,180.00

GROFF DR
Total Cost for Street: \$80,560.00

Survey Street	Start Street	End Street	Orientation	
GROFF DR	GROFF DR	LEATHAM AVE	W	\$17,260.00
GROFF DR	LA SERENA DR	LEATHAM AVE	E	\$24,780.00
GROFF DR	LEATHAM AVE	LA SERENA DR	W	\$38,520.00

GROUSE CT
Total Cost for Street: \$82,390.00

Survey Street	Start Street	End Street	Orientation	
GROUSE CT	4623 GROUSE CT	BLUE DUCK WAY	N	\$36,160.00
GROUSE CT	BLUE DUCK WAY	4623 GROUSE CT	S	\$46,230.00

GROVE ST
Total Cost for Street: \$208,559.00

Survey Street	Start Street	End Street	Orientation	
GROVE ST	C ST	SIDEWALK END	E	\$9,120.00
GROVE ST	CENTER ST	SIDEWALK END	W	\$25,917.00
GROVE ST	CORODON ST	LORD ST	E	\$16,225.00
GROVE ST	LORD ST	C ST	E	\$3,344.00
GROVE ST	N SOUTH ST	N SOUTH ST	E	\$72,705.00
GROVE ST	NORTH ST	CENTER ST	W	\$6,948.00
GROVE ST	SIDEWALK START	THEATER ST	W	\$40,644.00
GROVE ST	THEATER ST	N SOUTH ST	W	\$33,656.00

GROVEHILL WAY
Total Cost for Street: \$172,173.00

Survey Street	Start Street	End Street	Orientation	
GROVEHILL WAY	DANRIDGE DR	ELAINE DR	E	\$88,105.00
GROVEHILL WAY	ELAINE DR	DANRIDGE DR	W	\$84,068.00

GROVELAND WAY
Total Cost for Street: \$306,533.00

Survey Street	Start Street	End Street	Orientation	
GROVELAND WAY	3272 GROVELAND WAY	ESTERBROOK WAY	S	\$15,820.00
GROVELAND WAY	3339 GROVELAND WAY	LOST RIVER CT	N	\$11,649.00
GROVELAND WAY	BLACK EAGLE DR	GLENTANA WAY	W	\$72,201.00
GROVELAND WAY	CHUGWATER CT	BLACK EAGLE DR	E	\$20,813.00
GROVELAND WAY	COULTER CT	BLACK EAGLE DR	E	\$49,612.00
GROVELAND WAY	ESTERBROOK WAY	CHUGWATER CT	S	\$28,622.00
GROVELAND WAY	GLENTANA WAY	3272 GROVELAND WAY	S	\$32,344.00
GROVELAND WAY	LOST RIVER CT	COULTER CT	N	\$75,472.00

GROVER CT
Total Cost for Street: \$80,729.00

Survey Street	Start Street	End Street	Orientation	
GROVER CT	4038 GROVER CT	MURDOCK WAY	E	\$45,596.00
GROVER CT	MURDOCK WAY	GROVER CT	W	\$35,133.00

GROVESNOR CT
Total Cost for Street: \$81,200.00

Survey Street	Start Street	End Street	Orientation	
GROVESNOR CT	523 GROVESNOR CT	WILHAGGIN DR	S	\$37,930.00
GROVESNOR CT	WILHAGGIN DR	523 GROVESNOR CT	N	\$43,270.00

GRUMMAN WAY
Total Cost for Street: \$40,620.00

Survey Street	Start Street	End Street	Orientation	
GRUMMAN WAY	PROPELLER CT	RUNWAY DR	S	\$18,120.00
GRUMMAN WAY	RUNWAY DR	PROPELLER WAY	N	\$22,500.00

GUALALA CT**Total Cost for Street: \$89,710.00**

Survey Street	Start Street	End Street	Orientation	
GUALALA CT	8155 GUALALA CT	8162 GUALALA CT	W	\$22,448.00
GUALALA CT	8162 GUALALA CT	ALBION RIVER CT	S	\$21,960.00
GUALALA CT	8171 GUALALA CT	8155 GUALALA CT	W	\$19,350.00
GUALALA CT	BRIDGET DR	8175 GUALALA CT	N	\$25,952.00

GUANACHE CT**Total Cost for Street: \$52,113.00**

Survey Street	Start Street	End Street	Orientation	
GUANACHE CT	8361 GUANACHE CT	ELSIE IDA WAY	E	\$31,545.00
GUANACHE CT	ELSIE IDA WAY	8364 GUANACHE CT	W	\$20,568.00

GUILDFORD CT**Total Cost for Street: \$54,520.00**

Survey Street	Start Street	End Street	Orientation	
GUILDFORD CT	ASHTON DR	4230 GUILDFORD CT	S	\$54,520.00

GULFPORT WAY**Total Cost for Street: \$288,495.00**

Survey Street	Start Street	End Street	Orientation	
GULFPORT WAY	CRENSHAW WAY	ROGUE RIVER DR	S	\$45,280.00
GULFPORT WAY	ROGUE RIVER DR	WATERTON WAY	N	\$150,650.00
GULFPORT WAY	WATERTON WAY	CRENSHAW WAY	S	\$92,565.00

GULL WAY**Total Cost for Street: \$236,162.00**

Survey Street	Start Street	End Street	Orientation	
GULL WAY	7861 GULL WAY	KINGLET WAY	W	\$58,864.00
GULL WAY	DELANEY DR	7861 GULL WAY	E	\$113,132.00
GULL WAY	KINGLET WAY	DELANEY DR	W	\$64,166.00

GUNN RD**Total Cost for Street: \$4,177,018.35**

Survey Street	Start Street	End Street	Orientation	
GUNN RD	2018 GUNN RD	2024 GUNN RD	E	\$4,284.00
GUNN RD	2121 GUNN RD	2051 GUNN RD	W	\$15,324.00
GUNN RD	2150 GUNN RD	MOODY LN	E	\$20,672.00
GUNN RD	2220 GUNN RD	2222 GUNN RD	E	\$17,008.00
GUNN RD	2223 GUNN RD	WILLOW PARK CT	W	\$12,116.00
GUNN RD	2517 GUNN RD	EL CAMINO AVE	W	\$41,178.00
GUNN RD	2805 GUNN RD	2801 GUNN RD	W	\$25,160.00
GUNN RD	EL CAMINO AVE	GUNN RD	E	\$697,481.51
GUNN RD	FAIR OAKS BLVD	MOODY LN	E	\$683,677.70
GUNN RD	GUNN RD	EL CAMINO AVE	E	\$47,496.00
GUNN RD	KENNETH AVE	EL CAMINO AVE	W	\$862,895.68
GUNN RD	MARCONI AVE	KENNETH AVE	W	\$649,524.90
GUNN RD	MCKENZIE GLEN CT	FAIR OAKS BLVD	W	\$10,752.00
GUNN RD	MOODY LN	2202 GUNN RD	E	\$911,499.84
GUNN RD	MORRO BAY DR	MCKENZIE GLEN CT	W	\$56,688.00
GUNN RD	WILLOW PARK CT	MORRO BAY DR	W	\$121,260.72

GUSTAFON CT**Total Cost for Street: \$64,608.00**

Survey Street	Start Street	End Street	Orientation	
GUSTAFON CT	10291 GUSTAFON CT	SORENSTAM DR	N	\$26,592.00
GUSTAFON CT	SORENSTAM DR	10299 GUSTAFON CT	S	\$38,016.00

GUSTINE WAY**Total Cost for Street: \$151,755.00**

Survey Street	Start Street	End Street	Orientation	
GUSTINE WAY	8223 GUSTINE WAY	GOSHEN WAY	N	\$59,865.00

Sacramento County

Access Compliance Survey Report - Sidewalks

Cost Summary

GUSTINE WAY	GOSHEN WAY	PINE COVE CT	N	\$19,980.00
GUSTINE WAY	REEDLEY WAY	PIXLEY WAY	S	\$71,910.00

GUTHRIE ST

Total Cost for Street: \$419,584.00

Survey Street	Start Street	End Street	Orientation	
GUTHRIE ST	DON JULIO BLVD	KINGBIRD WAY	W	\$64,124.00
GUTHRIE ST	KEEMA AVE	KINGBIRD WAY	E	\$127,820.00
GUTHRIE ST	KINGBIRD WAY	KEEMA AVE	W	\$227,640.00

GWINHURST CIR

Total Cost for Street: \$848,966.96

Survey Street	Start Street	End Street	Orientation	
GWINHURST CIR	8216 GWINHURST CIR	8228 GWINHURST CIR	W	\$38,760.00
GWINHURST CIR	8228 GWINHURST CIR	8278 GWINHURST CIR	W	\$150,756.00
GWINHURST CIR	8278 GWINHURST CIR	HARDESTER DR	N	\$23,368.00
GWINHURST CIR	8283 GWINHURST CIR	8215 GWINHURST CIR	E	\$179,870.00
GWINHURST CIR	FLANNERY WAY	HARDESTER DR	N	\$413,252.96
GWINHURST CIR	HARDESTER DR	8287 GWINHURST CIR	S	\$42,960.00

GYAN WAY

Total Cost for Street: \$203,460.00

Survey Street	Start Street	End Street	Orientation	
GYAN WAY	7716 GYAN WAY	HAYSTACK DR	W	\$95,880.00
GYAN WAY	HAYSTACK DR	END OF STREET	W	\$107,580.00

GYPSY STAR WAY

Total Cost for Street: \$284,483.00

Survey Street	Start Street	End Street	Orientation	
GYPSY STAR WAY	8221 GYPSY STAR WAY	RIVALLO WAY	S	\$14,680.00
GYPSY STAR WAY	FOX RIVER WAY	IRONSTONE WAY	E	\$14,448.00
GYPSY STAR WAY	IRONSTONE WAY	MARIUS WAY	E	\$11,992.00
GYPSY STAR WAY	KADLIN DR	SIDEWALK END	W	\$130,915.00
GYPSY STAR WAY	MARIUS WAY	KADLIN DR	E	\$25,345.00
GYPSY STAR WAY	SIDEWALK START	KADLIN DR	W	\$87,103.00

GYPSY WAY

Total Cost for Street: \$33,120.00

Survey Street	Start Street	End Street	Orientation	
GYPSY WAY	HUNTSMAN DR	MEDALLION WAY	W	\$16,520.00
GYPSY WAY	MEDALLION WAY	HUNTSMAN DR	E	\$16,600.00

H PKWY

Total Cost for Street: \$423,995.00

Survey Street	Start Street	End Street	Orientation	
H PKWY	CENTER PKWY	K PKWY	S	\$65,280.00
H PKWY	FOREST PKWY	K PKWY	W	\$148,645.00
H PKWY	K PKWY	CENTER PKWY	S	\$135,780.00
H PKWY	SOUTHEAST PKWY	FOREST PKWY	E	\$74,290.00

HAAST CT

Total Cost for Street: \$25,990.00

Survey Street	Start Street	End Street	Orientation	
HAAST CT	8160 HAAST CT	LARCHMONT OAK WAY	W	\$9,870.00
HAAST CT	LARCHMONT OAK WAY	8161 HAAST CT	E	\$16,120.00

HACIENDA WAY

Total Cost for Street: \$169,497.00

Survey Street	Start Street	End Street	Orientation	
HACIENDA WAY	COTTAGE WAY	LA MESA WAY	E	\$81,489.00
HACIENDA WAY	LA MESA WAY	COTTAGE WAY	W	\$88,008.00

HACKBERRY LN

Total Cost for Street: \$3,733,325.68

Survey Street	Start Street	End Street	Orientation	
---------------	--------------	------------	-------------	--

Sacramento County

Access Compliance Survey Report - Sidewalks

Cost Summary

HACKBERRY LN	4247 HACKBERRY LN	4258 HACKBERRY LN	E	\$23,548.00
HACKBERRY LN	4333 HACKBERRY LN	LOCUST AVE	W	\$53,420.00
HACKBERRY LN	4518 JANA CT	JANA CT	N	\$24,262.00
HACKBERRY LN	5331 HACKBERRY LN	MARKOS CT	W	\$29,568.00
HACKBERRY LN	5520 HACKBERRY LN	5505 HACKBERRY LN	W	\$76,550.50
HACKBERRY LN	CHRIS ANN CT	END OF SIDEWALK	W	\$11,660.00
HACKBERRY LN	CYPRESS AVE	4208 HACKBERRY LN	E	\$269,591.26
HACKBERRY LN	END OF SIDEWALK	CHRIS ANN CT	W	\$56,383.00
HACKBERRY LN	GREENBERRY DR	MADISON AVE	E	\$155,840.00
HACKBERRY LN	HASKELL AVE	4414 HACKBERRY LN	W	\$81,228.00
HACKBERRY LN	JANA CT	WINDING WAY	E	\$168,929.51
HACKBERRY LN	JEFF WAY	HASKELL AVE	E	\$32,921.00
HACKBERRY LN	KEM LN	LOCUST AVE	E	\$66,478.22
HACKBERRY LN	KIVA DR	END OF SIDEWALK	W	\$24,737.00
HACKBERRY LN	LOCUST AVE	VALL CT	W	\$130,094.00
HACKBERRY LN	MADISON AVE	OPPOSITE OF GREENBERRY DR	W	\$314,056.00
HACKBERRY LN	MAJOR WAY	END OF SIDEWALK	W	\$114,111.16
HACKBERRY LN	MARKOS CT	SHEREEN CT	W	\$39,680.00
HACKBERRY LN	MULDROW RD	GREENBERRY DR	E	\$85,117.00
HACKBERRY LN	NICHORA WAY	KIVA DR	W	\$46,575.00
HACKBERRY LN	NONNIE AVE	5450 HACKBERRY LN	E	\$162,547.36
HACKBERRY LN	OMNI DR	ROLLING OAK DR	W	\$72,903.00
HACKBERRY LN	OPPOSITE OF GREENBERRY	OMNI DR	W	\$30,368.00
HACKBERRY LN	PALM AVE	CHRIS ANN CT	W	\$418,134.74
HACKBERRY LN	RAVENSWOOD LN	VERDE CRUZ WAY	E	\$277,732.68
HACKBERRY LN	RAYBEL AVE	HACKBERRY LN	W	\$225,364.26
HACKBERRY LN	REGAN HALL LN	KIVA DR	E	\$79,924.00
HACKBERRY LN	ROLLING OAK DR	MAJOR WAY	W	\$62,043.00
HACKBERRY LN	SHADOW CREEK DR	RAYBEL AVE	E	\$30,776.00
HACKBERRY LN	SHEREEN CT	MADISON AVE	W	\$63,230.00
HACKBERRY LN	VALL CT	CYPRESS AVE	W	\$83,316.00
HACKBERRY LN	VERDE CRUZ WAY	MULDROW RD	E	\$48,886.00
HACKBERRY LN	WINDING WAY	CARTIER LN	E	\$373,350.99

HACKMORE CT

Total Cost for Street:

\$42,510.00

Survey Street	Start Street	End Street	Orientation	
HACKMORE CT	8611 HACKMORE CT	COUNTRY RUN WAY	W	\$24,360.00
HACKMORE CT	8622 HACKMORE CT	8610 HACKMORE CT	E	\$13,070.00
HACKMORE CT	COUNTRY RUN WAY	8622 HACKMORE CT	E	\$5,080.00

HAGGIN GROVE WAY

Total Cost for Street:

\$415,356.00

Survey Street	Start Street	End Street	Orientation	
HAGGIN GROVE WAY	1712 HAGGIN GROVE WAY	1744 HAGGIN GROVE WAY	N	\$41,852.00
HAGGIN GROVE WAY	1717 HAGGIN GROVE WAY	TREE SIDE DR	E	\$73,496.00
HAGGIN GROVE WAY	1737 HAGGIN GROVE WAY	HOUSE WORKS DR	S	\$24,716.00
HAGGIN GROVE WAY	1744 HAGGIN GROVE WAY	TREE SIDE DR	E	\$75,432.00
HAGGIN GROVE WAY	5401 TREE SIDE DR	1737 HAGGIN GROVE WAY	W	\$97,768.00
HAGGIN GROVE WAY	HOUSE WORKS DR	1717 HAGGIN GROVE WAY	S	\$24,812.00
HAGGIN GROVE WAY	TREE SIDE DR	1712 HAGGIN GROVE WAY	W	\$77,280.00

HAGUE WAY

Total Cost for Street:

\$167,964.00

Survey Street	Start Street	End Street	Orientation	
HAGUE WAY	DIKE CT	ROTTERDAM DR	W	\$51,264.00

Sacramento County

Access Compliance Survey Report - Sidewalks

Cost Summary

HAGUE WAY	ROTTERDAM DR	DIKE CT	W	\$116,700.00
-----------	--------------	---------	---	--------------

HALBRITE WAY Total Cost for Street: \$620,685.00

Survey Street	Start Street	End Street	Orientation	
HALBRITE WAY	8187 HALBRITE WAY	IONA WAY	N	\$50,960.00
HALBRITE WAY	8223 HALBRITE WAY	8187 HALBRITE WAY	W	\$44,445.00
HALBRITE WAY	8230 HALBRITE WAY	RIVERHURST CT	S	\$68,220.00
HALBRITE WAY	EDENWOOD CT	SHELLBROOK CT	S	\$56,570.00
HALBRITE WAY	ELSIE AVE	HALBRITE WAY	W	\$13,520.00
HALBRITE WAY	HALBRITE WAY	SANDILANDS WAY	N	\$124,520.00
HALBRITE WAY	IONA WAY	WEYBURN CT	S	\$82,180.00
HALBRITE WAY	RIVERHURST CT	EDENWOOD CT	S	\$40,060.00
HALBRITE WAY	SANDILANDS WAY	8227 HALBRITE WAY	N	\$101,230.00
HALBRITE WAY	WEYBURN CT	8230 HALBRITE WAY	E	\$38,980.00

HALDEMAN CT Total Cost for Street: \$59,540.00

Survey Street	Start Street	End Street	Orientation	
HALDEMAN CT	8060 HALDEMAN CT	RESNICK WAY	S	\$12,420.00
HALDEMAN CT	8072 HALDEMAN CT	8060 HALDEMAN CT	S	\$19,988.00
HALDEMAN CT	8073 HALDEMAN CT	8077 HALDEMAN CT	N	\$2,728.00
HALDEMAN CT	HALDEMAN WAY	8069 HALDEMAN CT	N	\$24,404.00

HALDEMAN WAY Total Cost for Street: \$191,199.00

Survey Street	Start Street	End Street	Orientation	
HALDEMAN WAY	8003 HALDEMAN WAY	BOTHWELL DR	W	\$20,428.00
HALDEMAN WAY	8032 HALDEMAN WAY	BOTHWELL DR	E	\$38,056.00
HALDEMAN WAY	8037 HALDEMAN WAY	HALDEMAN CT	N	\$50,036.00
HALDEMAN WAY	BOTHWELL DR	8037 HALDEMAN WAY	W	\$55,279.00
HALDEMAN WAY	RESNICK WAY	8036 HALDEMAN WAY	S	\$27,400.00

HALIDON WAY Total Cost for Street: \$66,186.00

Survey Street	Start Street	End Street	Orientation	
HALIDON WAY	BOTHWELL DR	LANGHAM WAY	S	\$26,212.00
HALIDON WAY	LAUDER CT	BOTHWELL DR	N	\$39,974.00

HALKIRK WAY Total Cost for Street: \$94,963.00

Survey Street	Start Street	End Street	Orientation	
HALKIRK WAY	CAYMUS DR	HUXLEY CT	N	\$16,111.00
HALKIRK WAY	CROFTON CT	CAYMUS DR	S	\$51,708.00
HALKIRK WAY	HUXLEY CT	EMSDALE WAY	N	\$27,144.00

HALLADALE CT Total Cost for Street: \$42,816.00

Survey Street	Start Street	End Street	Orientation	
HALLADALE CT	8100 HALLADALE CT	ALLENDAL WAY	W	\$23,144.00
HALLADALE CT	MUNSLow WAY	8101 HALLADALE CT	E	\$19,672.00

HALLELUJAH CT Total Cost for Street: \$62,588.00

Survey Street	Start Street	End Street	Orientation	
HALLELUJAH CT	3632 HALLELUJAH CT	ENGLE RD	E	\$26,752.00
HALLELUJAH CT	ENGLE RD	3632 HALLELUJAH CT	W	\$35,836.00

HALLMARK DR Total Cost for Street: \$387,732.00

Survey Street	Start Street	End Street	Orientation	
HALLMARK DR	ETHAN WAY	HOWE AVE	S	\$205,620.00
HALLMARK DR	HOWE AVE	ETHAN WAY	N	\$182,112.00

HALSTED AVE**Total Cost for Street: \$306,392.00**

Survey Street	Start Street	End Street	Orientation	
HALSTED AVE	5321 HALSTED AVE	HOMEWOOD WAY	S	\$93,424.00
HALSTED AVE	GARFIELD AVE	HOMEWOOD WAY	N	\$73,072.00
HALSTED AVE	HOMEWOOD WAY	GARFIELD AVE	S	\$117,712.00
HALSTED AVE	VONDA ST	5321 HALSTED AVE	N	\$22,184.00

HALTER CT**Total Cost for Street: \$71,175.00**

Survey Street	Start Street	End Street	Orientation	
HALTER CT	NORRIS AVE	NORRIS AVE	W/E	\$71,175.00

HAMERBEE CT**Total Cost for Street: \$96,666.00**

Survey Street	Start Street	End Street	Orientation	
HAMERBEE CT	7301 HAMERBEE CT	HEFLEA CT	E	\$52,636.00
HAMERBEE CT	CHERBOURG DR	7301 HAMERBEE CT	W	\$44,030.00

HAMIL CT**Total Cost for Street: \$109,803.00**

Survey Street	Start Street	End Street	Orientation	
HAMIL CT	7516 HAMIL CT	7532 HAMIL CT	S	\$38,084.00
HAMIL CT	7533 HAMIL CT	SIDEWALK END	N	\$28,248.00
HAMIL CT	GERMAN DR	7512 HAMIL CT	W	\$22,493.00
HAMIL CT	SIDEWALK START	GERMAN DR	E	\$20,978.00

HAMILTON ST**Total Cost for Street: \$1,374,099.13**

Survey Street	Start Street	End Street	Orientation	
HAMILTON ST	4978 HAMILTON ST	END OF SIDEWALK	W	\$31,682.00
HAMILTON ST	CALCUTTA WAY	HAMILTON ST	E	\$127,548.00
HAMILTON ST	CARMELO OAKS CT	END OF SIDEWALK	E	\$4,275.00
HAMILTON ST	END OF SIDEWALK	MALAY DR	E	\$31,781.00
HAMILTON ST	GREENHOLME DR	CALCUTTA WAY	E	\$25,344.00
HAMILTON ST	HAMILTON ST	HAMILTON ST	W	\$199,122.00
HAMILTON ST	HILLSDALE BLVD	PALM AVE	E	\$154,131.00
HAMILTON ST	MALAY DR	4978 HAMILTON ST	E	\$34,912.00
HAMILTON ST	MYRTLE AVE	PASADENA AVE	W	\$159,267.00
HAMILTON ST	PALM AVE	PRESIDENT AVE	W	\$211,276.00
HAMILTON ST	PASADENA AVE	END OF SIDEWALK	E	\$365,865.13
HAMILTON ST	PRESIDENT AVE	5421 HAMILTON ST	W	\$28,896.00

HAMITON ST**Total Cost for Street: \$90,753.22**

Survey Street	Start Street	End Street	Orientation	
HAMITON ST	CARMELO OAKS CT	MALAY DR	E	\$90,753.22

HAMLET PL**Total Cost for Street: \$22,824.00**

Survey Street	Start Street	End Street	Orientation	
HAMLET PL	2113 HAMLET PT	THAMES WAY	N	\$13,072.00
HAMLET PL	THAMES WAY	2113 HAMLET PT	S	\$9,752.00

HAMLIN DR**Total Cost for Street: \$196,689.00**

Survey Street	Start Street	End Street	Orientation	
HAMLIN DR	ARUTAS DR	SALAZAR DR	W	\$26,259.00
HAMLIN DR	SALAZAR DR	WORTHINGTON DR	E	\$115,349.00
HAMLIN DR	STONECUTTER WAY	ARUTAS DR	W	\$27,014.00
HAMLIN DR	WORTHINGTON DR	STONECUTTER WAY	W	\$28,067.00

HAMPSHIRE DR**Total Cost for Street: \$262,892.00**

Survey Street	Start Street	End Street	Orientation	
HAMPSHIRE DR	CUMBERLAND RD	MORSE AVE	S	\$113,512.00
HAMPSHIRE DR	KENT DR	CUMBERLAND RD	S	\$63,192.00
HAMPSHIRE DR	MORSE AVE	CUMBERLAND RD	N	\$86,188.00

HAMPTON HILL CT**Total Cost for Street: \$24,653.00**

Survey Street	Start Street	End Street	Orientation	
HAMPTON HILL CT	8630 HAMPTON HILL CT	VINTAGE PARK DR	S	\$14,952.00
HAMPTON HILL CT	VINTAGE PARK DR	8631 HAMPTON HILL CT	N	\$9,701.00

HAMRIC CT**Total Cost for Street: \$44,273.00**

Survey Street	Start Street	End Street	Orientation	
HAMRIC CT	8011 HAMRIC CT	ROLLINS WAY	W	\$22,512.00
HAMRIC CT	ROLLINS WAY	8011 HAMRIC CT	E	\$21,761.00

HANBURY WAY**Total Cost for Street: \$115,070.00**

Survey Street	Start Street	End Street	Orientation	
HANBURY WAY	BILSDALE CT	ASHTED CT	N	\$29,616.00
HANBURY WAY	BRAMFIELD WAY	BILSDALE CT	N	\$38,658.00
HANBURY WAY	FINMERE WAY	BRAMFIELD WAY	S	\$46,796.00

HANCOCK DR**Total Cost for Street: \$380,086.00**

Survey Street	Start Street	End Street	Orientation	
HANCOCK DR	3900 HANCOCK DR	NORRIS AVE	S	\$113,104.00
HANCOCK DR	BRUHN CT	OLIVE GLEN CT	S	\$92,592.00
HANCOCK DR	NORRIS AVE	BRUHN CT	S	\$141,305.00
HANCOCK DR	OLIVE GLEN CT	BRUHN CT	N	\$33,085.00

HANDEL WAY**Total Cost for Street: \$106,760.00**

Survey Street	Start Street	End Street	Orientation	
HANDEL WAY	CALDERA WAY	TRUJILLO WAY	E	\$48,960.00
HANDEL WAY	TRUJILLO WAY	CALDERA WAY	W	\$57,800.00

HANFIELD DR**Total Cost for Street: \$194,596.00**

Survey Street	Start Street	End Street	Orientation	
HANFIELD DR	7424 HANFIELD DR	7442 HANFIELD DR	W	\$16,760.00
HANFIELD DR	7435 HANFIELD DR	MONTEFALCO WAY	E	\$31,212.00
HANFIELD DR	7442 HANFIELD DR	MONTEFALCO WAY	S	\$11,752.00
HANFIELD DR	7454 HANFIELD DR	GARDEN RIDGE WAY	S	\$19,240.00
HANFIELD DR	CASTLEDOWN WAY	DIAMOND RANCH DR	S	\$9,916.00
HANFIELD DR	CHEVERNY WAY	7424 HANFIELD DR	W	\$9,176.00
HANFIELD DR	DIAMOND RANCH DR	MONTEFALCO WAY	N	\$72,426.00
HANFIELD DR	GARDEN RIDGE WAY	CASTLEDOWN WAY	S	\$11,084.00
HANFIELD DR	MONTEFALCO WAY	CHEVERNY WAY	W	\$13,030.00

HANGAR CT**Total Cost for Street: \$48,680.00**

Survey Street	Start Street	End Street	Orientation	
HANGAR CT	4800 HANGAR CT	9099 HANGAR WAY	E	\$29,160.00
HANGAR CT	ERLE BLUNDEN WAY	4800 HANGAR CT	W	\$19,520.00

HANGAR WAY**Total Cost for Street: \$77,544.00**

Survey Street	Start Street	End Street	Orientation	
HANGAR WAY	9071 HANGAR WAY	RUNWAY DR	N	\$14,820.00
HANGAR WAY	9076 HANGAR WAY	ERLE BLUNDEN WAY	W	\$14,384.00

Sacramento County

Access Compliance Survey Report - Sidewalks

Cost Summary

HANGAR WAY	9085 HANGAR WAY	9071 HANGAR WAY	N	\$1,500.00
HANGAR WAY	9099 HANGAR WAY	9085 HANGAR WAY	E	\$9,640.00
HANGAR WAY	RUNWAY DR	9076 HANGAR WAY	S	\$37,200.00

HANKS ST Total Cost for Street: \$516,451.00

Survey Street	Start Street	End Street	Orientation	
HANKS ST	3337 HANKS ST	OLD BRIDLE CT	W	\$20,268.00
HANKS ST	3530 HANKS ST	3552 HANKS ST	W	\$55,664.00
HANKS ST	3552 HANKS ST	SUTTERWOODS WAY	S	\$55,264.00
HANKS ST	ARLISSON DR	KNICKERS CT	E	\$30,760.00
HANKS ST	BRADHUGH CT	COUNTRYROADS DR	E	\$66,875.00
HANKS ST	COUNTRYROADS DR	3530 HANKS ST	W	\$163,584.00
HANKS ST	KNICKERS CT	BRADHUGH CT	E	\$37,872.00
HANKS ST	OAKEN BUCKET CT	3337 HANKS ST	E	\$22,896.00
HANKS ST	OLD BRIDLE CT	COUNTRYROADS DR	W	\$39,440.00
HANKS ST	OLD PLACERVILLE RD	ARLISSON DR	E	\$23,828.00

HANNA CT Total Cost for Street: \$17,254.00

Survey Street	Start Street	End Street	Orientation	
HANNA CT	3031 HANNA CT	ROBERTSON AVE	E	\$9,082.00
HANNA CT	ROBERTSON AVE	3031 HANNA CT	W	\$8,172.00

HANS ENGEL WAY Total Cost for Street: \$223,292.00

Survey Street	Start Street	End Street	Orientation	
HANS ENGEL WAY	8525 HANS ENGEL WAY	ANNETTE ENGEL WAY	N	\$53,860.00
HANS ENGEL WAY	8536 HANS ENGEL WAY	ANNETTE ENGEL WAY	E	\$33,928.00
HANS ENGEL WAY	ANNETTE ENGEL WAY	8525 HANS ENGEL WAY	W	\$50,544.00
HANS ENGEL WAY	KENNETH AVE	8536 HANS ENGEL WAY	S	\$84,960.00

HANUMAN CT Total Cost for Street: \$44,578.00

Survey Street	Start Street	End Street	Orientation	
HANUMAN CT	8176 HANUMAN CT	BRITTANY PARK DR	W	\$23,500.00
HANUMAN CT	BRITTANY PARK DR	8175 HANUMAN CT	E	\$21,078.00

HANZELL CT Total Cost for Street: \$28,228.00

Survey Street	Start Street	End Street	Orientation	
HANZELL CT	8059 HANZELL CT	JOHANNISBERG WAY	E	\$17,228.00
HANZELL CT	BEAULIEU WAY	8058 HANZELL CT	W	\$11,000.00

HAPPY LN Total Cost for Street: \$431,514.00

Survey Street	Start Street	End Street	Orientation	
HAPPY LN	3820 HAPPY LN	BRADVIEW DR	W	\$104,442.00
HAPPY LN	HAPPY LN	OLD PLACERVILLE RD	E	\$249,630.00
HAPPY LN	OLD PLACERVILLE RD	3820 HAPPY LN	W	\$77,442.00

HARBER CT Total Cost for Street: \$480.00

Survey Street	Start Street	End Street	Orientation	
HARBER CT	MOFFATT WAY	114 HARBER CT	S	\$480.00

HARBOURWOOD DR Total Cost for Street: \$187,264.00

Survey Street	Start Street	End Street	Orientation	
HARBOURWOOD DR	8419 HARBOURWOOD DR	TRAJAN DR	N	\$61,080.00
HARBOURWOOD DR	8424 HARBOURWOOD DR	CERROMAR CIR	W	\$25,300.00
HARBOURWOOD DR	8431 HARBOURWOOD DR	8419 HARBOURWOOD DR	N	\$12,196.00
HARBOURWOOD DR	CERROMAR CIR	8431 HARBOURWOOD DR	E	\$21,520.00
HARBOURWOOD DR	TRAJAN DR	8424 HARBOURWOOD DR	S	\$67,168.00

HARDESTER DR**Total Cost for Street: \$768,329.23**

Survey Street	Start Street	End Street	Orientation	
HARDESTER DR	8345 HARDESTER DR	ARDITH DR	E	\$94,912.00
HARDESTER DR	ARDITH DR	GWINHURST CIR	E	\$15,700.00
HARDESTER DR	CALVINE RD	JANSET WAY	E	\$61,576.00
HARDESTER DR	DORSEY WAY	EVERIDGE CT	W	\$26,684.00
HARDESTER DR	EVERIDGE CT	ICHABOD CT	W	\$22,884.00
HARDESTER DR	EXBOURNE CIR	EXBOURNE CIR	W	\$141,596.00
HARDESTER DR	FLANNERY WAY	EXBOURNE CIR	W	\$21,496.00
HARDESTER DR	GWINHURST CIR	GWINHURST CIR	E	\$171,674.00
HARDESTER DR	ICHABOD CT	WILHERT CT	W	\$15,574.00
HARDESTER DR	JANSET WAY	8349 HARDESTER DR	E	\$45,360.00
HARDESTER DR	TRAYNOR WAY	DORSEY WAY	W	\$55,212.00
HARDESTER DR	UNDERHILL DR	CALVINE RD	W	\$77,999.23
HARDESTER DR	WILHERT CT	UNDERHILL DR	W	\$17,662.00

HARDWICK WAY**Total Cost for Street: \$364,211.00**

Survey Street	Start Street	End Street	Orientation	
HARDWICK WAY	4456 HARDWICK WAY	LONGDALE DR	S	\$34,189.00
HARDWICK WAY	4457 HARDWICK WAY	CAXTON CT	NW	\$63,808.00
HARDWICK WAY	CAXTON CT	WHITECLIFF WAY	NW	\$70,873.00
HARDWICK WAY	LONGDALE DR	4457 HARDWICK WAY	N	\$47,792.00
HARDWICK WAY	WHITECLIFF WAY	4456 HARDWICK WAY	SE	\$147,549.00

HARDWOOD CT**Total Cost for Street: \$62,060.00**

Survey Street	Start Street	End Street	Orientation	
HARDWOOD CT	8100 HARDWOOD CT	WOODMORE OAKS DR	S	\$32,960.00
HARDWOOD CT	WOODMORE OAKS DR	8100 HARDWOOD CT	N	\$29,100.00

HAREBELL CT**Total Cost for Street: \$76,594.00**

Survey Street	Start Street	End Street	Orientation	
HAREBELL CT	5000 HAREBELL CT	SAGEBRUSH WAY	S	\$31,257.00
HAREBELL CT	SAGEBRUSH WAY	5000 HAREBELL CT	N	\$45,337.00

HARGER CT**Total Cost for Street: \$51,684.00**

Survey Street	Start Street	End Street	Orientation	
HARGER CT	3410 HARGER CT	LYNNE WAY	S	\$24,264.00
HARGER CT	LYNNE WAY	3410 HARGER CT	N	\$27,420.00

HARKNESS AVE**Total Cost for Street: \$71,275.08**

Survey Street	Start Street	End Street	Orientation	
HARKNESS AVE	131 HARKNESS AVE	133 HARKNESS AVE	N	\$2,225.00
HARKNESS AVE	139 HARKNESS AVE	RIVERSIDE AVE	N	\$2,108.00
HARKNESS AVE	RIVERSIDE AVE	WASHINGTON AVE	S	\$10,600.00
HARKNESS AVE	WASHINGTON AVE	RIVERSIDE AVE	N	\$56,342.08

HARLEN CT**Total Cost for Street: \$158,142.00**

Survey Street	Start Street	End Street	Orientation	
HARLEN CT	6135 HARLEN CT	OAKHOLLOW DR	SW	\$87,357.00
HARLEN CT	OAKHOLLOW DR	6135 HARLEN CT	NE	\$70,785.00

HARLEQUIN WAY**Total Cost for Street: \$512,364.00**

Survey Street	Start Street	End Street	Orientation	
HARLEQUIN WAY	6853 HARLEQUIN WAY	BLACKJACK WAY	W	\$160,632.00
HARLEQUIN WAY	6856 HARLEQUIN WAY	BUTTERBALL WAY	S	\$96,624.00

Sacramento County

Access Compliance Survey Report - Sidewalks

Cost Summary

HARLEQUIN WAY	BLACKJACK WAY	HARLEQUIN WAY	N	\$169,996.00
HARLEQUIN WAY	BUTTERBALL WAY	6853 HARLEQUIN WAY	N	\$85,112.00

HARLEY WAY

Total Cost for Street: \$242,219.00

Survey Street	Start Street	End Street	Orientation	
HARLEY WAY	6501 HARLEY WAY	HARLEY WAY	W	\$50,635.00
HARLEY WAY	6521 HARLEY WAY	6501 HARLEY WAY	E	\$33,144.00
HARLEY WAY	6532 HARLEY WAY	LEWISTON WAY	S	\$4,160.00
HARLEY WAY	CASA GRANDE WAY	6521 HARLEY WAY	N	\$21,115.00
HARLEY WAY	LEWISTON WAY	PECK DR	N	\$74,705.00
HARLEY WAY	PECK DR	STILLWATER WAY	N	\$12,680.00
HARLEY WAY	STILLWATER WAY	CASA GRANDE WAY	N	\$45,780.00

HARLIN DR

Total Cost for Street: \$398,297.00

Survey Street	Start Street	End Street	Orientation	
HARLIN DR	4415 HARLIN DR	BEATTY DR	E	\$42,464.00
HARLIN DR	4540 HARLIN DR	JACKSON RD	W	\$42,748.00
HARLIN DR	BEATTY DR	4540 HARLIN DR	W	\$175,005.00
HARLIN DR	JACKSON RD	4415 HARLIN DR	E	\$138,080.00

HARLING CT

Total Cost for Street: \$112,856.00

Survey Street	Start Street	End Street	Orientation	
HARLING CT	512 HARLING CT	524 HARLING CT	S	\$8,912.00
HARLING CT	515 HARLING CT	ELKHORN MANOR DR	N	\$26,412.00
HARLING CT	524 HARLING CT	540 HARLING CT	E	\$27,804.00
HARLING CT	540 HARLING CT	547 HARLING CT	E	\$2,392.00
HARLING CT	547 HARLING CT	515 HARLING CT	W	\$28,300.00
HARLING CT	ELKHORN MANOR DR	512 HARLING CT	S	\$19,036.00

HARMONY OAKS WAY

Total Cost for Street: \$279,909.00

Survey Street	Start Street	End Street	Orientation	
HARMONY OAKS WAY	7669 HARMONY OAKS WAY	GOLDEN TREE WAY	E	\$15,040.00
HARMONY OAKS WAY	GERBER RD	7668 HARMONY OAKS WAY	W	\$155,917.00
HARMONY OAKS WAY	GOLDEN TREE WAY	ROOSTER WAY	E	\$36,204.00
HARMONY OAKS WAY	ROOSTER WAY	GERBER RD	E	\$72,748.00

HARMS WAY

Total Cost for Street: \$271,610.00

Survey Street	Start Street	End Street	Orientation	
HARMS WAY	53RD AVE	DAWSON WAY	E	\$146,000.00
HARMS WAY	AUSTIN WAY	53RD AVE	W	\$86,630.00
HARMS WAY	DAWSON WAY	AUSTIN WAY	W	\$38,980.00

HARNEY WAY

Total Cost for Street: \$83,730.00

Survey Street	Start Street	End Street	Orientation	
HARNEY WAY	LUCCHESI DR	TORINO WAY	W	\$53,704.00
HARNEY WAY	TORINO WAY	LUCCHESI DR	E	\$30,026.00

HARRIS HAWK CT

Total Cost for Street: \$33,830.00

Survey Street	Start Street	End Street	Orientation	
HARRIS HAWK CT	8022 HARRIS HAWK CT	COOPERS HAWK WAY	W	\$16,850.00
HARRIS HAWK CT	COOPERS HAWK WAY	8023 HARRIS HAWK CT	E	\$16,980.00

HARRIS HAWK WAY

Total Cost for Street: \$18,876.00

Survey Street	Start Street	End Street	Orientation	
HARRIS HAWK WAY	COOPERS HAWK WAY	WINGSPAN DR	W	\$10,924.00
HARRIS HAWK WAY	WINGSPAN DR	COOPERS HAWK WAY	E	\$7,952.00

HARRISON ST**Total Cost for Street: \$2,015,130.83**

Survey Street	Start Street	End Street	Orientation	
HARRISON ST	4952 HARRISON ST	4986 HARRISON ST	E	\$73,708.00
HARRISON ST	4963 HARRISON ST	MYRTLE AVE	W	\$137,056.00
HARRISON ST	BAPTIST CT	TRESLER AVE	E	\$41,534.00
HARRISON ST	CONSTITUTION AVE	SENATE AVE	W	\$39,013.00
HARRISON ST	GREENLAWN WAY	PRESIDENT AVE	E	\$73,120.00
HARRISON ST	HARRISON ST	TRESLER AVE	W	\$188,620.00
HARRISON ST	MADISON AVE	RENICK WAY	W	\$161,248.00
HARRISON ST	MYRTLE AVE	4940 HARRISON ST	E	\$245,946.46
HARRISON ST	PALM AVE	5549 HARRISON ST	W	\$170,572.38
HARRISON ST	PRESIDENT AVE	CONSTITUTION AVE	W	\$55,017.00
HARRISON ST	RENICK WAY	HARRISON ST	W	\$28,496.00
HARRISON ST	SENATE AVE	MADISON AVE	W	\$52,312.00
HARRISON ST	TRESLER AVE	ANY WAY	W	\$748,487.99

HARSTON WAY**Total Cost for Street: \$342,400.00**

Survey Street	Start Street	End Street	Orientation	
HARSTON WAY	5120 KUDU RUN WAY	5134 HARSTON WAY	S	\$59,415.00
HARSTON WAY	5134 HARSTON WAY	5146 HARSTON WAY	S	\$21,554.00
HARSTON WAY	5146 HARSTON WAY	CHATSWOOD WAY	E	\$11,930.00
HARSTON WAY	5201 HARSTON WAY	FIRESTONE WAY	N	\$12,351.00
HARSTON WAY	5241 HARSTON WAY	5201 HARSTON WAY	W	\$21,280.00
HARSTON WAY	5303 HARSTON WAY	5241 HARSTON WAY	W	\$12,008.00
HARSTON WAY	5310 HARSTON WAY	CHESTERTON WAY	S	\$41,451.00
HARSTON WAY	5428 HARSTON WAY	5436 HARSTON WAY	S	\$3,481.00
HARSTON WAY	5436 HARSTON WAY	PALMERSON DR	N	\$25,255.00
HARSTON WAY	ABBINGTON WAY	WESTBOURNE WAY	N	\$10,172.00
HARSTON WAY	BECKWORTH WAY	5310 HARSTON WAY	E	\$19,130.00
HARSTON WAY	CHATSWOOD WAY	BECKWORTH WAY	E	\$13,917.00
HARSTON WAY	CHESTERTON WAY	5428 HARSTON WAY	S	\$25,644.00
HARSTON WAY	FIRESTONE WAY	KUDU RUN WAY	N	\$41,783.00
HARSTON WAY	PALMERSON DR	ABBINGTON WAY	N	\$13,875.00
HARSTON WAY	WESTBOURNE WAY	5303 HARSTON WAY	N	\$9,154.00

HARTLEPOOL WAY**Total Cost for Street: \$485,371.00**

Survey Street	Start Street	End Street	Orientation	
HARTLEPOOL WAY	4230 HARTLEPOOL WAY	4300 HARTLEPOOL WAY	E	\$93,920.00
HARTLEPOOL WAY	4241 HARTLEPOOL WAY	BELLSBRAE DR	S	\$97,808.00
HARTLEPOOL WAY	4300 HARTLEPOOL WAY	BELLSBRAE DR	S	\$61,622.00
HARTLEPOOL WAY	4305 HARTLEPOOL WAY	DUNDALK CT	W	\$23,580.00
HARTLEPOOL WAY	BELLSBRAE DR	4305 HARTLEPOOL WAY	N	\$95,748.00
HARTLEPOOL WAY	DUNDALK CT	4241 HARTLEPOOL WAY	W	\$75,880.00
HARTLEPOOL WAY	HELMSLEY CT	4230 HARTLEPOOL WAY	N	\$36,813.00

HARTMAN WAY**Total Cost for Street: \$199,880.00**

Survey Street	Start Street	End Street	Orientation	
HARTMAN WAY	4830 HARTMAN WAY	4850 HARTMAN WAY	S	\$35,776.00
HARTMAN WAY	4831 HARTMAN WAY	SUNSET AVE	W	\$54,782.00
HARTMAN WAY	4843 HARTMAN WAY	4831 HARTMAN WAY	N	\$25,122.00
HARTMAN WAY	4849 HARTMAN WAY	4843 HARTMAN WAY	N	\$31,648.00
HARTMAN WAY	SUNSET AVE	4830 HARTMAN WAY	E	\$52,552.00

HARTWICK WAY**Total Cost for Street: \$194,745.00**

Survey Street	Start Street	End Street	Orientation	
HARTWICK WAY	FLORINDA WAY	ROCKHURST WAY	S	\$80,175.00
HARTWICK WAY	ROCKHURST WAY	FLORINDA WAY	N	\$114,570.00

HARVEST CREEK CT**Total Cost for Street: \$20,412.00**

Survey Street	Start Street	End Street	Orientation	
HARVEST CREEK CT	9550 HARVEST CREEK CT	GARDEN ROSE DR	S	\$8,896.00
HARVEST CREEK CT	GARDEN ROSE DR	9550 HARVEST CREEK CT	N	\$11,516.00

HARVEST GOLD CT**Total Cost for Street: \$35,216.00**

Survey Street	Start Street	End Street	Orientation	
HARVEST GOLD CT	9550 HARVEST GOLD CT	GARDEN ROSE DR	S	\$18,864.00
HARVEST GOLD CT	GARDEN ROSE DR	9550 HARVEST GOLD CT	N	\$16,352.00

HARVEST ROSE WAY**Total Cost for Street: \$22,312.00**

Survey Street	Start Street	End Street	Orientation	
HARVEST ROSE WAY	GARDEN ROSE DR	SPRING ROSE WAY	S	\$15,436.00
HARVEST ROSE WAY	SPRING ROSE WAY	GARDEN ROSE DR	N	\$6,876.00

HARVEST VIEW WAY**Total Cost for Street: \$192,613.00**

Survey Street	Start Street	End Street	Orientation	
HARVEST VIEW WAY	3401 SPRING ROSE WAY	9611 HARVEST VIEW WAY	N	\$23,364.00
HARVEST VIEW WAY	9551 HARVEST VIEW WAY	GARDEN ROSE DR	S	\$62,725.00
HARVEST VIEW WAY	9554 HARVEST VIEW WAY	RIVER ROSE WAY	E	\$18,668.00
HARVEST VIEW WAY	9602 HARVEST VIEW WAY	9668 HARVEST VIEW WAY	S	\$16,624.00
HARVEST VIEW WAY	9611 HARVEST VIEW WAY	9551 HARVEST VIEW WAY	W	\$33,844.00
HARVEST VIEW WAY	9668 HARVEST VIEW WAY	SPRING ROSE WAY	S	\$5,212.00
HARVEST VIEW WAY	GARDEN ROSE DR	9554 HARVEST VIEW WAY	N	\$26,692.00
HARVEST VIEW WAY	RIVER ROSE WAY	9602 HARVEST VIEW WAY	E	\$5,484.00

HARVEST WAY**Total Cost for Street: \$222,715.00**

Survey Street	Start Street	End Street	Orientation	
HARVEST WAY	9009 HARVEST WAY	9001 HARVEST WAY	S	\$32,380.00
HARVEST WAY	9016 HARVEST WAY	9028 HARVEST WAY	W	\$17,280.00
HARVEST WAY	9028 HARVEST WAY	BUXTON WAY	S	\$18,795.00
HARVEST WAY	9033 HARVEST WAY	9009 HARVEST WAY	E	\$14,830.00
HARVEST WAY	9112 HARVEST WAY	9136 RIO GRANDE WAY	E	\$42,900.00
HARVEST WAY	9121 HARVEST WAY	9033 HARVEST WAY	N	\$34,980.00
HARVEST WAY	9137 HARVEST WAY	9121 HARVEST WAY	W	\$17,200.00
HARVEST WAY	BUXTON WAY	9112 HARVEST WAY	S	\$18,950.00
HARVEST WAY	WHITEWATER WAY	9016 HARVEST WAY	N	\$25,400.00

HARVEST WOODS DR**Total Cost for Street: \$110,160.00**

Survey Street	Start Street	End Street	Orientation	
HARVEST WOODS DR	CLOVER WOODS CT	EAGLE PARK DR	W	\$16,540.00
HARVEST WOODS DR	DALEWOODS WAY	ORCHARD WOODS CIR	E	\$12,420.00
HARVEST WOODS DR	EAGLE PARK DR	7730 HARVEST WOODS DR	W	\$48,280.00
HARVEST WOODS DR	ORCHARD WOODS CIR	ORCHARD WOODS CIR	E	\$32,920.00

HASELMERE CT**Total Cost for Street: \$17,528.00**

Survey Street	Start Street	End Street	Orientation	
HASELMERE CT	9295 HASELMERE CT	DEDDINGTON WAY	N	\$9,008.00
HASELMERE CT	DEDDINGTON WAY	9294 HASELMERE CT	S	\$8,520.00

HASKELL AVE**Total Cost for Street: \$535,312.00**

Survey Street	Start Street	End Street	Orientation	
HASKELL AVE	5730 HASKELL AVE	5791 HASKELL AVE	W	\$48,136.00
HASKELL AVE	5749 HASKELL AVE	HACKBERRY LN	N	\$63,088.00
HASKELL AVE	5785 HASKELL AVE	5749 HASKELL AVE	E	\$56,348.00
HASKELL AVE	5791 HASKELL AVE	5785 HASKELL AVE	E	\$3,920.00
HASKELL AVE	GARFIELD AVE	VALHALLA DR	S	\$130,126.00
HASKELL AVE	HACKBERRY LN	JEFF WAY	S	\$188,334.00
HASKELL AVE	JEFF WAY	5730 HASKELL AVE	S	\$25,056.00
HASKELL AVE	VALHALLA DR	HACKBERRY LN	S	\$20,304.00

HATBORO CT**Total Cost for Street: \$27,253.00**

Survey Street	Start Street	End Street	Orientation	
HATBORO CT	BELLAMY WAY	SIDEWALK END	E	\$13,877.00
HATBORO CT	SIDEWALK STAR	BELLAMY WAY	W	\$13,376.00

HATHAWAY CT**Total Cost for Street: \$122,860.00**

Survey Street	Start Street	End Street	Orientation	
HATHAWAY CT	226 HATHAWAT CT	AMERICAN RIVER DR	W	\$61,520.00
HATHAWAY CT	AMERICAN RIVER DR	226 HATHAWAY CT	E	\$61,340.00

HAVELOK ST**Total Cost for Street: \$231,600.00**

Survey Street	Start Street	End Street	Orientation	
HAVELOK ST	4949 HAVELOK ST	4940 HAVELOK ST	N	\$4,716.00
HAVELOK ST	EL CHAPUL WAY	4949 HAVELOK ST	W	\$90,224.00
HAVELOK ST	ILLINOIS AVE	8730 SHELBOEN CT	S	\$39,744.00
HAVELOK ST	SHELBOEN CT	EL CHAPUL WAY	E	\$96,916.00

HAVEN GLEN PL**Total Cost for Street: \$76,400.00**

Survey Street	Start Street	End Street	Orientation	
HAVEN GLEN PL	3724 HAVEN GLEN PL	ENGLE RD	W	\$28,780.00
HAVEN GLEN PL	ENGLE RD	3724 HAVEN GLEN PL	E	\$47,620.00

HAVESHILL WAY**Total Cost for Street: \$77,792.00**

Survey Street	Start Street	End Street	Orientation	
HAVESHILL WAY	BRAHMIN WAY	KINGSCOTE WAY	S	\$9,256.00
HAVESHILL WAY	KINGSCOTE WAY	WOODRING DR	S	\$38,160.00
HAVESHILL WAY	WOODRING DR	BRAHMIN WAY	N	\$30,376.00

HAWICK WAY**Total Cost for Street: \$26,649.00**

Survey Street	Start Street	End Street	Orientation	
HAWICK WAY	DURNESS WAY	ROTHSAY WAY	W	\$21,672.00
HAWICK WAY	KINBRACE CT	DURNESS WAY	E	\$4,977.00

HAWK HEIGHTS CT**Total Cost for Street: \$84,313.00**

Survey Street	Start Street	End Street	Orientation	
HAWK HEIGHTS CT	3442 HAWK HEIGHTS CT	BLACK EAGLE DR	S	\$32,284.00
HAWK HEIGHTS CT	3445 HAWK HEIGHTS CT	3442 HAWK HEIGHTS CT	N	\$4,384.00
HAWK HEIGHTS CT	BLACK EAGLE DR	3445 HAWK HEIGHTS CT	N	\$47,645.00

HAWKSWORTH CT**Total Cost for Street: \$30,270.00**

Survey Street	Start Street	End Street	Orientation	
HAWKSWORTH CT	8122 HAWKSWORTH CT	BRIDALSMITH DR	E	\$10,338.00
HAWKSWORTH CT	BRIDALSMITH DR	8118 HAWKSWORTH CT	W	\$19,932.00

HAYDEN WAY**Total Cost for Street: \$234,116.00**

Survey Street	Start Street	End Street	Orientation	
HAYDEN WAY	8505 HAYDEN WAY	KEWANEE ST	S	\$85,224.00
HAYDEN WAY	8510 HAYDEN WAY	ROLLING GREEN WAY	E	\$40,836.00
HAYDEN WAY	KEWANEE ST	8510 HAYDEN WAY	N	\$73,056.00
HAYDEN WAY	ROLLING GREEN WAY	8505 HAYDEN WAY	W	\$35,000.00

HAYER CIR**Total Cost for Street: \$376,118.00**

Survey Street	Start Street	End Street	Orientation	
HAYER CIR	1013 HAYER CIR	E ST	E	\$42,576.00
HAYER CIR	1016 HAYER CIR	1052 HAYER CIR	S	\$101,500.00
HAYER CIR	1052 HAYER CIR	E ST	E	\$52,737.00
HAYER CIR	1061 HAYER CIR	1013 HAYER CIR	N	\$70,033.00
HAYER CIR	E ST	1016 HAYER CIR	W	\$109,272.00

HAYFIELD CIR**Total Cost for Street: \$629,890.00**

Survey Street	Start Street	End Street	Orientation	
HAYFIELD CIR	8286 HAYFIELD CIR	8330 HAYFIELD CIR	W	\$27,990.00
HAYFIELD CIR	8291 HAYFIELD CIR	COUNTRY PARK DR	N	\$144,635.00
HAYFIELD CIR	8325 HAYFIELD CIR	8291 HAYFIELD CIR	E	\$61,540.00
HAYFIELD CIR	8330 HAYFIELD CIR	COUNTRY PARK DR	N	\$112,925.00
HAYFIELD CIR	COUNTRY PARK DR	8325 HAYFIELD CIR	S	\$282,800.00

HAYFORD WAY**Total Cost for Street: \$559,695.00**

Survey Street	Start Street	End Street	Orientation	
HAYFORD WAY	4727 HAYFORD WAY	WALERGA RD	N	\$111,556.00
HAYFORD WAY	GREENHOLME DR	4727 HAYFORD WAY	S	\$57,184.00
HAYFORD WAY	REVELSTOK DR	WALERGA RD	S	\$166,430.00
HAYFORD WAY	WALERGA RD	GREENHOLME DR	S	\$224,525.00

HAYSTACK DR**Total Cost for Street: \$301,225.00**

Survey Street	Start Street	End Street	Orientation	
HAYSTACK DR	COUNTRYFIELD DR	GYAN WAY	N	\$56,940.00
HAYSTACK DR	DARLA WAY	DAYA WAY	N	\$33,560.00
HAYSTACK DR	DAYA WAY	COUNTRYFIELD DR	N	\$37,530.00
HAYSTACK DR	GYAN WAY	POWER INN RD	N	\$31,520.00
HAYSTACK DR	KALWANI CIR	KALWANI CIR	S	\$70,860.00
HAYSTACK DR	POWER INN RD	KALWANI CIR	S	\$70,815.00

HAYWARD DR**Total Cost for Street: \$800,125.00**

Survey Street	Start Street	End Street	Orientation	
HAYWARD DR	7712 HAYWARD DR	CASSIERI CIR	N	\$12,268.00
HAYWARD DR	BELLAMY WAY	ELAINE DR	W	\$29,688.00
HAYWARD DR	CASSIERI CIR	SUN FLORIN DR	W	\$140,121.00
HAYWARD DR	DANRIDGE DR	ELAINE DR	E	\$137,747.00
HAYWARD DR	ELAINE DR	DANRIDGE DR	W	\$186,543.00
HAYWARD DR	FLETCHER FARM DR	7706 HAYWARD DR	N	\$16,624.00
HAYWARD DR	FREMANTLE CT	OAKBANK WAY	E	\$27,108.00
HAYWARD DR	HENNESSY CT	FLETCHER FARM DR	S	\$70,878.00
HAYWARD DR	OAKBANK WAY	HENNESSY CT	S	\$52,106.00
HAYWARD DR	STAPLETON DR	FREMANTLE CT	E	\$62,930.00
HAYWARD DR	SUN FLORIN DR	BELLAMY WAY	W	\$64,112.00

HAZEL AVE**Total Cost for Street: \$13,336,923.97**

Survey Street	Start Street	End Street	Orientation	
HAZEL AVE	4847 HAZEL AVE	SUNSET AVE	W	\$30,510.00
HAZEL AVE	5010 HAZEL AVE	CEDARVILLAGE DR	E	\$23,864.00
HAZEL AVE	5127 HAZEL AVE	ROEDIGER LN	W	\$76,236.00
HAZEL AVE	5312 HAZEL AVE	MADISON AVE	E	\$52,770.00
HAZEL AVE	5624 HAZEL AVE	AMERIGO AVE	E	\$4,770.00
HAZEL AVE	5801 HAZEL AVE	AKSARBEN DR	E	\$4,880.00
HAZEL AVE	5837 HAZEL AVE	KONA WAY	W	\$4,420.00
HAZEL AVE	5901 HAZEL AVE	5837 HAZEL AVE	W	\$7,360.00
HAZEL AVE	6045 HAZEL AVE	FORTUNA WAY	W	\$12,700.00
HAZEL AVE	6261 HAZEL AVE	GREENBACK LN	W	\$30,410.00
HAZEL AVE	6521 HAZEL AVE	MYHREN WAY	W	\$175,968.00
HAZEL AVE	7447 HAZEL AVE	7447 HAZEL AVE	W	\$1,584.00
HAZEL AVE	7625 HAZEL AVE	HAZEL AVE	W	\$87,762.00
HAZEL AVE	8865 PIEDRA WAY	PIEDRA WAY	W	\$3,900.00
HAZEL AVE	8890 ROEDIGER LN	8890 ROEDIGER LN	W	\$11,068.00
HAZEL AVE	AKSARBEN DR	5901 HAZEL AVE	E	\$238,454.44
HAZEL AVE	AMERIGO AVE	CUSTER AVE	E	\$8,880.00
HAZEL AVE	ANONA WAY	KONA WAY	W	\$103,109.48
HAZEL AVE	BARRHILL WAY	LEEDY LN	E	\$250,628.80
HAZEL AVE	BEDFORD AVE	PHOENIX AVE	E	\$50,424.00
HAZEL AVE	BLACK OLIVE CT	SUNSET AVE	W	\$179,189.72
HAZEL AVE	BRITLAND WAY	SUNNYBROOK LN	W	\$133,105.43
HAZEL AVE	CEDARVILLAGE DR	8901 CEDARVILLAGE DR	E	\$97,396.14
HAZEL AVE	CENTRAL AVE	HAZEL AVE	W	\$1,303,409.46
HAZEL AVE	CEREZO DR	UNNAMED RD	W	\$105,960.50
HAZEL AVE	CLIFFSIDE LN	DEGAS CT	E	\$4,680.00
HAZEL AVE	CREEK OAKS LN	7625 HAZEL AVE	W	\$505,551.56
HAZEL AVE	CURRAGH DOWNS DR	HAZEL AVE	W	\$75,924.00
HAZEL AVE	CUSTER AVE	PERSHING AVE	E	\$92,358.77
HAZEL AVE	DEGAS CT	RENOIR CT	E	\$4,872.00
HAZEL AVE	DIXON OAKS LN	ELM AVE	W	\$660,437.63
HAZEL AVE	ELM AVE	OAK AVE	E	\$1,207,873.27
HAZEL AVE	EVENING STAR CT	5605 HAZEL AVE	W	\$60,119.22
HAZEL AVE	FAIRVALE WAY	LANCE AVE	W	\$22,904.00
HAZEL AVE	FOLSOM BLVD	HAZEL AVE	E	\$18,116.00
HAZEL AVE	FORTUNA WAY	GLORI DAWN DR	W	\$323,561.74
HAZEL AVE	GLORI DAWN DR	5933 HAZEL AVE	W	\$160,415.39
HAZEL AVE	GOLD COUNTRY BLVD	TRIBUTARY POINT DR	W	\$49,704.00
HAZEL AVE	GOLDEN GATE AVE	CREEK OAKS LN	W	\$580,823.66
HAZEL AVE	GREENBACK LN	6105 HAZEL AVE	W	\$318,964.70
HAZEL AVE	HARTMAN WAY	CEDARVILLAGE DR	E	\$128,670.09
HAZEL AVE	HAZEL AVE	GOLD COUNTRY BLVD	W	\$2,186,754.43
HAZEL AVE	HAZEL HILL CT	FORTUNA WAY	E	\$308,217.46
HAZEL AVE	JONNIE WAY	BRITLAND WAY	W	\$118,050.08
HAZEL AVE	KALO CT	WINDING WAY	W	\$9,030.00
HAZEL AVE	KONA WAY	PERSHING AVE	W	\$41,020.00
HAZEL AVE	KRUIHOFF WAY	QUAIL RUN WAY	E	\$11,034.00
HAZEL AVE	LA SERENA DR	KRUIHOFF WAY	E	\$5,274.00
HAZEL AVE	LAKE NIMBUS DR	CURRAGH DOWNS DR	W	\$18,972.00

Sacramento County

Access Compliance Survey Report - Sidewalks

Cost Summary

HAZEL AVE	LANCE AVE	EVENING STAR CT	W	\$15,680.00
HAZEL AVE	LEEDY LN	AMERIGO AVE	E	\$168,461.82
HAZEL AVE	LEUE AVE	HAZEL AVE	W	\$184,216.60
HAZEL AVE	MADISON AVE	5223 HAZEL AVE	W	\$399,508.76
HAZEL AVE	MYHREN WAY	HAZEL AVE	W	\$15,270.00
HAZEL AVE	N WINDING WAY	KALO CT	W	\$7,080.00
HAZEL AVE	NIMBUS RD	HAZEL AVE	E	\$202,450.00
HAZEL AVE	PERSHING AVE	FAIRVALE WAY	W	\$98,404.90
HAZEL AVE	PHOENIX AVE	ROEDIGER LN	W	\$736,930.03
HAZEL AVE	PIEDRA WAY	MADISON AVE	W	\$33,440.00
HAZEL AVE	POMO CIR	LA SERENA DR	E	\$10,050.00
HAZEL AVE	QUAIL RUN WAY	SUNSET AVE	E	\$22,290.00
HAZEL AVE	RENOIR CT	VAN GOGH CIR	E	\$6,900.00
HAZEL AVE	RIVER ACCESS RD	VISAGE CIR	E	\$14,676.00
HAZEL AVE	ROEDIGER LN	BLACK OLIVE CT	W	\$211,842.14
HAZEL AVE	SIERRA COLLEGE BLVD	W RANCH DR	W	\$19,950.00
HAZEL AVE	STEVEN AVE	CHERRY AVE	W	\$592,177.13
HAZEL AVE	SUNNYBROOK LN	PIEDRA WAY	W	\$73,715.04
HAZEL AVE	SUNSET AVE	TIMM AVE	W	\$35,388.00
HAZEL AVE	TIMM AVE	N WINDING WAY	W	\$9,006.00
HAZEL AVE	TRIBUTARY POINT DR	HAZEL AVE	E	\$11,322.00
HAZEL AVE	UNNAMED RD	HAZEL AVE	W	\$271,666.59
HAZEL AVE	VAN GOGH CIR	POMO CIR	E	\$9,420.00
HAZEL AVE	VAN MOORE LN	HAZEL HILL CT	E	\$13,680.00
HAZEL AVE	VINCENT AVE	MADISON AVE	E	\$61,972.99
HAZEL AVE	VISAGE CIR	CLIFFSIDE LN	E	\$20,640.00
HAZEL AVE	W RANCH DR	STEVEN AVE	W	\$163,242.00
HAZEL AVE	WINDING WAY	LAKE NIMBUS DR	W	\$15,456.00

HAZEL HILL CT

Total Cost for Street: \$287,117.41

Survey Street	Start Street	End Street	Orientation	
HAZEL HILL CT	8931 HAZEL HILL CT	8931 HAZEL HILL CT	S	\$29,720.00
HAZEL HILL CT	HAZEL AVE	8902 HAZEL HILL CT	S	\$257,397.41

HAZELHURST CT

Total Cost for Street: \$28,410.00

Survey Street	Start Street	End Street	Orientation	
HAZELHURST CT	8278 HAZELHURST CT	WITTENHAM WAY	N	\$16,290.00
HAZELHURST CT	WITTENHAM WAY	8278 HAZELHURST CT	S	\$12,120.00

HAZELTON WAY

Total Cost for Street: \$86,885.00

Survey Street	Start Street	End Street	Orientation	
HAZELTON WAY	7561 HAZELTON WAY	ALDER CREEK DR	E	\$19,224.00
HAZELTON WAY	7562 HAZELTON WAY	DIAMOND RANCH DR	N	\$12,368.00
HAZELTON WAY	ALDER CREEK DR	CHERRY GROVE CIR	W	\$9,984.00
HAZELTON WAY	CHERRY GROVE CIR	CHERRY GROVE CIR	W	\$16,133.00
HAZELTON WAY	DIAMOND RANCH DR	7561 HAZELTON WAY	S	\$29,176.00

HEADWIND CT

Total Cost for Street: \$84,340.00

Survey Street	Start Street	End Street	Orientation	
HEADWIND CT	9034 HEADWIND CT	RUNWAY DR	S	\$45,460.00
HEADWIND CT	RUNWAY DR	9034 HEADWIND CT	N	\$38,880.00

HEALY CT

Total Cost for Street: \$61,253.00

Survey Street	Start Street	End Street	Orientation	
---------------	--------------	------------	-------------	--

Sacramento County

Access Compliance Survey Report - Sidewalks

Cost Summary

HEALY CT	8000 HEALY CT	VINTAGE PARK DR	W	\$43,260.00
HEALY CT	VINTAGE PARK DR	8001 HEALY CT	E	\$17,993.00

HEARTH PL Total Cost for Street: \$62,988.00

Survey Street	Start Street	End Street	Orientation	
HEARTH PL	8130 HEARTH PL	HEARTLAND DR	E	\$36,408.00
HEARTH PL	HEARTLAND DR	8130 HEARTH PL	W	\$26,580.00

HEARTHSTONE PL Total Cost for Street: \$105,041.00

Survey Street	Start Street	End Street	Orientation	
HEARTHSTONE PL	8100 HEARTHSTONE PL	HEARTLAND DR	E	\$56,993.00
HEARTHSTONE PL	HEARTLAND DR	8100 HEARTHSTONE PL	W	\$48,048.00

HEARTLAND DR Total Cost for Street: \$536,865.00

Survey Street	Start Street	End Street	Orientation	
HEARTLAND DR	5122 HEARTLAND DR	5134 HEARTLAND DR	W/E	\$10,700.00
HEARTLAND DR	5134 HEARTLAND DR	GOLDEN VISTA WAY	S	\$11,570.00
HEARTLAND DR	DON JULIO BLVD	HEARTH PL	S	\$25,240.00
HEARTLAND DR	END OF SIDEWALK	OPPOSITE OF TETOTOM PARK	N	\$110,788.00
HEARTLAND DR	GOLDEN VISTA WAY	TETOTOM PARK WAY	S	\$82,169.00
HEARTLAND DR	HEARTH PL	5122 HEARTLAND DR	S	\$28,268.00
HEARTLAND DR	HEARTHSTONE PL	LEGACY CT	S	\$23,657.00
HEARTLAND DR	LEGACY CT	PALMERSON DR	S	\$19,536.00
HEARTLAND DR	OPPOSITE OF 5122	OPPOSITE OF HEARTH PL	N	\$27,042.00
HEARTLAND DR	OPPOSITE OF HEARTH PL	DON JULIO BLVD	N	\$39,765.00
HEARTLAND DR	OPPOSITE OF TETOTOM	OPPOSITE OF 5134 HEARTLAND	N	\$114,656.00
HEARTLAND DR	PALMERSON DR	END OF SIDEWALK	N	\$17,769.00
HEARTLAND DR	TETOTOM PARK WAY	HEARTHSTONE PL	S	\$25,705.00

HEATER WAY Total Cost for Street: \$9,340.00

Survey Street	Start Street	End Street	Orientation	
HEATER WAY	CASA NICOLE WAY	SIDEWALK ENDS	N	\$7,320.00
HEATER WAY	SIDEWALK STARTS	CASA NICOLE WAY	S	\$2,020.00

HEATH PEAK PL Total Cost for Street: \$30,204.00

Survey Street	Start Street	End Street	Orientation	
HEATH PEAK PL	8249 HEATH PEAK PL	CALLEYSTONE WAY	W	\$10,688.00
HEATH PEAK PL	8271 HEATH PEAK PL	8253 HEATH PEAK PL	W	\$6,764.00
HEATH PEAK PL	CALLEYSTONE WAY	8271 HEATH PEAK PL	E	\$12,752.00

HEATHCLIFF DR Total Cost for Street: \$156,760.00

Survey Street	Start Street	End Street	Orientation	
HEATHCLIFF DR	6269 HEATHCLIFF DR	BROOKGLEN WAY	N	\$32,620.00
HEATHCLIFF DR	BROOKGLEN WAY	CRESTVIEW DR	N	\$42,100.00
HEATHCLIFF DR	CRESTVIEW DR	6274 HEATHCLIFF DR	S	\$82,040.00

HEATHER CROSS WAY Total Cost for Street: \$115,237.62

Survey Street	Start Street	End Street	Orientation	
HEATHER CROSS WAY	8539 HEATHER CROSS WAY	WINDORAH WAY	N	\$31,940.00
HEATHER CROSS WAY	8559 HEATHER CROSS WAY	8543 HEATHER CROSS WAY	N	\$17,000.00
HEATHER CROSS WAY	WEATHERGLASS CT	8559 HEATHER CROSS WAY	S	\$35,413.62
HEATHER CROSS WAY	WINDORAH WAY	WEATHERGLASS CT	S	\$30,884.00

HEATHER GROVE CT Total Cost for Street: \$32,460.00

Survey Street	Start Street	End Street	Orientation	
HEATHER GROVE CT	8183 HEATHER GROVE CT	VISALIA WAY	E	\$14,520.00

Sacramento County

Access Compliance Survey Report - Sidewalks

Cost Summary

HEATHER GROVE CT	VISALIA WAY	8182 HEATHER GROVE CT	W	\$17,940.00
------------------	-------------	-----------------------	---	-------------

HEATHER HILL WAY	Total Cost for Street:			\$336,594.00
-------------------------	-------------------------------	--	--	---------------------

Survey Street	Start Street	End Street	Orientation	
HEATHER HILL WAY	4005 HEATHER HILL WAY	ALTA LORRAINE WAY	N	\$27,452.00
HEATHER HILL WAY	4016 HEATHER HILL WAY	4032 HEATHER HILL WAY	E	\$45,846.00
HEATHER HILL WAY	4029 HEATHER HILL WAY	4005 HEATHER HILL WAY	W	\$66,068.00
HEATHER HILL WAY	4032 HEATHER HILL WAY	HEATHER HILL WAY	E	\$14,092.00
HEATHER HILL WAY	ALTA LORRAINE WAY	4016 HEATHER HILL WAY	S	\$40,220.00
HEATHER HILL WAY	BRUCE WAY	4029 HEATHER HILL WAY	N	\$80,364.00
HEATHER HILL WAY	DAMANT CT	BRUCE WAY	S	\$31,504.00
HEATHER HILL WAY	HEATHER HILL WAY	DAMANT CT	S	\$31,048.00

HEATHER HOLLOW CT	Total Cost for Street:			\$47,515.00
--------------------------	-------------------------------	--	--	--------------------

Survey Street	Start Street	End Street	Orientation	
HEATHER HOLLOW CT	8072 HEATHER HOLLOW CT	WILLOW GROVE WAY	E	\$32,940.00
HEATHER HOLLOW CT	WILLOW GROVE WAY	8072 HEATHER HOLLOW CT	W	\$14,575.00

HEATHER PINE CT	Total Cost for Street:			\$73,554.00
------------------------	-------------------------------	--	--	--------------------

Survey Street	Start Street	End Street	Orientation	
HEATHER PINE CT	5225 HEATHER PINE CT	FOSS LAKE WAY	N	\$43,460.00
HEATHER PINE CT	FOSS LAKE WAY	5225 HEATHER PINE CT	S	\$30,094.00

HEATHER TREE DR	Total Cost for Street:			\$497,920.00
------------------------	-------------------------------	--	--	---------------------

Survey Street	Start Street	End Street	Orientation	
HEATHER TREE DR	7120 HEATHER TREE DR	7132 HEATHER TREE DR	S	\$29,216.00
HEATHER TREE DR	7129 HEATHER TREE DR	BUTTERBALL WAY	N	\$61,478.00
HEATHER TREE DR	7132 HEATHER TREE DR	GOLDEN ASPEN DR	E	\$32,952.00
HEATHER TREE DR	BUTTERBALL WAY	7120 HEATHER TREE DR	S	\$44,704.00
HEATHER TREE DR	GALBRATH DR	7129 HEATHER TREE DR	W	\$183,824.00
HEATHER TREE DR	GOLDEN ASPEN DR	GALBRATH DR	E	\$145,746.00

HEATHERBRAE CIR	Total Cost for Street:			\$598,620.00
------------------------	-------------------------------	--	--	---------------------

Survey Street	Start Street	End Street	Orientation	
HEATHERBRAE CIR	4745 HEATHERBRAE CIR	ESTEEM DR	N	\$137,168.00
HEATHERBRAE CIR	4752 HEATHERBRAE CIR	4776 HEATHERBRAE CIR	W	\$78,622.00
HEATHERBRAE CIR	4776 HEATHERBRAE CIR	ESTEEM DR	N	\$71,776.00
HEATHERBRAE CIR	4785 HEATHERBRAE CIR	4745 HEATHERBRAE CIR	E	\$107,344.00
HEATHERBRAE CIR	ESTEEM DR	4752 HEATHERBRAE CIR	S	\$203,710.00

HEATHERCREEK PL	Total Cost for Street:			\$71,420.00
------------------------	-------------------------------	--	--	--------------------

Survey Street	Start Street	End Street	Orientation	
HEATHERCREEK PL	5400 HEATHERCREEK PL	5422 HEATHERCREEK PL	S	\$10,955.00
HEATHERCREEK PL	5413 HEATHERCREEK PL	5400 HEATHERCREEK PL	N	\$13,032.00
HEATHERCREEK PL	5422 HEATHERCREEK PL	DANA POINT WAY	E	\$25,932.00
HEATHERCREEK PL	BUENA PARK CT	5413 HEATHERCREEK PL	W	\$21,501.00

HEATHFIELD CT	Total Cost for Street:			\$38,836.00
----------------------	-------------------------------	--	--	--------------------

Survey Street	Start Street	End Street	Orientation	
HEATHFIELD CT	9409 HEATHFIELD CT	HEATHFIELD WAY	N	\$21,068.00
HEATHFIELD CT	BIRGHAM WAY	9410 HEATHFIELD CT	S	\$17,768.00

HEATHFIELD WAY	Total Cost for Street:			\$646,632.00
-----------------------	-------------------------------	--	--	---------------------

Survey Street	Start Street	End Street	Orientation	
HEATHFIELD WAY	9261 HEATHFIELD WAY	BOTHWELL DR	S	\$184,959.00
HEATHFIELD WAY	9272 HEATHFIELD WAY	9300 HEATHFIELD WAY	W	\$34,694.00

Sacramento County

Access Compliance Survey Report - Sidewalks

Cost Summary

HEATHFIELD WAY	9300 HEATHFIELD WAY	CLANFIELD WAY	S	\$45,336.00
HEATHFIELD WAY	9305 HEATHFIELD WAY	9261 HEATHFIELD WAY	E	\$26,237.00
HEATHFIELD WAY	BOTHWELL DR	9272 HEATHFIELD WAY	N	\$199,521.00
HEATHFIELD WAY	CLANFIELD WAY	BIRGHAM WAY	S	\$38,720.00
HEATHFIELD WAY	HEATHFIELD CT	9305 HEATHFIELD WAY	N	\$117,165.00

HEATHSTON CT

Total Cost for Street: \$73,548.00

Survey Street	Start Street	End Street	Orientation	
HEATHSTON CT	7750 HEATHSTON CT	BIG CLOUD WAY	E	\$38,336.00
HEATHSTON CT	BIG CLOUD WAY	7750 HEATHSTON CT	W	\$35,212.00

HEAVYTREE CT

Total Cost for Street: \$60,960.00

Survey Street	Start Street	End Street	Orientation	
HEAVYTREE CT	11629 HEAVYTREE CT	ROARING CAMP DR	S	\$30,920.00
HEAVYTREE CT	ROARING CAMP DR	11629 HEAVYTREE CT	N	\$30,040.00

HEDERA CT

Total Cost for Street: \$36,908.00

Survey Street	Start Street	End Street	Orientation	
HEDERA CT	8459 HEDERA CT	LYONIA WAY	N	\$18,560.00
HEDERA CT	LYONIA WAY	8459 HEDERA CT	S	\$18,348.00

HEDGE AVE

Total Cost for Street: \$396,639.00

Survey Street	Start Street	End Street	Orientation	
HEDGE AVE	4333 HEDGE AVE	SIMPLICITY WAY	S	\$23,888.00
HEDGE AVE	4420 HEDGE AVE	THUNDER WAY	W	\$35,100.00
HEDGE AVE	4423 HEDGE AVE	4433 HEDGE AVE	S	\$76,132.00
HEDGE AVE	CHERISH WAY	4420 HEDGE AVE	N	\$35,800.00
HEDGE AVE	JACKSON RD	ROSE PARADE WAY	E	\$17,220.00
HEDGE AVE	ROSE PARADE WAY	CHERISH WAY	N	\$131,643.00
HEDGE AVE	SIMPLICITY WAY	ROSE PARADE WAY	S	\$65,076.00
HEDGE AVE	THUNDER WAY	JACKSON RD	W	\$11,780.00

HEDGEWOOD DR

Total Cost for Street: \$381,292.00

Survey Street	Start Street	End Street	Orientation	
HEDGEWOOD DR	6837 HEDGEWOOD DR	LANCELOT DR	W	\$23,517.00
HEDGEWOOD DR	EASTRIDGE DR	EASTRIDGE DR	E	\$137,263.00
HEDGEWOOD DR	FORESTWOOD DR	EASTRIDGE DR	W	\$81,757.00
HEDGEWOOD DR	LANCELOT DR	WOODFOREST DR	W	\$65,167.00
HEDGEWOOD DR	WOODFOREST DR	FORESTWOOD DR	W	\$73,588.00

HEFLEA CT

Total Cost for Street: \$45,120.00

Survey Street	Start Street	End Street	Orientation	
HEFLEA CT	5228 HEFLEA CT	5225 HEFLEA CT	N	\$13,298.00
HEFLEA CT	END OF SIDEWALK	VERDUGO WAY	N	\$8,064.00
HEFLEA CT	HAMERBEE CT	5228 HEFLEA CT	S	\$23,758.00

HEFLIN CT

Total Cost for Street: \$101,838.00

Survey Street	Start Street	End Street	Orientation	
HEFLIN CT	8191 HEFLIN CT	FERNRIDGE DR	N	\$56,230.00
HEFLIN CT	FERNRIDGE DR	8190 HEFLIN CT	S	\$45,608.00

HEINLEIN CT

Total Cost for Street: \$80,904.00

Survey Street	Start Street	End Street	Orientation	
HEINLEIN CT	9480 HEINLEIN CT	LEIBER WAY	S	\$34,848.00
HEINLEIN CT	HEINLEIN WAY	9477 HEINLEIN CT	N	\$46,056.00

HEINLEIN WAY**Total Cost for Street: \$202,973.00**

Survey Street	Start Street	End Street	Orientation	
HEINLEIN WAY	BESTER WAY	HEINLEIN CT	N	\$47,476.00
HEINLEIN WAY	BOTHWELL DR	BESTER WAY	N	\$48,820.00
HEINLEIN WAY	LEIBER WAY	NIVEN CT	S	\$48,720.00
HEINLEIN WAY	NIVEN CT	BOTHWELL DR	S	\$57,957.00

HEIRLOOM WAY**Total Cost for Street: \$199,930.00**

Survey Street	Start Street	End Street	Orientation	
HEIRLOOM WAY	3001 HEIRLOOM WAY	3010 HEIRLOOM WAY	S	\$31,920.00
HEIRLOOM WAY	3010 HEIRLOOM WAY	CARLA WAY	W	\$18,100.00
HEIRLOOM WAY	3015 HEIRLOOM WAY	3001 HEIRLOOM WAY	N	\$37,200.00
HEIRLOOM WAY	CALDERA WAY	SUNGOLD WAY	E	\$16,840.00
HEIRLOOM WAY	CARLA WAY	SUNGOLD WAY	W	\$21,740.00
HEIRLOOM WAY	SUNGOLD WAY	CALDERA WAY	W	\$74,130.00

HELAMAN CT**Total Cost for Street: \$48,187.00**

Survey Street	Start Street	End Street	Orientation	
HELAMAN CT	4920 HELAMAN CT	OMNI DR	E	\$23,084.00
HELAMAN CT	OMNI DR	4920 HELAMAN CT	W	\$25,103.00

HELENSBURGH PL**Total Cost for Street: \$53,277.00**

Survey Street	Start Street	End Street	Orientation	
HELENSBURGH PL	5331 HELENSBURGH PL	PIPER GLEN WAY	N	\$27,005.00
HELENSBURGH PL	PIPER GLEN WAY	5331 HELENSBURGH PL	S	\$26,272.00

HELIO DR**Total Cost for Street: \$364,822.00**

Survey Street	Start Street	End Street	Orientation	
HELIO DR	9528 HELIO DR	9628 HELIO DR	S	\$150,832.00
HELIO DR	MAYHEW RD	PULLMAN DR	S	\$57,090.00
HELIO DR	MOONBEAM DR	ROCK ISLAND DR	N	\$31,956.00
HELIO DR	PULLMAN DR	MAYHEW RD	N	\$39,860.00
HELIO DR	ROCK ISLAND DR	PULLMAN DR	N	\$85,084.00

HELLENIC DR**Total Cost for Street: \$182,760.00**

Survey Street	Start Street	End Street	Orientation	
HELLENIC DR	4012 HELLENIC DR	4044 HELLENIC DR	W	\$17,180.00
HELLENIC DR	4037 HELLENIC DR	N KIEFER BLVD	E	\$14,060.00
HELLENIC DR	4044 HELLENIC DR	4084 HELLENIC DR	S	\$59,660.00
HELLENIC DR	4079 HELLENIC DR	4037 HELLENIC DR	N	\$14,240.00
HELLENIC DR	4084 HELLENIC DR	4112 HELLENIC DR	E	\$26,340.00
HELLENIC DR	4112 HELLENIC DR	MAYHEW RD	S	\$15,480.00
HELLENIC DR	4115 HELLENIC DR	4079 HELLENIC DR	W	\$27,320.00
HELLENIC DR	MAYHEW RD	4115 HELLENIC DR	N	\$6,800.00
HELLENIC DR	N KIEFER BLVD	4012 HELLENIC DR	W	\$1,680.00

HELMINGHAM CT**Total Cost for Street: \$15,811.00**

Survey Street	Start Street	End Street	Orientation	
HELMINGHAM CT	9291 HELMINGHAM CT	WATERMAN RD	S	\$10,918.00
HELMINGHAM CT	WATERMAN RD	9291 HELMINGHAM CT	N	\$4,893.00

HELMSDALE DR**Total Cost for Street: \$246,381.00**

Survey Street	Start Street	End Street	Orientation	
HELMSDALE DR	8100 HELMSDALE DR	8124 HELMSDALE DR	S	\$30,040.00
HELMSDALE DR	8101 HELMSDALE DR	VINTAGE PARK DR	E	\$83,022.00

Sacramento County

Access Compliance Survey Report - Sidewalks

Cost Summary

HELMSDALE DR	8124 HELMSDALE DR	PENNYFOOT CT	W	\$22,689.00
HELMSDALE DR	8127 HELMSDALE DR	8101 HELMSDALE DR	N	\$23,716.00
HELMSDALE DR	BRIDALSMITH DR	8131 HELMSDALE DR	E	\$35,018.00
HELMSDALE DR	PENNYFOOT CT	BRIDALSMITH DR	W	\$24,740.00
HELMSDALE DR	VINTAGE PARK DR	8082 HELMSDALE DR	W	\$27,156.00

HELMSLEY CT

Total Cost for Street: \$57,737.00

Survey Street	Start Street	End Street	Orientation	
HELMSLEY CT	8211 HELMSLEY CT	HARTLEPOOL WAY	W	\$23,357.00
HELMSLEY CT	8215 HELMSLEY CT	8211 HELMSLEY CT	W	\$672.00
HELMSLEY CT	HARTLEPOOL WAY	8215 HELMSLEY CT	E	\$33,708.00

HELSINKI WAY

Total Cost for Street: \$69,260.00

Survey Street	Start Street	End Street	Orientation	
HELSINKI WAY	ALBERTVILLE WAY	LILLEHAMMER CT	W	\$55,740.00
HELSINKI WAY	LILLEHAMMER CT	8449 HELSINKI WAY	W	\$13,520.00

HEMINGWAY DR

Total Cost for Street: \$947,065.00

Survey Street	Start Street	End Street	Orientation	
HEMINGWAY DR	8197 HEMINGWAY DR	DARLA WAY	N	\$66,140.00
HEMINGWAY DR	8264 HEMINGWAY DR	ELSIE AVE	W	\$69,530.00
HEMINGWAY DR	8269 HEMINGWAY DR	8201 HEMINGWAY DR	N	\$220,295.00
HEMINGWAY DR	CASPER CT	SALINGER CT	S	\$31,630.00
HEMINGWAY DR	DARLA WAY	POWER INN RD	N	\$170,690.00
HEMINGWAY DR	ELSIE AVE	8273 HEMINGWAY DR	E	\$92,215.00
HEMINGWAY DR	KILMER CIR	KILMER CIR	S	\$152,255.00
HEMINGWAY DR	POWER INN RD	STEINBECK WAY	S	\$17,200.00
HEMINGWAY DR	SALINGER CT	STEINBECK WAY	S	\$23,160.00
HEMINGWAY DR	STABLER CT	TWAIN CT	S	\$23,710.00
HEMINGWAY DR	STEINBECK WAY	KILMER CIR	S	\$46,700.00
HEMINGWAY DR	TWAIN CT	CASPER CT	S	\$33,540.00

HEMLOCK ST

Total Cost for Street: \$2,474,385.80

Survey Street	Start Street	End Street	Orientation	
HEMLOCK ST	4921 HEMLOCK ST	BRITTNEY LEE CT	N	\$29,852.00
HEMLOCK ST	5322 HEMLOCK ST	AUBURN BLVD	E	\$95,562.00
HEMLOCK ST	5624 HEMLOCK ST	5704 HEMLOCK ST	E	\$78,584.00
HEMLOCK ST	5704 HEMLOCK ST	LEADER AVE	E	\$61,559.00
HEMLOCK ST	5817 HEMLOCK ST	SHENANDOAH DR	N	\$46,984.00
HEMLOCK ST	AUBURN BLVD	MADISON AVE	W	\$358,383.00
HEMLOCK ST	BRITTNEY LEE CT	MYRTLE AVE	N	\$8,784.00
HEMLOCK ST	CHEROKEE WAY	PALM AVE	W	\$63,596.00
HEMLOCK ST	COLUSA WAY	SHENANDOAH DR	E	\$30,784.00
HEMLOCK ST	DAMON AVE	4921 HEMLOCK ST	W	\$59,304.00
HEMLOCK ST	FINSBURY AVE	5004 HEMLOCK ST	E	\$176,962.99
HEMLOCK ST	GARFIELD AVE	5817 HEMLOCK ST	S	\$76,258.00
HEMLOCK ST	JOLINE AVE	PIMLICO AVE	E	\$11,992.00
HEMLOCK ST	KEYSTONE AVE	OVERBROOK WAY	W	\$16,915.00
HEMLOCK ST	LEADER AVE	RAMBLER WAY	W	\$90,856.00
HEMLOCK ST	MADISON AVE	KEYSTONE AVE	W	\$567,086.81
HEMLOCK ST	MARMITH AVE	MADISON AVE	E	\$99,920.00
HEMLOCK ST	OVERBROOK WAY	DAMON AVE	W	\$87,090.00
HEMLOCK ST	PALM AVE	AUBURN BLVD	W	\$223,340.00

Sacramento County

Access Compliance Survey Report - Sidewalks

Cost Summary

HEMLOCK ST	PIMLICO AVE	FINSBURY AVE	E	\$22,800.00
HEMLOCK ST	RAMBLER WAY	CHEROKEE WAY	W	\$36,433.00
HEMLOCK ST	SHENANDOAH DR	LEADER AVE	W	\$231,340.00

HEMSWORTH WAY

Total Cost for Street: \$117,932.00

Survey Street	Start Street	End Street	Orientation	
HEMSWORTH WAY	BRAMWELL WAY	MARSANNAY WAY	N	\$13,648.00
HEMSWORTH WAY	MARSANNAY WAY	WENTE WAY	S	\$48,620.00
HEMSWORTH WAY	MONTEVINA DR	SYMINGTON WAY	N	\$7,620.00
HEMSWORTH WAY	SYMINGTON WAY	BRAMWELL WAY	N	\$12,612.00
HEMSWORTH WAY	WENTE WAY	MUNHALL CT	S	\$35,432.00

HENDERSON WAY

Total Cost for Street: \$287,355.69

Survey Street	Start Street	End Street	Orientation	
HENDERSON WAY	3823 HENDERSON WAY	RYAN LN	W	\$20,824.00
HENDERSON WAY	COLONEL RD	RYAN LN	W	\$45,874.58
HENDERSON WAY	RYAN LN	COLONEL RD	E	\$220,657.11

HENLEY WAY

Total Cost for Street: \$510,310.00

Survey Street	Start Street	End Street	Orientation	
HENLEY WAY	9321 HENLEY WAY	HENLEY WAY	W	\$17,200.00
HENLEY WAY	9342 HENLEY WAY	TALLYHO DR	S	\$66,320.00
HENLEY WAY	ANEDON CIR	WESTPORTER DR	N	\$114,000.00
HENLEY WAY	AVANTE WAY	HENLEY WAY	N	\$54,580.00
HENLEY WAY	HENLEY WAY	ANEDON CIR	N	\$32,260.00
HENLEY WAY	TALLYHO DR	AVANTE WAY	N	\$11,700.00
HENLEY WAY	VOSBURG ST	9342 HENLEY WAY	S	\$179,430.00
HENLEY WAY	WESTPORTER DR	VOSBURG ST	S	\$34,820.00

HENNESSY CT

Total Cost for Street: \$35,996.00

Survey Street	Start Street	End Street	Orientation	
HENNESSY CT	7252 HENNESSY CT	HAYWARD DR	E	\$25,020.00
HENNESSY CT	HAYWARD DR	7248 HENNESSY CT	W	\$10,976.00

HEPBURN WAY

Total Cost for Street: \$214,527.00

Survey Street	Start Street	End Street	Orientation	
HEPBURN WAY	ANTELOPE RD	MITCHUM CT	E	\$19,868.00
HEPBURN WAY	BACALL CT	ORPHEUM WAY	E	\$45,824.00
HEPBURN WAY	MITCHUM CT	BACALL CT	E	\$28,137.00
HEPBURN WAY	ORPHEUM WAY	ANTELOPE RD	W	\$120,698.00

HERITAGE DR

Total Cost for Street: \$241,184.00

Survey Street	Start Street	End Street	Orientation	
HERITAGE DR	MEADOWVISTA DR	PENNYROYAL WAY	W	\$40,280.00
HERITAGE DR	PENNYROYAL WAY	SAINT JAMES DR	W	\$20,800.00
HERITAGE DR	RUTLAND DR	MEADOWVISTA DR	W	\$72,180.00
HERITAGE DR	SAINT JAMES DR	MEADOWVISTA DR	E	\$59,960.00
HERITAGE DR	SANDSTONE ST	RUTLAND DR	E	\$47,964.00

HERLONG WAY

Total Cost for Street: \$240,026.00

Survey Street	Start Street	End Street	Orientation	
HERLONG WAY	7312 HERLONG WAY	BAINBRIDGE DR	NE	\$42,850.00
HERLONG WAY	7324 HERLONG WAY	7312 HERLONG WAY	NE	\$11,570.00
HERLONG WAY	7336 HERLONG WAY	7324 HERLONG WAY	SW	\$21,644.00
HERLONG WAY	7351 HERLONG WAY	WASHBURN WAY	S	\$27,271.00

Sacramento County

Access Compliance Survey Report - Sidewalks

Cost Summary

HERLONG WAY	7354 HERLONG WAY	7336 HERLONG WAY	NE	\$30,055.00
HERLONG WAY	BAINBRIDGE DR	7351 HERLONG WAY	SW	\$84,310.00
HERLONG WAY	WASHBURN WAY	7354 HERLONG WAY	N	\$22,326.00

HERNANDO RD Total Cost for Street: \$95,395.00

Survey Street	Start Street	End Street	Orientation	
HERNANDO RD	2329 FULTON AVE	FULTON AVE	S	\$38,350.00
HERNANDO RD	FULTON AVE	2541 HERNANDO RD	N	\$57,045.00

HERNDON CT Total Cost for Street: \$40,920.00

Survey Street	Start Street	End Street	Orientation	
HERNDON CT	8335 HERNDON CT	AUBERRY DR	N	\$18,860.00
HERNDON CT	AUBERRY DR	8334 HERNDON CT	S	\$22,060.00

HERON WAY Total Cost for Street: \$10,876.00

Survey Street	Start Street	End Street	Orientation	
HERON WAY	MARCONI AVE	2951 HERON WAY	W	\$10,876.00

HERRING AVE Total Cost for Street: \$73,720.00

Survey Street	Start Street	End Street	Orientation	
HERRING AVE	842 HERRING AVE	BELCAMP ST	S	\$32,816.00
HERRING AVE	905 HERRING AVE	HERRING AVE	N	\$27,976.00
HERRING AVE	BELCAMP ST	HERRING AVE	S	\$12,928.00

HESKET WAY Total Cost for Street: \$451,638.00

Survey Street	Start Street	End Street	Orientation	
HESKET WAY	1416 HESKET WAY	WITTKOP WAY	E	\$54,170.00
HESKET WAY	1600 HESKET WAY	ARDEN WAY	E	\$16,392.00
HESKET WAY	1625 HESKET WAY	SALIX WAY	W	\$43,743.00
HESKET WAY	ARDEN WAY	1600 HESKET WAY	W	\$53,058.00
HESKET WAY	GANNON DR	1414 HESKET WAY	E	\$35,140.00
HESKET WAY	SALIX WAY	WITTKOP WAY	W	\$52,200.00
HESKET WAY	WITTKOP WAY	GANNON DR	W	\$196,935.00

HESPER WAY Total Cost for Street: \$1,062,562.00

Survey Street	Start Street	End Street	Orientation	
HESPER WAY	5313 HESPER WAY	TEMPLETON DR	E	\$29,510.00
HESPER WAY	5314 HESPER WAY	MILLBURN ST	N	\$87,240.00
HESPER WAY	5440 HESPER WAY	TEMPLETON DR	E	\$16,132.00
HESPER WAY	5441 HESPER WAY	MILLBURN ST	S	\$92,320.00
HESPER WAY	ASLIN WAY	HILLTOP DR	E	\$150,888.00
HESPER WAY	BRANDON WAY	TEMPLETON DR	W	\$93,820.00
HESPER WAY	COYLE AVE	BRANDON WAY	W	\$34,396.00
HESPER WAY	EDGERTON WAY	ASLIN WAY	E	\$33,936.00
HESPER WAY	HILLTOP DR	SYLVESTER WAY	W	\$89,490.00
HESPER WAY	MILLBURN ST	5313 HESPER WAY	S	\$152,080.00
HESPER WAY	SYLVESTER WAY	COYLE AVE	W	\$126,220.00
HESPER WAY	TEMPLETON DR	5441 HESPER WAY	W	\$156,530.00

HIAWATHA WAY Total Cost for Street: \$352,360.00

Survey Street	Start Street	End Street	Orientation	
HIAWATHA WAY	3570 HIAWATHA WAY	SUN MAIDEN WAY	E	\$30,232.00
HIAWATHA WAY	HIAWATHA WAY	SUN MAIDEN WAY	N	\$105,636.00
HIAWATHA WAY	SUN MAIDEN WAY	HIAWATHA WAY	W	\$216,492.00

HIBISCUS DR**Total Cost for Street: \$29,636.00**

Survey Street	Start Street	End Street	Orientation	
HIBISCUS DR	5301 HIBISCUS DR	MAUI WAY	W	\$13,356.00
HIBISCUS DR	MAUI WAY	5302 HIBISCUS DR	E	\$16,280.00

HICKORY AVE**Total Cost for Street: \$3,404,658.53**

Survey Street	Start Street	End Street	Orientation	
HICKORY AVE	6323 HICKORY AVE	BLYTHE AVE	W	\$32,700.00
HICKORY AVE	7420 HICKORY AVE	SHOSHONE WAY	E	\$9,960.00
HICKORY AVE	7429 HICKORY AVE	7429 HICKORY AVE	W	\$22,180.00
HICKORY AVE	7637 HICKORY AVE	PARDILLO AVE	W	\$59,168.00
HICKORY AVE	BLYTHE AVE	6245 HICKORY AVE	W	\$432,402.84
HICKORY AVE	CENTRAL AVE	BLYTHE AVE	W	\$929,588.92
HICKORY AVE	GREENBACK LN	HICKORY AVE	E	\$44,904.00
HICKORY AVE	HICKORY AVE	BLYTHE AVE	E	\$534,418.62
HICKORY AVE	OAK AVE	SHOSHONE WAY	E	\$99,221.81
HICKORY AVE	PARDILLO AVE	7535 HICKORY AVE	W	\$393,377.71
HICKORY AVE	SHOSHONE WAY	7548 HICKORY AVE	E	\$81,820.00
HICKORY AVE	WESTHAVEN DR	6404 HICKORY AVE	E	\$764,916.63

HICKORY HILL CT**Total Cost for Street: \$112,736.90**

Survey Street	Start Street	End Street	Orientation	
HICKORY HILL CT	5224 HICKORY HILL CT	PALM AVE	E	\$26,055.00
HICKORY HILL CT	5233 HICKORY HILL CT	5224 HICKORY HILL CT	W	\$10,584.00
HICKORY HILL CT	PALM AVE	PALM AVE	W	\$76,097.90

HIDALGO WAY**Total Cost for Street: \$104,125.00**

Survey Street	Start Street	End Street	Orientation	
HIDALGO WAY	RIO VERDE WAY	SAN VINCENTE WAY	N	\$44,508.00
HIDALGO WAY	SAN VINCENTE WAY	RIO VERDE WAY	S	\$59,617.00

HIDDEN MEADOW WAY**Total Cost for Street: \$229,147.00**

Survey Street	Start Street	End Street	Orientation	
HIDDEN MEADOW WAY	FALCON VIEW DR	MISTY PASS WAY	N	\$118,135.00
HIDDEN MEADOW WAY	MEADOW PASS WAY	FALCON VIEW DR	S	\$19,785.00
HIDDEN MEADOW WAY	MISTY PASS WAY	MEADOW PASS WAY	S	\$33,552.00
HIDDEN MEADOW WAY	SHAWNTEL WAY	ZACHIS WAY	S	\$16,670.00
HIDDEN MEADOW WAY	ZACHIS WAY	SHAWNTEL WAY	S	\$41,005.00

HIDDEN OAK CT**Total Cost for Street: \$77,868.00**

Survey Street	Start Street	End Street	Orientation	
HIDDEN OAK CT	3401 HIDDEN OAK CT	EDISON AVE	E	\$41,848.00
HIDDEN OAK CT	EDISON AVE	3401 HIDDEN OAK CT	W	\$36,020.00

HIDDEN PASS CT**Total Cost for Street: \$16,580.00**

Survey Street	Start Street	End Street	Orientation	
HIDDEN PASS CT	8413 HIDDEN PASS CT	MEADOW PASS WAY	W	\$4,600.00
HIDDEN PASS CT	MEADOW PASS WAY	8412 HIDDEN PASS CT	E	\$11,980.00

HIDDEN VIEW CIR**Total Cost for Street: \$297,799.00**

Survey Street	Start Street	End Street	Orientation	
HIDDEN VIEW CIR	8020 HIDDEN VIEW CIR	8052 HIDDEN VIEW CIR	S	\$96,809.00
HIDDEN VIEW CIR	8021 HIDDEN VIEW CIR	ORANGE AVE	E	\$31,572.00
HIDDEN VIEW CIR	8047 HIDDEN VIEW CIR	8021 HIDDEN VIEW CIR	N	\$83,676.00
HIDDEN VIEW CIR	8052 HIDDEN VIEW CIR	8068 HIDDEN VIEW CIR	E	\$31,120.00

Sacramento County

Access Compliance Survey Report - Sidewalks

Cost Summary

HIDDEN VIEW CIR	8067 HIDDEN VIEW CIR	8047 HIDDEN VIEW CIR	W	\$39,044.00
HIDDEN VIEW CIR	ORANGE AVE	HIDDEN VIEW CIR	W	\$15,578.00

HIDEAWAY CT Total Cost for Street: \$59,760.00

Survey Street	Start Street	End Street	Orientation	
HIDEAWAY CT	4625 HIDEAWAY CT	OAK FLAT WAY	N	\$31,030.00
HIDEAWAY CT	OAK FLAT WAY	4624 HIDEAWAY CT	S	\$28,730.00

HIEMO WAY Total Cost for Street: \$45,716.00

Survey Street	Start Street	End Street	Orientation	
HIEMO WAY	CAREO DR	CEREUS WAY	N	\$21,752.00
HIEMO WAY	CEREUS WAY	CAREO DR	S	\$23,964.00

HIGGINS ST Total Cost for Street: \$52,900.00

Survey Street	Start Street	End Street	Orientation	
HIGGINS ST	5907 HIGGINS ST	REMINGTON AVE	W	\$26,124.00
HIGGINS ST	REMINGTON AVE	5914 HIGGINS ST	E	\$26,776.00

HIGH FLIGHT CT Total Cost for Street: \$15,380.00

Survey Street	Start Street	End Street	Orientation	
HIGH FLIGHT CT	9067 HIGH FLIGHT CT	VOUGHT DR	N	\$7,800.00
HIGH FLIGHT CT	VOUGHT DR	9067 HIGH FLIGHT CT	S	\$7,580.00

HIGH OAK CT Total Cost for Street: \$38,740.00

Survey Street	Start Street	End Street	Orientation	
HIGH OAK CT	9108 HIGH OAK CT	VEGA DEL RIO DR	N	\$22,720.00
HIGH OAK CT	VEGA DEL RIO DR	9108 HIGH OAK CT	S	\$16,020.00

HIGHLAND VIEW CT Total Cost for Street: \$17,968.00

Survey Street	Start Street	End Street	Orientation	
HIGHLAND VIEW CT	NORRIS AVE	NORRIS AVE	E	\$17,968.00

HIGHLANDER WAY Total Cost for Street: \$61,000.00

Survey Street	Start Street	End Street	Orientation	
HIGHLANDER WAY	CABER WAY	SCOTLAND DR	N	\$27,676.00
HIGHLANDER WAY	SCOTLAND DR	CABER WAY	S	\$33,324.00

HIGHWOOD WAY Total Cost for Street: \$434,252.00

Survey Street	Start Street	End Street	Orientation	
HIGHWOOD WAY	8088 HIGHWOOD WAY	CHIPWOOD WAY	W	\$86,326.00
HIGHWOOD WAY	8116 HIGHWOOD WAY	8124 HIGHWOOD WAY	W	\$4,460.00
HIGHWOOD WAY	8124 HIGHWOOD WAY	8128 HIGHWOOD WAY	E	\$5,820.00
HIGHWOOD WAY	8128 HIGHWOOD WAY	WOODMORE OAKS DR	S	\$41,546.00
HIGHWOOD WAY	8221 HIGHWOOD WAY	WOODMORE OAKS DR	N	\$49,840.00
HIGHWOOD WAY	CHIPWOOD WAY	8088 HIGHWOOD WAY	E	\$22,860.00
HIGHWOOD WAY	ESCALLONIA DR	8233 HIGHWOOD WAY	W	\$34,564.00
HIGHWOOD WAY	WOODMORE OAKS DR	ESCALLONIA DR	S	\$188,836.00

HILARI WAY Total Cost for Street: \$189,621.88

Survey Street	Start Street	End Street	Orientation	
HILARI WAY	9210 HILARI WAY	HILARI WAY	N	\$4,920.00
HILARI WAY	9231 HILARI WAY	TAMARA JEAN RD	N	\$8,576.00
HILARI WAY	CHESTNUT AVE	9231 HILARI WAY	S	\$55,620.00
HILARI WAY	TAMARA JEAN RD	HILARI WAY	N	\$120,505.88

HILL CREEK CT Total Cost for Street: \$41,505.00

Survey Street	Start Street	End Street	Orientation	
---------------	--------------	------------	-------------	--

Sacramento County

Access Compliance Survey Report - Sidewalks

Cost Summary

HILL CREEK CT	5332 HILL CREEK CT	PIPER GLEN WAY	N	\$24,431.00
HILL CREEK CT	PIPER GLEN WAY	5332 HILL CREEK CT	S	\$17,074.00

HILLBRAE DR Total Cost for Street: \$199,553.00

Survey Street	Start Street	End Street	Orientation	
HILLBRAE DR	5700 HILLBRAE DR	KIES WAY	N	\$27,438.00
HILLBRAE DR	KIES WAY	STONEHURST WAY	N	\$71,232.00
HILLBRAE DR	STONEHURST WAY	5700 HILLBRAE DR	S	\$100,883.00

HILLCREST LN Total Cost for Street: \$391,734.00

Survey Street	Start Street	End Street	Orientation	
HILLCREST LN	ABERDEEN WAY	BECERRA WAY	N	\$52,030.00
HILLCREST LN	ADELHEID WAY	ABERDEEN WAY	W	\$15,840.00
HILLCREST LN	BECERRA WAY	BASKETBALL HOOP BLOCKS	S	\$194,600.00
HILLCREST LN	BROWNSON ST	BECERRA WAY	S	\$92,045.00
HILLCREST LN	EDISON AVE	EDISON AVE	E / S	\$37,219.00

HILLDALE RD Total Cost for Street: \$25,025.00

Survey Street	Start Street	End Street	Orientation	
HILLDALE RD	2828 HILLDALE RD	ARDEN WAY	E	\$13,825.00
HILLDALE RD	ARDEN WAY	2823 HILLDALE RD	W	\$11,200.00

HILLGLEN WAY Total Cost for Street: \$207,916.00

Survey Street	Start Street	End Street	Orientation	
HILLGLEN WAY	HILLHURST DR	OAKLAWN WAY	N	\$22,936.00
HILLGLEN WAY	HILLRIDGE WAY	OAKLAWN WAY	S	\$77,352.00
HILLGLEN WAY	OAKLAWN WAY	HILLHURST DR	S	\$107,628.00

HILLGROVE WAY Total Cost for Street: \$28,932.00

Survey Street	Start Street	End Street	Orientation	
HILLGROVE WAY	3827 HILLGROVE WAY	3846 HILLGROVE WAY	E	\$26,200.00
HILLGROVE WAY	3831 HILLGROVE WAY	3827 HILLGROVE WAY	W	\$2,732.00

HILLHAVEN CT Total Cost for Street: \$42,830.00

Survey Street	Start Street	End Street	Orientation	
HILLHAVEN CT	7672 HILLHAVEN CT	TIERRA VISTA WAY	W	\$14,652.00
HILLHAVEN CT	TIERRA VISTA WAY	7672 HILLHAVEN CT	E	\$28,178.00

HILLHURST DR Total Cost for Street: \$454,612.00

Survey Street	Start Street	End Street	Orientation	
HILLHURST DR	4941 HILLHURST DR	HILLGLEN WAY	W	\$55,144.00
HILLHURST DR	ASHFIELD WAY	SOMERVILLE WAY	E	\$71,616.00
HILLHURST DR	DEWEY DR	HILLRIDGE WAY	S	\$40,024.00
HILLHURST DR	HILLGLEN WAY	WILL ROGERS DR	W	\$40,036.00
HILLHURST DR	HILLRIDGE WAY	4941 HILLHURST DR	S	\$146,912.00
HILLHURST DR	SOMERVILLE WAY	HILLRIDGE WAY	N	\$80,680.00
HILLHURST DR	WILL ROGERS DR	ASHFIELD WAY	E	\$20,200.00

HILLMON CT Total Cost for Street: \$141,260.00

Survey Street	Start Street	End Street	Orientation	
HILLMON CT	8273 HILLMON CT	JENNA WAY	N	\$72,204.00
HILLMON CT	JENNA WAY	8672 HILLMON CT	S	\$69,056.00

HILLRIDGE WAY Total Cost for Street: \$556,202.00

Survey Street	Start Street	End Street	Orientation	
HILLRIDGE WAY	4960 HILLRIDGE WAY	PAPAYA DR	S	\$150,068.00

Sacramento County

Access Compliance Survey Report - Sidewalks

Cost Summary

HILLRIDGE WAY	4961 HILLRIDGE WAY	HILLHURST DR	W	\$25,164.00
HILLRIDGE WAY	HILLGLEN WAY	OAKLAWN WAY	E	\$20,348.00
HILLRIDGE WAY	HILLHURST DR	WILL ROGERS DR	W	\$170,210.00
HILLRIDGE WAY	OAKLAWN WAY	HILLHURST DR	E	\$53,452.00
HILLRIDGE WAY	PAPAYA DR	4961 HILLRIDGE WAY	N	\$116,540.00
HILLRIDGE WAY	WILL ROGERS DR	OAKLAWN WAY	E	\$20,420.00

HILLRISE DR

Total Cost for Street: \$320,902.00

Survey Street	Start Street	End Street	Orientation	
HILLRISE DR	6316 HILLRISE DR	6344 HILLRISE DR	S	\$77,570.00
HILLRISE DR	6321 HILLRISE DR	SAINT JAMES DR	E	\$35,688.00
HILLRISE DR	6344 HILLRISE DR	SAINT JAMES DR	E	\$58,424.00
HILLRISE DR	6349 HILLRISE DR	6321 HILLRISE DR	N	\$68,240.00
HILLRISE DR	SAINT JAMES DR	6349 HILLRISE DR	W	\$80,980.00

HILLSBROOK DR

Total Cost for Street: \$237,621.00

Survey Street	Start Street	End Street	Orientation	
HILLSBROOK DR	8353 HILLSBROOK DR	DON JULIO BLVD	N	\$110,305.00
HILLSBROOK DR	8358 HILLSBROOK DR	FAN WOOD WAY	E	\$29,760.00
HILLSBROOK DR	DON JULIO BLVD	TITIAN RIDGE CT	S	\$10,076.00
HILLSBROOK DR	FAN WOOD WAY	8353 HILLSBROOK DR	W	\$47,420.00
HILLSBROOK DR	TITIAN RIDGE CT	8358 HILLSBROOK DR	S	\$40,060.00

HILLSDALE BLVD

Total Cost for Street: \$4,709,243.82

Survey Street	Start Street	End Street	Orientation	
HILLSDALE BLVD	5300 HILLSDALE BLVD	FRIZELL AVE	E	\$16,448.00
HILLSDALE BLVD	5655 HILLSDALE BLVD	GREENHOLME DR	N	\$124,122.00
HILLSDALE BLVD	5929 HILLSDALE BLVD	BRETT DR	W	\$142,735.00
HILLSDALE BLVD	ANDREA BLVD	TACOMIC DR	W	\$671,560.87
HILLSDALE BLVD	BRETT DR	WALERGA RD	W	\$258,832.00
HILLSDALE BLVD	CHAPEL WAY	STOCKBRIDGE AVE	E	\$94,974.00
HILLSDALE BLVD	DIABLO DR	OPPOSITE OF 6707 HILLSDALE	E	\$105,312.00
HILLSDALE BLVD	ELKHORN BLVD	WEATHERBY WAY	W	\$22,467.00
HILLSDALE BLVD	END OF SIDEWALK	MCCLOUD DR	E	\$119,224.00
HILLSDALE BLVD	FRIZELL AVE	MADISON AVE	W	\$125,914.00
HILLSDALE BLVD	GREENHOLME DR	HILLSDALE BLVD	S	\$263,774.00
HILLSDALE BLVD	HILLSDALE BLVD	TRESLER AVE	W	\$294,865.00
HILLSDALE BLVD	MADISON AVE	HILLSDALE BLVD	W	\$314,581.77
HILLSDALE BLVD	MCCLOUD DR	ROBERT FROST WAY	W	\$230,019.00
HILLSDALE BLVD	MONTEAGLE CT	HAMILTON ST	W	\$111,773.00
HILLSDALE BLVD	OBERON AVE	FRIZELL AVE	W	\$28,204.00
HILLSDALE BLVD	OPPOSITE IF ROBERT	END OF SIDEWALK	E	\$65,084.00
HILLSDALE BLVD	OPPOSITE OF 6113	OPPOSITE OF ROBERT FROST	E	\$54,684.00
HILLSDALE BLVD	PALM AVE	MONTEAGLE CT	W	\$111,124.00
HILLSDALE BLVD	ROBERT FROST WAY	5929 HILLSDALE BLVD	W	\$164,031.00
HILLSDALE BLVD	STOCKBRIDGE AVE	PALM AVE	E	\$75,954.00
HILLSDALE BLVD	TACOMIC DR	MCCLOUD DR	W	\$327,777.00
HILLSDALE BLVD	TRESLER AVE	HILLSDALE BLVD	W	\$43,580.00
HILLSDALE BLVD	TURNSTWORTH CT	CHAPEL WAY	E	\$52,384.00
HILLSDALE BLVD	VALLEY FORGE LN	MADISON AVE	E	\$160,000.18
HILLSDALE BLVD	WALERGA RD	5655 HILLSDALE BLVD	N	\$422,905.00
HILLSDALE BLVD	WEATHERBY WAY	ANDREA BLVD	W	\$306,915.00

HILLTOP DR**Total Cost for Street: \$786,040.00**

Survey Street	Start Street	End Street	Orientation	
HILLTOP DR	CASH CT	WESTFIELD ST	S	\$34,820.00
HILLTOP DR	DEL CAMPO LN	MANZANITA AVE	N	\$103,064.00
HILLTOP DR	ENFIELD ST	FLINTLOCK CT	S	\$20,940.00
HILLTOP DR	FERNBROOK CT	MARLIN CIR	N	\$121,684.00
HILLTOP DR	FLINTLOCK CT	WOODLEIGH DR	S	\$27,320.00
HILLTOP DR	HESPER WAY	OAK PARK CT	S	\$59,400.00
HILLTOP DR	MANZANITA AVE	CASH CT	S	\$34,796.00
HILLTOP DR	MARLIN CIR	WOODLEIGH DR	N	\$63,160.00
HILLTOP DR	OAK PARK CT	PARKOAKS DR	S	\$81,500.00
HILLTOP DR	PARKOAKS DR	FERNBROOK CT	N	\$55,480.00
HILLTOP DR	SHARPS CIR	SHARPS CIR	S	\$80,468.00
HILLTOP DR	WESTFIELD ST	ENFIELD ST	S	\$18,356.00
HILLTOP DR	WOODLEIGH DR	SHARPS CIR	S	\$85,052.00

HILTS AVE**Total Cost for Street: \$101,290.00**

Survey Street	Start Street	End Street	Orientation	
HILTS AVE	43RD ST	44TH ST	S	\$51,720.00
HILTS AVE	44TH ST	43RD ST	N	\$49,570.00

HIMALAYA WAY**Total Cost for Street: \$369,208.00**

Survey Street	Start Street	End Street	Orientation	
HIMALAYA WAY	5741 HIMALAYA WAY	DESCHUTES WAY	S	\$45,390.00
HIMALAYA WAY	5824 HIMALAYA WAY	TUPELO DR	E	\$111,572.00
HIMALAYA WAY	5833 HIMALAYA WAY	5741 HIMALAYA WAY	N	\$69,603.00
HIMALAYA WAY	DESCHUTES WAY	5824 HIMALAYA WAY	S/E	\$26,434.00
HIMALAYA WAY	TUPELO DR	5833 HIMALAYA WAY	W/N	\$116,209.00

HINCKLEY CT**Total Cost for Street: \$30,767.00**

Survey Street	Start Street	End Street	Orientation	
HINCKLEY CT	STANFORD OAK DR	STANFORD OAK DR	S/N	\$30,767.00

HINSEY WAY**Total Cost for Street: \$45,876.00**

Survey Street	Start Street	End Street	Orientation	
HINSEY WAY	KAULA DR	BRAMHALL WAY	W	\$15,368.00
HINSEY WAY	OSGOOD WAY	KAULA DR	E	\$30,508.00

HIXON CIR**Total Cost for Street: \$837,241.00**

Survey Street	Start Street	End Street	Orientation	
HIXON CIR	4625 HIXON CIR	CAMERON RANCH DR	S	\$62,662.00
HIXON CIR	4672 HIXON CIR	CAMERON RANCH DR	S	\$53,802.00
HIXON CIR	4673 HIXON CIR	4625 HIXON CIR	W	\$82,552.00
HIXON CIR	4716 HIXON CIR	HIXON CIR	E/N	\$141,552.00
HIXON CIR	4765 HIXON CIR	OPPOSITE OF 4716 HIXON CIR	W	\$110,045.00
HIXON CIR	4768 HIXON CIR	HIXON CIR	W	\$18,276.00
HIXON CIR	CAMERON RANCH DR	4716 HIXON CIR	S	\$210,455.00
HIXON CIR	HIXON CIR	CAMERON RANCH DR	N	\$52,008.00
HIXON CIR	OPPOSITE OF 4631 HIXON	4672 HIXON CIR	E	\$62,515.00
HIXON CIR	OPPOSITE OF 4716 HIXON	CAMERON RANCH DR	N	\$43,374.00

HOBNAIL WAY**Total Cost for Street: \$75,830.00**

Survey Street	Start Street	End Street	Orientation	
HOBNAIL WAY	EL PARAISO AVE	MORNINGSTAR DR	W	\$34,850.00

Sacramento County

Access Compliance Survey Report - Sidewalks

Cost Summary

HOBNAIL WAY	MORNINGSTAR DR	EL PARAISO AVE	E	\$40,980.00
HOFFMAN BLUFF WAY				Total Cost for Street: \$65,995.00
Survey Street	Start Street	End Street	Orientation	
HOFFMAN BLUFF WAY	DATE PALM WAY	ROYAL PALM WAY	W	\$24,100.00
HOFFMAN BLUFF WAY	ROYAL PALM WAY	DATE PALM WAY	E	\$41,895.00
HOLBROOK WAY				Total Cost for Street: \$258,638.00
Survey Street	Start Street	End Street	Orientation	
HOLBROOK WAY	ANTELOPE RD	WASHBURN WAY	W	\$9,820.00
HOLBROOK WAY	BAINBRIDGE DR	ANTELOPE RD	E	\$138,390.00
HOLBROOK WAY	WASHBURN WAY	BAINBRIDGE DR	W	\$110,428.00
HOLFORD WAY				Total Cost for Street: \$84,776.00
Survey Street	Start Street	End Street	Orientation	
HOLFORD WAY	BOTHWELL DR	GARNKIRK CT	S	\$42,664.00
HOLFORD WAY	LANGHAM WAY	BOTHWELL DR	N	\$42,112.00
HOLIDAY WAY				Total Cost for Street: \$298,876.00
Survey Street	Start Street	End Street	Orientation	
HOLIDAY WAY	6521 HOLIDAY WAY	CHANNING DR	N	\$44,332.00
HOLIDAY WAY	BROCK DR	6521 HOLIDAY WAY	N	\$122,536.00
HOLIDAY WAY	CHANNING DR	MILAM WAY	S	\$32,784.00
HOLIDAY WAY	FOUNTAIN LN	BROCK DR	S	\$29,292.00
HOLIDAY WAY	MILAM WAY	FOUNTAIN LN	S	\$69,932.00
HOLLAR CT				Total Cost for Street: \$9,264.00
Survey Street	Start Street	End Street	Orientation	
HOLLAR CT	5240 HOLLAR CT	SAINT BEDE WAY	S	\$4,524.00
HOLLAR CT	SAINT BEDE WAY	5241 HOLLAR CT	N	\$4,740.00
HOLLENBECK WAY				Total Cost for Street: \$117,820.00
Survey Street	Start Street	End Street	Orientation	
HOLLENBECK WAY	11720 HOLLENBECK WAY	CAMPTON CIR	W	\$15,640.00
HOLLENBECK WAY	11727 HOLLENBECK WAY	CAMPTON CIR	N	\$35,120.00
HOLLENBECK WAY	CAMPTON CIR	11720 HOLLENBECK WAY	S	\$67,060.00
HOLLINGSWORTH WAY				Total Cost for Street: \$289,264.00
Survey Street	Start Street	End Street	Orientation	
HOLLINGSWORTH WAY	9521 HOLLINGSWORTH WAY	MAYHEW RD	N	\$50,070.00
HOLLINGSWORTH WAY	BROUGHTON CT	TALMAGE CT	S	\$26,276.00
HOLLINGSWORTH WAY	DUXBURG CT	MIRANDY DR	S	\$32,464.00
HOLLINGSWORTH WAY	MAYHEW RD	STEDWAY CT	S	\$4,270.00
HOLLINGSWORTH WAY	MIRANDY DR	9525 HOLLINGSWORTH WAY	N	\$123,868.00
HOLLINGSWORTH WAY	STEDWAY CT	BROUGHTON CT	S	\$20,340.00
HOLLINGSWORTH WAY	TALMAGE CT	DUXBURG CT	S	\$31,976.00
HOLLIS CT				Total Cost for Street: \$37,196.00
Survey Street	Start Street	End Street	Orientation	
HOLLIS CT	7049 HOLLIS CT	PRETENTIOUS WAY	W	\$19,520.00
HOLLIS CT	PRETENTIOUS WAY	7049 HOLLIS CT	E	\$17,676.00
HOLLISTER AVE				Total Cost for Street: \$976,355.34
Survey Street	Start Street	End Street	Orientation	
HOLLISTER AVE	4015 HOLLISTER AVE	FAIR OAKS BLVD	W	\$38,256.00
HOLLISTER AVE	ARA LN	ARA LN	W	\$176,903.01

Sacramento County

Access Compliance Survey Report - Sidewalks

Cost Summary

HOLLISTER AVE	CHANEY CT	3715 HOLLISTER AVE	W	\$491,778.33
HOLLISTER AVE	FAIR OAKS BLVD	HOLLISTER AVE	W	\$137,026.00
HOLLISTER AVE	HOLLISTER AVE	ARA LN	W	\$88,916.00
HOLLISTER AVE	MURDOCK WAY	HOLLISTER AVE	E	\$5,572.00
HOLLISTER AVE	SUTTER AVE	CHANEY CT	W	\$37,904.00

HOLLOW OAKS CT

Total Cost for Street: \$81,225.00

Survey Street	Start Street	End Street	Orientation	
HOLLOW OAKS CT	8460 HOLLOW OAKS CT	8464 HOLLOW OAKS CT	S	\$600.00
HOLLOW OAKS CT	8468 HOLLOW OAKS CT	COTTONWOOD LN	S	\$49,825.00
HOLLOW OAKS CT	COTTONWOOD LN	8461 HOLLOW OAKS CT	N	\$30,800.00

HOLLOWSTONE WAY

Total Cost for Street: \$332,865.00

Survey Street	Start Street	End Street	Orientation	
HOLLOWSTONE WAY	8791 HOLLOWSTONE WAY	BRIDALSMITH DR	W	\$29,756.00
HOLLOWSTONE WAY	8800 HOLLOWSTONE WAY	LOCKERBIE CT	S	\$23,988.00
HOLLOWSTONE WAY	8877 HOLLOWSTONE WAY	BRAEMORE DR	N	\$30,776.00
HOLLOWSTONE WAY	8900 HOLLOWSTONE WAY	BRIDALSMITH DR	W	\$52,454.00
HOLLOWSTONE WAY	BRAEMORE DR	8900 HOLLOWSTONE WAY	S	\$77,477.00
HOLLOWSTONE WAY	BRIDALSMITH DR	8881 HOLLOWSTONE WAY	E	\$59,630.00
HOLLOWSTONE WAY	DRYDEN CT	8800 HOLLOWSTONE WAY	E	\$18,294.00
HOLLOWSTONE WAY	LOCKERBIE CT	BRAEMORE DR	S	\$40,490.00

HOLLYCREST WAY

Total Cost for Street: \$341,244.00

Survey Street	Start Street	End Street	Orientation	
HOLLYCREST WAY	4905 HOLLYCREST WAY	FORRESTAL ST	N	\$38,924.00
HOLLYCREST WAY	4920 HOLLYCREST WAY	4944 HOLLYCREST WAY	E	\$136,368.00
HOLLYCREST WAY	4939 HOLLYCREST WAY	4919 HOLLYCREST WAY	W	\$102,572.00
HOLLYCREST WAY	4944 HOLLYCREST WAY	SHADOWOOD WAY	N	\$3,580.00
HOLLYCREST WAY	FORRESTAL ST	4904 HOLLYCREST WAY	S	\$59,800.00

HOLLYGROVE CT

Total Cost for Street: \$150,380.00

Survey Street	Start Street	End Street	Orientation	
HOLLYGROVE CT	4029 HOLLYGROVE CT	NEWHALL DR	E	\$82,740.00
HOLLYGROVE CT	NEWHALL DR	4029 HOLLYGROVE CT	W	\$67,640.00

HOLMBY CT

Total Cost for Street: \$24,920.00

Survey Street	Start Street	End Street	Orientation	
HOLMBY CT	MULHOLLAND WAY	MULHOLLAND WAY	N / S	\$24,920.00

HOLMFIRTH DR

Total Cost for Street: \$52,768.00

Survey Street	Start Street	End Street	Orientation	
HOLMFIRTH DR	7786 HOLMFIRTH DR	DERSINGHAM DR	W	\$24,880.00
HOLMFIRTH DR	DERSINGHAM DR	7789 HOLMFIRTH DR	E	\$27,888.00

HOLWORTHY WAY

Total Cost for Street: \$902,568.00

Survey Street	Start Street	End Street	Orientation	
HOLWORTHY WAY	7212 HOLWORTHY WAY	GALBRATH DR	E	\$115,968.00
HOLWORTHY WAY	7217 HOLWORTHY WAY	BUTTERBALL WAY	N	\$23,732.00
HOLWORTHY WAY	7428 HOLWORTHY WAY	WALERGA RD	N	\$138,024.00
HOLWORTHY WAY	7435 HOLWORTHY WAY	GALBRATH DR	W	\$207,985.00
HOLWORTHY WAY	BUTTERBALL WAY	7212 HOLWORTHY WAY	S	\$54,604.00
HOLWORTHY WAY	DUNNBURY WAY	7428 HOLWORTHY WAY	E	\$66,356.00
HOLWORTHY WAY	GALBRATH DR	PEABODY CT	W	\$58,632.00
HOLWORTHY WAY	PEABODY CT	7217 HOLWORTHY WAY	W	\$62,965.00

Sacramento County

Access Compliance Survey Report - Sidewalks

Cost Summary

HOLWORTHY WAY	TIPPWOOD WAY	DUNNBURY WAY	E	\$57,572.00
HOLWORTHY WAY	WALERGA RD	BUTTERBALL WAY	S	\$70,890.00
HOLWORTHY WAY	WIDENER WAY	7435 HOLWORTHY WAY	S	\$45,840.00

HOLYOKE WAY

Total Cost for Street: \$523,008.00

Survey Street	Start Street	End Street	Orientation	
HOLYOKE WAY	4842 HOLYOKE WAY	4928 HOLYOKE WAY	S	\$59,185.00
HOLYOKE WAY	4921 HOLYOKE WAY	4842 HOLYOKE WAY	N	\$49,416.00
HOLYOKE WAY	4928 HOLYOKE WAY	DAMON AVE	E	\$52,039.00
HOLYOKE WAY	5013 HOLYOKE WAY	MECKEL WAY	W	\$111,280.00
HOLYOKE WAY	5020 HOLYOKE WAY	CREEK VIEW WAY	N	\$80,204.00
HOLYOKE WAY	CREEK VIEW WAY	TUFTS ST	S	\$32,556.00
HOLYOKE WAY	DAMON AVE	5020 HOLYOKE WAY	S	\$88,304.00
HOLYOKE WAY	MECKEL WAY	4921 HOLYOKE WAY	W	\$25,660.00
HOLYOKE WAY	TUFTS ST	5013 HOLYOKE WAY	S	\$24,364.00

HOME COUNTRY WAY

Total Cost for Street: \$371,795.00

Survey Street	Start Street	End Street	Orientation	
HOME COUNTRY WAY	COUNTRY PARK DR	DARLA WAY	N	\$169,920.00
HOME COUNTRY WAY	DARLA WAY	COUNTRY PARK DR	S	\$201,875.00

HOME CT

Total Cost for Street: \$138,676.00

Survey Street	Start Street	End Street	Orientation	
HOME CT	5400 HOME CT	HOMEWOOD WAY	S	\$76,148.00
HOME CT	HOMEWOOD WAY	5400 HOME CT	N	\$62,528.00

HOMEFIELD WAY

Total Cost for Street: \$324,049.00

Survey Street	Start Street	End Street	Orientation	
HOMEFIELD WAY	8204 HOMEFIELD WAY	8240 HOMEFIELD WAY	S	\$105,780.00
HOMEFIELD WAY	8240 HOMEFIELD WAY	S COUNTRY WAY	E	\$56,440.00
HOMEFIELD WAY	8245 HOMEFIELD WAY	DARLA WAY	N	\$97,480.00
HOMEFIELD WAY	DARLA WAY	8204 HOMEFIELD WAY	S	\$23,099.00
HOMEFIELD WAY	S COUNTRY WAY	8245 HOMEFIELD WAY	W	\$41,250.00

HOMELAND CT

Total Cost for Street: \$127,077.00

Survey Street	Start Street	End Street	Orientation	
HOMELAND CT	5100 HOMELAND CT	5108 HOMELAND CT	S	\$17,224.00
HOMELAND CT	5112 HOMELAND CT	GOLDEN VISTA WAY	S	\$34,109.00
HOMELAND CT	GOLDEN VISTA WAY	5100 HOMELAND CT	N	\$75,744.00

HOMESWEET WAY

Total Cost for Street: \$334,609.00

Survey Street	Start Street	End Street	Orientation	
HOMESWEET WAY	CALIFORNIA AVE	SUNGLOW CT	N	\$117,185.00
HOMESWEET WAY	COMFORT CT	FRIENDLY CT	S	\$47,600.00
HOMESWEET WAY	FRIENDLY CT	CALIFORNIA AVE	S	\$64,540.00
HOMESWEET WAY	PANAMA AVE	COMFORT CT	S	\$49,244.00
HOMESWEET WAY	SUNGLOW CT	PANAMA AVE	N	\$56,040.00

HOMEWOOD WAY

Total Cost for Street: \$345,764.00

Survey Street	Start Street	End Street	Orientation	
HOMEWOOD WAY	2126 HOMEWOOD WAY	HALSTED AVE	E	\$83,404.00
HOMEWOOD WAY	DE JOHN AVE	HALSTED AVE	W	\$51,724.00
HOMEWOOD WAY	HALSTED AVE	HOME CT	W	\$137,244.00
HOMEWOOD WAY	HOME CT	2127 HOMEWOOD WAY	W	\$73,392.00

HONEY HILL CT**Total Cost for Street: \$39,130.00**

Survey Street	Start Street	End Street	Orientation	
HONEY HILL CT	8401 HONEY HILL CT	8416 HONEY HILL CT	E	\$18,520.00
HONEY HILL CT	PINE HOLLOW WAY	8401 HONEY HILL CT	W	\$20,610.00

HONEY ROSE PL**Total Cost for Street: \$8,264.00**

Survey Street	Start Street	End Street	Orientation	
HONEY ROSE PL	4024 HONEY ROSE PL	TAWNY MEADOW WAY	S	\$8,264.00

HONEYCOMB WAY**Total Cost for Street: \$373,698.00**

Survey Street	Start Street	End Street	Orientation	
HONEYCOMB WAY	8345 HONEYCOMB WAY	AUBERRY DR	N	\$87,924.00
HONEYCOMB WAY	8356 HONEYCOMB WAY	8400 HONEYCOMB WAY	E	\$47,468.00
HONEYCOMB WAY	8384 HONEYCOMB WAY	8345 HONEYCOMB WAY	W	\$47,264.00
HONEYCOMB WAY	8400 HONEYCOMB WAY	SPENGLER DR	S	\$59,636.00
HONEYCOMB WAY	AUBERRY DR	8352 HONEYCOMB WAY	S	\$89,404.00
HONEYCOMB WAY	SPENGLER DR	8387 HONEYCOMB WAY	N	\$42,002.00

HOOD RD**Total Cost for Street: \$852,828.02**

Survey Street	Start Street	End Street	Orientation	
HOOD RD	1440 HOOD RD	1508 HOOD RD	E	\$57,468.00
HOOD RD	1516 HOOD RD	ARDEN WAY	E	\$252,543.00
HOOD RD	ARDEN WAY	HOOD RD	W	\$257,742.00
HOOD RD	BELL ST	MONTE CASSINO LN	E	\$71,449.02
HOOD RD	HOOD RD	HOOD RD	W	\$213,626.00

HOODED CRANE CT**Total Cost for Street: \$210,172.00**

Survey Street	Start Street	End Street	Orientation	
HOODED CRANE CT	9024 HOODED CRANE CT	9037 HOODED CRANE CT	S	\$26,004.00
HOODED CRANE CT	9037 HOODED CRANE CT	KORBEL WAY	N	\$100,724.00
HOODED CRANE CT	KORBEL WAY	9024 HOODED CRANE CT	S	\$83,444.00

HOOTON CT**Total Cost for Street: \$51,624.00**

Survey Street	Start Street	End Street	Orientation	
HOOTON CT	1233 HOOTON CT	MCCLAREN DR	W	\$24,628.00
HOOTON CT	MCCLAREN DR	1233 HOOTON CT	E	\$26,996.00

HOOVER ST**Total Cost for Street: \$123,498.00**

Survey Street	Start Street	End Street	Orientation	
HOOVER ST	5123 HOOVER ST	TRESLER AVE	W	\$66,204.00
HOOVER ST	TRESLER AVE	HOOVER ST	E	\$57,294.00

HOPE LN**Total Cost for Street: \$169,992.00**

Survey Street	Start Street	End Street	Orientation	
HOPE LN	4820 HOPE LN	STILLMEADOW WAY	S	\$47,824.00
HOPE LN	4825 HOPE LN	DENA WAY	W	\$24,840.00
HOPE LN	4909 HOPE LN	4825 HOPE LN	N	\$72,588.00
HOPE LN	DENA WAY	4820 HOPE LN	E	\$24,740.00

HOPE RANCH CT**Total Cost for Street: \$30,296.00**

Survey Street	Start Street	End Street	Orientation	
HOPE RANCH CT	5529 HOPE RANCH CT	WATROUS CT	W	\$15,444.00
HOPE RANCH CT	WATROUS AVE	5529 HOPE RANCH CT	E	\$14,852.00

HOPYARD WAY**Total Cost for Street: \$71,732.00**

Survey Street	Start Street	End Street	Orientation	
---------------	--------------	------------	-------------	--

Sacramento County

Access Compliance Survey Report - Sidewalks

Cost Summary

HOPYARD WAY	DIAMOND RANCH DR	MORNING HILLS ST	S	\$49,480.00
HOPYARD WAY	MORNING HILLS ST	TWIN ACRE WAY	N	\$5,868.00
HOPYARD WAY	THORNDALE WAY	DIAMOND RANCH DR	N	\$10,496.00
HOPYARD WAY	TWIN ACRE WAY	THORNDALE WAY	N	\$5,888.00

HORGAN WAY

Total Cost for Street: \$147,954.28

Survey Street	Start Street	End Street	Orientation	
HORGAN WAY	3838 SPENCER WAY	PLAINSFIELD WAY	N	\$10,860.00
HORGAN WAY	PLAINSFIELD WAY	4209 HORGAN WAY	N	\$15,440.00
HORGAN WAY	SPENCER WAY	4224 SPENCER WAY	S	\$121,654.28

HORSHAM CT

Total Cost for Street: \$48,012.00

Survey Street	Start Street	End Street	Orientation	
HORSHAM CT	9256 HORSHAM CT	FITTLEWORTH WAY	S	\$22,920.00
HORSHAM CT	FITTLEWORTH WAY	9253 HORSHAM CT	N	\$25,092.00

HORTON LN

Total Cost for Street: \$92,480.00

Survey Street	Start Street	End Street	Orientation	
HORTON LN	GIBBONS DR	LIGGETT WAY	E	\$35,376.00
HORTON LN	LIGGETT WAY	GIBBONS DR	W	\$57,104.00

HOUSE WORKS DR

Total Cost for Street: \$32,972.00

Survey Street	Start Street	End Street	Orientation	
HOUSE WORKS DR	ARDEN WAY	HAGGIN GROVE WAY	E	\$17,340.00
HOUSE WORKS DR	HAGGIN GROVE WAY	ARDEN WAY	W	\$15,632.00

HOUSTON WAY

Total Cost for Street: \$141,840.00

Survey Street	Start Street	End Street	Orientation	
HOUSTON WAY	BURDETT WAY	BURDETT WAY	S	\$141,840.00

HOWARD AVE

Total Cost for Street: \$175,865.00

Survey Street	Start Street	End Street	Orientation	
HOWARD AVE	17TH AVE	4101 HOWARD AVE	E	\$33,112.00
HOWARD AVE	4100 HOWARD AVE	PARKER AVE	W	\$77,044.00
HOWARD AVE	PARKER AVE	YOSEMITE AVE	E	\$46,945.00
HOWARD AVE	YOSEMITE AVE	17TH AVE	E	\$18,764.00

HOWARD ST

Total Cost for Street: \$110,112.00

Survey Street	Start Street	End Street	Orientation	
HOWARD ST	3200 HOWARD ST	DUDLEY BLVD	S	\$9,680.00
HOWARD ST	3318 HOWARD ST	ROBERTS AVE	N	\$1,668.00
HOWARD ST	FAIR OAKS BLVD	HOWARD ST	W	\$89,984.00
HOWARD ST	HOWARD ST	SUNRISE BLVD	N	\$8,780.00

HOWE AVE

Total Cost for Street: \$4,352,052.21

Survey Street	Start Street	End Street	Orientation	
HOWE AVE	1111 HOWE AVE	ENTERPRISE DR	W	\$94,235.00
HOWE AVE	1508 HOWE AVE	ARDEN WAY	E	\$204,450.00
HOWE AVE	2309 HOWE AVE	COTTAGE WAY	W	\$250,356.00
HOWE AVE	2953 HOWE AVE	EDISON AVE	E	\$143,104.00
HOWE AVE	3110 HOWE AVE	HOWE AVE	E	\$48,398.00
HOWE AVE	ALTA ARDEN EXPY	ARDEN WAY	W	\$201,835.00
HOWE AVE	ARDEN WAY	HOWE AVE	W	\$249,876.00
HOWE AVE	BLUEBIRD LN	RASSY WAY	W	\$2,700.00
HOWE AVE	BURNEY WAY	SHAW ST	E	\$7,381.25
HOWE AVE	COTTAGE WAY	WYDA WAY	W	\$500,092.00

Sacramento County

Access Compliance Survey Report - Sidewalks

Cost Summary

HOWE AVE	DELMA WAY	DAWN WAY	W	\$358,357.57
HOWE AVE	EDISON AVE	3110 HOWE AVE	E	\$142,010.87
HOWE AVE	EL CAMINO AVE	2411 HOWE AVE	W	\$40,292.00
HOWE AVE	ENTERPRISE DR	NORTHROP AVE	W	\$274,366.00
HOWE AVE	FAIR OAKS BLVD	SIERRA BLVD	E	\$121,315.00
HOWE AVE	FAIRLAKE AVE	HURLEY WAY	E	\$72,405.00
HOWE AVE	FEATURE DR	CADILLAC DR	W	\$67,295.00
HOWE AVE	FRANCO LN	BURNEY WAY	E	\$5,531.25
HOWE AVE	HALLMARK DR	HURLEY WAY	W	\$141,350.00
HOWE AVE	HOWE AVE	HALLMARK DR	W	\$212,378.52
HOWE AVE	HURLEY WAY	1111 HOWE AVE	W	\$396,100.00
HOWE AVE	MARCONI AVE	WHIPPOORWILL LN	W	\$31,951.00
HOWE AVE	MEADOWLARK LN	RED ROBIN LN	W	\$3,218.75
HOWE AVE	NORTHROP AVE	SPANOS CT	W	\$208,490.00
HOWE AVE	RASSY WAY	EL CAMINO AVE	W	\$88,455.00
HOWE AVE	RED ROBIN LN	BLUEBIRD LN	W	\$1,406.25
HOWE AVE	SHAW ST	TALLAC ST	E	\$10,218.75
HOWE AVE	SIERRA BLVD	NORTHROP AVE	E	\$147,589.00
HOWE AVE	SPANOS CT	FEATURE DR	W	\$99,390.00
HOWE AVE	TALLAC ST	MARCONI AVE	E	\$12,825.00
HOWE AVE	WHIPPOORWILL LN	MEADOWLARK LN	W	\$3,000.00
HOWE AVE	WYDA WAY	ALTA ARDEN EXPY	W	\$211,680.00

HULL WAY

Total Cost for Street: \$80,480.00

Survey Street	Start Street	End Street	Orientation	
HULL WAY	PRENTISS DR	WIRE DR	S	\$42,430.00
HULL WAY	WIRE DR	PRENTISS DR	N	\$38,050.00

HUMPHRIES CT

Total Cost for Street: \$14,760.00

Survey Street	Start Street	End Street	Orientation	
HUMPHRIES CT	2158 HUMPHRIES CT	CAMPTON CIR	S	\$5,480.00
HUMPHRIES CT	CAMPTON CIR	2158 HUMPHRIES CT	N	\$9,280.00

HUNNICUTT LN

Total Cost for Street: \$217,893.39

Survey Street	Start Street	End Street	Orientation	
HUNNICUTT LN	3305 HUNNICUTT LN	3305 HUNNICUTT LN	W	\$5,404.00
HUNNICUTT LN	3312 HUNNICUTT LN	3316 HUNNICUTT LN	E	\$15,916.00
HUNNICUTT LN	3324 HUNNICUTT LN	3328 HUNNICUTT LN	E	\$16,988.00
HUNNICUTT LN	3328 HUNNICUTT LN	3317 HUNNICUTT LN	W	\$35,680.00
HUNNICUTT LN	POPE AVE	W COUNTRY CLUB LN	E	\$56,904.93
HUNNICUTT LN	W COUNTRY CLUB LN	POPE AVE	W	\$87,000.46

HUNTER LEIGH PL

Total Cost for Street: \$56,550.00

Survey Street	Start Street	End Street	Orientation	
HUNTER LEIGH PL	5030 HUNTER LEIGH PL	BRIGHTON WYND WAY	S	\$27,880.00
HUNTER LEIGH PL	BRIGHTON WYND WAY	5029 HUNTER LEIGH PL	N	\$28,670.00

HUNTER LN

Total Cost for Street: \$794,605.10

Survey Street	Start Street	End Street	Orientation	
HUNTER LN	3319 HUNTER LN	NORTH AVE	W	\$31,736.00
HUNTER LN	3400 HUNTER LN	3431 HUNTER LN	E	\$38,525.00
HUNTER LN	3431 HUNTER LN	3415 HUNTER LN	W	\$7,340.00
HUNTER LN	NORTH AVE	NORTH AVE	W	\$717,004.10

HUNTERS GLEN PL**Total Cost for Street: \$72,960.00**

Survey Street	Start Street	End Street	Orientation	
HUNTERS GLEN PL	3846 HUNTERS GLEN PL	NORTHAM DR	N	\$21,580.00
HUNTERS GLEN PL	MORNING SKYE WAY	3846 MORNING SKYE WAY	S	\$51,380.00

HUNTINGTON RD**Total Cost for Street: \$514,445.00**

Survey Street	Start Street	End Street	Orientation	
HUNTINGTON RD	2709 SHIELDS CT	HUNTINGTON RD	W	\$19,220.00
HUNTINGTON RD	2800 HUNTINGTON RD	MILLS RD	S	\$69,480.00
HUNTINGTON RD	302 HUNTINGTON RD	SIERRA OAKS DR	N	\$86,290.00
HUNTINGTON RD	HUNTINGTON RD	3032 HUNTINGTON RD	S	\$226,235.00
HUNTINGTON RD	SHIELDS CT	2709 SHIELDS CT	E	\$22,500.00
HUNTINGTON RD	SIERRA OAKS DR	MILLS RD	N	\$90,720.00

HUNTS RUN WAY**Total Cost for Street: \$34,920.00**

Survey Street	Start Street	End Street	Orientation	
HUNTS RUN WAY	IVY CREEK DR	WHITBY CT	E	\$17,020.00
HUNTS RUN WAY	WHITBY CT	IVY CREEK DR	W	\$17,900.00

HUNTSMAN DR**Total Cost for Street: \$1,259,612.00**

Survey Street	Start Street	End Street	Orientation	
HUNTSMAN DR	3529 HUNTSMAN DR	EISENHOWER DR	W	\$37,800.00
HUNTSMAN DR	AGENA CT	THILOW DR	W	\$15,120.00
HUNTSMAN DR	AMERICANA WAY	ROSEMONT DR	E	\$91,310.00
HUNTSMAN DR	CALDERA WAY	AGENA CT	W	\$76,560.00
HUNTSMAN DR	EISENHOWER DR	PARFAIT DR	W	\$31,460.00
HUNTSMAN DR	GYPSY WAY	PREMIER WAY	E	\$93,880.00
HUNTSMAN DR	KIEFER BLVD	MIRANDY DR	E	\$28,972.00
HUNTSMAN DR	MAYHEW RD	ZAMBRA WAY	N	\$17,222.00
HUNTSMAN DR	MIRANDY DR	PARFAIT DR	E	\$140,420.00
HUNTSMAN DR	PARFAIT DR	KIEFER BLVD	W	\$290,224.00
HUNTSMAN DR	PENNELOPE CT	PREMIER WAY	S	\$62,185.00
HUNTSMAN DR	PREMIER WAY	PENNELOPE CT	S	\$61,464.00
HUNTSMAN DR	ROSEMONT DR	AMERICANA WAY	W	\$217,480.00
HUNTSMAN DR	SUNGOLD WAY	CALDERA WAY	N	\$15,520.00
HUNTSMAN DR	THILOW DR	ROSEMONT DR	W	\$19,010.00
HUNTSMAN DR	ZAMBRA WAY	PREMIER WAY	N	\$60,985.00

HUNTSVILLE DR**Total Cost for Street: \$64,352.00**

Survey Street	Start Street	End Street	Orientation	
HUNTSVILLE DR	7292 HUNTSVILLE DR	SUN FLORIN DR	E	\$24,786.00
HUNTSVILLE DR	SIDEWALK START	SUN FLORIN DR	W	\$11,732.00
HUNTSVILLE DR	SUN FLORIN DR	7288 HUNTSVILLE DR	W	\$27,834.00

HURLEY WAY**Total Cost for Street: \$3,118,314.22**

Survey Street	Start Street	End Street	Orientation	
HURLEY WAY	2301 HURLEY WAY	DEALYNN ST	N	\$25,992.00
HURLEY WAY	2400 HURLEY WAY	FULTON AVE	S	\$84,176.00
HURLEY WAY	2741 HURLEY WAY	FULTON AVE	N	\$48,620.00
HURLEY WAY	3012 HURLEY WAY	MORSE AVE	S	\$27,120.00
HURLEY WAY	3205 HURLEY WAY	3205 HURLEY WAY	N	\$13,264.00
HURLEY WAY	BELL ST	DEALYNN ST	S	\$321,438.89
HURLEY WAY	CLINTON RD	FULTON AVE	S	\$157,448.16
HURLEY WAY	CRISP CT	2742 HURLEY WAY	S	\$121,094.92

Sacramento County

Access Compliance Survey Report - Sidewalks

Cost Summary

HURLEY WAY	DEALYNN ST	2340 HURLEY WAY	S	\$147,134.97
HURLEY WAY	ETHAN WAY	HOWE AVE	S	\$242,280.00
HURLEY WAY	FULTON AVE	CRISP CT	S	\$110,001.00
HURLEY WAY	GANNON DR	2301 HURLEY WAY	N	\$83,675.00
HURLEY WAY	HOWE AVE	BELL ST	S	\$478,740.00
HURLEY WAY	HURLEY WAY	RUSHDEN DR	S	\$35,896.00
HURLEY WAY	KEENEY WAY	TOPAZ WAY	N	\$10,170.00
HURLEY WAY	MORSE AVE	3108 HURLEY WAY	S	\$558,470.66
HURLEY WAY	OAK TERRACE CT	GANNON DR	N	\$25,110.00
HURLEY WAY	ROWENA WAY	EVELYN LN	N	\$102,072.81
HURLEY WAY	RUSHDEN DR	3205 HURLEY WAY	N	\$402,701.59
HURLEY WAY	TOPAZ WAY	JONAS AVE	N	\$12,074.00
HURLEY WAY	WAYLAND AVE	CLINTON RD	S	\$110,834.22

HURSLEY CT

Total Cost for Street: \$55,661.00

Survey Street	Start Street	End Street	Orientation	
HURSLEY CT	8079 HURSLEY CT	BROWNSBERG WAY	E	\$29,117.00
HURSLEY CT	BROWNSBERG WAY	8078 HURSLEY CT	W	\$26,544.00

HURST CT

Total Cost for Street: \$36,368.00

Survey Street	Start Street	End Street	Orientation	
HURST CT	7833 HURST CT	AZINGER WAY	E	\$14,344.00
HURST CT	AZINGER WAY	7832 HURST CT	W	\$22,024.00

HUSKER ST

Total Cost for Street: \$124,524.00

Survey Street	Start Street	End Street	Orientation	
HUSKER ST	AKSARBEN DR	GENOA AVE	E	\$29,684.00
HUSKER ST	GENOA AVE	OAKMORE WAY	E	\$27,440.00
HUSKER ST	OAKMORE WAY	AKSARBEN DR	W	\$67,400.00

HUSSEY DR

Total Cost for Street: \$146,378.00

Survey Street	Start Street	End Street	Orientation	
HUSSEY DR	4314 HUSSEY DR	WALNUT RD	E	\$11,205.00
HUSSEY DR	4337 HUSSEY DR	4249 HUSSEY DR	W	\$96,180.00
HUSSEY DR	WALNUT RD	4324 HUSSEY DR	E	\$38,993.00

HUTCHINS WAY

Total Cost for Street: \$471,642.00

Survey Street	Start Street	End Street	Orientation	
HUTCHINS WAY	7320 HUTCHINS WAY	7324 HUTCHINS WAY	N	\$3,238.00
HUTCHINS WAY	7324 HUTCHINS WAY	WASHBURN WAY	N	\$38,119.00
HUTCHINS WAY	7329 HUTCHINS WAY	MAXWELL CT	W	\$138,620.00
HUTCHINS WAY	BLACKFIELD DR	7320 HUTCHINS WAY	E	\$63,843.00
HUTCHINS WAY	GALBRATH DR	BLACKFIELD DR	E	\$134,734.00
HUTCHINS WAY	MAXWELL CT	GALBRATH DR	W	\$50,672.00
HUTCHINS WAY	WASHBURN WAY	7329 HUTCHINS WAY	S	\$42,416.00

HUXLEY CT

Total Cost for Street: \$50,743.00

Survey Street	Start Street	End Street	Orientation	
HUXLEY CT	8064 HUXLEY CT	HALKIRK WAY	W	\$15,607.00
HUXLEY CT	8065 HUXLEY CT	8064 HUXLEY CT	W	\$2,688.00
HUXLEY CT	HALKIRK WAY	8061 HUXLEY CT	E	\$32,448.00

HYANNIS WAY

Total Cost for Street: \$1,001,969.00

Survey Street	Start Street	End Street	Orientation	
HYANNIS WAY	2747 HYANNIS WAY	BLACK HILLS WAY	N	\$81,843.00

Sacramento County

Access Compliance Survey Report - Sidewalks

Cost Summary

HYANNIS WAY	2752 HYANNIS WAY	2756 HYANNIS WAY	S	\$13,545.00
HYANNIS WAY	2756 HYANNIS WAY	2760 HYANNIS WAY	N	\$12,008.00
HYANNIS WAY	2760 HYANNIS WAY	2770 HYANNIS WAY	E	\$44,168.00
HYANNIS WAY	2765 HYANNIS WAY	2747 HYANNIS WAY	W	\$71,804.00
HYANNIS WAY	2770 HYANNIS WAY	BRADSHAW RD	N	\$41,536.00
HYANNIS WAY	2834 HYANNIS WAY	APPALACHIAN DR	W	\$129,465.00
HYANNIS WAY	2847 HYANNIS WAY	ADIRONDACK WAY	S	\$96,320.00
HYANNIS WAY	ADIRONDACK WAY	BRADSHAW RD	S	\$129,100.00
HYANNIS WAY	APPALACHIAN DR	BRADSHAW RD	W	\$31,856.00
HYANNIS WAY	BLACK HILLS WAY	2752 HYANNIS WAY	S	\$89,388.00
HYANNIS WAY	BRADSHAW RD	2765 HYANNIS WAY	S	\$260,936.00

HYDE PARK CIR

Total Cost for Street: \$213,321.00

Survey Street	Start Street	End Street	Orientation	
HYDE PARK CIR	7711 HYDE PARK CIR	7711 HYDE PARK CIR	N	\$58,912.00
HYDE PARK CIR	7716 HYDE PARK CIR	7740 HYDE PARK CIR	S	\$21,742.00
HYDE PARK CIR	7740 HYDE PARK CIR	7772 HYDE PARK CIR	E	\$39,425.00
HYDE PARK CIR	7765 HYDE PARK CIR	7711 HYDE PARK CIR	W	\$41,026.00
HYDE PARK CIR	7772 HYDE PARK CIR	CHESTERTON WAY	N	\$17,900.00
HYDE PARK CIR	CHATSWOOD WAY	7716 HYDE PARK CIR	W	\$11,620.00
HYDE PARK CIR	CHESTERTON WAY	7765 HYDE PARK CIR	S	\$22,696.00

I PKWY

Total Cost for Street: \$531,860.00

Survey Street	Start Street	End Street	Orientation	
I PKWY	CENTER PKWY	K PKWY	S	\$84,450.00
I PKWY	FOREST PKWY	SOUTHEAST PKWY	W	\$90,350.00
I PKWY	K PKWY	CENTER PKWY	N	\$173,930.00
I PKWY	SOUTHEAST PKWY	K PKWY	W	\$183,130.00

I ST

Total Cost for Street: \$668,936.89

Survey Street	Start Street	End Street	Orientation	
I ST	32ND ST	6413 32ND ST	N	\$82,606.25
I ST	3432 I ST	3440 I ST	S	\$44,289.00
I ST	3451 I ST	WATT AVE	S	\$172,155.50
I ST	34TH ST	WATT AVE	S	\$128,969.22
I ST	WATT AVE	6421 WATT AVE	N	\$240,916.92

IACocca WAY

Total Cost for Street: \$20,000.00

Survey Street	Start Street	End Street	Orientation	
IACocca WAY	8021 IACocca WAY	TURNBURY DR	E	\$11,760.00
IACocca WAY	TURNBURY DR	SIDEWALK END	W	\$8,240.00

IAN CT

Total Cost for Street: \$16,648.00

Survey Street	Start Street	End Street	Orientation	
IAN CT	WOODSIDE DR	WOODSIDE DR	S/N	\$16,648.00

ICHABOD CT

Total Cost for Street: \$142,430.00

Survey Street	Start Street	End Street	Orientation	
ICHABOD CT	8620 ICHABOD CT	HARDESTER DR	S	\$85,686.00
ICHABOD CT	HARDESTER DR	8621 ICHABOD CT	N	\$56,744.00

IDRIA CT

Total Cost for Street: \$57,958.00

Survey Street	Start Street	End Street	Orientation	
IDRIA CT	7228 IDRIA CT	TUPELO DR	E/W	\$34,633.00
IDRIA CT	TUPELO DR	7228 IDRIA CT	E	\$23,325.00

ILLINOIS AVE**Total Cost for Street: \$4,850,617.34**

Survey Street	Start Street	End Street	Orientation	
ILLINOIS AVE	5000 ILLINOIS AVE	EL CHAPUL WAY	E	\$93,352.00
ILLINOIS AVE	5016 ILLINOIS AVE	SAINT THOMAS DR	W	\$24,630.00
ILLINOIS AVE	5305 ILLINOIS AVE	LINCOLN VILLA WAY	W	\$19,584.00
ILLINOIS AVE	5401 ILLINOIS AVE	MADISON AVE	W	\$4,140.00
ILLINOIS AVE	5630 ILLINOIS AVE	PERSHING AVE	E	\$12,600.00
ILLINOIS AVE	5750 ILLINOIS AVE	5840 ILLINOIS AVE	E	\$138,966.00
ILLINOIS AVE	6041 ILLINOIS AVE	THELEN CT	W	\$13,875.00
ILLINOIS AVE	6120 ILLINOIS AVE	GREENBACK LN	E	\$51,944.00
ILLINOIS AVE	8701 MADISON AVE	MOHAWK WAY	E	\$6,220.00
ILLINOIS AVE	CHAR AVE	QUAIL OAK WAY	W	\$43,940.00
ILLINOIS AVE	EL CHAPUL WAY	5041 ILLINOIS AVE	E	\$17,152.00
ILLINOIS AVE	GREENBACK LN	6049 ILLINOIS AVE	W	\$301,705.51
ILLINOIS AVE	HARTRIDGE LN	5610 ILLINOIS AVE	W	\$7,660.00
ILLINOIS AVE	ILLINOIS AVE	HARTRIDGE LN	W	\$28,888.00
ILLINOIS AVE	JONNIE WAY	PERSHING AVE	E	\$356,910.44
ILLINOIS AVE	MADISON AVE	5342 ILLINOIS AVE	W	\$337,930.32
ILLINOIS AVE	MCHERN CT	GREAT OAK WAY	E	\$142,222.23
ILLINOIS AVE	MOHAWK WAY	PIEDRA WAY	E	\$25,020.00
ILLINOIS AVE	PERSHING AVE	TURNBULL CIR	W	\$1,148,440.11
ILLINOIS AVE	PIEDRA WAY	5510 ILLINOIS AVE	E	\$256,288.05
ILLINOIS AVE	QUAIL OAK WAY	VILLAGE PARK CT	W	\$141,530.00
ILLINOIS AVE	ROBIN HILL WAY	CHAR AVE	W	\$35,260.00
ILLINOIS AVE	SAINT THOMAS DR	HAVELOK ST	W	\$10,112.00
ILLINOIS AVE	SHERATON DR	MADISON AVE	W	\$228,452.34
ILLINOIS AVE	SHERRY DR	GREENBACK LN	E	\$280,408.17
ILLINOIS AVE	SOTHEBY CT	4824 ILLINOIS AVE	E	\$327,732.38
ILLINOIS AVE	SUNSET AVE	SOTHEBY CT	E	\$23,280.00
ILLINOIS AVE	THELEN CT	ROBIN HILL WAY	W	\$55,140.00
ILLINOIS AVE	TROY CREEK LN	SHERRY DR	E	\$114,396.89
ILLINOIS AVE	TURNBULL CIR	SHERATON DR	W	\$321,580.22
ILLINOIS AVE	VILLAGE PARK CT	5727 ILLINOIS AVE	W	\$232,059.57
ILLINOIS AVE	WINDSHIRE LN	6014 ILLINOIS AVE	E	\$49,198.11

IMAGE WAY**Total Cost for Street: \$250,696.00**

Survey Street	Start Street	End Street	Orientation	
IMAGE WAY	4830 IMAGE WAY	4842 IMAGE WAY	W	\$10,352.00
IMAGE WAY	4835 IMAGE WAY	BENEVOLENT WAY	NE	\$81,540.00
IMAGE WAY	4842 IMAGE WAY	4850 IMAGE WAY	W	\$29,216.00
IMAGE WAY	4850 IMAGE WAY	PRETENTIOUS WAY	W	\$14,704.00
IMAGE WAY	BENEVOLENT WAY	4830 IMAGE WAY	SW	\$67,308.00
IMAGE WAY	PRETENTIOUS WAY	PROPER CT	E	\$47,576.00

IMMELMANN CT**Total Cost for Street: \$76,060.00**

Survey Street	Start Street	End Street	Orientation	
IMMELMANN CT	9000 IMMELMANN CT	RUNWAY DR	S	\$32,940.00
IMMELMANN CT	9001 IMMELMANN CT	9000 IMMELMANN CT	S	\$800.00
IMMELMANN CT	RUNWAY DR	9001 IMMELMANN CT	N	\$42,320.00

IMPALA RUN PL**Total Cost for Street: \$61,412.00**

Survey Street	Start Street	End Street	Orientation	
---------------	--------------	------------	-------------	--

Sacramento County

Access Compliance Survey Report - Sidewalks

Cost Summary

IMPALA RUN PL	5100 IMPALA RUN PL	ANTELOPE RUN DR	S	\$34,538.00
IMPALA RUN PL	ANTELOPE RUN DR	5100 IMPALA RUN PL	N	\$26,874.00

IMPERIAL WAY

Total Cost for Street: \$412,860.00

Survey Street	Start Street	End Street	Orientation	
IMPERIAL WAY	3515 SOUTHPORT DR	MOJAVE DR	E	\$21,000.00
IMPERIAL WAY	3520 IMPERIAL WAY	S PORT DR	S	\$85,580.00
IMPERIAL WAY	MOJAVE DR	3520 IMPERIAL WAY	W	\$56,380.00
IMPERIAL WAY	MONTAZUMA CIR	ROSEWOOD DR	E	\$49,200.00
IMPERIAL WAY	ROSEWOOD DR	MOJAVE DR	W	\$92,610.00
IMPERIAL WAY	S PORT DR	3515 S PORT DR	N	\$108,090.00

IMRAN DR

Total Cost for Street: \$225,124.00

Survey Street	Start Street	End Street	Orientation	
IMRAN DR	2342 IMRAN DR	2358 IMRAN DR	E	\$29,712.00
IMRAN DR	2347 IMRAN DR	BELL ST	N	\$68,556.00
IMRAN DR	2358 IMRAN DR	2347 IMRAN DR	W	\$27,032.00
IMRAN DR	BELL ST	2342 IMRAN DR	S	\$99,824.00

INDERKUM WAY

Total Cost for Street: \$136,347.00

Survey Street	Start Street	End Street	Orientation	
INDERKUM WAY	8327 INDERKUM WAY	COTTON CREEK CT	E	\$17,788.00
INDERKUM WAY	COTTON CREEK CT	LUCCHESI DR	E	\$26,426.00
INDERKUM WAY	DELICATO WAY	TORINO WAY	N	\$39,621.00
INDERKUM WAY	LUCCHESI DR	ROSECUT CT	W	\$22,608.00
INDERKUM WAY	ROSECUT CT	DELICATO WAY	W	\$29,904.00

INDIAN OAKS CT

Total Cost for Street: \$54,642.00

Survey Street	Start Street	End Street	Orientation	
INDIAN OAKS CT	4925 INDIAN OAKS CT	MYRTLE AVE	W	\$25,525.00
INDIAN OAKS CT	MYRTLE AVE	4927 INDIAN OAKS CT	E	\$29,117.00

INDIGO CT

Total Cost for Street: \$68,040.00

Survey Street	Start Street	End Street	Orientation	
INDIGO CT	7046 INDIGO CT	BELLFLOWER WAY	N	\$32,184.00
INDIGO CT	7048 INDIGO CT	7046 INDIGO CT	S	\$0.00
INDIGO CT	BELLFLOWER WAY	7048 INDIGO CT	S	\$35,856.00

INFINITY CT

Total Cost for Street: \$14,348.00

Survey Street	Start Street	End Street	Orientation	
INFINITY CT	WALNUT AVE	5120 INFINITY CT	S	\$14,348.00

INGE CT

Total Cost for Street: \$54,148.00

Survey Street	Start Street	End Street	Orientation	
INGE CT	1439 INGE CT	TOPAZ WAY	SE	\$19,488.00
INGE CT	1445 INGE CT	1439 INGE CT	S	\$12,940.00
INGE CT	1455 INGE CT	1449 INGE CT	S	\$14,080.00
INGE CT	TOPAZ WAY	1455 INGE CT	N	\$7,640.00

INGLENOOK CT

Total Cost for Street: \$56,848.00

Survey Street	Start Street	End Street	Orientation	
INGLENOOK CT	8028 INGLENOOK CT	8033 INGLENOOK CT	W	\$6,548.00
INGLENOOK CT	8033 INGLENOOK CT	GEYSER PEAK WAY	E	\$29,516.00
INGLENOOK CT	GEYSER PEAK WAY	8028 INGLENOOK CT	W	\$20,784.00

INGLESIDE WAY**Total Cost for Street: \$659,588.00**

Survey Street	Start Street	End Street	Orientation	
INGLESIDE WAY	8039 INGLESIDE WAY	8091 INGLESIDE WAY	W	\$139,628.00
INGLESIDE WAY	8042 INGLESIDE WAY	FERNRIDGE DR	S	\$89,803.00
INGLESIDE WAY	8095 INGLESIDE WAY	FERNRIDGE DR	S	\$116,665.00
INGLESIDE WAY	8100 INGLESIDE WAY	AUSTELL WAY	E	\$30,064.00
INGLESIDE WAY	AUSTELL WAY	CLANTON CT	E	\$26,286.00
INGLESIDE WAY	CLANTON CT	8042 INGLESIDE WAY	E	\$29,772.00
INGLESIDE WAY	FERNRIDGE DR	8039 INGLESIDE WAY	N	\$227,370.00

INGRID WAY**Total Cost for Street: \$180,156.00**

Survey Street	Start Street	End Street	Orientation	
INGRID WAY	8712 INGRID WAY	PALMIAS CT	S	\$13,940.00
INGRID WAY	8715 INGRID WAY	EL CHAPUL WAY	E	\$24,520.00
INGRID WAY	ARBARDEE DR	8715 INGRID WAY	N	\$63,160.00
INGRID WAY	EL CHAPUL WAY	8712 INGRID WAY	W	\$24,120.00
INGRID WAY	PALMIAS CT	ARBARDEE DR	S	\$54,416.00

INISHEER WAY**Total Cost for Street: \$512,572.00**

Survey Street	Start Street	End Street	Orientation	
INISHEER WAY	8823 INISHEER WAY	TEVRIN WAY	N	\$175,527.00
INISHEER WAY	8836 INISHEER WAY	TEVRIN WAY	E	\$95,250.00
INISHEER WAY	CRUSHEEN WAY	8823 INISHEER WAY	W	\$20,088.00
INISHEER WAY	FOYNES WAY	8832 INISHEER WAY	S	\$123,341.00
INISHEER WAY	LAMBAY WAY	CRUSHEEN WAY	W	\$16,357.00
INISHEER WAY	TEVRIN WAY	FOYNES WAY	W	\$82,009.00

INKSTER WAY**Total Cost for Street: \$132,809.00**

Survey Street	Start Street	End Street	Orientation	
INKSTER WAY	AZINGER WAY	OMEARA DR	W	\$62,856.00
INKSTER WAY	OMEARA DR	AZINGER WAY	E	\$69,953.00

INMAN WAY**Total Cost for Street: \$115,340.00**

Survey Street	Start Street	End Street	Orientation	
INMAN WAY	EDISON AVE	MISSION AVE	W	\$53,910.00
INMAN WAY	MISSION AVE	EDISON AVE	N	\$61,430.00

INNSBROOK WAY**Total Cost for Street: \$109,128.00**

Survey Street	Start Street	End Street	Orientation	
INNSBROOK WAY	6417 INNSBROOK WAY	CERROMAR CIR	S	\$21,460.00
INNSBROOK WAY	6421 INNSBROOK WAY	6417 INNSBROOK WAY	W	\$3,320.00
INNSBROOK WAY	6422 INNSBROOK WAY	CERROMAR CIR	E	\$39,460.00
INNSBROOK WAY	CERROMAR CIR	6433 INNSBROOK WAY	W	\$44,888.00

INSKIP DR**Total Cost for Street: \$384,799.00**

Survey Street	Start Street	End Street	Orientation	
INSKIP DR	AUBERRY DR	PALOMARIN CT	N	\$29,552.00
INSKIP DR	CALLA WAY	MEADOWHAVEN DR	E	\$51,516.00
INSKIP DR	LLANOVISTA DR	AUBERRY DR	S	\$98,922.00
INSKIP DR	MEADOWHAVEN DR	LLANOVISTA DR	W	\$140,360.00
INSKIP DR	PALOMARIN CT	WOODROSE CT	N	\$34,397.00
INSKIP DR	WOODROSE CT	LLANOVISTA DR	E	\$30,052.00

INSTRUMENT CT**Total Cost for Street: \$49,320.00**

Survey Street	Start Street	End Street	Orientation	
---------------	--------------	------------	-------------	--

Sacramento County

Access Compliance Survey Report - Sidewalks

Cost Summary

INSTRUMENT CT	4917 INSTRUMENT CT	4867 AIRBORNE WAY	W	\$24,260.00
INSTRUMENT CT	PROPELLER WAY	4917 INSTRUMENT CT	E	\$25,060.00

INTERSTATE AVE

Total Cost for Street: \$224,388.00

Survey Street	Start Street	End Street	Orientation	
INTERSTATE AVE	END OF SIDEWALK	MADISON AVE	E	\$134,940.00
INTERSTATE AVE	MADISON AVE	END OF SIDEWALK	W	\$89,448.00

INVERNESS CT

Total Cost for Street: \$56,001.00

Survey Street	Start Street	End Street	Orientation	
INVERNESS CT	330 INVERNESS CT	CLAIRIDGE WAY	W	\$28,260.00
INVERNESS CT	CLAIRIDGE WAY	330 INVERNESS CT	E	\$27,741.00

INVERRARY CT

Total Cost for Street: \$21,340.00

Survey Street	Start Street	End Street	Orientation	
INVERRARY CT	6500 INVERRARY CT	PALMAIRE WAY	E	\$9,340.00
INVERRARY CT	PALMAIRE WAY	6500 INVERRARY CT	W	\$12,000.00

INYO AVE

Total Cost for Street: \$128,182.00

Survey Street	Start Street	End Street	Orientation	
INYO AVE	DEL NORTE BLVD	SISKIYOU AVE	N	\$51,565.00
INYO AVE	SISKIYOU AVE	DEL NORTE BLVD	S	\$76,617.00

IONA WAY

Total Cost for Street: \$929,431.89

Survey Street	Start Street	End Street	Orientation	
IONA WAY	ELSIE AVE	SUNSET DOWNS DR	W	\$408,341.89
IONA WAY	FASCINATION CT	ELSIE AVE	E	\$16,920.00
IONA WAY	HALBRITE WAY	FASCINATION CT	E	\$26,345.00
IONA WAY	LEILANI CT	SUMMER SUNSET DR	E	\$39,280.00
IONA WAY	LENHART RD	SPEILBERG WAY	W	\$20,830.00
IONA WAY	SIDEWALK START	SNOW WILLOW LN	W	\$87,045.00
IONA WAY	SNOW WILLOW LN	LENHART RD	W	\$71,550.00
IONA WAY	SPEILBERG WAY	FOLLETT CT	W	\$21,260.00
IONA WAY	STEINBECK WAY	ELSIE AVE	W	\$5,520.00
IONA WAY	SUMMER SUNSET DR	SUNSET DOWNS DR	E	\$45,700.00
IONA WAY	SUNSET DOWNS DR	HALBRITE WAY	E	\$75,080.00
IONA WAY	TURNBURY DR	LEILANI CT	E	\$111,560.00

IONE ST

Total Cost for Street: \$89,260.00

Survey Street	Start Street	End Street	Orientation	
IONE ST	2715 IONE ST	MARILONA DR	W	\$25,732.00
IONE ST	EL CAMINO AVE	2500 IONE ST	E	\$10,064.00
IONE ST	MARILONA DR	BARBARELL WAY	E	\$20,532.00
IONE ST	MARYAL DR	2631 IONE ST	W	\$13,768.00
IONE ST	ROSLYN WAY	MARYAL DR	E	\$19,164.00

IOWA AVE

Total Cost for Street: \$510,795.00

Survey Street	Start Street	End Street	Orientation	
IOWA AVE	42ND ST	44TH ST	S	\$112,510.00
IOWA AVE	44TH ST	NONA WAY	S	\$108,090.00
IOWA AVE	BONNIEMAE WAY	ETHEL WAY	N	\$17,310.00
IOWA AVE	DEWEY BLVD	SAMPSON BLVD	N	\$44,260.00
IOWA AVE	ETHEL WAY	LAURINE WAY	N	\$28,880.00
IOWA AVE	LAURINE WAY	VISTA AVE	S	\$79,840.00
IOWA AVE	NONA WAY	LAURINE WAY	S	\$46,135.00

Sacramento County

Access Compliance Survey Report - Sidewalks

Cost Summary

IOWA AVE	SAMPSON BLVD	DEWEY BLVD	S	\$38,420.00
IOWA AVE	VISTA AVE	SAMPSON BLVD	S	\$35,350.00

IPSWITCH CT

Total Cost for Street: \$80,782.00

Survey Street	Start Street	End Street	Orientation	
IPSWITCH CT	4817 IPSWITCH CT	PAPAYA DR	W	\$40,152.00
IPSWITCH CT	PAPAYA DR	4817 IPSWITCH CT	E	\$40,630.00

IRELAND ST

Total Cost for Street: \$241,371.61

Survey Street	Start Street	End Street	Orientation	
IRELAND ST	ADELHEID WAY	PASADENA AVE	E	\$143,692.59
IRELAND ST	PASADENA AVE	ADELHEID WAY	W	\$70,815.02
IRELAND ST	SIDEWALK BEGINS	ADELHEID WAY	W	\$26,864.00

IRISH CREEK CT

Total Cost for Street: \$11,420.00

Survey Street	Start Street	End Street	Orientation	
IRISH CREEK CT	2150 IRISH CREEK CT	N CARSON WAY	W	\$5,240.00
IRISH CREEK CT	N CARSON WAY	2150 IRISH CREEK CT	E	\$6,180.00

IRISH GOLD WAY

Total Cost for Street: \$346,917.00

Survey Street	Start Street	End Street	Orientation	
IRISH GOLD WAY	9176 IRISH GOLD WAY	SUNFIRE WAY	W	\$25,449.00
IRISH GOLD WAY	9189 IRISH GOLD WAY	SUNFIRE WAY	N	\$150,296.00
IRISH GOLD WAY	SUNFIRE WAY	9176 IRISH GOLD WAY	S	\$171,172.00

IRISH MIST WAY

Total Cost for Street: \$215,215.00

Survey Street	Start Street	End Street	Orientation	
IRISH MIST WAY	BLAZE CT	ZORINA WAY	W	\$157,410.00
IRISH MIST WAY	FIRE KING CT	BLAZE CT	E	\$20,900.00
IRISH MIST WAY	ZORINA WAY	FIRE KING CT	E	\$36,905.00

IRMA WAY

Total Cost for Street: \$159,334.00

Survey Street	Start Street	End Street	Orientation	
IRMA WAY	AGATHA WAY	WAYLAND AVE	S	\$78,634.00
IRMA WAY	BELL ST	AGATHA WAY	S	\$42,800.00
IRMA WAY	WAYLAND AVE	AGATHA WAY	N	\$37,900.00

IRON GORGE DR

Total Cost for Street: \$79,697.00

Survey Street	Start Street	End Street	Orientation	
IRON GORGE DR	COBBLE CREST DR	ROBBINS RD	W	\$56,645.00
IRON GORGE DR	OPAL CANYON CT	COBBLE CREST DR	E	\$15,356.00
IRON GORGE DR	ROBBINS RD	OPAL CANYON CT	E	\$7,696.00

IRONSTONE WAY

Total Cost for Street: \$45,167.00

Survey Street	Start Street	End Street	Orientation	
IRONSTONE WAY	FERNHILL WAY	REDBANK WAY	S	\$15,736.00
IRONSTONE WAY	GYPSY STAR WAY	FERNHILL WAY	S	\$9,268.00
IRONSTONE WAY	KINGSBRIDGE DR	GYPSY STAR WAY	N	\$15,277.00
IRONSTONE WAY	REDBANK WAY	KINGSBRIDGE DR	S	\$4,886.00

IRVINDALE WAY

Total Cost for Street: \$314,569.00

Survey Street	Start Street	End Street	Orientation	
IRVINDALE WAY	3212 IRVINDALE WAY	DELANEY DR	S	\$134,700.00
IRVINDALE WAY	3225 IRVINDALE WAY	SCOTLAND DR	W	\$35,864.00
IRVINDALE WAY	DELANEY DR	3225 IRVINDALE WAY	N	\$112,077.00
IRVINDALE WAY	SCOTLAND DR	3212 IRVINDALE WAY	E	\$31,928.00

ISTHMUS CT**Total Cost for Street: \$16,448.00**

Survey Street	Start Street	End Street	Orientation	
ISTHMUS CT	6323 ISTHMUS CT	DELTA POINTE WAY	N	\$4,928.00
ISTHMUS CT	6330 ISTHMUS CT	6327 ISTHMUS CT	N	\$640.00
ISTHMUS CT	DELTA POINTE WAY	6330 ISTHMUS CT	S	\$10,880.00

ITHICA CT**Total Cost for Street: \$84,127.00**

Survey Street	Start Street	End Street	Orientation	
ITHICA CT	4917 ITHICA CT	WEATHERBY WAY	N	\$40,877.00
ITHICA CT	WEATHERBY WAY	4917 ITHICA CT	S	\$43,250.00

IVANHOE WAY**Total Cost for Street: \$197,696.00**

Survey Street	Start Street	End Street	Orientation	
IVANHOE WAY	GARY WAY	MEREDITH WAY	S	\$49,456.00
IVANHOE WAY	MCCLAREN DR	GARY WAY	N	\$104,528.00
IVANHOE WAY	MEREDITH WAY	MCCLAREN DR	S	\$43,712.00

IVORY WAY**Total Cost for Street: \$86,765.00**

Survey Street	Start Street	End Street	Orientation	
IVORY WAY	6128 IVORY WAY	EL PARAISO AVE	W	\$42,375.00
IVORY WAY	LEMON HILL AVE	6129 IVORY WAY	E	\$44,390.00

IVORYTON WAY**Total Cost for Street: \$48,068.00**

Survey Street	Start Street	End Street	Orientation	
IVORYTON WAY	10809 IVORYTON WAY	WICKFORD WAY	N	\$3,420.00
IVORYTON WAY	AUBERGINE WAY	IVORYTON WAY	E	\$38,980.00
IVORYTON WAY	IVORYTON WAY	WICKFORD WAY	S	\$5,668.00

IVY CREEK DR**Total Cost for Street: \$171,184.00**

Survey Street	Start Street	End Street	Orientation	
IVY CREEK DR	8555 IVY CREEK DR	HUNTS RUN WAY	N	\$97,430.00
IVY CREEK DR	COTTONWOOD LN	SUNDOWNER CT	S	\$7,140.00
IVY CREEK DR	HUNTS RUN WAY	COTTONWOOD LN	N	\$9,244.00
IVY CREEK DR	SUNDOWNER CT	8555 IVY CREEK DR	S	\$57,370.00

IVY HILL WAY**Total Cost for Street: \$681,738.00**

Survey Street	Start Street	End Street	Orientation	
IVY HILL WAY	7856 IVY HILL WAY	7920 IVY HILL WAY	S	\$65,489.00
IVY HILL WAY	7865 IVY HILL WAY	BIG CLOUD WAY	W	\$162,144.00
IVY HILL WAY	7920 IVY HILL WAY	7970 IVY HILL WAY	W	\$84,890.00
IVY HILL WAY	7925 IVY HILL WAY	7865 IVY HILL WAY	N	\$74,456.00
IVY HILL WAY	7970 IVY HILL WAY	IVY HILL WAY	N	\$46,689.00
IVY HILL WAY	ANTELOPE HILLS DR	7925 IVY HILL WAY	E	\$109,500.00
IVY HILL WAY	BIG CLOUD WAY	IVY HILL WAY	E	\$17,298.00
IVY HILL WAY	DUMARS CT	7856 IVY HILL WAY	E	\$39,752.00
IVY HILL WAY	IVY HILL WAY	ANTELOPE HILLS DR	S	\$81,520.00

IVY LEAGUE CIR**Total Cost for Street: \$246,340.00**

Survey Street	Start Street	End Street	Orientation	
IVY LEAGUE CIR	9136 IVY LEAGUE CIR	9168 IVY LEAGUE CIR	W	\$40,648.00
IVY LEAGUE CIR	9168 IVY LEAGUE CIR	CHESTNUT AVE	S	\$43,476.00
IVY LEAGUE CIR	CHESTNUT AVE	9136 IVY LEAGUE CIR	N	\$87,724.00
IVY LEAGUE CIR	IVY LEAGUE CIR	CHESTNUT AVE	S	\$74,492.00

IZILDA CT**Total Cost for Street: \$47,480.00**

Survey Street	Start Street	End Street	Orientation	
IZILDA CT	9864 IZILDA CT	9872 IZILDA CT	S	\$9,980.00
IZILDA CT	9876 IZILDA CT	ARMAND GEORGE DR	S	\$6,276.00
IZILDA CT	ARMAND GEORGE DR	9860 IZILDA CT	N	\$31,224.00

J PKWY**Total Cost for Street: \$763,410.00**

Survey Street	Start Street	End Street	Orientation	
J PKWY	4866 J PKWY	K PKWY	S	\$33,590.00
J PKWY	CENTER PKWY	4858 J PKWY	S	\$75,050.00
J PKWY	FOREST PKWY	SOUTHEAST PKWY	W	\$121,540.00
J PKWY	K PKWY	CENTER PKWY	N	\$259,310.00
J PKWY	SOUTHEAST PKWY	K PKWY	W	\$273,920.00

JACINTH PL**Total Cost for Street: \$97,529.00**

Survey Street	Start Street	End Street	Orientation	
JACINTH PL	9987 JACINTH PL	CABOCHON WAY	N	\$59,628.00
JACINTH PL	CABOCHON WAY	9987 JACINTH PL	S	\$37,901.00

JACK LONDON CIR**Total Cost for Street: \$591,500.00**

Survey Street	Start Street	End Street	Orientation	
JACK LONDON CIR	5161 JACK LONDON CIR	OAKHOLLOW DR	W/S	\$112,151.00
JACK LONDON CIR	6141 JACK LONDON CIR	OGDEN NASH WAY	E	\$28,076.00
JACK LONDON CIR	6185 JACK LONDON CIR	5161 JACK LONDON CIR	W	\$43,073.00
JACK LONDON CIR	6201 JACK LONDON CIR	6185 JACK LONDON CIR	W	\$30,833.00
JACK LONDON CIR	6206 JACK LONDON CIR	OAKHOLLOW DR	S	\$109,650.00
JACK LONDON CIR	OAKHOLLOW DR	6201 JACK LONDON CIR	N	\$239,366.00
JACK LONDON CIR	OGDEN NASH WAY	6206 JACK LONDON CIR	E	\$28,351.00

JACKSON AVE**Total Cost for Street: \$1,786,640.89**

Survey Street	Start Street	End Street	Orientation	
JACKSON AVE	KIEFER BLVD	LATROBE RD	N	\$1,786,640.89

JACKSON RD**Total Cost for Street: \$3,158,943.07**

Survey Street	Start Street	End Street	Orientation	
JACKSON RD	9189 JACKSON RD	OLYMPIAD WAY	N	\$52,260.00
JACKSON RD	HARLIN DR	JACKSON RD	N	\$27,500.00
JACKSON RD	HEDGE AVE	THORNHILL DR	N	\$493,190.13
JACKSON RD	JACKSON RD	S WATT AVE	N	\$255,096.00
JACKSON RD	KIEFER BLVD	INDIO DR	S	\$1,811,919.59
JACKSON RD	MURIETA DR	JACKSON RD	NE	\$19,356.00
JACKSON RD	OLYMPIAD WAY	HEDGE AVE	N	\$205,704.00
JACKSON RD	THORNHILL DR	S WATT AVE	N	\$293,917.35

JACKSON ST**Total Cost for Street: \$1,460,714.24**

Survey Street	Start Street	End Street	Orientation	
JACKSON ST	4958 JACKSON ST	WARD AVE	E	\$18,765.00
JACKSON ST	5031 JACKSON ST	5021 JACKSON ST	W	\$20,840.00
JACKSON ST	5040 JACKSON ST	MADISON AVE	E	\$83,976.00
JACKSON ST	5416 JACKSON ST	MADISON AVE	W	\$312,264.00
JACKSON ST	ALPHA CT	5040 JACKSON ST	E	\$97,824.00
JACKSON ST	JACKSON ST	WOODHUE WAY	W	\$17,608.00
JACKSON ST	MADISON AVE	SHELL ST	W	\$453,125.86
JACKSON ST	MYRTLE AVE	4922 JACKSON ST	E	\$242,668.88

Sacramento County

Access Compliance Survey Report - Sidewalks

Cost Summary

JACKSON ST	SENATE AVE	5416 JACKSON ST	E	\$96,882.50
JACKSON ST	TAVI AVE	4947 JACKSON ST	W	\$46,176.00
JACKSON ST	WARD AVE	ALPHA CT	E	\$24,312.00
JACKSON ST	WOODHUE WAY	TAVI AVE	W	\$46,272.00

JACOB LN

Total Cost for Street: \$1,050,413.08

Survey Street	Start Street	End Street	Orientation	
JACOB LN	1141 JACOB LN	AMERICAN RIVER DR	W	\$59,760.00
JACOB LN	1181 JACOB LN	1141 JACOB LN	W	\$73,992.00
JACOB LN	AMERICAN RIVER BIKE	SHERLOCK WAY	E	\$12,488.00
JACOB LN	AMERICAN RIVER DR	MARLBOROUGH WAY	W	\$48,852.00
JACOB LN	CHANCERY WAY	DOVERCOURT CIR	W	\$27,360.00
JACOB LN	DOVERCOURT CIR	AMERICAN RIVER BIKE TRAIL	W	\$17,708.00
JACOB LN	FAIR OAKS BLVD	1181 JACOB LN	W	\$165,160.00
JACOB LN	KEANE DR	OAK VISTA DR	E	\$92,464.00
JACOB LN	KIPLING DR	KEANE DR	E	\$24,780.00
JACOB LN	MARLBOROUGH WAY	CHANCERY WAY	W	\$131,718.00
JACOB LN	OAK VISTA DR	1242 JACOB LN	N	\$258,411.08
JACOB LN	PAISLEY WAY	DOVERCOURT CIR	W	\$105,520.00
JACOB LN	SHERLOCK WAY	PAISLEY WAY	E	\$32,200.00

JACOBSEN CT

Total Cost for Street: \$89,706.00

Survey Street	Start Street	End Street	Orientation	
JACOBSEN CT	7927 JACOBSEN CT	SORENSTAM DR	E	\$48,074.00
JACOBSEN CT	SORENSTAM DR	7926 JACOBSEN CT	W	\$41,632.00

JACQUELYN CT

Total Cost for Street: \$111,854.00

Survey Street	Start Street	End Street	Orientation	
JACQUELYN CT	4805 JACQUELYN CT	MYRTLE AVE	E	\$48,320.00
JACQUELYN CT	MYRTLE AVE	4805 JACQUELYN CT	W	\$63,534.00

JADE COVE CT

Total Cost for Street: \$98,788.00

Survey Street	Start Street	End Street	Orientation	
JADE COVE CT	2917 JADE COVE CT	SAND DOLLAR WAY	N	\$50,620.00
JADE COVE CT	SAND DOLLAR WAY	2917 JADE COVE CT	S	\$48,168.00

JAMES WAY

Total Cost for Street: \$664,308.00

Survey Street	Start Street	End Street	Orientation	
JAMES WAY	ARNOLD AVE	WATT AVE	S	\$60,672.00
JAMES WAY	DUDLEY BLVD	ARNOLD AVE	S	\$246,252.00
JAMES WAY	JAMES WAY	DUDLEY BLVD	S	\$127,908.00
JAMES WAY	LUCE AVE	RAFFERTY AVE	N	\$20,312.00
JAMES WAY	PERRIN AVE	PRICE AVE	N	\$4,692.00
JAMES WAY	PRICE AVE	JAMES WAY	S	\$48,210.00
JAMES WAY	RAFFERTY AVE	PERRIN AVE	N	\$12,112.00
JAMES WAY	SKVARLA AVE	DUDLEY BLVD	N	\$98,298.00
JAMES WAY	WATT AVE	JAMES WAY	N	\$45,852.00

JAMESON CT

Total Cost for Street: \$135,914.00

Survey Street	Start Street	End Street	Orientation	
JAMESON CT	5811 JAMESON CT	MANZANITA AVE	S	\$76,392.00
JAMESON CT	MANZANITA AVE	5811 JAMESON CT	N	\$59,522.00

JAMIE CT

Total Cost for Street: \$127,849.00

Survey Street	Start Street	End Street	Orientation	
---------------	--------------	------------	-------------	--

Sacramento County

Access Compliance Survey Report - Sidewalks

Cost Summary

JAMIE CT	518 JAMIE CT	6TH ST	S	\$58,170.00
JAMIE CT	6TH ST	518 JAMIE CT	N	\$69,679.00

JAMIEWOOD CT

Total Cost for Street: \$96,076.00

Survey Street	Start Street	End Street	Orientation	
JAMIEWOOD CT	5319 JAMIEWOOD CT	MCCLAREN DR	E	\$46,228.00
JAMIEWOOD CT	MCCLAREN DR	5319 JAMIEWOOD CT	W	\$49,848.00

JAN DR

Total Cost for Street: \$1,263,846.00

Survey Street	Start Street	End Street	Orientation	
JAN DR	CALIFORNIA AVE	MINERAL WAY	S	\$32,040.00
JAN DR	CRESTVIEW DR	MINARET WAY	S	\$27,680.00
JAN DR	JASPAR CT	MARL WAY	S	\$53,780.00
JAN DR	MANZANITA AVE	SALMAAN DR	S	\$95,840.00
JAN DR	MARL WAY	RAMPART DR	S	\$65,000.00
JAN DR	MINARET WAY	WINDING WAY	W	\$100,510.00
JAN DR	MINERAL WAY	JASPAR CT	S	\$32,760.00
JAN DR	MORAGA DR	CRESTVIEW DR	N	\$54,800.00
JAN DR	OTIS CT	ROLLINGROCK WAY	N	\$29,800.00
JAN DR	RAMPART DR	ROLLINGROCK WAY	N	\$156,340.00
JAN DR	RANGER WAY	4257 JAN DR	N	\$12,960.00
JAN DR	ROLLINGROCK WAY	SLATE WAY	N	\$222,900.00
JAN DR	SIDEWALK STARTS	CALIFORNIA AVE	S	\$155,640.00
JAN DR	SLATE WAY	RANGER WAY	N	\$26,500.00
JAN DR	VALOR WAY	RAMPART DR	W	\$47,320.00
JAN DR	WINDING WAY	VALOR WAY	W	\$107,896.00
JAN DR	WOODWORTH AVE	MORAGA DR	E	\$42,080.00

JANA CT

Total Cost for Street: \$21,460.00

Survey Street	Start Street	End Street	Orientation	
JANA CT	HACKBERRY LN	5726 JANA CT	S	\$21,460.00

JANE CT

Total Cost for Street: \$125,183.00

Survey Street	Start Street	End Street	Orientation	
JANE CT	4000 JANE CT	CYPRESS AVE	E	\$65,221.00
JANE CT	CYPRESS AVE	4000 JANE CT	W	\$59,962.00

JANELL WAY

Total Cost for Street: \$420,074.00

Survey Street	Start Street	End Street	Orientation	
JANELL WAY	5150 JANELL WAY	5240 JANELL WAY	W/N	\$75,868.00
JANELL WAY	5151 JANELL WAY	WALNUT AVE	N	\$115,894.00
JANELL WAY	5240 JANELL WAY	5151 JANELL WAY	S/E	\$111,752.00
JANELL WAY	WALNUT AVE	5150 JANELL WAY	S	\$116,560.00

JANON CT

Total Cost for Street: \$132,462.00

Survey Street	Start Street	End Street	Orientation	
JANON CT	8625 JANON CT	JEN FONTES WAY	N	\$64,192.00
JANON CT	JEN FONTES WAY	8626 JANON CT	S	\$68,270.00

JANSET WAY

Total Cost for Street: \$39,575.00

Survey Street	Start Street	End Street	Orientation	
JANSET WAY	HARDESTER DR	LINDERHOF WAY	S	\$17,157.00
JANSET WAY	LINDERHOF WAY	HARDESTER DR	N	\$22,418.00

JASKSON RD

Total Cost for Street: \$483,296.45

Survey Street	Start Street	End Street	Orientation	
---------------	--------------	------------	-------------	--

Sacramento County

Access Compliance Survey Report - Sidewalks

Cost Summary

JASKSON RD	MURIETA DR	STONE HOUSE RD	N	\$483,296.45
------------	------------	----------------	---	--------------

JASON WAY

Total Cost for Street: \$43,563.00

Survey Street	Start Street	End Street	Orientation	
JASON WAY	LEQUEL WAY	NYODA WAY	E	\$21,597.00
JASON WAY	NYODA WAY	LEQUEL WAY	W	\$21,966.00

JASPAR CT

Total Cost for Street: \$42,510.00

Survey Street	Start Street	End Street	Orientation	
JASPAR CT	4420 JASPAR CT	JAN DR	E	\$21,600.00
JASPAR CT	JAN DR	4420 JASPAR CT	W	\$20,910.00

JASPER CT

Total Cost for Street: \$42,652.00

Survey Street	Start Street	End Street	Orientation	
JASPER CT	9900 JASPER CT	CABOCHON WAY	S	\$21,556.00
JASPER CT	CABOCHON WAY	9905 JASPER CT	N	\$21,096.00

JAY CT

Total Cost for Street: \$51,884.00

Survey Street	Start Street	End Street	Orientation	
JAY CT	1827 JAY CT	CARMELO DR	S	\$27,960.00
JAY CT	CARMELO DR	1827 JAY CT	N	\$23,924.00

JAYANNE WAY

Total Cost for Street: \$110,916.00

Survey Street	Start Street	End Street	Orientation	
JAYANNE WAY	3343 JAYANNE WAY	NORTH AVE	W	\$44,400.00
JAYANNE WAY	KIMSUE CT	3342 JAYANNE WAY	E	\$18,148.00
JAYANNE WAY	NORTH AVE	KIMSUE CT	E	\$48,368.00

JAYTEE WAY

Total Cost for Street: \$219,520.00

Survey Street	Start Street	End Street	Orientation	
JAYTEE WAY	8569 JAYTEE WAY	8541 SHERATON DR	W	\$12,220.00
JAYTEE WAY	RITZ WAY	AMBER OAKS CT	S	\$99,548.00
JAYTEE WAY	SHADLE WAY	8569 JAYTEE WAY	N	\$107,752.00

JC CT

Total Cost for Street: \$49,268.00

Survey Street	Start Street	End Street	Orientation	
JC CT	1011 JC CT	RADALYAC CT	W	\$23,256.00
JC CT	RADALYAC CT	1011 JC CT	E	\$26,012.00

JEANINE DR

Total Cost for Street: \$808,984.00

Survey Street	Start Street	End Street	Orientation	
JEANINE DR	5932 JEANINE DR	JEANINE DR	S	\$36,397.00
JEANINE DR	5933 JEANINE DR	DIABLO DR	E	\$22,361.00
JEANINE DR	6041 JEANINE DR	OAKBANK DR	W/N	\$93,439.00
JEANINE DR	DIABLO DR	5932 JEANINE DR	W	\$17,810.00
JEANINE DR	JEANINE DR	JEANINE DR	W/E	\$84,719.00
JEANINE DR	KIES WAY	OPPOSITE OF 6041 JEANINE DR	S/E	\$103,337.00
JEANINE DR	OAKBANK DR	5933 JEANINE DR	N	\$125,037.00
JEANINE DR	OPPOSITE OF 6041 JEANINE	RUSHMORE DR	E	\$148,654.00
JEANINE DR	RUSHMORE DR	6041 JEANINE DR	W	\$177,230.00

JEFF WAY

Total Cost for Street: \$143,406.00

Survey Street	Start Street	End Street	Orientation	
JEFF WAY	5713 JEFF WAY	HACKBERRY LN	N	\$25,324.00
JEFF WAY	5718 JEFF WAY	HASKELL AVE	E	\$47,154.00
JEFF WAY	HACKBERRY LN	5718 JEFF WAY	S	\$29,820.00

Sacramento County

Access Compliance Survey Report - Sidewalks

Cost Summary

JEFF WAY	HASKELL AVE	5713 JEFF WAY	W	\$41,108.00
----------	-------------	---------------	---	-------------

JEN FONTES WAY	Total Cost for Street:			\$141,165.00
-----------------------	-------------------------------	--	--	---------------------

Survey Street	Start Street	End Street	Orientation	
JEN FONTES WAY	DANRIDGE DR	JANON CT	E	\$24,586.00
JEN FONTES WAY	ELAINE DR	DANRIDGE DR	W	\$89,283.00
JEN FONTES WAY	JANON CT	ELAINE DR	E	\$27,296.00

JENNA WAY	Total Cost for Street:			\$298,770.00
------------------	-------------------------------	--	--	---------------------

Survey Street	Start Street	End Street	Orientation	
JENNA WAY	BENTHOS CT	BORBA WAY	W	\$40,465.00
JENNA WAY	BORBA WAY	BENTHOS CT	W	\$57,422.00
JENNA WAY	ELAINE DR	HILLMON CT	E	\$83,002.00
JENNA WAY	HILLMON CT	OAKBANK WAY	E	\$91,821.00
JENNA WAY	OAKBANK WAY	BORBA WAY	W	\$26,060.00

JENNESS WAY	Total Cost for Street:			\$211,802.00
--------------------	-------------------------------	--	--	---------------------

Survey Street	Start Street	End Street	Orientation	
JENNESS WAY	4520 JENNESS WAY	4546 JENNESS WAY	E	\$47,052.00
JENNESS WAY	4546 JENNESS WAY	JENNESS WAY	W	\$50,617.00
JENNESS WAY	JENNESS WAY	TYLER ST	N	\$24,297.00
JENNESS WAY	TYLER ST	5516 MOORHOUSE CT	S	\$89,836.00

JENNIEKE CT	Total Cost for Street:			\$24,860.00
--------------------	-------------------------------	--	--	--------------------

Survey Street	Start Street	End Street	Orientation	
JENNIEKE CT	BENJAMIN DR	BENJAMIN DR	N/S	\$24,860.00

JEREMY CT	Total Cost for Street:			\$80,480.00
------------------	-------------------------------	--	--	--------------------

Survey Street	Start Street	End Street	Orientation	
JEREMY CT	6031 JEREMY CT	5040 MARTIN WAY	S	\$38,160.00
JEREMY CT	MARTIN WAY	6031 JEREMY CT	N	\$42,320.00

JERRETT WAY	Total Cost for Street:			\$81,078.00
--------------------	-------------------------------	--	--	--------------------

Survey Street	Start Street	End Street	Orientation	
JERRETT WAY	5311 JERRETT WAY	TYLER ST	N	\$7,816.00
JERRETT WAY	5314 JERRETT WAY	DIDION CT	E	\$6,576.00
JERRETT WAY	DIDION CT	ZACHARY WAY	E	\$14,976.00
JERRETT WAY	TYLER ST	5314 JERRETT WAY	S	\$17,304.00
JERRETT WAY	ZACHARY WAY	5311 JERRETT WAY	W	\$34,406.00

JERRILYN CT	Total Cost for Street:			\$53,502.00
--------------------	-------------------------------	--	--	--------------------

Survey Street	Start Street	End Street	Orientation	
JERRILYN CT	1416 JERRILYN CT	MENDOTA WAY	N	\$26,482.00
JERRILYN CT	MENDOTA WAY	1416 JERRILYN CT	S	\$27,020.00

JERRON PL	Total Cost for Street:			\$84,020.00
------------------	-------------------------------	--	--	--------------------

Survey Street	Start Street	End Street	Orientation	
JERRON PL	1750 JERRON PL	1818 JERRON PL	N	\$7,660.00
JERRON PL	1818 JERRON PL	WYDA WAY	E	\$36,120.00
JERRON PL	WYDA WAY	1750 JERRON PL	W	\$40,240.00

JERRY WAY	Total Cost for Street:			\$1,181,302.77
------------------	-------------------------------	--	--	-----------------------

Survey Street	Start Street	End Street	Orientation	
JERRY WAY	7239 JERRY WAY	7233 JERRY WAY	E	\$23,260.00
JERRY WAY	7240 JERRY WAY	7240 JERRY WAY	W	\$5,304.00
JERRY WAY	7280 JERRY WAY	7280 JERRY WAY	W	\$11,048.00

Sacramento County

Access Compliance Survey Report - Sidewalks

Cost Summary

JERRY WAY	BRUNS WAY	KARA DR	E	\$354,928.64
JERRY WAY	KARA DR	BRUNS WAY	W	\$786,762.13

JESSICA CT

Total Cost for Street: \$89,132.00

Survey Street	Start Street	End Street	Orientation	
JESSICA CT	5300 JESSICA CT	GREAT OAK WAY	E	\$41,456.00
JESSICA CT	GREAT OAK WAY	5300 JESSICA CT	W	\$47,676.00

JET AVE

Total Cost for Street: \$47,312.00

Survey Street	Start Street	End Street	Orientation	
JET AVE	5335 ALDORAE ST	ALDORAE ST	S	\$11,444.00
JET AVE	6739 JET AVE	6731 JET AVE	N	\$28,428.00
JET AVE	ALDORAE ST	5330 ALDORAE ST	S	\$7,440.00

JILCARA CT

Total Cost for Street: \$24,180.00

Survey Street	Start Street	End Street	Orientation	
JILCARA CT	4735 JILCARA CT	FALCON VIEW DR	N	\$11,160.00
JILCARA CT	FALCON VIEW DR	4731 JILCARA CT	S	\$13,020.00

JION CT

Total Cost for Street: \$36,022.00

Survey Street	Start Street	End Street	Orientation	
JION CT	4608 JION CT	4630 JION CT	E	\$6,858.00
JION CT	4611 JION CT	TERRACE DOWNS WAY	N	\$6,112.00
JION CT	4623 JION CT	4611 JION CT	W	\$6,284.00
JION CT	4630 JION CT	4647 JION CT	S	\$6,568.00
JION CT	4647 JION CT	4623 JION CT	N	\$8,568.00
JION CT	ZACHARY WAY	4608 JION CT	S	\$1,632.00

JOELLEN CT

Total Cost for Street: \$40,536.00

Survey Street	Start Street	End Street	Orientation	
JOELLEN CT	3133 JOELLEN CT	ROBERTSON AVE	W	\$34,692.00
JOELLEN CT	3138 JOELLEN CT	3133 JOELLEN CT	N	\$5,844.00

JOHANNISBERG WAY

Total Cost for Street: \$143,046.00

Survey Street	Start Street	End Street	Orientation	
JOHANNISBERG WAY	8029 JOHANNISBERG WAY	BREVARD DR	E	\$52,554.00
JOHANNISBERG WAY	BREVARD DR	BEAULIEU WAY	W	\$66,796.00
JOHANNISBERG WAY	HANZELL CT	8033 JOHANNISBERG WAY	E	\$23,696.00

JOHN RICHARD CT

Total Cost for Street: \$52,807.00

Survey Street	Start Street	End Street	Orientation	
JOHN RICHARD CT	5717 JOHN RICHARD CT	ZACHMAN WAY	N	\$23,831.00
JOHN RICHARD CT	ZACHMAN WAY	5717 JOHN RICHARD CT	S	\$28,976.00

JOJOBA CT

Total Cost for Street: \$13,848.00

Survey Street	Start Street	End Street	Orientation	
JOJOBA CT	JOJOBA CT	SWEET ACACIA WAY	SE	\$5,116.00
JOJOBA CT	SWEET ACACIA WAY	JOJOBA CT	NW	\$8,732.00

JOLANA LN

Total Cost for Street: \$110,620.00

Survey Street	Start Street	End Street	Orientation	
JOLANA LN	4950 JOLANA LN	4956 JOLANA LN	E	\$14,896.00
JOLANA LN	4956 JOLANA LN	TAVI AVE	E	\$38,524.00
JOLANA LN	JONKO AVE	JOLANA LN	W	\$17,440.00
JOLANA LN	TAVI AVE	JONKO AVE	W	\$39,760.00

JOLLY CT**Total Cost for Street: \$55,496.00**

Survey Street	Start Street	End Street	Orientation	
JOLLY CT	5600 JOLLY CT	TREECREST AVE	E	\$27,764.00
JOLLY CT	TREECREST AVE	5600 JOLLY CT	W	\$27,732.00

JONALAN DR**Total Cost for Street: \$100,688.00**

Survey Street	Start Street	End Street	Orientation	
JONALAN DR	CUMBERLAND RD	KENT DR	N	\$43,392.00
JONALAN DR	KENT DR	CUMBERLAND RD	S	\$57,296.00

JONAS AVE**Total Cost for Street: \$803,145.30**

Survey Street	Start Street	End Street	Orientation	
JONAS AVE	1032 JONAS AVE	111 JONAS AVE	E	\$59,040.00
JONAS AVE	1216 JONAS AVE	JONAS AVE	E	\$16,984.00
JONAS AVE	1265 JONAS AVE	MATHESON WAY	W	\$39,955.00
JONAS AVE	HURLEY WAY	MATHESON WAY	W	\$128,392.62
JONAS AVE	LARKSPUR LN	1033 JONAS AVE	W	\$35,020.00
JONAS AVE	MATHESON WAY	LARKSPUR LN	W	\$102,910.00
JONAS AVE	SIERRA MILLS LN	HURLEY WAY	E	\$420,843.68

JONKO AVE**Total Cost for Street: \$195,680.00**

Survey Street	Start Street	End Street	Orientation	
JONKO AVE	JOLANA LN	SHELL ST	N	\$30,208.00
JONKO AVE	POLK ST	JOLANA LN	S	\$120,580.00
JONKO AVE	SHELL ST	POLK ST	N	\$44,892.00

JONNIE WAY**Total Cost for Street: \$1,441,403.45**

Survey Street	Start Street	End Street	Orientation	
JONNIE WAY	5599 LATIN WAY	LATIN WAY	S	\$9,084.00
JONNIE WAY	8753 JONNIE WAY	BRITLAND WAY	S	\$9,630.00
JONNIE WAY	BEECH AVE	BRITLAND WAY	S	\$762,596.16
JONNIE WAY	BRITLAND WAY	HAZEL AVE	S	\$167,428.00
JONNIE WAY	HAZEL AVE	NOSTAW ST	N	\$172,502.00
JONNIE WAY	LATIN WAY	WALDRON ST	S	\$80,420.00
JONNIE WAY	LILLINOIS AVE	LATIN WAY	S	\$69,852.33
JONNIE WAY	NOSTAW ST	8753 JONNIE WAY	N	\$78,450.66
JONNIE WAY	WALDRON ST	5540 WALDRON ST	S	\$91,440.30

JONOTHAN WAY**Total Cost for Street: \$515,139.00**

Survey Street	Start Street	End Street	Orientation	
JONOTHAN WAY	3624 JONOTHAN WAY	BUHLER WAY	S	\$155,857.00
JONOTHAN WAY	3637 JONOTHAN WAY	TURNER DR	W	\$96,826.00
JONOTHAN WAY	BUHLER WAY	3624 JONOTHAN WAY	E	\$34,268.00
JONOTHAN WAY	JONOTHAN WAY	3637 JONOTHAN WAY	N	\$155,100.00
JONOTHAN WAY	MCCAIN WAY	JONOTHAN WAY	W	\$43,200.00
JONOTHAN WAY	TURNER DR	BUHLER WAY	E	\$29,888.00

JOSE BENTO WAY**Total Cost for Street: \$156,084.00**

Survey Street	Start Street	End Street	Orientation	
JOSE BENTO WAY	CABOCHON WAY	OBSIDIAN WAY	W	\$89,908.00
JOSE BENTO WAY	OBSIDIAN WAY	CABOCHON WAY	E	\$66,176.00

JOSH CT**Total Cost for Street: \$53,620.00**

Survey Street	Start Street	End Street	Orientation	
JOSH CT	4225 JOSH CT	LINCOLN AVE	W	\$17,360.00

Sacramento County

Access Compliance Survey Report - Sidewalks

Cost Summary

JOSH CT	4230 JOSH CT	4242 JOSH CT	S	\$5,280.00
JOSH CT	4242 JOSH CT	4225 JOSH CT	N	\$8,020.00
JOSH CT	LINCOLN AVE	4230 JOSH CT	E	\$22,960.00

JOURNEYS END CT

Total Cost for Street: \$34,150.00

Survey Street	Start Street	End Street	Orientation	
JOURNEYS END CT	8500 JOURNEYS END CT	OLD DAIRY DR	W	\$20,870.00
JOURNEYS END CT	OLD DAIRY DR	8500 JOURNEYS END CT	E	\$13,280.00

JUAN WAY

Total Cost for Street: \$185,024.00

Survey Street	Start Street	End Street	Orientation	
JUAN WAY	7726 JUAN WAY	7764 JUAN WAY	W	\$69,076.00
JUAN WAY	7729 JUAN WAY	7726 JUAN WAY	E	\$28,548.00
JUAN WAY	7737 JUAN WAY	7729 JUAN WAY	N	\$8,044.00
JUAN WAY	7749 JUAN WAY	7737 JUAN WAY	S	\$19,020.00
JUAN WAY	7764 JUAN WAY	7749 JUAN WAY	E	\$21,204.00
JUAN WAY	PALMYRA DR	7726 JUAN WAY	S	\$39,132.00

JUAREZ WAY

Total Cost for Street: \$218,040.00

Survey Street	Start Street	End Street	Orientation	
JUAREZ WAY	DORY WAY	PRIMROSE DR	S	\$108,984.00
JUAREZ WAY	PRIMROSE DR	DORY WAY	N	\$109,056.00

JUBILEE WAY

Total Cost for Street: \$432,511.00

Survey Street	Start Street	End Street	Orientation	
JUBILEE WAY	225 JUBILEE WAY	2ND ST	N	\$81,657.00
JUBILEE WAY	232 JUBILEE WAY	240 JUBILEE WAY	E	\$21,068.00
JUBILEE WAY	240 JUBILEE WAY	CAMELOT ST	S	\$36,560.00
JUBILEE WAY	241 JUBILEE WAY	225 JUBILEE WAY	W	\$10,612.00
JUBILEE WAY	2ND ST	232 JUBILEE WAY	S	\$83,116.00
JUBILEE WAY	338 JUBILEE WAY	QUADRA AVE	E	\$39,854.00
JUBILEE WAY	341 JUBILEE WAY	241 JUBILEE WAY	N	\$95,052.00
JUBILEE WAY	CAMELOT ST	338 JUBILEE WAY	S	\$37,518.00
JUBILEE WAY	QUADRA AVE	341 JUBILEE WAY	W	\$27,074.00

JUDETTE AVE

Total Cost for Street: \$2,186,060.71

Survey Street	Start Street	End Street	Orientation	
JUDETTE AVE	8141 JUDETTE AVE	POWER INN RD	N	\$22,410.00
JUDETTE AVE	8236 JUDETTE AVE	WHITE SANDS WAY	S	\$48,448.00
JUDETTE AVE	DAVE ST	KARA DR	N	\$260,488.14
JUDETTE AVE	DIANA WAY	KARA DR	S	\$661,189.11
JUDETTE AVE	KARA DR	WHITE SANDS WAY	S	\$546,511.86
JUDETTE AVE	POWER INN RD	8140 JUDETTE AVE	S	\$229,483.47
JUDETTE AVE	ROBSHELL CT	8231 JUDETTE AVE	N	\$127,295.76
JUDETTE AVE	TOMMY CIR	DIANA WAY	N	\$269,410.37
JUDETTE AVE	WHITE SANDS WAY	ROBSHELL CT	N	\$20,824.00

JUGLANS DR

Total Cost for Street: \$459,468.00

Survey Street	Start Street	End Street	Orientation	
JUGLANS DR	8430 JUGLANS DR	LYONIA WAY	W	\$56,308.00
JUGLANS DR	ACER WAY	LYONIA WAY	S	\$44,700.00
JUGLANS DR	LYONIA WAY	OLD RANCH RD	W	\$84,480.00
JUGLANS DR	MURICATIA DR	PYRACANTHA CT	N	\$90,980.00
JUGLANS DR	OLD RANCH RD	ACER WAY	S	\$133,600.00
JUGLANS DR	PYRACANTHA CT	OLD RANCH RD	N	\$49,400.00

JULARICK CT**Total Cost for Street: \$77,080.00**

Survey Street	Start Street	End Street	Orientation	
JULARICK CT	8373 JULARICK CT	SHAMROCK DR	S	\$44,100.00
JULARICK CT	SHAMROCK DR	8373 JULARICK CT	N	\$32,980.00

JULEP WAY**Total Cost for Street: \$73,025.00**

Survey Street	Start Street	End Street	Orientation	
JULEP WAY	PLANTATION DR	SAN JUAN AVE	S	\$35,555.00
JULEP WAY	SAN JUAN AVE	PLANTATION DR	N	\$15,430.00
JULEP WAY	STONEWALL DR	PLANTATION DR	S	\$22,040.00

JULIE ANN CT**Total Cost for Street: \$338,064.17**

Survey Street	Start Street	End Street	Orientation	
JULIE ANN CT	2713 JULIE ANN CT	2713 JULIE ANN CT	W	\$26,412.00
JULIE ANN CT	2730 JULIE ANN CT	2756 JULIE ANN CT	N	\$37,920.00
JULIE ANN CT	2751 JULIE ANN CT	2713 JULIE ANN CT	S	\$48,720.00
JULIE ANN CT	2756 JULIE ANN CT	2779 JULIE ANN CT	E	\$39,572.00
JULIE ANN CT	2779 JULIE ANN CT	2751 JULIE ANN CT	W	\$38,232.00
JULIE ANN CT	KENNETH AVE	KENNETH AVE	W	\$147,208.17

JULIESSE AVE**Total Cost for Street: \$12,124.00**

Survey Street	Start Street	End Street	Orientation	
JULIESSE AVE	2211 JULIESSE AVE	2205 JULIESSE AVE	N	\$12,124.00

JUMP CT**Total Cost for Street: \$107,320.00**

Survey Street	Start Street	End Street	Orientation	
JUMP CT	4220 JUMP CT	CASTLEBAR WAY	E	\$59,980.00
JUMP CT	CASTLEBAR WAY	4220 JUMP CT	W	\$47,340.00

JUNCTION CT**Total Cost for Street: \$30,416.00**

Survey Street	Start Street	End Street	Orientation	
JUNCTION CT	2337 JUNCTION CT	GOLD STATION DR	W	\$9,640.00
JUNCTION CT	GOLD STATION DR	2337 JUNCTION CT	E	\$20,776.00

JUNEAU WAY**Total Cost for Street: \$403,443.00**

Survey Street	Start Street	End Street	Orientation	
JUNEAU WAY	6572 JUNEAU WAY	LA CIENEGA DR	S	\$21,824.00
JUNEAU WAY	BROCK DR	CHANNING DR	N	\$163,229.00
JUNEAU WAY	CHANNING DR	6572 JUNEAU WAY	S	\$183,846.00
JUNEAU WAY	LA CIENEGA DR	BROCK DR	N	\$34,544.00

JUNIPER CREEK CT**Total Cost for Street: \$29,820.00**

Survey Street	Start Street	End Street	Orientation	
JUNIPER CREEK CT	2199 JUNIPER CREEK CT	PROSPECT HILL DR	E	\$15,960.00
JUNIPER CREEK CT	PROSPECT HILL DR	2199 JUNIPER CREEK CT	W	\$13,860.00

JUNIPER HILL PL**Total Cost for Street: \$36,130.00**

Survey Street	Start Street	End Street	Orientation	
JUNIPER HILL PL	4925 JUNIPER HILL PL	BRIGHTON WYND WAY	N	\$20,210.00
JUNIPER HILL PL	4946 JUNIPER HILL PL	4922 JUNIPER HILL PL	S	\$10,640.00
JUNIPER HILL PL	BRIGHTON WYND WAY	4950 JUNIPER HILL PL	S	\$5,280.00

JUSTIN WAY**Total Cost for Street: \$511,122.00**

Survey Street	Start Street	End Street	Orientation	
JUSTIN WAY	4116 JUSTIN WAY	4164 JUSTIN WAY	N	\$123,678.00
JUSTIN WAY	4117 JUSTIN WAY	4101 JUSTIN WAY	E	\$68,876.00

Sacramento County

Access Compliance Survey Report - Sidewalks

Cost Summary

JUSTIN WAY	4157 JUSTIN WAY	4117 JUSTIN WAY	S	\$94,380.00
JUSTIN WAY	4164 JUSTIN WAY	TALLYHO DR	W	\$86,368.00
JUSTIN WAY	4169 JUSTIN WAY	4157 JUSTIN WAY	S	\$44,880.00
JUSTIN WAY	CLENDENEN WAY	4116 JUSTIN WAY	W	\$41,360.00
JUSTIN WAY	TALLYHO DR	4169 JUSTIN WAY	E	\$51,580.00

JUTEWOOD CT

Total Cost for Street: \$105,732.00

Survey Street	Start Street	End Street	Orientation	
JUTEWOOD CT	3410 JUTEWOOD CT	3433 JUTEWOOD CT	N	\$18,492.00
JUTEWOOD CT	3417 JUTEWOOD CT	COUNTRYROADS DR	E	\$36,084.00
JUTEWOOD CT	3433 JUTEWOOD CT	3417 JUTEWOOD CT	S	\$26,900.00
JUTEWOOD CT	COUNTRYROADS DR	3410 JUTEWOOD CT	W	\$24,256.00

K PKWY

Total Cost for Street: \$203,320.00

Survey Street	Start Street	End Street	Orientation	
K PKWY	EAST PKWY	J PKWY	W	\$50,760.00
K PKWY	H PKWY	I PKWY	W	\$26,760.00
K PKWY	I PKWY	EAST PKWY	W	\$41,780.00
K PKWY	J PKWY	SOUTH PKWY	W	\$55,440.00
K PKWY	SOUTH PKWY	J PKWY	E	\$28,580.00

K ST

Total Cost for Street: \$252,522.96

Survey Street	Start Street	End Street	Orientation	
K ST	444 K ST	446 K ST	S	\$16,160.00
K ST	446 K ST	446 K ST	S	\$3,440.00
K ST	4TH AVE	421 K ST	N	\$109,461.96
K ST	5TH AVE	5TH ST	N	\$42,457.00
K ST	5TH ST	4TH AVE	N	\$39,420.00
K ST	6TH ST	5TH AVE	N	\$41,584.00

KADEMA DR

Total Cost for Street: \$1,171,300.00

Survey Street	Start Street	End Street	Orientation	
KADEMA DR	112 TRYON CT	TRYON CT	W	\$30,860.00
KADEMA DR	118 HIGHLEY CT	HIGHLEY CT	W	\$45,270.00
KADEMA DR	125 KADEMA DR	2660 KADEMA DR	S	\$155,570.00
KADEMA DR	2660 KADEMA DR	2932 KADEMA DR	S	\$195,400.00
KADEMA DR	2932 KADEMA DR	3124 KADEMA DR	S	\$154,195.00
KADEMA DR	3124 KADEMA DR	MERTICE CT	S	\$63,940.00
KADEMA DR	AMERICAN RIVER DR	MORELAND CT	W	\$45,370.00
KADEMA DR	CLUNIE DR	MERRITT WAY	N	\$106,470.00
KADEMA DR	HIGHLEY CT	MOFFATT WAY	N	\$67,445.00
KADEMA DR	MERRITT WAY	MIDDLETON WAY	N	\$34,850.00
KADEMA DR	MERTICE CT	AMERICAN RIVER DR	E	\$22,120.00
KADEMA DR	MIDDLETON WAY	WESTCOTT WAY	N	\$28,480.00
KADEMA DR	MOFFATT WAY	CLUNIE DR	N	\$56,180.00
KADEMA DR	MORELAND CT	MORELAND CT	W	\$65,270.00
KADEMA DR	TRYON CT	HIGHLEY CT	N	\$75,950.00
KADEMA DR	WESTCOTT WAY	GIFFORD WAY	N	\$23,930.00

KADLIN DR

Total Cost for Street: \$227,773.00

Survey Street	Start Street	End Street	Orientation	
KADLIN DR	GYPSY STAR WAY	MARIUS WAY	S	\$157,988.00
KADLIN DR	KINGSBRIDGE DR	MARIUS WAY	N	\$6,583.00
KADLIN DR	MARIUS WAY	KINGSBRIDGE DR	S	\$20,831.00

Sacramento County

Access Compliance Survey Report - Sidewalks

Cost Summary

KADLIN DR	RIVALLO WAY	GYPSY STAR WAY	N	\$24,425.00
KADLIN DR	WATERMAN RD	GYPSY STAR WAY	SE	\$17,946.00

KAHN ST Total Cost for Street: \$180,824.00

Survey Street	Start Street	End Street	Orientation	
KAHN ST	GLADYS CT	SAINT JAMES DR	W	\$18,460.00
KAHN ST	OAKCREST AVE	GLADYS CT	W	\$66,312.00
KAHN ST	SAINT JAMES DR	OAKCREST AVE	E	\$96,052.00

KAHUNA CT Total Cost for Street: \$32,630.00

Survey Street	Start Street	End Street	Orientation	
KAHUNA CT	7801 KAHUNA CT	SUNRISE WOODS WAY	W	\$12,490.00
KAHUNA CT	SUNRISE WOODS WAY	7805 KAHUNA CT	E	\$20,140.00

KAISER CT Total Cost for Street: \$48,620.00

Survey Street	Start Street	End Street	Orientation	
KAISER CT	3223 KAISER CT	3207 KAISER CT	W	\$32,972.00
KAISER CT	SILVER RANCH WAY	3223 KAISER CT	E	\$15,648.00

KAISER WAY Total Cost for Street: \$264,088.82

Survey Street	Start Street	End Street	Orientation	
KAISER WAY	KAISER CT	ROBERTSON AVE	W	\$100,288.82
KAISER WAY	KURZ CIR	SILVER RANCH WAY	E	\$59,208.00
KAISER WAY	ROBERTSON AVE	KURZ CIR	E	\$26,988.00
KAISER WAY	SILVER RANCH WAY	3121 KAISER WAY	E	\$77,604.00

KALO CT Total Cost for Street: \$67,244.00

Survey Street	Start Street	End Street	Orientation	
KALO CT	8884 KALO CT	HAZEL AVE	S	\$32,726.00
KALO CT	HAZEL AVE	8884 KALO CT	N	\$34,518.00

KALWANI CIR Total Cost for Street: \$384,770.00

Survey Street	Start Street	End Street	Orientation	
KALWANI CIR	7754 KALWANI CIR	7772 KALWANI CIR	S	\$69,710.00
KALWANI CIR	7757 KALWANI CIR	HAYSTACK DR	E	\$55,090.00
KALWANI CIR	7765 KALWANI CIR	7757 KALWANI CIR	N	\$60,130.00
KALWANI CIR	7772 KALWANI CIR	HAYSTACK DR	E	\$69,970.00
KALWANI CIR	HAYSTACK DR	7765 KALWANI CIR	W	\$120,010.00
KALWANI CIR	SHADA WAY	7750 KALWANI CIR	W	\$9,860.00

KAMET CT Total Cost for Street: \$57,941.00

Survey Street	Start Street	End Street	Orientation	
KAMET CT	6218 KAMET CT	RANIER WAY	N	\$32,517.00
KAMET CT	RANIER WAY	6218 KAMET CT	S	\$25,424.00

KANAN CT Total Cost for Street: \$19,630.00

Survey Street	Start Street	End Street	Orientation	
KANAN CT	KATELLA WAY	KATELLA WAY	N/S	\$19,630.00

KANGAROO CT Total Cost for Street: \$29,160.00

Survey Street	Start Street	End Street	Orientation	
KANGAROO CT	3900 KANGAROO CT	CANBERRA DR	N	\$13,640.00
KANGAROO CT	CANBERRA DR	3900 KANGAROO CT	S	\$15,520.00

KANIHAN CT Total Cost for Street: \$80,364.00

Survey Street	Start Street	End Street	Orientation	
KANIHAN CT	7781 KANIHAN CT	NEW YORK AVE	S	\$39,522.00

Sacramento County

Access Compliance Survey Report - Sidewalks

Cost Summary

KANIHAN CT	NEW YORK AVE	7781 KANIHAN CT	N	\$40,842.00
------------	--------------	-----------------	---	-------------

KANOB CT

Total Cost for Street: \$51,740.00

Survey Street	Start Street	End Street	Orientation	
KANOB CT	4800 KANOB CT	KINGBIRD WAY	SW	\$29,872.00
KANOB CT	KINGBIRD WAY	4800 KANOB CT	SW	\$21,868.00

KANSAS WAY

Total Cost for Street: \$274,522.00

Survey Street	Start Street	End Street	Orientation	
KANSAS WAY	2608 KANSAS WAY	BUTTERFIELD WAY	W	\$54,620.00
KANSAS WAY	ALCOSTA WAY	FORT WORTH WAY	E	\$29,496.00
KANSAS WAY	BUTTERFIELD WAY	SAINT LOUIS WAY	E	\$40,105.00
KANSAS WAY	FORT WORTH WAY	2612 KANSAS WAY	W	\$98,164.00
KANSAS WAY	MIRA DEL RIO DR	FORT WORTH WAY	W	\$24,816.00
KANSAS WAY	SAINT LOUIS WAY	ALCOSTA WAY	E	\$27,321.00

KANTURK CT

Total Cost for Street: \$21,392.00

Survey Street	Start Street	End Street	Orientation	
KANTURK CT	8720 KANTURK CT	VINTAGE PARK DR	S	\$14,936.00
KANTURK CT	VINTAGE PARK DR	8721 KANTURK CT	N	\$6,456.00

KARA DR

Total Cost for Street: \$421,491.50

Survey Street	Start Street	End Street	Orientation	
KARA DR	BRUNS WAY	JERRY WAY	E	\$56,020.00
KARA DR	DIANA WAY	VENN CT	W	\$7,440.00
KARA DR	FLORIN RD	DIANA WAY	W	\$19,640.00
KARA DR	JERRY WAY	FLORIN RD	E	\$30,060.00
KARA DR	JUDETTE AVE	MILLS GAP WAY	W	\$87,257.73
KARA DR	LANDSBOROUGH CT	RUTTER CT	E	\$8,720.00
KARA DR	MILLS GAP WAY	SCOTTSDALE DR	W	\$23,130.00
KARA DR	RUTTER CT	BRUNS WAY	E	\$3,780.00
KARA DR	SCOTTSDALE DR	7381 KARA DR	E	\$113,173.77
KARA DR	SIDEWALK START	MILLS GAP WAY	W	\$9,650.00
KARA DR	VENN CT	VIVIAN CT	W	\$24,060.00
KARA DR	VIVIAN CT	JUDETTE AVE	W	\$38,560.00

KAREN LN

Total Cost for Street: \$58,517.00

Survey Street	Start Street	End Street	Orientation	
KAREN LN	CANARY DR	WATT AVE	N	\$23,449.00
KAREN LN	WATT AVE	CANARY DR	S	\$35,068.00

KARL DR

Total Cost for Street: \$1,002,858.00

Survey Street	Start Street	End Street	Orientation	
KARL DR	3849 KARL DR	ROSARIO BLVD	N	\$114,720.00
KARL DR	BLISS CT	SANTA FE WAY	S	\$153,856.00
KARL DR	CANARY DR	DOTMAR WAY	S	\$70,256.00
KARL DR	DOTMAR WAY	FAIRBAIRN DR	S	\$58,365.00
KARL DR	EL CAMPO WAY	SAN VICENTE WAY	S	\$31,024.00
KARL DR	FAIRBAIRN DR	N HAVEN DR	S	\$68,436.00
KARL DR	GAY WAY	3849 KARL DR	N	\$228,461.00
KARL DR	GEORGIA DR	ROSARIO BLVD	S	\$54,424.00
KARL DR	N HAVEN DR	GEORGIA DR	S	\$64,624.00
KARL DR	RIO VERDE WAY	BLISS CT	S	\$15,056.00
KARL DR	ROSARIO BLVD	SAN MARCOS WAY	S	\$48,120.00
KARL DR	SAN MARCOS WAY	EL CAMPO WAY	S	\$35,232.00

Sacramento County

Access Compliance Survey Report - Sidewalks

Cost Summary

KARL DR	SAN VINCENTE WAY	RIO VERDE WAY	S	\$25,712.00
KARL DR	WATT AVE	CANARY DR	S	\$34,572.00

KARLY BROOK WAY

Total Cost for Street: \$36,805.00

Survey Street	Start Street	End Street	Orientation	
KARLY BROOK WAY	8410 KARLY BROOK WAY	STORY RIDGE WAY	E	\$21,060.00
KARLY BROOK WAY	STORY RIDGE WAY	FAWN RUN WAY	W	\$15,745.00

KARM WAY

Total Cost for Street: \$1,000,867.00

Survey Street	Start Street	End Street	Orientation	
KARM WAY	5139 KARM WAY	5157 KARM WAY	W/S	\$24,480.00
KARM WAY	5157 KARM WAY	5161 KARM WAY	S	\$27,217.00
KARM WAY	5161 KARM WAY	5179 KARM WAY	W/S	\$33,217.00
KARM WAY	5179 KARM WAY	ANDREA BLVD	S	\$26,839.00
KARM WAY	5237 KARM WAY	ANDREA BLVD	N	\$111,200.00
KARM WAY	5328 KARM WAY	DIABLO DR	S	\$119,626.00
KARM WAY	ANDREA BLVD	5328 KARM WAY	S	\$253,847.00
KARM WAY	BARBARA LEE CIR	BARBARA LEE CIR	W	\$63,031.00
KARM WAY	CENTENNIAL WAY	END OF SIDEWALK	E	\$8,081.00
KARM WAY	CONCERT WAY	CENTENNIAL WAY	N/E	\$139,665.00
KARM WAY	DIABLO DR	GOLD RUN AVE	N	\$39,968.00
KARM WAY	END OF SIDEWALK	BARBARA LEE CIR	W	\$14,418.00
KARM WAY	GOLD RUN AVE	TODD CT	N	\$47,982.00
KARM WAY	TODD CT	5237 KARM WAY	N	\$91,296.00

KATE GLEN CT

Total Cost for Street: \$54,340.00

Survey Street	Start Street	End Street	Orientation	
KATE GLEN CT	8100 KATE GLEN CT	8126 KATE GLEN CT	E	\$33,328.00
KATE GLEN CT	CRATER BUTTE WAY	8100 KATE GLEN CT	W	\$21,012.00

KATELLA WAY

Total Cost for Street: \$397,729.00

Survey Street	Start Street	End Street	Orientation	
KATELLA WAY	7848 KATELLA WAY	ANDANTE DR	E	\$129,323.00
KATELLA WAY	ANDANTE DR	KRISEE CT	W	\$69,489.00
KATELLA WAY	KANAN CT	ROSEVILLE RD	W/N	\$29,735.00
KATELLA WAY	KRISEE CT	KUVASZ CT	W	\$24,002.00
KATELLA WAY	KUVASZ CT	KYLENCH CT	W	\$21,872.00
KATELLA WAY	KYLENCH CT	KANAN CT	W/N	\$51,706.00
KATELLA WAY	ROSEVILLE RD	7848 KATELLA WAY	S/E	\$71,602.00

KAUAI WAY

Total Cost for Street: \$506,324.00

Survey Street	Start Street	End Street	Orientation	
KAUAI WAY	5123 KAUAI WAY	CHICAGO AVE	S	\$46,140.00
KAUAI WAY	5124 KAUAI WAY	MADISON AVE	E	\$206,776.00
KAUAI WAY	CHICAGO AVE	5124 KAUAI WAY	N	\$36,488.00
KAUAI WAY	MADISON AVE	OAHU DR	W	\$172,520.00
KAUAI WAY	OAHU DR	5123 KAUAI WAY	W	\$44,400.00

KAULA DR

Total Cost for Street: \$940,792.00

Survey Street	Start Street	End Street	Orientation	
KAULA DR	BUENA VISTA AVE	MAUNA LOA CT	N	\$13,508.00
KAULA DR	CHICAGO AVE	KAULA AVE	S	\$213,360.00
KAULA DR	COCOA PALM WAY	HINSEY WAY	S	\$282,660.00
KAULA DR	FAIR OAKS BLVD	COCOA PALM WAY	S	\$196,152.00
KAULA DR	HINSEY WAY	CHICAGO AVE	S	\$79,152.00

Sacramento County

Access Compliance Survey Report - Sidewalks

Cost Summary

KAULA DR	KAULA DR	BUENA VISTA AVE	S	\$76,000.00
KAULA DR	MAUNA LOA CT	MOLAKINI CT	N	\$14,300.00
KAULA DR	MOLAKINI CT	NIHOA CT	N	\$15,540.00
KAULA DR	MOLOKAI WAY	FAIR OAKS BLVD	N	\$30,456.00
KAULA DR	NIHOA CT	CHICAGO AVE	N	\$19,664.00

KAWANA CT

Total Cost for Street: \$31,320.00

Survey Street	Start Street	End Street	Orientation	
KAWANA CT	7913 KAWANA CT	WYATT RANCH WAY	E	\$14,380.00
KAWANA CT	WYATT RANCH WAY	7916 KAWANA CT	W	\$16,940.00

KAYLEEN CT

Total Cost for Street: \$10,816.00

Survey Street	Start Street	End Street	Orientation	
KAYLEEN CT	8191 KAYLEEN CT	AUDRA CT	E	\$6,244.00
KAYLEEN CT	AUDRA CT	8190 KAYLEEN CT	W	\$4,572.00

KEANE DR

Total Cost for Street: \$1,668,858.00

Survey Street	Start Street	End Street	Orientation	
KEANE DR	4822 KEANE DR	OAK VISTA DR	E	\$88,732.00
KEANE DR	4971 KEANE DR	OAK VISTA DR	W	\$213,432.00
KEANE DR	4986 KEANE DR	4994 KEANE DR	S	\$31,360.00
KEANE DR	4994 KEANE DR	5006 KEANE DR	N	\$41,676.00
KEANE DR	5006 KEANE DR	5016 KEANE DR	E	\$53,488.00
KEANE DR	5016 KEANE DR	5024 KEANE DR	S	\$42,412.00
KEANE DR	5024 KEANE DR	5040 KEANE DR	N	\$40,816.00
KEANE DR	5040 KEANE DR	5060 KEANE DR	E	\$57,200.00
KEANE DR	5060 KEANE DR	5068 KEANE DR	S	\$37,076.00
KEANE DR	5061 KEANE DR	4971 KEANE DR	W	\$203,892.00
KEANE DR	5068 KEANE DR	5080 KEANE DR	N	\$33,520.00
KEANE DR	5080 KEANE DR	5090 KEANE DR	E	\$39,008.00
KEANE DR	5090 KEANE DR	5098 KEANE DR	S	\$24,352.00
KEANE DR	5098 KEANE DR	5104 KEANE DR	N	\$22,896.00
KEANE DR	5104 KEANE DR	5161 KEANE DR	E	\$138,128.00
KEANE DR	5161 KEANE DR	5061 KEANE DR	W	\$210,144.00
KEANE DR	COPPERFIELD WAY	KIPLING DR	E	\$55,456.00
KEANE DR	GLEN AULIN CT	JACOB LN	N	\$25,660.00
KEANE DR	JACOB LN	4822 KEANE DR	S	\$34,670.00
KEANE DR	KIPLING DR	TAMSEN CT	E	\$43,152.00
KEANE DR	OAK VISTA DR	GLEN AULIN CT	W	\$164,988.00
KEANE DR	TAMSEN CT	4986 KEANE DR	E	\$66,800.00

KEARNEY WAY

Total Cost for Street: \$61,805.00

Survey Street	Start Street	End Street	Orientation	
KEARNEY WAY	GRANT AVE	LEQUEL WAY	E	\$25,685.00
KEARNEY WAY	LEQUEL WAY	GRANT AVE	W	\$36,120.00

KEATON CT

Total Cost for Street: \$47,740.00

Survey Street	Start Street	End Street	Orientation	
KEATON CT	8030 KEATON CT	LIVOTI AVE	S	\$24,360.00
KEATON CT	LIVOTI AVE	8030 KEATON CT	N	\$23,380.00

KEATS CIR

Total Cost for Street: \$326,005.00

Survey Street	Start Street	End Street	Orientation	
KEATS CIR	6030 KEATS CIR	6040 KEATS CIR	W	\$29,356.00
KEATS CIR	6033 KEATS CIR	ANTHONY DR	N	\$91,813.00

Sacramento County

Access Compliance Survey Report - Sidewalks

Cost Summary

KEATS CIR	6040 KEATS CIR	ANTHONY DR	N	\$50,728.00
KEATS CIR	6045 KEATS CIR	MARGO DR	E	\$18,224.00
KEATS CIR	ANTHONY DR	6030 KEATS CIR	S	\$119,308.00
KEATS CIR	MARGO DR	6033 KEATS CIR	E	\$16,576.00

KEECH CT

Total Cost for Street: \$64,529.00

Survey Street	Start Street	End Street	Orientation	
KEECH CT	FLANNERY WAY	8201 KEECH CT	E	\$36,188.00
KEECH CT	SIDEWALK START	SIDEWALK END	W	\$28,341.00

KEEMA AVE

Total Cost for Street: \$1,216,114.00

Survey Street	Start Street	End Street	Orientation	
KEEMA AVE	4330 KEEMA AVE	GUTHRIE ST	S	\$145,200.00
KEEMA AVE	4705 KEEMA AVE	GUTHRIE ST	N	\$133,790.00
KEEMA AVE	4810 KEEMA AVE	KINGBIRD WAY	W	\$21,488.00
KEEMA AVE	GUTHRIE ST	LONGDALE DR	S	\$251,986.00
KEEMA AVE	KEEMA AVE	6444 WALERGA RD	N	\$113,160.00
KEEMA AVE	KINGBIRD WAY	4705 KEEMA AVE	W	\$125,736.00
KEEMA AVE	LONGDALE DR	KINGBIRD WAY	E	\$207,278.00
KEEMA AVE	WALERGA RD	4330 KEEMA AVE	S	\$217,476.00

KEENAN CT

Total Cost for Street: \$33,594.00

Survey Street	Start Street	End Street	Orientation	
KEENAN CT	8349 KEENAN CT	MAPLE TRAILS WAY	E	\$18,426.00
KEENAN CT	MAPLE TRAILS WAY	8348 KEENAN CT	W	\$15,168.00

KEENEY WAY

Total Cost for Street: \$6,184.00

Survey Street	Start Street	End Street	Orientation	
KEENEY WAY	HURLEY WAY	1300 KEENEY WAY	E	\$6,184.00

KEITH WINNEY CIR

Total Cost for Street: \$255,660.00

Survey Street	Start Street	End Street	Orientation	
KEITH WINNEY CIR	7927 KEITH WINNEY CIR	GIANT PANDA DR	E	\$42,960.00
KEITH WINNEY CIR	7936 KEITH WINNEY CIR	7956 KEITH WINNEY CIR	S	\$29,480.00
KEITH WINNEY CIR	7960 KEITH WINNEY CIR	GIANT PANDA DR	E	\$58,672.00
KEITH WINNEY CIR	7965 KEITH WINNEY CIR	7927 KEITH WINNEY CIR	N	\$18,688.00
KEITH WINNEY CIR	GIANT PANDA DR	7932 KEITH WINNEY CIR	W	\$105,860.00

KELLEN CT

Total Cost for Street: \$50,004.00

Survey Street	Start Street	End Street	Orientation	
KELLEN CT	1506 KELLEN CT	BARNETT CIR	N	\$23,944.00
KELLEN CT	BARNETT CIR	1506 KELLEN CT	S	\$26,060.00

KELLINGWORTH CT

Total Cost for Street: \$79,552.00

Survey Street	Start Street	End Street	Orientation	
KELLINGWORTH CT	9520 KELLINGWORTH CT	9525 KELLINGWORTH CT	S	\$1,356.00
KELLINGWORTH CT	9525 KELLINGWORTH CT	STOUGHTON WAY	N	\$41,456.00
KELLINGWORTH CT	STOUGHTON WAY	9520 KELLINGWORTH CT	S	\$36,740.00

KELLY WAY

Total Cost for Street: \$115,757.00

Survey Street	Start Street	End Street	Orientation	
KELLY WAY	37TH AVE	MCKELLAR AVE	W	\$17,800.00
KELLY WAY	38TH AVE	5280 38TH AVE	W	\$70,165.00
KELLY WAY	5280 38TH AVE	38TH AVE	E	\$5,862.00
KELLY WAY	MCKELLAR AVE	38TH AVE	W	\$21,930.00

KELTY CT**Total Cost for Street: \$117,617.00**

Survey Street	Start Street	End Street	Orientation	
KELTY CT	8065 KELTY CT	VINTAGE PARK DR	E	\$58,921.00
KELTY CT	VINTAGE PARK DR	8066 KELTY CT	W	\$58,696.00

KELVEDON WAY**Total Cost for Street: \$402,463.00**

Survey Street	Start Street	End Street	Orientation	
KELVEDON WAY	BREVARD CT	DERSINGHAM DR	E	\$32,708.00
KELVEDON WAY	BULWICK CT	DYSART DR	E	\$56,098.00
KELVEDON WAY	DERSINGHAM DR	BREVARD DR	W	\$79,434.00
KELVEDON WAY	DYSART DR	DERSINGHAM DR	E	\$9,600.00
KELVEDON WAY	EMPINGHAM WAY	POLMONT WAY	W	\$109,773.00
KELVEDON WAY	NEYLAND WAY	EMPINGHAM WAY	W	\$36,177.00
KELVEDON WAY	POLMONT WAY	DERSINGHAM DR	W	\$78,673.00

KELWOOD WAY**Total Cost for Street: \$26,288.00**

Survey Street	Start Street	End Street	Orientation	
KELWOOD WAY	FLETCHER FARM DR	8674 KELWOOD WAY	S	\$26,288.00

KEMP WAY**Total Cost for Street: \$353,748.00**

Survey Street	Start Street	End Street	Orientation	
KEMP WAY	BROCK DR	CHANNING DR	N	\$182,392.00
KEMP WAY	CHANNING DR	BROCK DR	S	\$171,356.00

KEMPSEY WAY**Total Cost for Street: \$83,713.00**

Survey Street	Start Street	End Street	Orientation	
KEMPSEY WAY	9225 FRAMTON CT	WESTRAY DR	N	\$6,332.00
KEMPSEY WAY	9241 FRAMTON CT	9225 KEMPSEY WAY	N	\$33,100.00
KEMPSEY WAY	WESTRAY DR	ROTHBURY WAY	S	\$44,281.00

KENDRA CT**Total Cost for Street: \$81,396.00**

Survey Street	Start Street	End Street	Orientation	
KENDRA CT	5001 KENDRA CT	TAMARA DR	E	\$28,052.00
KENDRA CT	TAMARA DR	5001 KENDRA CT	W	\$53,344.00

KENDRICK WAY**Total Cost for Street: \$359,504.00**

Survey Street	Start Street	End Street	Orientation	
KENDRICK WAY	GREENACRES WAY	SKYRIDGE DR	N	\$191,988.00
KENDRICK WAY	SKYRIDGE DR	GREENACRES WAY	S	\$167,516.00

KENMAR RD**Total Cost for Street: \$437,948.00**

Survey Street	Start Street	End Street	Orientation	
KENMAR RD	DEL PASO RD	STRIKER AVE	W	\$253,556.00
KENMAR RD	SOTNIP RD	DEL PASO RD	W	\$53,832.00
KENMAR RD	STRIKER AVE	DEL PASO RD	E	\$130,560.00

KENNETH AVE**Total Cost for Street: \$15,877,803.19**

Survey Street	Start Street	End Street	Orientation	
KENNETH AVE	4612 KENNETH AVE	HANS ENGEL WAY	E	\$10,592.00
KENNETH AVE	5015 KENNETH AVE	CALISA CT	N	\$51,032.00
KENNETH AVE	5036 KENNETH AVE	ROLLING CREEK WAY	W	\$10,360.00
KENNETH AVE	5200 KENNETH AVE	KNABE CT	S	\$10,092.00
KENNETH AVE	5227 KENNETH AVE	5227 KENNETH AVE	N	\$1,500.00
KENNETH AVE	5228 KENNETH AVE	VIA GWYNN WAY	E	\$14,070.00
KENNETH AVE	5322 KENNETH AVE	5324 KENNETH AVE	S	\$17,100.00

Sacramento County

Access Compliance Survey Report - Sidewalks

Cost Summary

KENNETH AVE	5518 KENNETH AVE	ROYAN DR	W	\$15,370.00
KENNETH AVE	5712 KENNETH AVE	STAMP MILL CT	S	\$14,288.00
KENNETH AVE	5741 KENNETH AVE	5705 KENNETH AVE	N	\$37,524.00
KENNETH AVE	5744 KENNETH AVE	OAK ARBOR CT	E	\$70,320.00
KENNETH AVE	5752 KENNETH AVE	FAIR OAKS BLVD	S	\$79,680.00
KENNETH AVE	5926 KENNETH AVE	LE PARC CT	E	\$51,300.00
KENNETH AVE	6020 KENNETH AVE	KENNETH OAK WAY	E	\$125,200.00
KENNETH AVE	6543 KENNETH AVE	LONON CT	W	\$12,630.00
KENNETH AVE	6728 KENNETH AVE	NOEL DR	E	\$17,180.00
KENNETH AVE	7232 KENNETH AVE	KENNETH AVE	N	\$23,564.00
KENNETH AVE	ALMAZ AVE	5744 KENNETH AVE	E	\$38,660.00
KENNETH AVE	ARBORETA CT	LOS FELIZ WAY	S	\$23,128.00
KENNETH AVE	ARCADE OAKS CT	OAKCREEK COVE WAY	E	\$61,860.00
KENNETH AVE	BRIARBROOK CIR	BRIARBROOK CIR	E	\$239,664.00
KENNETH AVE	CALISA CT	4925 KENNETH AVE	N	\$181,968.00
KENNETH AVE	CARDINAL CT	NAPOLI CT	S	\$201,754.40
KENNETH AVE	CASLAN AVE	5243 KENNETH AVE	W	\$78,131.25
KENNETH AVE	CENTRAL AVE	LONON CT	W	\$288,647.94
KENNETH AVE	CLOUDCROFT WAY	STRATUS DR	E	\$24,840.00
KENNETH AVE	COBBLE CREEK LN	WHISPERING OAK LN	W	\$27,972.00
KENNETH AVE	CORTADERA DR	NOEL DR	W	\$40,540.00
KENNETH AVE	DORIS CT	MISSION AVE	N	\$28,878.00
KENNETH AVE	ELAM CREEK CT	6435 KENNETH AVE	W	\$180,426.53
KENNETH AVE	ELM AVE	BRIARBROOK CIR	E	\$51,270.00
KENNETH AVE	EMPEROR DR	OAK VIEW LN	E	\$88,420.00
KENNETH AVE	FAIR OAKS BLVD	CARMICHAEL WAY	S	\$312,685.72
KENNETH AVE	FRIAR TUCK WAY	5223 KENNETH AVE	W	\$555,093.44
KENNETH AVE	GARFIELD AVE	LARRY LN	N	\$437,655.01
KENNETH AVE	GREENBACK LN	HIALEAH WAY	W	\$286,891.88
KENNETH AVE	GUNN RD	CARDINAL CT	S	\$371,344.80
KENNETH AVE	GUNNER WAY	KENNETH CREEK LN	E	\$463,298.41
KENNETH AVE	HANS ENGEL WAY	8501 HANS ENGEL WAY	E	\$557,050.86
KENNETH AVE	HIALEAH WAY	6049 KENNETH AVE	W	\$296,914.66
KENNETH AVE	JOMAR LN	ROLLING CREEK WAY	W	\$80,168.67
KENNETH AVE	JULIE ANN CT	WALNUT AVE	N	\$548,179.23
KENNETH AVE	KENNETH AVE	COBBLE CREEK LN	W	\$520,499.88
KENNETH AVE	KENNETH CREEK LN	PHOENIX AVE	E	\$372,794.63
KENNETH AVE	KENNETH OAK WAY	6020 KENNETH AVE	E	\$42,304.00
KENNETH AVE	KENNETH RIDGE CT	5920 KENNETH AVE	E	\$59,626.58
KENNETH AVE	KNABE CT	5231 KENNETH AVE	S	\$196,477.09
KENNETH AVE	LARRY LN	GUNN RD	N	\$80,148.00
KENNETH AVE	LE PARC CT	KENNETH OAK WAY	E	\$97,182.00
KENNETH AVE	LEOLETA WAY	DORIS CT	N	\$39,154.00
KENNETH AVE	LONDON PLAIN CT	5817 KENNETH AVE	W	\$145,918.56
KENNETH AVE	LONELY OAK CT	KENNETH OAK WAY	W	\$243,408.86
KENNETH AVE	LONON CT	ELAM CREEK CT	W	\$6,660.00
KENNETH AVE	LOS FELIZ WAY	KENNETH AVE	S	\$14,992.00
KENNETH AVE	MADISON AVE	CASLAN AVE	W	\$778,435.54
KENNETH AVE	MANANA WAY	ROYAN DR	W	\$1,123,569.13
KENNETH AVE	MANSFIELD DR	MURICATIA DR	W	\$98,180.00
KENNETH AVE	MARIE ANN LN	FAIR OAKS BLVD	S	\$85,839.55

Sacramento County

Access Compliance Survey Report - Sidewalks

Cost Summary

KENNETH AVE	MENKE WAY	KENNETH AVE	E	\$106,698.00
KENNETH AVE	MILKY WAY	GREENBACK LN	W	\$36,666.00
KENNETH AVE	MURICATIA DR	OLD RANCH RD	W	\$158,130.00
KENNETH AVE	NAPOLI CT	5432 KENNETH AVE	S	\$239,147.52
KENNETH AVE	NOEL DR	QUANAH WAY	W	\$46,656.00
KENNETH AVE	NORTH STAR WAY	MILKY WAY	W	\$31,052.00
KENNETH AVE	OAK ARBOR CT	KENNETH RIDGE CT	E	\$19,140.00
KENNETH AVE	OAK HARBOUR CT	PERSHING AVE	E	\$261,311.90
KENNETH AVE	OAKCREEK COVE WAY	CENTRAL AVE	E	\$53,046.00
KENNETH AVE	OAKWIND CT	NORTH STAR WAY	W	\$28,224.00
KENNETH AVE	OLD RANCH RD	CORTADERA DR	W	\$25,580.00
KENNETH AVE	PANAY CT	FAIR OAKS BLVD	N	\$192,429.54
KENNETH AVE	PERSHING AVE	ALMAZ AVE	E	\$34,440.00
KENNETH AVE	PHOENIX AVE	VIA GWYNN WAY	E	\$203,929.43
KENNETH AVE	QUANAH WAY	WADE CT	W	\$135,543.87
KENNETH AVE	RIVERPINE CT	5964 KENNETH AVE	S	\$193,344.69
KENNETH AVE	ROLLING CREEK WAY	5020 KENNETH AVE	W	\$983,954.57
KENNETH AVE	ROOT AVE	LEOLETA WAY	N	\$123,312.00
KENNETH AVE	ROYAN DR	MADISON AVE	W	\$25,200.00
KENNETH AVE	SHERATON DR	OAK HARBOUR CT	E	\$86,919.13
KENNETH AVE	SONITA DOWNS DR	LONDON PLAIN CT	W	\$326,475.12
KENNETH AVE	STAMP MILL CT	MARIE ANN LN	S	\$32,072.00
KENNETH AVE	STRATUS DR	BURL WAY	E	\$94,350.00
KENNETH AVE	STRONG AVE	KENNETH AVE	E	\$501,613.70
KENNETH AVE	SUNSET AVE	4612 KENNETH AVE	W	\$868,565.55
KENNETH AVE	TRENTWICK CT	STAMP MILL CT	S	\$188,957.98
KENNETH AVE	WADE CT	CENTRAL AVE	W	\$204,585.18
KENNETH AVE	WALNUT AVE	KNABE CT	S	\$668,184.39
KENNETH AVE	WHISPERING OAK LN	OAKWIND CT	W	\$75,840.00

KENNETH HILL CT

Total Cost for Street: \$95,068.00

Survey Street	Start Street	End Street	Orientation	
KENNETH HILL CT	8542 KENNETH HILL CT	8549 KENNETH HILL CT	S	\$4,324.00
KENNETH HILL CT	8549 KENNETH HILL CT	KENNETH OAK WAY	N	\$50,508.00
KENNETH HILL CT	KENNETH OAK WAY	8542 KENNETH HILL CT	S	\$40,236.00

KENNETH OAK WAY

Total Cost for Street: \$539,740.00

Survey Street	Start Street	End Street	Orientation	
KENNETH OAK WAY	6024 KENNETH OAK WAY	6024 KENNETH OAK WAY	S	\$37,060.00
KENNETH OAK WAY	6041 KENNETH OAK WAY	KENNETH AVE	N	\$46,316.00
KENNETH OAK WAY	6121 KENNETH OAK WAY	6041 KENNETH OAK WAY	W	\$173,072.00
KENNETH OAK WAY	6132 KENNETH OAK WAY	KENNETH AVE	N	\$43,480.00
KENNETH OAK WAY	KENNETH AVE	6121 KENNETH OAK WAY	S	\$133,540.00
KENNETH OAK WAY	KENNETH HILL CT	KENNETH VIEW CT	E	\$39,220.00
KENNETH OAK WAY	KENNETH VIEW CT	WHITEHAWK CT	E	\$50,012.00
KENNETH OAK WAY	WHITEHAWK CT	6132 KENNETH OAK WAY	E	\$17,040.00

KENNETH RIDGE CT

Total Cost for Street: \$192,668.00

Survey Street	Start Street	End Street	Orientation	
KENNETH RIDGE CT	8531 KENNETH RIDGE CT	KENNETH AVE	N	\$84,348.00
KENNETH RIDGE CT	KENNETH AVE	8531 KENNETH RIDGE CT	S	\$108,320.00

KENNETH VIEW CT**Total Cost for Street: \$142,680.00**

Survey Street	Start Street	End Street	Orientation	
KENNETH VIEW CT	8555 KENNETH VIEW CT	KENNETH OAK WAY	N	\$55,392.00
KENNETH VIEW CT	KENNETH OAK WAY	8555 KENNETH VIEW CT	S	\$87,288.00

KENNINGTON DR**Total Cost for Street: \$116,676.00**

Survey Street	Start Street	End Street	Orientation	
KENNINGTON DR	4964 KENNINGTON DR	4992 KENNINGTON DR	E	\$84,748.00
KENNINGTON DR	4992 KENNINGTON DR	FINSBURY AVE	W	\$6,552.00
KENNINGTON DR	FINSBURY AVE	PIMLICO AVE	W	\$17,824.00
KENNINGTON DR	PIMLICO AVE	4964 KENNINGTON DR/ SIDEWALK	W	\$7,552.00

KENORA ST**Total Cost for Street: \$295,862.00**

Survey Street	Start Street	End Street	Orientation	
KENORA ST	2ND ST	6725 KENORA ST	N	\$38,264.00
KENORA ST	6724 KENORA ST	2ND ST	S	\$23,952.00
KENORA ST	6725 KENORA ST	LEEWILL AVE	W	\$23,056.00
KENORA ST	DOLPHIN WAY	6724 KENORA ST	E	\$121,734.00
KENORA ST	LEEWILL AVE	DOLPHIN WAY	W	\$88,856.00

KENROY WAY**Total Cost for Street: \$163,100.00**

Survey Street	Start Street	End Street	Orientation	
KENROY WAY	4918 KENROY WAY	ARBARDEE DR	S	\$35,460.00
KENROY WAY	ARBARDEE DR	CRONIN CT	N	\$27,300.00
KENROY WAY	CRONIN CT	LATIMER WAY	W	\$58,440.00
KENROY WAY	LATIMER WAY	4918 KENROY WAY	E	\$41,900.00

KENSALL CT**Total Cost for Street: \$22,644.00**

Survey Street	Start Street	End Street	Orientation	
KENSALL CT	9400 KENSALL CT	LANGHAM WAY	S	\$13,688.00
KENSALL CT	LANGHAM WAY	9401 KENSALL CT	N	\$8,956.00

KENT DR**Total Cost for Street: \$359,115.27**

Survey Street	Start Street	End Street	Orientation	
KENT DR	2510 KENT DR	JONALAN DR	E	\$4,520.00
KENT DR	2541 KENT DR	2525 KENT DR	W	\$35,712.00
KENT DR	2933 KENT DR	EL CAMINO AVE	W	\$25,516.00
KENT DR	EL CAMINO AVE	2510 KENT DR	E	\$17,532.00
KENT DR	HAMPSHIRE DR	MIRAMAR RD	E	\$18,716.00
KENT DR	JONALAN DR	HAMPSHIRE DR	E	\$19,508.00
KENT DR	KENT DR	EL CAMINO AVE	W	\$233,939.27
KENT DR	MIRAMAR RD	KENT DR	E	\$3,672.00

KENTSHIRE WAY**Total Cost for Street: \$431,382.00**

Survey Street	Start Street	End Street	Orientation	
KENTSHIRE WAY	8804 KENTSHIRE WAY	BRITTANY PARK DR	E	\$83,320.00
KENTSHIRE WAY	8811 KENTSHIRE WAY	NEWPORT PARK CT	N	\$23,604.00
KENTSHIRE WAY	BEDFORD COVE WAY	8800 KENTSHIRE WAY	S	\$193,064.00
KENTSHIRE WAY	BRITTANY PARK DR	8811 KENTSHIRE WAY	W	\$57,150.00
KENTSHIRE WAY	DANBURY PARK CT	BEDFORD COVE WAY	N	\$20,432.00
KENTSHIRE WAY	NEWBURY PARK CT	DANBURY PARK CT	N	\$15,024.00
KENTSHIRE WAY	NEWPORT PARK CT	SURREY PARK CT	N	\$19,480.00
KENTSHIRE WAY	SURREY PARK CT	NEWBURY PARK CT	N	\$19,308.00

KEONCREST CIR**Total Cost for Street: \$397,774.00**

Survey Street	Start Street	End Street	Orientation	
KEONCREST CIR	5533 KEONCREST CIR	GARFIELD AVE	N	\$64,904.00
KEONCREST CIR	5536 KEONCREST CIR	KEONCREST CIR	E	\$58,405.00
KEONCREST CIR	5555 KEONCREST CIR	5533 KEONCREST CIR	W	\$49,800.00
KEONCREST CIR	5556 KEONCREST CIR	GARFIELD AVE	N	\$79,076.00
KEONCREST CIR	BLACHLY WAY	5536 KEONCREST CIR	S	\$31,068.00
KEONCREST CIR	GARFIELD AVE	5555 KEONCREST CIR	S	\$114,521.00

KERMES AVE**Total Cost for Street: \$278,188.00**

Survey Street	Start Street	End Street	Orientation	
KERMES AVE	8522 KERMES AVE	CABODI CT	S	\$52,740.00
KERMES AVE	CABODI CT	ROPER AVE	S	\$36,644.00
KERMES AVE	COZBY CT	8522 KERMES AVE	N	\$89,900.00
KERMES AVE	ROPER AVE	VALONIA ST	S	\$38,880.00
KERMES AVE	VALONIA ST	COZBY CT	N	\$60,024.00

KERMIT LN**Total Cost for Street: \$1,260.00**

Survey Street	Start Street	End Street	Orientation	
KERMIT LN	SPICER DR	6920 KERMIT LN	E	\$1,260.00

KERRIA WAY**Total Cost for Street: \$250,234.00**

Survey Street	Start Street	End Street	Orientation	
KERRIA WAY	2788 KERRIA WAY	2848 KERRIA WAY	S	\$114,964.00
KERRIA WAY	2849 KERRIA WAY	2785 KERRIA WAY	N	\$126,730.00
KERRIA WAY	KERRIA WAY	2788 KERRIA WAY	S	\$8,540.00

KESWICK WAY**Total Cost for Street: \$360,684.00**

Survey Street	Start Street	End Street	Orientation	
KESWICK WAY	3652 KESWICK WAY	KINGSPORT WAY	N	\$17,158.00
KESWICK WAY	3657 KESWICK WAY	PARFAIT DR	E	\$112,850.00
KESWICK WAY	3752 KESWICK WAY	SCOTTSBORO DR	S	\$26,500.00
KESWICK WAY	CONDESA DR	3652 KESWICK WAY	W	\$77,770.00
KESWICK WAY	KINGSPORT WAY	SCOTTSBORO DR	N	\$16,260.00
KESWICK WAY	PARFAIT DR	CONDESA DR	W	\$17,716.00
KESWICK WAY	SCOTTSBORO DR	3661 KESWICK WAY	S	\$92,430.00

KETTERING CIR**Total Cost for Street: \$388,850.00**

Survey Street	Start Street	End Street	Orientation	
KETTERING CIR	6829 KETTERING CIR	MOUNT VERNON WAY	E	\$20,120.00
KETTERING CIR	6861 KETTERING CIR	PAPAYA DR	S	\$72,710.00
KETTERING CIR	6868 KETTERING CIR	6832 KETTERING CIR	W	\$66,880.00
KETTERING CIR	BETHLEHEM CT	PAPAYA DR	S	\$60,944.00
KETTERING CIR	MOUNT VERNON WAY	6861 KETTERING CIR	E	\$27,310.00
KETTERING CIR	PAPAYA DR	6868 KETTERING CIR	N	\$140,886.00

KEVINGTON CT**Total Cost for Street: \$82,705.00**

Survey Street	Start Street	End Street	Orientation	
KEVINGTON CT	559 KEVINGTON CT	580 KEVINGTON CT	E	\$26,300.00
KEVINGTON CT	580 KEVINGTON CT	FAIR OAKS BLVD	E	\$14,180.00
KEVINGTON CT	FAIR OAKS BLVD	559 KEVINGTON CT	W	\$42,225.00

KEVMICH WAY**Total Cost for Street: \$264,404.00**

Survey Street	Start Street	End Street	Orientation	
KEVMICH WAY	8740 KEVMICH WAY	8750 KEVMICH WAY	W	\$28,080.00

Sacramento County

Access Compliance Survey Report - Sidewalks

Cost Summary

KEVMICH WAY	8741 KEVMICH WAY	8741 KEVMICH WAY	E	\$2,880.00
KEVMICH WAY	8745 KEVMICH WAY	8741 KEVMICH WAY	E	\$50,200.00
KEVMICH WAY	8750 KEVMICH WAY	BEECH AVE	S	\$101,504.00
KEVMICH WAY	BEECH AVE	8745 KEVMICH WAY	N	\$81,740.00

KEWANEE ST

Total Cost for Street: \$1,063,684.80

Survey Street	Start Street	End Street	Orientation	
KEWANEE ST	4434 KEWANEE ST	ROLLING GREEN WAY	E	\$20,060.00
KEWANEE ST	4506 KEWANEE ST	ROLLING GREEN WAY	W	\$17,424.00
KEWANEE ST	4626 KEWANEE ST	4656 KEWANEE ST	E	\$74,764.00
KEWANEE ST	8549 ANNETTE ENGEL WAY	ANNETTE ENGEL WAY	W	\$16,736.00
KEWANEE ST	ANNETTE ENGEL WAY	4625 KEWANEE ST	W	\$131,922.29
KEWANEE ST	DOMINQUE CT	ROLLING GREEN WAY	W	\$79,983.44
KEWANEE ST	HAYDEN WAY	8533 KEWANEE ST	W	\$45,687.60
KEWANEE ST	ROLLING GREEN WAY	HAYDEN WAY	W	\$453,641.86
KEWANEE ST	WINDING WAY	ROLLING GREEN WAY	E	\$223,465.61

KEY LARGO CT

Total Cost for Street: \$26,532.00

Survey Street	Start Street	End Street	Orientation	
KEY LARGO CT	3124 KEY LARGO CT	EL VIENTO WAY	N	\$10,124.00
KEY LARGO CT	EL VIENTO WAY	3124 KEY LARGO CT	S	\$16,408.00

KEY WEST WAY

Total Cost for Street: \$251,485.00

Survey Street	Start Street	End Street	Orientation	
KEY WEST WAY	2529 KEY WEST WAY	RAWHIDE WAY	W	\$68,355.00
KEY WEST WAY	2530 KEY WEST WAY	STANSBERRY WAY	S	\$62,560.00
KEY WEST WAY	RAWHIDE WAY	2530 KEY WEST WAY	E	\$63,710.00
KEY WEST WAY	STANSBERRY WAY	2529 KEY WEST WAY	N	\$56,860.00

KEYSTONE AVE

Total Cost for Street: \$129,266.00

Survey Street	Start Street	End Street	Orientation	
KEYSTONE AVE	5214 KEYSTONE AVE	5238 KEYSTONE AVE	S	\$45,186.00
KEYSTONE AVE	5240KEYSTONE AVE	HEMLOCK ST	S	\$23,720.00
KEYSTONE AVE	HEMLOCK ST	5214 KEYSTONE AVE	N	\$60,360.00

KIEFER BLVD

Total Cost for Street: \$4,104,232.05

Survey Street	Start Street	End Street	Orientation	
KIEFER BLVD	9026 KIEFER BLVD	THORNHILL DR	S	\$141,000.00
KIEFER BLVD	9774 KIEFER BLVD	KIEFER BLVD	S	\$55,330.00
KIEFER BLVD	ARDERLY CT	TALLYHO DR	S	\$59,340.00
KIEFER BLVD	AUTUMNWOOD DR	S WATT AVE	N	\$147,164.00
KIEFER BLVD	BRADSHAW RD	9774 KIEFER BLVD	S	\$56,715.00
KIEFER BLVD	BRANCH CENTER RD	KIEFER BLVD	N	\$89,064.00
KIEFER BLVD	BRYDON WAY	9026 KIEFER BLVD	S	\$134,112.00
KIEFER BLVD	HUNTSMAN DR	SCOTTSBORO DR	N	\$110,370.00
KIEFER BLVD	KIEFER BLVD	KIEFER BLVD	S	\$310,158.00
KIEFER BLVD	MAYHEW RD	KIEFER BLVD	S	\$505,831.63
KIEFER BLVD	REITH CT	KIEFER BLVD	N	\$34,760.00
KIEFER BLVD	ROSEMONT DR	AUTUMNWOOD DR	N	\$32,038.00
KIEFER BLVD	S PORT DR	TALLYHO DR	S	\$361,618.00
KIEFER BLVD	S WATT AVE	BRYDON WAY	S	\$952,581.42
KIEFER BLVD	SCOTTSBORO DR	TALLYHO DR	N	\$50,130.00
KIEFER BLVD	TALLYHO DR	MAYHEW RD	S	\$849,210.00
KIEFER BLVD	THORNHILL DR	S PORT DR	S	\$20,260.00

Sacramento County

Access Compliance Survey Report - Sidewalks

Cost Summary

KIEFER BLVD	WESTPORTER DR	ARDERLY CT	S	\$194,550.00
-------------	---------------	------------	---	--------------

KIERNAN DR

Total Cost for Street: \$497,112.32

Survey Street	Start Street	End Street	Orientation	
KIERNAN DR	6232 KIERNAN DR	6300 KIERNAN DR	S	\$30,700.00
KIERNAN DR	6300 KIERNAN DR	EASTMONT CT	W	\$33,520.00
KIERNAN DR	6309 KIERNAN DR	WILKINS WAY	N	\$14,880.00
KIERNAN DR	EASTMONT CT	6309 KIERNAN DR	E	\$34,200.00
KIERNAN DR	WILKINS WAY	6237 KIERNAN DR	N	\$383,812.32

KIES WAY

Total Cost for Street: \$325,426.00

Survey Street	Start Street	End Street	Orientation	
KIES WAY	5921 KIES WAY	BRETT DR	W	\$29,830.00
KIES WAY	BARNABY CT	JEANINE DR	E	\$19,074.00
KIES WAY	BEAVER CT	YANCY CT	E	\$26,180.00
KIES WAY	BRETT DR	HILLBRAE DR	E	\$50,293.00
KIES WAY	HILLBRAE DR	BRETT DR	E	\$26,917.00
KIES WAY	JEANINE DR	5921 KIES WAY	W	\$128,789.00
KIES WAY	TRACY CT	BARNABY CT	E	\$21,786.00
KIES WAY	YANCY CT	TRACY CT	E	\$22,557.00

KIESSIG AVE

Total Cost for Street: \$450,783.24

Survey Street	Start Street	End Street	Orientation	
KIESSIG AVE	3516 KIESSIG AVE	47TH AVE	E	\$107,030.00
KIESSIG AVE	3527 KIESSIG AVE	3527 KIESSIG AVE	S	\$20,884.00
KIESSIG AVE	47TH AVE	3411 KIESSIG AVE	W	\$80,772.00
KIESSIG AVE	KIESSIG AVE	LA GRANDE BLVD	S	\$115,942.84
KIESSIG AVE	LA GRANDE BLVD	47TH AVE	S	\$126,154.40

KIFISIA WAY

Total Cost for Street: \$961,428.00

Survey Street	Start Street	End Street	Orientation	
KIFISIA WAY	5900 KIFISIA WAY	5920 KIFISIA WAY	S	\$33,832.00
KIFISIA WAY	5901 KIFISIA WAY	5901 KIFISIA WAY	E	\$7,980.00
KIFISIA WAY	5913 KIFISIA WAY	5901 KIFISIA WAY	N	\$61,328.00
KIFISIA WAY	5920 KIFISIA WAY	6008 KIFISIA WAY	W	\$184,388.00
KIFISIA WAY	6008 KIFISIA WAY	6024 KIFISIA WAY	N	\$56,800.00
KIFISIA WAY	6013 KIFISIA WAY	5913 KIFISIA WAY	E	\$193,520.00
KIFISIA WAY	6024 KIFISIA WAY	5900 KIFISIA WAY	E	\$158,544.00
KIFISIA WAY	6033 KIFISIA WAY	6013 KIFISIA WAY	S	\$46,220.00
KIFISIA WAY	GREENBACK LN	6033 KIFISIA WAY	W	\$218,816.00

KILBRIDGE CT

Total Cost for Street: \$106,201.00

Survey Street	Start Street	End Street	Orientation	
KILBRIDGE CT	3800 KILBRIDGE CT	CLARION CIR	S	\$50,288.00
KILBRIDGE CT	WEYBRIDGE WAY	3800 KILBRIDGE CT	N	\$55,913.00

KILCHER CT

Total Cost for Street: \$46,628.00

Survey Street	Start Street	End Street	Orientation	
KILCHER CT	4335 KILCHER CT	LAURELVIEW AVE	W	\$18,856.00
KILCHER CT	LAURELVIEW AVE	4335 KILCHER CT	E	\$27,772.00

KILCHURN CT

Total Cost for Street: \$34,756.00

Survey Street	Start Street	End Street	Orientation	
KILCHURN CT	7711 KILCHURN CT	MELBURY WAY	E	\$18,246.00
KILCHURN CT	MELBURY WAY	7711 KILCHURN CT	W	\$16,510.00

KILDARE CT**Total Cost for Street: \$90,990.00**

Survey Street	Start Street	End Street	Orientation	
KILDARE CT	4520 KILDARE CT	MULFORD AVE	N / E	\$41,730.00
KILDARE CT	MULFORD AVE	4520 KILDARE CT	S /	\$49,260.00

KILKENNY DR**Total Cost for Street: \$231,418.00**

Survey Street	Start Street	End Street	Orientation	
KILKENNY DR	ANDREA BLVD	BOOTJACK DR	E	\$127,635.00
KILKENNY DR	BOOTJACK DR	SALMON RIVER DR	W	\$42,119.00
KILKENNY DR	SALMON RIVER DR	YGNACIO DR	W	\$31,646.00
KILKENNY DR	YGNACIO DR	ANDREA BLVD	W	\$30,018.00

KILMARNOCK WAY**Total Cost for Street: \$18,416.00**

Survey Street	Start Street	End Street	Orientation	
KILMARNOCK WAY	DALKEITH WAY	N LOOP BLVD	E	\$8,880.00
KILMARNOCK WAY	N LOOP BLVD	DALKEITH WAY	W	\$9,536.00

KILMER CIR**Total Cost for Street: \$382,870.00**

Survey Street	Start Street	End Street	Orientation	
KILMER CIR	8224 KILMER CIR	8264 KILMER CIR	S	\$118,020.00
KILMER CIR	8227 KILMER CIR	HEMINGWAY DR	E	\$43,055.00
KILMER CIR	8259 KILMER CIR	8227 KILMER CIR	N	\$110,290.00
KILMER CIR	8268 KILMER CIR	HEMINGWAY DR	E	\$42,020.00
KILMER CIR	HEMINGWAY DR	8220 KILMER CIR	W	\$69,485.00

KILTS CT**Total Cost for Street: \$50,695.00**

Survey Street	Start Street	End Street	Orientation	
KILTS CT	7736 KILTS CT	RUDYARD CIR	W	\$16,577.00
KILTS CT	RUDYARD CIR	7736 KILTS CT	E	\$34,118.00

KILWOOD CT**Total Cost for Street: \$60,120.00**

Survey Street	Start Street	End Street	Orientation	
KILWOOD CT	9561 KILWOOD CT	LAKE NATOMA DR	S	\$30,120.00
KILWOOD CT	LAKE NATOMA DR	9561 KILWOOD CT	N	\$30,000.00

KIMBERLY HILL CT**Total Cost for Street: \$102,067.00**

Survey Street	Start Street	End Street	Orientation	
KIMBERLY HILL CT	5806 KIMBERLY HILL CT	5818 KIMBERLY HILL CT	W	\$12,348.00
KIMBERLY HILL CT	5813 KIMBERLY HILL CT	5801 KIMBERLY HILL CT	E	\$12,936.00
KIMBERLY HILL CT	5818 KIMBERLY HILL CT	MANZANITA AVE	S	\$39,905.00
KIMBERLY HILL CT	MANZANITA AVE	5813 KIMBERLY HILL CT	N	\$36,878.00

KIMBERLY WAY**Total Cost for Street: \$471,722.00**

Survey Street	Start Street	End Street	Orientation	
KIMBERLY WAY	GIBBONS DR	KIMBERLY WAY	W	\$185,920.00
KIMBERLY WAY	KIMBERLY WAY	WINGATE DR	N	\$44,396.00
KIMBERLY WAY	WINGATE DR	WINSTON WAY	S/E	\$168,118.00
KIMBERLY WAY	WINSTON WAY	ESKATON VILLAGE ENTRANCE	E	\$73,288.00

KIMBLEWICK WAY**Total Cost for Street: \$444,190.00**

Survey Street	Start Street	End Street	Orientation	
KIMBLEWICK WAY	7520 KIMBLEWICK WAY	ALLSTON CT	S	\$25,848.00
KIMBLEWICK WAY	7529 KIMBLEWICK WAY	DUNNBURY WAY	W	\$125,200.00
KIMBLEWICK WAY	7569 KIMBLEWICK WAY	7529 KIMBLEWICK WAY	N	\$66,648.00
KIMBLEWICK WAY	7580 KIMBLEWICK WAY	WRENFORD WAY	W	\$51,932.00

Sacramento County

Access Compliance Survey Report - Sidewalks

Cost Summary

KIMBLEWICK WAY	ALLSTON CT	7580 KIMBLEWICK WAY	S	\$28,208.00
KIMBLEWICK WAY	DUNNBURY WAY	WRENFORD WAY	E	\$42,700.00
KIMBLEWICK WAY	KIMBLEWICK WAY	7520 KIMBLEWICK WAY	E	\$45,108.00
KIMBLEWICK WAY	WRENFORD WAY	7569 KIMBLEWICK WAY	E	\$58,546.00

KIMMEL DR

Total Cost for Street: \$331,571.00

Survey Street	Start Street	End Street	Orientation	
KIMMEL DR	CORTRIGHT WAY	ELKHORN BLVD	W	\$121,985.00
KIMMEL DR	ELKHORN BLVD	CORTRIGHT WAY	E	\$34,284.00
KIMMEL DR	GALBRATH DR	RAMSEY DR	W	\$26,468.00
KIMMEL DR	RAMSEY DR	CORTRIGHT WAY	W	\$148,834.00

KIMSUE CT

Total Cost for Street: \$25,409.00

Survey Street	Start Street	End Street	Orientation	
KIMSUE CT	ARYA WAY	JAYANNE WAY	N	\$12,600.00
KIMSUE CT	JAYANNE WAY	ARYA WAY	S	\$12,809.00

KINBRACE CT

Total Cost for Street: \$28,125.00

Survey Street	Start Street	End Street	Orientation	
KINBRACE CT	9187 KINBRACE CT	HAWICK WAY	N	\$13,597.00
KINBRACE CT	ROTHSAY WAY	9186 KINBRACE CT	S	\$14,528.00

KINCAID WAY

Total Cost for Street: \$13,296.00

Survey Street	Start Street	End Street	Orientation	
KINCAID WAY	2032 KINCAID WAY	COTTAGE WAY	E	\$8,432.00
KINCAID WAY	COTTAGE WAY	2033 KINCAID WAY	W	\$4,864.00

KINGBIRD WAY

Total Cost for Street: \$712,593.00

Survey Street	Start Street	End Street	Orientation	
KINGBIRD WAY	4940 KINGBIRD WAY	GANNET WAY	NW	\$40,193.00
KINGBIRD WAY	FOXTAIL CT	GUTHRIE ST	N	\$29,014.00
KINGBIRD WAY	GANNET WAY	SISKIN CT	NW	\$41,484.00
KINGBIRD WAY	GINGERLOOP CT	4940 KINGBIRD WAY	SE	\$333,086.00
KINGBIRD WAY	KANOB CT	WAXWING WAY	NW	\$24,676.00
KINGBIRD WAY	KEEMA AVE	GINGERLOOP CT	S	\$47,884.00
KINGBIRD WAY	OSPREY CT	FOXTAIL CT	N	\$32,172.00
KINGBIRD WAY	SISKIN CT	KANOB CT	NW	\$24,380.00
KINGBIRD WAY	TANAGER WAY	KEEMA AVE	NW	\$116,284.00
KINGBIRD WAY	WAXWING WAY	TANAGER WAY	NW	\$23,420.00

KINGDALE AVE

Total Cost for Street: \$118,312.00

Survey Street	Start Street	End Street	Orientation	
KINGDALE AVE	8621 KINGDALE AVE	PATHFINDER WAY	N	\$54,896.00
KINGDALE AVE	PATHFINDER WAY	8622 KINGDALE AVE	S	\$63,416.00

KINGLET WAY

Total Cost for Street: \$247,240.00

Survey Street	Start Street	End Street	Orientation	
KINGLET WAY	3036 KINGLET WAY	DELANEY DR	S	\$18,332.00
KINGLET WAY	3056 KINGLET WAY	DELANEY DR	N	\$21,591.00
KINGLET WAY	DELANEY DR	3056 KINGLET WAY	S	\$45,917.00
KINGLET WAY	GULL WAY	3036 KINGLET WAY	W	\$85,836.00
KINGLET WAY	KINGLET WAY	GULL WAY	E	\$75,564.00

KINGS WAY

Total Cost for Street: \$436,608.00

Survey Street	Start Street	End Street	Orientation	
KINGS WAY	3644 KINGS WAY	3716 KINGS WAY	S	\$49,820.00

Sacramento County

Access Compliance Survey Report - Sidewalks

Cost Summary

KINGS WAY	3707 KINGS WAY	KINGS WAY	N	\$160,016.00
KINGS WAY	KINGS WAY	WATT AVE	N	\$51,276.00
KINGS WAY	WATT AVE	3644 KINGS WAY	S	\$175,496.00

KINGSBRIDGE DR

Total Cost for Street: \$1,110,754.91

Survey Street	Start Street	End Street	Orientation	
KINGSBRIDGE DR	8201 KINGSBRIDGE DR	MORCOTT WAY	E	\$37,773.00
KINGSBRIDGE DR	BOSCASTLE WAY	KADLIN DR	W	\$116,564.00
KINGSBRIDGE DR	CALVINE RD	KADLIN DR	E	\$234,066.00
KINGSBRIDGE DR	FOX RIVER WAY	SIDEWALK END	W	\$376,277.91
KINGSBRIDGE DR	IRONSTONE WAY	FOX RIVER WAY	W	\$34,668.00
KINGSBRIDGE DR	KADLIN DR	IRONSTONE WAY	W	\$166,816.00
KINGSBRIDGE DR	MORCOTT WAY	BOSCASTLE WAY	W	\$90,029.00
KINGSBRIDGE DR	VINTAGE PARK DR	MORCOTT WAY	W	\$54,561.00

KINGSBURY CT

Total Cost for Street: \$18,700.00

Survey Street	Start Street	End Street	Orientation	
KINGSBURY CT	5428 KINGSBURY CT	BEAUREGARD WAY	W	\$8,796.00
KINGSBURY CT	BEAUREGARD WAY	KINGSBURY CT	E	\$3,632.00
KINGSBURY CT	KINGSBURY CT	5428 KINGSBURY CT	E	\$6,272.00

KINGSCOTE WAY

Total Cost for Street: \$65,420.00

Survey Street	Start Street	End Street	Orientation	
KINGSCOTE WAY	4417 KINGSCOTE WAY	HAVESHILL WAY	E	\$34,492.00
KINGSCOTE WAY	WOODRING DR	4417 KINGSCOTE WAY	N	\$30,928.00

KINGSFORD DR

Total Cost for Street: \$1,386,254.00

Survey Street	Start Street	End Street	Orientation	
KINGSFORD DR	1117 KINGSFORD DR	AMERICAN RIVER DR	W	\$23,470.00
KINGSFORD DR	1324 KINGSFORD DR	1500 KINGSFORD DR	E	\$240,028.00
KINGSFORD DR	1325 KINGSFORD DR	1117 KINGSFORD DR	W	\$245,756.00
KINGSFORD DR	1500 KINGSFORD DR	ARDEN WAY	E	\$169,668.00
KINGSFORD DR	1523 KINGSFORD DR	1325 KINGSFORD DR	W	\$230,588.00
KINGSFORD DR	1533 KINGSFORD DR	1523 KINGSFORD DR	S	\$11,332.00
KINGSFORD DR	1549 KINGSFORD DR	1533 KINGSFORD DR	N	\$19,132.00
KINGSFORD DR	AMERICAN RIVER DR	1001 HARRINGTON WAY	W	\$145,000.00
KINGSFORD DR	ARDEN WAY	1549 KINGSFORD DR	W	\$135,532.00
KINGSFORD DR	YORKVILLE PL	1324 KINGSFORD DR	E	\$165,748.00

KINGSLEY ST

Total Cost for Street: \$199,688.33

Survey Street	Start Street	End Street	Orientation	
KINGSLEY ST	7128 KINGSLEY ST	7134 KINGSLEY ST	W	\$22,902.00
KINGSLEY ST	7129 KINGSLEY ST	7128 KINGSLEY ST	E	\$11,334.00
KINGSLEY ST	FLORIN RD	FLORIN RD	W	\$165,452.33

KINGSPORT WAY

Total Cost for Street: \$128,080.00

Survey Street	Start Street	End Street	Orientation	
KINGSPORT WAY	CONDESA DR	KESWICK WAY	W	\$58,480.00
KINGSPORT WAY	KESWICK WAY	CONDESA DR	E	\$69,600.00

KINSALE CT

Total Cost for Street: \$101,048.00

Survey Street	Start Street	End Street	Orientation	
KINSALE CT	8317 KINSALE CT	WEYBRIDGE WAY	W	\$53,256.00
KINSALE CT	WEYBRIDGE WAY	8317 KINSALE CT	E	\$47,792.00

KINSELLA LN**Total Cost for Street: \$310,478.00**

Survey Street	Start Street	End Street	Orientation	
KINSELLA LN	CYCLAMEN WAY	TYLER ST	N	\$11,350.00
KINSELLA LN	END OF SIDEWALK	ORCHID WAY	N	\$15,537.00
KINSELLA LN	GARDENIA WAY	LAVELLE WAY	N	\$29,650.00
KINSELLA LN	LAVELLE WAY	CYCLAMEN WAY	N	\$22,312.00
KINSELLA LN	ORCHID WAY	GARDENIA WAY	N	\$28,791.00
KINSELLA LN	TYLER ST	END OF SIDEWALK	S	\$202,838.00

KINSEY CT**Total Cost for Street: \$127,830.00**

Survey Street	Start Street	End Street	Orientation	
KINSEY CT	4722 KINSEY CT	ESTEEM DR	N	\$73,030.00
KINSEY CT	ESTEEM DR	4722 KINSEY CT	S	\$54,800.00

KINTYRE PEN PL**Total Cost for Street: \$46,943.00**

Survey Street	Start Street	End Street	Orientation	
KINTYRE PEN PL	5437 KINTYRE PEN PL	COOK RIOLO RD	S	\$20,943.00
KINTYRE PEN PL	COOK RIOLO RD	5437 KINTYRE PEN PL	N	\$26,000.00

KIOWA CT**Total Cost for Street: \$24,060.00**

Survey Street	Start Street	End Street	Orientation	
KIOWA CT	8733 KIOWA CT	ALGONQUIN WAY	W	\$12,700.00
KIOWA CT	ALGONQUIN WAY	8733 KIOWA CT	E	\$11,360.00

KIPLING DR**Total Cost for Street: \$759,481.00**

Survey Street	Start Street	End Street	Orientation	
KIPLING DR	4851 KIPLING DR	KIPLING DR	W	\$21,500.00
KIPLING DR	4861 KIPLING DR	4851 KIPLING DR	E	\$15,240.00
KIPLING DR	4870 KIPLING DR	4884 KIPLING DR	E	\$38,400.00
KIPLING DR	4871 KIPLING DR	4861 KIPLING DR	N	\$33,455.00
KIPLING DR	4884 KIPLING DR	4948 KIPLING DR	E	\$191,528.00
KIPLING DR	4948 KIPLING DR	KEANE DR	N	\$48,016.00
KIPLING DR	4951 KIPLING DR	COPPERFIELD WAY	W	\$68,864.00
KIPLING DR	COPPERFIELD WAY	FINLANDIA WAY	W	\$45,788.00
KIPLING DR	FINLANDIA WAY	OAK VISTA DR	W	\$68,834.00
KIPLING DR	JACOB LN	4870 KIPLING DR	S	\$115,660.00
KIPLING DR	KEANE DR	4951 KIPLING DR	S	\$29,856.00
KIPLING DR	KIPLING DR	FINLANDIA WAY	N	\$57,250.00
KIPLING DR	OAK VISTA DR	4871 KIPLING DR	W	\$25,090.00

KIPP WAY**Total Cost for Street: \$229,060.00**

Survey Street	Start Street	End Street	Orientation	
KIPP WAY	OLEANDER DR	PATTI JO DR	E	\$106,020.00
KIPP WAY	PATTI JO DR	OLEANDER DR	W	\$123,040.00

KIRKBY WAY**Total Cost for Street: \$321,481.00**

Survey Street	Start Street	End Street	Orientation	
KIRKBY WAY	BRUCE WAY	GILMAN WAY	S	\$93,664.00
KIRKBY WAY	GILMAN WAY	WALERGA RD	S	\$129,776.00
KIRKBY WAY	WALERGA RD	WHITECLIFF WAY	S	\$59,560.00
KIRKBY WAY	WHITECLIFF WAY	WALERGA RD	N	\$38,481.00

KIRKCALDY WAY**Total Cost for Street: \$18,320.00**

Survey Street	Start Street	End Street	Orientation	
KIRKCALDY WAY	N LOOP BLVD	OAKENSHIELD CIR	E	\$9,128.00

Sacramento County

Access Compliance Survey Report - Sidewalks

Cost Summary

KIRKCALDY WAY	OAKENSHIELD CIR	N LOOP BLVD	W	\$9,192.00
---------------	-----------------	-------------	---	------------

KIRKLAND WAY**Total Cost for Street: \$223,945.00**

Survey Street	Start Street	End Street	Orientation	
KIRKLAND WAY	5311 KIRKLAND WAY	GRANT AVE	E	\$28,888.00
KIRKLAND WAY	5312 KIRKLAND WAY	5418 KIRKLAND WAY	S	\$77,473.00
KIRKLAND WAY	5418 KIRKLAND WAY	WHITNEY AVE	W	\$9,844.00
KIRKLAND WAY	5425 KIRKLAND WAY	5311 KIRKLAND WAY	N	\$72,004.00
KIRKLAND WAY	5437 KIRKLAND WAY	5425 KIRKLAND WAY	E	\$11,664.00
KIRKLAND WAY	GRANT AVE	5312 KIRKLAND WAY	W	\$24,072.00

KIRKTON CT**Total Cost for Street: \$127,607.00**

Survey Street	Start Street	End Street	Orientation	
KIRKTON CT	8065 KIRKTON CT	VINTAGE PARK DR	E	\$72,113.00
KIRKTON CT	VINTAGE PARK DR	8065 KIRKTON CT	W	\$55,494.00

KIRKWALL CT**Total Cost for Street: \$78,033.00**

Survey Street	Start Street	End Street	Orientation	
KIRKWALL CT	8193 KIRKWALL CT	COLONSAY WAY	E	\$29,465.00
KIRKWALL CT	DURNESS WAY	8192 KIRKWALL CT	W	\$48,568.00

KIRSCH DR**Total Cost for Street: \$48,850.00**

Survey Street	Start Street	End Street	Orientation	
KIRSCH DR	2770 KIRSCH DR	BING DR	S	\$6,810.00
KIRSCH DR	BING DR	LITTLE PLUM WAY	S	\$26,810.00
KIRSCH DR	LITTLE PLUM WAY	SCOTLAND DR	S	\$7,645.00
KIRSCH DR	MARASCHINO WAY	2770 KIRSCH DR	N	\$3,985.00
KIRSCH DR	SCOTLAND DR	LITTLE PLUM WAY	N	\$3,600.00

KIRSTEN CT**Total Cost for Street: \$29,480.00**

Survey Street	Start Street	End Street	Orientation	
KIRSTEN CT	9014 KIRSTEN CT	PECAN AVE	N	\$15,020.00
KIRSTEN CT	PECAN AVE	9014 KIRSTEN CT	S	\$14,460.00

KIVA DR**Total Cost for Street: \$396,757.00**

Survey Street	Start Street	End Street	Orientation	
KIVA DR	GARFIELD AVE	HACKBERRY LN	S	\$208,184.00
KIVA DR	HACKBERRY LN	NICHORA WAY	N	\$90,206.00
KIVA DR	LOLA WAY	MARIETTA WAY	N	\$32,712.00
KIVA DR	MARIETTA WAY	GARFIELD AVE	N	\$36,982.00
KIVA DR	NICHORA WAY	LOLA WAY	N	\$28,673.00

KLAMATH DR**Total Cost for Street: \$141,246.00**

Survey Street	Start Street	End Street	Orientation	
KLAMATH DR	6454 RUSHMORE DR	DIABLO DR	N	\$29,564.00
KLAMATH DR	DIABLO DR	RUSHMORE DR	S	\$69,265.00
KLAMATH DR	SILVERTHORNE CIR	DIABLO DR	S	\$42,417.00

KLINGON CT**Total Cost for Street: \$230,936.00**

Survey Street	Start Street	End Street	Orientation	
KLINGON CT	5430 ROMULAN CT	KLINGON CT	S	\$17,808.00
KLINGON CT	6810 KLINGON CT	6830 KLINGON CT	W	\$28,032.00
KLINGON CT	6832 KLINGON CT	ROMULAN CT	W	\$35,672.00
KLINGON CT	ROMULAN CT	SKY PKWY	W	\$44,132.00
KLINGON CT	SKY PKWY	6813 KLINGON CT	E	\$105,292.00

Sacramento County

Access Compliance Survey Report - Sidewalks

Cost Summary

KNABE CT**Total Cost for Street: \$192,538.00**

Survey Street	Start Street	End Street	Orientation	
KNABE CT	2600 KNABE CT	KENNETH AVE	E	\$101,194.00
KNABE CT	KENNETH AVE	2600 KNABE CT	W	\$91,344.00

KNAPP WAY**Total Cost for Street: \$295,829.00**

Survey Street	Start Street	End Street	Orientation	
KNAPP WAY	4727 KNAPP WAY	MISSION AVE	N	\$105,244.00
KNAPP WAY	4730 KNAPP WAY	DONOVAN DR	E	\$58,961.00
KNAPP WAY	4757 KNAPP WAY	4727 KNAPP WAY	W	\$48,204.00
KNAPP WAY	MISSION AVE	4730 KNAPP WAY	S	\$83,420.00

KNAPWOOD CT**Total Cost for Street: \$32,960.00**

Survey Street	Start Street	End Street	Orientation	
KNAPWOOD CT	5709 KNAPWOOD CT	LEWIS AVE	N	\$20,164.00
KNAPWOOD CT	LEWIS AVE	5708 KNAPWOOD CT	S	\$12,796.00

KNICKERS CT**Total Cost for Street: \$59,116.00**

Survey Street	Start Street	End Street	Orientation	
KNICKERS CT	9628 KNICKERS CT	HANKS ST	N	\$31,616.00
KNICKERS CT	HANKS ST	9628 KNICKERS CT	S	\$27,500.00

KNOLLCREST CT**Total Cost for Street: \$58,980.00**

Survey Street	Start Street	End Street	Orientation	
KNOLLCREST CT	6221 KNOLLCREST CT	MEADOWVISTA DR	W	\$34,660.00
KNOLLCREST CT	MEADOWVISTA DR	6221 KNOLLCREST CT	E	\$24,320.00

KNOLLWOOD CT**Total Cost for Street: \$66,250.00**

Survey Street	Start Street	End Street	Orientation	
KNOLLWOOD CT	3900 KNOLLWOOD CT	CLAIRIDGE WAY	S	\$33,758.00
KNOLLWOOD CT	CLAIRIDGE WAY	3900 KNOLLWOOD CT	N	\$32,492.00

KOALA CT**Total Cost for Street: \$62,537.00**

Survey Street	Start Street	End Street	Orientation	
KOALA CT	7310 KOALA CT	BLACKFIELD DR	E	\$26,072.00
KOALA CT	BLACKFIELD DR	7310 KOALA CT	W	\$36,465.00

KOBROCK WAY**Total Cost for Street: \$89,292.00**

Survey Street	Start Street	End Street	Orientation	
KOBROCK WAY	ANGELINA AVE	ROBERTSON AVE	W	\$89,292.00

KODIAK WAY**Total Cost for Street: \$251,540.00**

Survey Street	Start Street	End Street	Orientation	
KODIAK WAY	BLACK BEAR DR	COMMONWEALTH DR	N	\$143,320.00
KODIAK WAY	COMANCHE WAY	BLACK BEAR DR	S	\$25,456.00
KODIAK WAY	COMMONWEALTH DR	COMANCHE WAY	S	\$82,764.00

KOEHLER RD**Total Cost for Street: \$374,191.29**

Survey Street	Start Street	End Street	Orientation	
KOEHLER RD	WALNUT AVE	AUBURN BLVD	SW	\$374,191.29

KOHLER RD**Total Cost for Street: \$392,955.00**

Survey Street	Start Street	End Street	Orientation	
KOHLER RD	5420 KOHLER RD	WALNUT AVE	E	\$165,498.00
KOHLER RD	AUBURN BLVD	5420 KOHLER RD	NE	\$60,597.00
KOHLER RD	END OF SIDEWALK	AUBURN BLVD	SW	\$21,081.00

Sacramento County

Access Compliance Survey Report - Sidewalks

Cost Summary

KOHLER RD	PALM AVE	SHAE CT	W	\$15,071.00
KOHLER RD	SHAE CT	WILLOW ROCK WAY	W	\$8,252.00
KOHLER RD	WALNUT AVE	END OF SIDEWALK	SW	\$112,016.00
KOHLER RD	WILLOW ROCK WAY	END OF SIDEWALK.	W	\$10,440.00

KOKANEE WAY

Total Cost for Street: \$208,135.00

Survey Street	Start Street	End Street	Orientation	
KOKANEE WAY	2636 KOKANEE WAY	SALMON FALLS DR	E	\$105,815.00
KOKANEE WAY	GRAYLING WAY	2636 KOKANEE WAY	W	\$84,720.00
KOKANEE WAY	SALMON FALLS DR	GRAYLING WAY	W	\$17,600.00

KOLBUS CT

Total Cost for Street: \$184,615.00

Survey Street	Start Street	End Street	Orientation	
KOLBUS CT	8305 KOLBUS CT	PINEHILL WAY	E	\$106,140.00
KOLBUS CT	PINEHILL WAY	8305 KOLBUS CT	W	\$78,475.00

KONA WAY

Total Cost for Street: \$401,941.00

Survey Street	Start Street	End Street	Orientation	
KONA WAY	ANONA WAY	BEECH AVE	N	\$40,236.00
KONA WAY	BEECH AVE	NIMBUS WAY	S	\$167,720.00
KONA WAY	HAZEL AVE	ANONA WAY	N	\$166,225.00
KONA WAY	NIMBUS WAY	HAZEL AVE	S	\$27,760.00

KORBEL WAY

Total Cost for Street: \$189,228.00

Survey Street	Start Street	End Street	Orientation	
KORBEL WAY	CARLISLE AVE	NAPA VALLEY WAY	W	\$17,240.00
KORBEL WAY	GIANT PANDA DR	CARLISLE AVE	W	\$149,004.00
KORBEL WAY	HOODED CRANE CT	GIANT PANDA DR	E	\$5,808.00
KORBEL WAY	NAPA VALLEY WAY	CARLISLE AVE	E	\$17,176.00

KORDES WAY

Total Cost for Street: \$124,220.00

Survey Street	Start Street	End Street	Orientation	
KORDES WAY	CECILE WAY	DUPONT WAY	E	\$31,520.00
KORDES WAY	DUPONT WAY	RUNDELAY WAY	E	\$24,080.00
KORDES WAY	RUNDELAY WAY	CECILE WAY	W	\$68,620.00

KOROPP CT

Total Cost for Street: \$18,886.00

Survey Street	Start Street	End Street	Orientation	
KOROPP CT	7113 KOROPP CT	FLANDERS WAY	W	\$7,981.00
KOROPP CT	FLANDERS WAY	7113 KOROPP CT	E	\$10,905.00

KOROVO CT

Total Cost for Street: \$48,810.00

Survey Street	Start Street	End Street	Orientation	
KOROVO CT	3200 KOROVO CT	3204 KOROVO CT	W	\$1,910.00
KOROVO CT	3204 KOROVO CT	SUNGOLD WAY	W	\$21,220.00
KOROVO CT	SUNGOLD WAY	3200 KOROVO CT	E	\$25,680.00

KOVANDA AVE

Total Cost for Street: \$29,008.00

Survey Street	Start Street	End Street	Orientation	
KOVANDA AVE	5117 KOVANDA AVE	WALNUT AVE	N	\$29,008.00

KOYAMA CT

Total Cost for Street: \$107,912.00

Survey Street	Start Street	End Street	Orientation	
KOYAMA CT	7718 KOYAMA CT	7726 KOYAMA CT	W	\$30,800.00
KOYAMA CT	7731 KOYAMA CT	SORENSTAM DR	E	\$60,880.00
KOYAMA CT	SORENSTAM DR	7714 KOYAMA CT	W	\$16,232.00

KRANS CT**Total Cost for Street: \$145,510.47**

Survey Street	Start Street	End Street	Orientation	
KRANS CT	8533 KRANS CT	TOURMALINE WAY	W	\$33,560.00
KRANS CT	TOURMALINE WAY	TORUMALINE WAY	E	\$111,950.47

KRETH RD**Total Cost for Street: \$843,803.11**

Survey Street	Start Street	End Street	Orientation	
KRETH RD	7501 KRETH RD	WIDGEON WAY	S	\$14,304.00
KRETH RD	7631 KRETH RD	7501 KRETH RD	N	\$193,040.00
KRETH RD	7638 KRETH RD	7663 KRETH RD	E	\$53,852.00
KRETH RD	7663 KRETH RD	7631 KRETH RD	W	\$46,625.00
KRETH RD	BANNISTER RD	MONTCURVE BLVD	S	\$26,120.00
KRETH RD	MONTCURVE BLVD	7638 KRETH RD	S	\$59,696.00
KRETH RD	SAN JUAN AVE	WIDGEON WAY	S	\$385,030.11
KRETH RD	WIDGEON WAY	BANNISTER RD	S	\$65,136.00

KRISEE CT**Total Cost for Street: \$67,196.00**

Survey Street	Start Street	End Street	Orientation	
KRISEE CT	6000 KRISEE CT	KATELLA WAY	S	\$36,874.00
KRISEE CT	KATELLA WAY	6001 KRISEE CT	N	\$30,322.00

KRISTI CT**Total Cost for Street: \$54,062.00**

Survey Street	Start Street	End Street	Orientation	
KRISTI CT	3930 KRISTI CT	BRADVIEW DR	E	\$22,072.00
KRISTI CT	BRADVIEW DR	3930 KRISTI CT	W	\$31,990.00

KRISTINA CT**Total Cost for Street: \$39,648.00**

Survey Street	Start Street	End Street	Orientation	
KRISTINA CT	9127 KRISTINA CT	GRAND CRU DR	N	\$16,568.00
KRISTINA CT	GRAND CRU DR	9126 KRISTINA CT	S	\$23,080.00

KROGH CT**Total Cost for Street: \$113,024.00**

Survey Street	Start Street	End Street	Orientation	
KROGH CT	8568 KROGH CT	8580 KROGH CT	E	\$37,608.00
KROGH CT	8580 KROGH CT	KROGH CT	W	\$21,784.00
KROGH CT	KROGH CT	SUNCREEK WAY	N	\$24,680.00
KROGH CT	SUNCREEK WAY	KROGH CT	S	\$28,952.00

KUBEL CIR**Total Cost for Street: \$23,250.00**

Survey Street	Start Street	End Street	Orientation	
KUBEL CIR	1791 KUBEL CIR	AVONDALE AVE	W	\$11,170.00
KUBEL CIR	AVONDALE AVE	1790 KUBEL CIR	E	\$12,080.00

KUDU RUN WAY**Total Cost for Street: \$49,398.00**

Survey Street	Start Street	End Street	Orientation	
KUDU RUN WAY	FAWN VALLEY WAY	5120 KUDU RUN WAY	W	\$20,945.00
KUDU RUN WAY	HARSTON WAY	FAWN VALLEY WAY	E	\$28,453.00

KURTS CT**Total Cost for Street: \$167,469.00**

Survey Street	Start Street	End Street	Orientation	
KURTS CT	8751 KURTS CT	BEECH AVE	S	\$90,680.00
KURTS CT	BEECH AVE	CALISTA ST	N	\$48,917.00
KURTS CT	CALISTA ST	8751 KURTS CT	N	\$27,872.00

KURZ CIR**Total Cost for Street: \$215,836.00**

Survey Street	Start Street	End Street	Orientation	
---------------	--------------	------------	-------------	--

Sacramento County

Access Compliance Survey Report - Sidewalks

Cost Summary

KURZ CIR	KAISER WAY	END OF STREET	S	\$128,920.00
KURZ CIR	SMATHERS WAY	KAISER WAY	N	\$74,824.00
KURZ CIR	START OF SIDEWALK	SMATHERS WAY	N	\$12,092.00

KUVASZ CT Total Cost for Street: \$52,880.00

Survey Street	Start Street	End Street	Orientation	
KUVASZ CT	5983 KUVASZ CT	KATELLA WAY	S	\$28,856.00
KUVASZ CT	KATELLA WAY	5983 KUVASZ CT	N	\$24,024.00

KYLENCH CT Total Cost for Street: \$74,468.00

Survey Street	Start Street	End Street	Orientation	
KYLENCH CT	5960 KYLENCH CT	KATELLA WAY	S	\$35,098.00
KYLENCH CT	KATELLA WAY	5959 KYLENCH CT	N	\$39,370.00

L PKWY Total Cost for Street: \$169,885.00

Survey Street	Start Street	End Street	Orientation	
L PKWY	4808	CIRCLE PKWY	S	\$64,800.00
L PKWY	4815 L PKWY	SOUTH PKWY	E	\$18,020.00
L PKWY	CIRCLE PKWY	4815 L PKWY	N	\$71,240.00
L PKWY	SOUTH PKWY	4894 L PKWY	S	\$15,825.00

L ST Total Cost for Street: \$745,577.03

Survey Street	Start Street	End Street	Orientation	
L ST	4TH AVE	414 L ST	S	\$272,375.48
L ST	6TH AVE	7TH AVE	S	\$167,784.01
L ST	6TH ST	6TH AVE	S	\$176,975.54
L ST	7TH ST	6TH ST	N	\$70,424.00
L ST	FRONT ST	7TH ST	N	\$32,706.00
L ST	RIO LINDA BLVD	4TH AVE	S	\$25,312.00

LA BREA WAY Total Cost for Street: \$99,268.86

Survey Street	Start Street	End Street	Orientation	
LA BREA WAY	FAIR OAKS BLVD	LA SIERRA DR	E	\$47,012.86
LA BREA WAY	LA BREA WAY	FAIR OAKS BLVD	W	\$38,224.00
LA BREA WAY	WATT AVE	LA BREA WAY	S	\$14,032.00

LA CARNACION WAY Total Cost for Street: \$13,488.00

Survey Street	Start Street	End Street	Orientation	
LA CARNACION WAY	LEMAS RD	LA MARGARITA WAY	E	\$13,488.00

LA CIENEGA DR Total Cost for Street: \$1,011,350.00

Survey Street	Start Street	End Street	Orientation	
LA CIENEGA DR	6229 LA CIENEGA DR	DONCREST LN	E	\$25,820.00
LA CIENEGA DR	6230 LA CIENEGA DR	COLETTE WAY	N	\$43,488.00
LA CIENEGA DR	6311 LA CIENEGA DR	6229	S	\$103,948.00
LA CIENEGA DR	COLETTE WAY	CRAIGHURST DR	N	\$41,328.00
LA CIENEGA DR	CRAIGHURST DR	DON JULIO BLVD	N	\$100,284.00
LA CIENEGA DR	DON JULIO BLVD	6311 LA CIENEGA DR	S	\$162,796.00
LA CIENEGA DR	DONCREST LN	LARCHMONT DR	E	\$37,436.00
LA CIENEGA DR	JUNEAU WAY	MELROSE DR	W	\$27,680.00
LA CIENEGA DR	LARCHMONT DR	6230 LA CIENEGA DR	W	\$74,880.00
LA CIENEGA DR	MELROSE DR	DON JULIO BLVD	SW	\$264,062.00
LA CIENEGA DR	THOMAS DR	JUNEAU WAY	W	\$129,628.00

LA COLINA WAY Total Cost for Street: \$302,764.00

Survey Street	Start Street	End Street	Orientation	
---------------	--------------	------------	-------------	--

Sacramento County

Access Compliance Survey Report - Sidewalks

Cost Summary

LA COLINA WAY	2835 LA COLINA WAY	MARCONI AVE	E	\$71,084.00
LA COLINA WAY	2844 LA COLINA WAY	GARFIELD AVE	S	\$96,832.00
LA COLINA WAY	GARFIELD AVE	2835 LA COLINA WAY	N	\$70,272.00
LA COLINA WAY	MARCONI AVE	2844 LA COLINA WAY	W	\$64,576.00

LA GRANDE BLVD

Total Cost for Street: \$1,841,668.87

Survey Street	Start Street	End Street	Orientation	
LA GRANDE BLVD	3509 LA GRANDE BLVD	3509 LA GRANDE BLVD	N	\$6,008.00
LA GRANDE BLVD	3526 LA GRANDE BLVD	3532 LA GRANDE BLVD	S	\$36,140.00
LA GRANDE BLVD	FRANKLIN BLVD	KIESSIG AVE	N/E	\$930,341.26
LA GRANDE BLVD	KIESSIG AVE	FRANKLIN BLVD	W/S	\$869,179.61

LA HONDA WAY

Total Cost for Street: \$70,350.00

Survey Street	Start Street	End Street	Orientation	
LA HONDA WAY	3900 LA HONDA WAY	FAIR OAKS BLVD	E	\$36,166.00
LA HONDA WAY	FAIR OAKS BLVD	3900 LA HONDA WAY	W	\$34,184.00

LA JUNTA DR

Total Cost for Street: \$277,992.00

Survey Street	Start Street	End Street	Orientation	
LA JUNTA DR	CAPULLO CT	MARYE AVE	W	\$68,556.00
LA JUNTA DR	CENTRAL AVE	POSADERA AVE	E	\$130,796.00
LA JUNTA DR	MARYE AVE	CENTRAL AVE	W	\$50,760.00
LA JUNTA DR	POSADERA AVE	CAPULLO CT	W	\$27,880.00

LA MADERA WAY

Total Cost for Street: \$79,621.00

Survey Street	Start Street	End Street	Orientation	
LA MADERA WAY	3114 LA MADERA WAY	BLACK EAGLE DR	W	\$21,388.00
LA MADERA WAY	BLACK EAGLE DR	LA NUBE CT	E	\$1,980.00
LA MADERA WAY	EL CASTILLO CT	WATT AVE	N	\$14,285.00
LA MADERA WAY	EL VIENTO WAY	LA PLUMA CT	S	\$15,944.00
LA MADERA WAY	LA NUBE CT	EL CASTILLO CT	E	\$2,676.00
LA MADERA WAY	LA PLUMA CT	3114 LA MADERA WAY	S	\$14,600.00
LA MADERA WAY	WATT AVE	EL VIENTO WAY	S	\$8,748.00

LA MAISON CIR

Total Cost for Street: \$395,971.00

Survey Street	Start Street	End Street	Orientation	
LA MAISON CIR	9083 LA MAISON CIR	CAYMUS DR	N	\$80,153.00
LA MAISON CIR	9098 LA MAISON CIR	9120 LA MAISON CIR	W	\$29,312.00
LA MAISON CIR	9113 LA MAISON CIR	9083 LA MAISON CIR	E	\$47,112.00
LA MAISON CIR	9120 LA MAISON CIR	CAYMUS DR	N	\$80,098.00
LA MAISON CIR	CAYMUS DR	9117 LA MAISON CIR	S	\$159,296.00

LA MANCHA WAY

Total Cost for Street: \$590,399.58

Survey Street	Start Street	End Street	Orientation	
LA MANCHA WAY	AMBLER ST	STALLON WAY	W	\$11,740.00
LA MANCHA WAY	ORANGE AVE	POMEGRANATE AVE	SW	\$377,468.58
LA MANCHA WAY	PERSIMMON AVE	7430 LA MANCHA WAY	W	\$37,640.00
LA MANCHA WAY	POMEGRANATE AVE	SAN BRISTOL CT	W	\$42,431.00
LA MANCHA WAY	SAN BRISTOL CT	AMBLER ST	W	\$46,100.00
LA MANCHA WAY	SIDEWALK START	SIDEWALK END	W	\$61,440.00
LA MANCHA WAY	STALLON WAY	TANGERINE AVE	W	\$13,580.00

LA MARGARITA WAY

Total Cost for Street: \$421,582.00

Survey Street	Start Street	End Street	Orientation	
LA MARGARITA WAY	8897 LA MARGARITA WAY	LEMAS RD	N	\$154,228.00

Sacramento County

Access Compliance Survey Report - Sidewalks

Cost Summary

LA MARGARITA WAY	8912 LA MARGARITA WAY	LEMAS RD	W	\$33,649.00
LA MARGARITA WAY	LA CARNACION WAY	LEMAS RD	W	\$98,078.00
LA MARGARITA WAY	LEMAS RD	LA CARNACION WAY	W	\$135,627.00

LA MESA WAY

Total Cost for Street: \$335,019.00

Survey Street	Start Street	End Street	Orientation	
LA MESA WAY	FULTON AVE	HACIENDA WAY	S	\$26,164.00
LA MESA WAY	HACIENDA WAY	LA MESA WAY	S	\$116,178.00
LA MESA WAY	LA MESA WAY	FULTON AVE	N	\$192,677.00

LA NUBE CT

Total Cost for Street: \$16,567.00

Survey Street	Start Street	End Street	Orientation	
LA NUBE CT	3325 LA NUBE CT	LA MADERA WAY	N	\$6,244.00
LA NUBE CT	LA MADERA WAY	3325 LA NUBE CT	S	\$10,323.00

LA PAENDA WAY

Total Cost for Street: \$268,450.00

Survey Street	Start Street	End Street	Orientation	
LA PAENDA WAY	8600 LA PAENDA WAY	8608 LA PAENDA WAY	S	\$25,536.00
LA PAENDA WAY	8608 LA PAENDA WAY	8636 LA PAENDA WAY	S	\$80,080.00
LA PAENDA WAY	8636 LA PAENDA WAY	EL SOBRANTE WAY	E	\$37,646.00
LA PAENDA WAY	8641 LA PAENDA WAY	8601 LA PAENDA WAY	N	\$89,156.00
LA PAENDA WAY	EL SOBRANTE WAY	8641 LA PAENDA WAY	W	\$36,032.00

LA PIEDRA PL

Total Cost for Street: \$31,664.00

Survey Street	Start Street	End Street	Orientation	
LA PIEDRA PL	7804 LA PIEDRA PL	BLACK SAND WAY	E	\$19,112.00
LA PIEDRA PL	BLACK SAND WAY	7804 LA PIEDRA PL	W	\$12,552.00

LA PLUMA CT

Total Cost for Street: \$8,060.00

Survey Street	Start Street	End Street	Orientation	
LA PLUMA CT	8601 LA PLUMA CT	LA MADERA WAY	E	\$5,640.00
LA PLUMA CT	LA MADERA WAY	8601 LA PLUMA CT	W	\$2,420.00

LA QUINTA DR

Total Cost for Street: \$195,048.00

Survey Street	Start Street	End Street	Orientation	
LA QUINTA DR	CASALS ST	FOLSOM BLVD	W	\$20,156.00
LA QUINTA DR	EL CAJON WAY	CASALS ST	W	\$35,424.00
LA QUINTA DR	FOLSOM BLVD	PINATA WAY	E	\$75,728.00
LA QUINTA DR	MONTOYA ST	EL CAJON WAY	W	\$36,540.00
LA QUINTA DR	PINATA WAY	MONTOYA ST	E	\$27,200.00

LA RIVIERA DR

Total Cost for Street: \$1,810,428.00

Survey Street	Start Street	End Street	Orientation	
LA RIVIERA DR	8857 LA RIVIERA DR	WOODMAN WAY	N	\$37,380.00
LA RIVIERA DR	8868 LA RIVIERA DR	LANIER WAY	S	\$54,660.00
LA RIVIERA DR	FOLSOM BLVD	VANCOUVER DR	N	\$63,220.00
LA RIVIERA DR	LANIER WAY	WATERTON WAY	S	\$98,160.00
LA RIVIERA DR	LINDA RIO DR	STANSBERRY WAY	N	\$91,080.00
LA RIVIERA DR	PAYETTE DR	TUOLUMNE DR	S	\$136,170.00
LA RIVIERA DR	ROGUE RIVER DR	WATERTON WAY	N	\$116,120.00
LA RIVIERA DR	SALMON FALLS DR	8868 LA RIVIERA DR	S	\$115,280.00
LA RIVIERA DR	STANSBERRY WAY	ROGUE RIVER DR	N	\$109,760.00
LA RIVIERA DR	TUOLUMNE DR	PAYETTE DR	S	\$192,040.00
LA RIVIERA DR	VANCOUVER DR	LINDA RIO DR	N	\$57,480.00
LA RIVIERA DR	WATERTON WAY	TUOLUMNE DR	S	\$272,310.00

Sacramento County

Access Compliance Survey Report - Sidewalks

Cost Summary

LA RIVIERA DR	WATT AVE	WATT AVE	S	\$300,868.00
LA RIVIERA DR	WOODMAN WAY	WATT AVE	N	\$165,900.00

LA SALLE DR Total Cost for Street: \$3,376.00

Survey Street	Start Street	End Street	Orientation	
LA SALLE DR	1056 LA SALLE DR	EASTERN AVE	N	\$3,376.00

LA SERENA DR Total Cost for Street: \$334,613.00

Survey Street	Start Street	End Street	Orientation	
LA SERENA DR	9120 LA SERENA DR	VISTA DE LAGO WAY	W	\$22,790.00
LA SERENA DR	9251 LA SERENA DR	9129 LA SERENA DR	E	\$127,735.00
LA SERENA DR	GROFF DR	8965 LA SERENA DR	N	\$71,200.00
LA SERENA DR	VISTA DE LAGO WAY	9251 LA SERENA DR	W	\$77,408.00
LA SERENA DR	VISTA DEL RIO AVE	GROFF DR	N	\$35,480.00

LA SIERRA DR Total Cost for Street: \$39,222.00

Survey Street	Start Street	End Street	Orientation	
LA SIERRA DR	970 LA SIERRA DR	LA SIERRA DR	S	\$33,918.00
LA SIERRA DR	SAN YSIDRO WAY	971 LA SIERRA DR	N	\$5,304.00

LA TOUR DR Total Cost for Street: \$787,248.00

Survey Street	Start Street	End Street	Orientation	
LA TOUR DR	7234 LA TOUR DR	7254 LA TOUR DR	W/E	\$23,104.00
LA TOUR DR	7254 LA TOUR DR	DIEPPE WAY	S	\$24,994.00
LA TOUR DR	7416 LA TOUR DR	LOVAS DR	E	\$1,236.00
LA TOUR DR	7633 LA TOUR DR	LUZERN WAY	W	\$68,976.00
LA TOUR DR	7665 COPPER COVE PL	7633 LA TOUR DR	W	\$32,361.00
LA TOUR DR	AMWELL CT	SAXON WAY	W	\$25,615.00
LA TOUR DR	ANTELOPE RD	REIMS WAY	W	\$17,631.00
LA TOUR DR	CHERBOURG DR	DIEPPE WAY	W	\$166,004.00
LA TOUR DR	DIEPPE WAY	FLANDERS WAY	S	\$123,681.00
LA TOUR DR	DON JULIO BLVD	OLD NAVE CT	S	\$11,257.00
LA TOUR DR	FLANDERS WAY	CHERBOURG DR	S	\$19,902.00
LA TOUR DR	LOVAS DR	ANTELOPE RD	E	\$53,920.00
LA TOUR DR	LUZERN WAY	ANTELOPE RD	W	\$12,034.00
LA TOUR DR	MINORESS WAY	7234 LA TOUR DR	S	\$35,718.00
LA TOUR DR	OLD NAVE CT	MINORESS WAY	S	\$15,442.00
LA TOUR DR	REIMS WAY	AMWELL CT	W	\$10,920.00
LA TOUR DR	SAXON WAY	CHERBOURG DR	W	\$69,328.00
LA TOUR DR	STRASBOURG WAY	DON JULIO BLVD	N	\$7,521.00
LA TOUR DR	VICHY CIR	VICHY CIR	E	\$67,604.00

LA VIA WAY Total Cost for Street: \$376,380.00

Survey Street	Start Street	End Street	Orientation	
LA VIA WAY	2671 LA VIA WAY	LOMA VISTA DR	N	\$103,216.00
LA VIA WAY	LOMA VISTA DR	2668 LA VIA WAY	S	\$100,200.00
LA VIA WAY	MEADOWBROOK RD	MORSE AVE	S	\$112,632.00
LA VIA WAY	MORSE AVE	MEADOWBROOK RD	N	\$60,332.00

LA VINA WAY Total Cost for Street: \$63,048.00

Survey Street	Start Street	End Street	Orientation	
LA VINA WAY	SOUTHLAND WAY	TIOGAWOODS DR	N	\$29,312.00
LA VINA WAY	TIOGAWOODS DR	SOUTHLAND CT	S	\$33,736.00

LACY LN**Total Cost for Street: \$33,344.00**

Survey Street	Start Street	End Street	Orientation	
LACY LN	MARCONI AVE	LACY LN	W	\$33,344.00

LADD CT**Total Cost for Street: \$121,708.00**

Survey Street	Start Street	End Street	Orientation	
LADD CT	8043 LADD CT	ROLLINS WAY	N	\$53,496.00
LADD CT	ROLLINS WAY	8043 LADD CT	S	\$68,212.00

LADEFONOS CT**Total Cost for Street: \$66,424.00**

Survey Street	Start Street	End Street	Orientation	
LADEFONOS CT	5149 LADEFONOS CT	FLANDERS WAY	N	\$38,096.00
LADEFONOS CT	FLANDERS WAY	5149 LADEFONOS CT	S	\$28,328.00

LADERA WAY**Total Cost for Street: \$365,223.00**

Survey Street	Start Street	End Street	Orientation	
LADERA WAY	4401 LADERA WAY	4512 LADERA WAY	S	\$8,385.00
LADERA WAY	4512 LADERA WAY	4524 LADERA WAY	N	\$42,940.00
LADERA WAY	4524 LADERA WAY	EL JARDIN CT	E	\$39,836.00
LADERA WAY	4651 LADERA WAY	WILLEY WAY	W	\$41,100.00
LADERA WAY	4656 LADERA WAY	4668 LADERA WAY	S	\$26,320.00
LADERA WAY	4668 LADERA WAY	4651 LADERA WAY	N	\$28,320.00
LADERA WAY	BORREGO WAY	4533 LADERA WAY	W	\$21,400.00
LADERA WAY	EL JARDIN CT	WILLEY WAY	E	\$52,444.00
LADERA WAY	WILLEY WAY	BORREGO WAY	W	\$104,478.00

LADY EMMA CT**Total Cost for Street: \$33,700.00**

Survey Street	Start Street	End Street	Orientation	
LADY EMMA CT	2113 LADY EMMA CT	OLD EUREKA WAY	S	\$17,740.00
LADY EMMA CT	OLD EUREKA WAY	2113 LADY EMMA CT	N	\$15,960.00

LADY JANE WAY**Total Cost for Street: \$260,672.00**

Survey Street	Start Street	End Street	Orientation	
LADY JANE WAY	8648 LADY JANE WAY	GAINES AVE	N	\$22,820.00
LADY JANE WAY	ALMOND AVE	CABLE CT	S	\$73,668.00
LADY JANE WAY	CABLE CT	GAINES AVE	S	\$31,348.00
LADY JANE WAY	GAINES AVE	8648 LADY JANE WAY	S	\$65,940.00
LADY JANE WAY	LUCKY LINDY CT	ALMOND AVE	N	\$66,896.00

LAFAYETTE DR**Total Cost for Street: \$31,732.00**

Survey Street	Start Street	End Street	Orientation	
LAFAYETTE DR	LAFAYETTE DR	VALLEY RD	E	\$13,944.00
LAFAYETTE DR	VALLEY RD	LAFAYETTE DR	W	\$17,788.00

LAGO DI COMA WAY**Total Cost for Street: \$25,688.00**

Survey Street	Start Street	End Street	Orientation	
LAGO DI COMA WAY	7947 LAGO DI COMA WAY	VIA ROMA DR	W	\$11,340.00
LAGO DI COMA WAY	VIA ROMA DR	LAGO DI COMA WAY	E	\$14,348.00

LAGOON CT**Total Cost for Street: \$11,692.00**

Survey Street	Start Street	End Street	Orientation	
LAGOON CT	7432 LAGOON CT	MADORA WAY	E	\$6,396.00
LAGOON CT	MADORA WAY	7433 LAGOON CT	W	\$5,296.00

LAGUNA BEACH WAY**Total Cost for Street: \$207,970.00**

Survey Street	Start Street	End Street	Orientation	
---------------	--------------	------------	-------------	--

Sacramento County

Access Compliance Survey Report - Sidewalks

Cost Summary

LAGUNA BEACH WAY	7625 LAGUNA BEACH WAY	BOARDWALK WAY	NW	\$23,212.00
LAGUNA BEACH WAY	7632 LAGUNA BEACH WAY	7700 LAGUNA BEACH WAY	NE	\$45,872.00
LAGUNA BEACH WAY	7693 LAGUNA BEACH WAY	7625 LAGUNA BEACH WAY	SW	\$65,742.00
LAGUNA BEACH WAY	7700 LAGUNA BEACH WAY	WOODHAWK WAY	N	\$21,216.00
LAGUNA BEACH WAY	BOARDWALK WAY	WOODHAWK WAY	NW	\$9,116.00
LAGUNA BEACH WAY	WOODHAWK WAY	7632 LAGUNA BEACH WAY	SE	\$42,812.00

LAHOMA CT**Total Cost for Street: \$47,824.00**

Survey Street	Start Street	End Street	Orientation	
LAHOMA CT	5416 LAHOMA CT	NONNIE AVE	W	\$26,508.00
LAHOMA CT	NONNIE AVE	5416 LAHOMA CT	E	\$21,316.00

LAHONTAN CT**Total Cost for Street: \$71,008.00**

Survey Street	Start Street	End Street	Orientation	
LAHONTAN CT	7830 LAHONTAN CT	PHOENICIAN WAY	W	\$34,220.00
LAHONTAN CT	PHOENICIAN WAY	7836 LAHONTAN CT	E	\$36,788.00

LAKE DR**Total Cost for Street: \$180,461.00**

Survey Street	Start Street	End Street	Orientation	
LAKE DR	MISSION AVE	OZZIE CT	S	\$25,652.00
LAKE DR	OZZIE CT	STEINBRENNER CT	S	\$32,308.00
LAKE DR	ROBERTSON AVE	STEINBRENNER CT	E	\$29,672.00
LAKE DR	STEINBRENNER CT	ROBERTSON AVE/SIDEWALK END	W	\$92,829.00

LAKE NATOMA DR**Total Cost for Street: \$1,205,997.00**

Survey Street	Start Street	End Street	Orientation	
LAKE NATOMA DR	9601 LAKE NATOMA DR	TONKIN DR	W	\$43,652.00
LAKE NATOMA DR	BEACHWOOD DR	OVERWOOD CT	E	\$21,376.00
LAKE NATOMA DR	DALTON WAY	DALTON WAY	N	\$203,500.00
LAKE NATOMA DR	KILWOOD CT	PATTE WAY	W	\$37,660.00
LAKE NATOMA DR	MADISON AVE	MARGO DR	W	\$21,162.00
LAKE NATOMA DR	MAIN AVE	SNIPES BLVD	S	\$195,737.00
LAKE NATOMA DR	MARGO DR	9601 LAKE NATOMA DR	W	\$165,820.00
LAKE NATOMA DR	OVERWOOD CT	WOODMINSTER CIR	E	\$21,740.00
LAKE NATOMA DR	PATTE WAY	DALTON WAY	N	\$55,606.00
LAKE NATOMA DR	SNIPES BLVD	SNOWBERRY WAY	S	\$116,192.00
LAKE NATOMA DR	SNOWBERRY WAY	BEACHWOOD DR	E	\$156,696.00
LAKE NATOMA DR	TONKIN DR	KILWOOD CT	W	\$73,036.00
LAKE NATOMA DR	WOODMINSTER CIR	WOODMINSTER CIR	E	\$93,820.00

LAKE NIMBUS DR**Total Cost for Street: \$309,344.00**

Survey Street	Start Street	End Street	Orientation	
LAKE NIMBUS DR	DETERMINED CT	THISTLEDOWN DR	S	\$37,480.00
LAKE NIMBUS DR	HAZEL AVE	SWALLOW WAY	N	\$8,000.00
LAKE NIMBUS DR	SWALLOW WAY	THISTLEDOWN DR	N	\$122,368.00
LAKE NIMBUS DR	THISTLEDOWN DR	HAZEL AVE	S	\$141,496.00

LAKE OAK CT**Total Cost for Street: \$198,600.00**

Survey Street	Start Street	End Street	Orientation	
LAKE OAK CT	800 LAKE OAK CT	826 LAKE OAK CT	N	\$39,040.00
LAKE OAK CT	821 LAKE OAK CT	800 LAKE OAK CT	S	\$48,260.00
LAKE OAK CT	826 LAKE OAK CT	FAIR OAKS BLVD	E	\$51,100.00
LAKE OAK CT	FAIR OAKS BLVD	821 LAKE OAK CT	W	\$60,200.00

LAKE PLACID CT**Total Cost for Street: \$81,305.00**

Survey Street	Start Street	End Street	Orientation	
LAKE PLACID CT	4126 LAKE PLACID CT	ALBERTVILLE WAY	N	\$26,145.00
LAKE PLACID CT	8449 HELSINKI WAY	4126 LAKE PLACID CT	W/S	\$55,160.00

LAKEFAIR CT**Total Cost for Street: \$62,610.00**

Survey Street	Start Street	End Street	Orientation	
LAKEFAIR CT	5232 LAKEFAIR CT	MAIN AVE	N	\$28,912.00
LAKEFAIR CT	MAIN AVE	5232 LAKEFAIR CT	S	\$33,698.00

LAKEPORT CIR**Total Cost for Street: \$361,172.00**

Survey Street	Start Street	End Street	Orientation	
LAKEPORT CIR	7828 LAKEPORT CIR	7852 LAKEPORT CIR	E	\$40,680.00
LAKEPORT CIR	7837 LAKEPORT CIR	DOMINION WAY	N	\$75,132.00
LAKEPORT CIR	7845 LAKEPORT CIR	7837	W	\$32,620.00
LAKEPORT CIR	7852 LAKEPORT CIR	DOMINION WAY	N	\$64,700.00
LAKEPORT CIR	DOMINION WAY	7828 LAKEPORT CIR	S	\$148,040.00

LAKESPRING WAY**Total Cost for Street: \$199,360.00**

Survey Street	Start Street	End Street	Orientation	
LAKESPRING WAY	8177 LAKESPRING WAY	CUTLER WAY	E	\$55,740.00
LAKESPRING WAY	AVERY CT	LARCHMONT OAK WAY	W	\$26,920.00
LAKESPRING WAY	BERINGER CT	MADONNA CT	S	\$16,240.00
LAKESPRING WAY	CUTLER WAY	AVERY CT	W	\$26,980.00
LAKESPRING WAY	LARCHMONT OAK WAY	BERINGER CT	W	\$13,180.00
LAKESPRING WAY	MADONNA CT	SONOMA HILLS WAY	S	\$16,920.00
LAKESPRING WAY	SONOMA HILLS WAY	8177 LAKESPRING WAY	N	\$43,380.00

LAKEWOOD PARK DR**Total Cost for Street: \$501,801.00**

Survey Street	Start Street	End Street	Orientation	
LAKEWOOD PARK DR	7683 LAKEWOOD PARK DR	GERBER RD	E	\$245,314.00
LAKEWOOD PARK DR	7702 LAKEWOOD PARK DR	TIOGAWOODS DR	W	\$45,084.00
LAKEWOOD PARK DR	GERBER RD	STILL WOODS CT	W	\$86,943.00
LAKEWOOD PARK DR	OXFORD HILL CT	TAHOE WOODS CT	W	\$27,628.00
LAKEWOOD PARK DR	STILL WOODS CT	OXFORD HILL CT	W	\$38,688.00
LAKEWOOD PARK DR	TIOGAWOODS DR	7685 LAKEWOOD PARK DR	S	\$58,144.00

LAKEWOOD RD**Total Cost for Street: \$27,096.00**

Survey Street	Start Street	End Street	Orientation	
LAKEWOOD RD	PACIFIC HILLS WAY	SIDEWALK END	E	\$13,692.00
LAKEWOOD RD	SIDEWALK START	PACIFIC HILLS WAY	W	\$13,404.00

LAKEWOOD WAY**Total Cost for Street: \$173,270.00**

Survey Street	Start Street	End Street	Orientation	
LAKEWOOD WAY	6749 LAKEWOOD WAY	RUTHWOOD WAY	E	\$12,760.00
LAKEWOOD WAY	RAMWOOD WAY	6749 LAKEWOOD WAY	W	\$80,610.00
LAKEWOOD WAY	RUTHWOOD WAY	RAMWOOD WAY	E	\$79,900.00

LAMADA CT**Total Cost for Street: \$81,746.00**

Survey Street	Start Street	End Street	Orientation	
LAMADA CT	MAYER WAY	MAYER WAY	W	\$81,746.00

LAMBAY WAY**Total Cost for Street: \$226,977.00**

Survey Street	Start Street	End Street	Orientation	
LAMBAY WAY	CRUSHEEN WAY	INISHEER WAY	S	\$108,261.00

Sacramento County

Access Compliance Survey Report - Sidewalks

Cost Summary

LAMBAY WAY	INISHEER WAY	CRUSHEEN WAY	N	\$118,716.00
------------	--------------	--------------	---	--------------

LAMBETH WAY	Total Cost for Street:			\$459,246.00
--------------------	-------------------------------	--	--	---------------------

Survey Street	Start Street	End Street	Orientation	
LAMBETH WAY	1779 LAMBETH WAY	BENTLEY WAY	E	\$17,256.00
LAMBETH WAY	2023 LAMBETH WAY	LOWLAND CT	W	\$46,360.00
LAMBETH WAY	BENTLEY WAY	MINX WAY	E	\$23,796.00
LAMBETH WAY	LOWLAND CT	RETREAT WAY	W	\$144,736.00
LAMBETH WAY	MINX WAY	SHELFIELD DR	E	\$58,790.00
LAMBETH WAY	RETREAT WAY	1779 LAMBETH WAY	W	\$39,516.00
LAMBETH WAY	ROLLS WAY	2024 LAMBETH WAY	E	\$45,852.00
LAMBETH WAY	SHELFIELD DR	ROLLS WAY	E	\$82,940.00

LAMER WAY	Total Cost for Street:			\$151,770.00
------------------	-------------------------------	--	--	---------------------

Survey Street	Start Street	End Street	Orientation	
LAMER WAY	BLACKHAWK DR	SAMANTHA WAY	E	\$46,750.00
LAMER WAY	FLAMINGO WAY	BLACKHAWK DR	W	\$81,500.00
LAMER WAY	SAMANTHA WAY	FLAMINGO WAY	E	\$23,520.00

LAMONT WAY	Total Cost for Street:			\$224,035.00
-------------------	-------------------------------	--	--	---------------------

Survey Street	Start Street	End Street	Orientation	
LAMONT WAY	4400 LAMONT WAY	4440 LAMONT WAY	S	\$19,880.00
LAMONT WAY	4401 LAMONT WAY	BOWLING DR	N	\$78,365.00
LAMONT WAY	4440 LAMONT WAY	STONEHEDGE WAY	W	\$16,240.00
LAMONT WAY	4451 LAMONT WAY	4411 LAMONT WAY	N	\$16,740.00
LAMONT WAY	BOWLING DR	4400 LAMONT WAY	S	\$58,450.00
LAMONT WAY	STONEHEDGE WAY	4451 LAMONT WAY	E	\$34,360.00

LAMURE CT	Total Cost for Street:			\$38,012.00
------------------	-------------------------------	--	--	--------------------

Survey Street	Start Street	End Street	Orientation	
LAMURE CT	5130 LAMURE CT	VERSAILLES WAY	S	\$19,978.00
LAMURE CT	VERSAILLES WAY	5130 LAMURE CT	N	\$18,034.00

LANA ST	Total Cost for Street:			\$104,660.00
----------------	-------------------------------	--	--	---------------------

Survey Street	Start Street	End Street	Orientation	
LANA ST	5339 LANA ST	BUSH WAY	W	\$51,260.00
LANA ST	BUSH WAY	PEPPERWOOD WAY	E	\$26,440.00
LANA ST	PEPPERWOOD WAY	5340 LANA ST	E	\$26,960.00

LANCE AVE	Total Cost for Street:			\$322,780.00
------------------	-------------------------------	--	--	---------------------

Survey Street	Start Street	End Street	Orientation	
LANCE AVE	8875 LANCE AVE	BOLTRES ST	N	\$92,140.00
LANCE AVE	BOLTRES ST	HAZEL AVE	S	\$179,260.00
LANCE AVE	HAZEL AVE	8875 LANCE AVE	N	\$9,700.00
LANCE AVE	NOSTAW ST	BOLTRES ST	S	\$41,680.00

LANCELOT DR	Total Cost for Street:			\$372,515.00
--------------------	-------------------------------	--	--	---------------------

Survey Street	Start Street	End Street	Orientation	
LANCELOT DR	5520 LANCELOT DR	5632 LANCELOT DR	S/W	\$79,864.00
LANCELOT DR	5632 LANCELOT DR	HEDGEWOOD DR	S	\$33,860.00
LANCELOT DR	5718 LANCELOT DR	WOODSIDE DR	S	\$44,764.00
LANCELOT DR	ALETA WAY	HEDGEWOOD DR	N	\$16,465.00
LANCELOT DR	DIABLO DR	5520 LANCELOT DR	S	\$25,816.00
LANCELOT DR	HEDGEWOOD DR	5718 LANCELOT DR	S	\$82,144.00
LANCELOT DR	PABLO DR	DIABLO DR	N	\$49,864.00

Sacramento County

Access Compliance Survey Report - Sidewalks

Cost Summary

LANCELOT DR	TARWOOD WAY	PABLO DR	E/N	\$16,321.00
LANCELOT DR	WOODSIDE DR	ALETA WAY	N	\$23,417.00

LANDIS AVE

Total Cost for Street: \$2,451,241.33

Survey Street	Start Street	End Street	Orientation	
LANDIS AVE	5820 LANDIS AVE	FAIR OAKS BLVD	S	\$80,285.00
LANDIS AVE	6126 LANDIS AVE	6136 LANDIS AVE	S	\$14,680.00
LANDIS AVE	6236 LANDIS AVE	6236 LANDIS AVE	S	\$16,457.00
LANDIS AVE	6321 LANDIS AVE	DEODAR ST	N	\$10,233.00
LANDIS AVE	6830 LANDIS AVE	RIVERDALE WAY	N	\$8,578.00
LANDIS AVE	CALIFORNIA AVE	LANDIS AVE	S	\$348,726.38
LANDIS AVE	DEODAR ST	MONTEGLEN CT	S	\$97,085.31
LANDIS AVE	FAIR OAKS BLVD	LANDIS AVE	S	\$316,556.52
LANDIS AVE	GRANT PARK DR	LANDIS AVE	N	\$309,869.68
LANDIS AVE	LANDIS AVE	MONTEGLEN CT	S	\$48,974.00
LANDIS AVE	LINDI CT	6731 LANDIS AVE	N	\$9,184.00
LANDIS AVE	MARSHALL AVE	CALIFORNIA AVE	N	\$486,338.14
LANDIS AVE	MONTEGLEN CT	LANDIS AVE	S	\$18,544.00
LANDIS AVE	PARK LN	FAIR OAKS BLVD	N	\$95,958.42
LANDIS AVE	PARKS LN	CALIFORNIA AVE	S	\$532,607.88
LANDIS AVE	QUAIL HAVEN LN	LINDI CT	N	\$24,204.00
LANDIS AVE	RIVERDALE WAY	QUAIL HAVEN LN	N	\$32,960.00

LANDMARK PL

Total Cost for Street: \$86,910.00

Survey Street	Start Street	End Street	Orientation	
LANDMARK PL	8001 LANDMARK PL	8020 LANDMARK PL	S	\$26,708.00
LANDMARK PL	8013 LANDMARK PL	8001 LANDMARK PL	N	\$12,052.00
LANDMARK PL	8020 LANDMARK PL	VISTA SIERRA DR	E	\$23,404.00
LANDMARK PL	VISTA SIERRA DR	8013 LANDMARK PL	W	\$24,746.00

LANDOLT AVE

Total Cost for Street: \$349,264.00

Survey Street	Start Street	End Street	Orientation	
LANDOLT AVE	BAUSELL ST	EASTERN AVE	N	\$198,104.00
LANDOLT AVE	EASTERN AVE	MORROW ST	S	\$89,555.00
LANDOLT AVE	MORROW ST	BAUSELL ST	S	\$61,605.00

LONDON LN

Total Cost for Street: \$169,020.00

Survey Street	Start Street	End Street	Orientation	
LONDON LN	2212 LONDON LN	MEADOWBROOK RD	E	\$7,536.00
LONDON LN	EL PRADO WAY	COTTAGE WAY	W	\$121,892.00
LONDON LN	MEADOWBROOK RD	EL PRADO WAY	E	\$39,592.00

LANG AVE

Total Cost for Street: \$767,865.58

Survey Street	Start Street	End Street	Orientation	
LANG AVE	47TH AVE	MASONRY WAY	W	\$437,864.04
LANG AVE	6436 LANG AVE	6446 LANG AVE	W	\$32,420.00
LANG AVE	6521 LANG AVE	6423 LANG AVE	E	\$49,615.00
LANG AVE	6526 LANG AVE	6592 LANG AVE	W	\$39,860.00
LANG AVE	6541 LANG AVE	MASONRY WAY	E	\$8,970.00
LANG AVE	MASONRY WAY	47TH AVE	E	\$199,136.54

LANGDALE CT

Total Cost for Street: \$45,912.00

Survey Street	Start Street	End Street	Orientation	
LANGDALE CT	8079 LANGDALE CT	BROWNSBERG WAY	E	\$19,516.00
LANGDALE CT	LANGDALE WAY	8078 LANGDALE CT	W	\$26,396.00

LANGDALE WAY**Total Cost for Street: \$58,156.00**

Survey Street	Start Street	End Street	Orientation	
LANGDALE WAY	BROWNSBERG WAY	CLANFIELD WAY	E	\$28,016.00
LANGDALE WAY	CLANFIELD CT	LANGDALE CT	W	\$30,140.00

LANGHAM WAY**Total Cost for Street: \$134,736.00**

Survey Street	Start Street	End Street	Orientation	
LANGHAM WAY	8094 LANGHAM WAY	HOLFORD WAY	W	\$17,368.00
LANGHAM WAY	GARNKIRK CT	LAUDER CT	E	\$75,870.00
LANGHAM WAY	KENSALL CT	8090 LANGHAM WAY	W	\$17,885.00
LANGHAM WAY	LAUDER CT	KENSALL CT	W	\$23,613.00

LANGLEY WAY**Total Cost for Street: \$436,266.00**

Survey Street	Start Street	End Street	Orientation	
LANGLEY WAY	3218 LANGLEY WAY	SULLIVAN DR	S	\$183,916.00
LANGLEY WAY	3219 LANGLEY WAY	DAVIDSON DR	E	\$31,216.00
LANGLEY WAY	DAVIDSON DR	3218 LANGLEY WAY	W	\$39,276.00
LANGLEY WAY	SULLIVAN DR	3219 LANGLEY WAY	N	\$181,858.00

LANI LN**Total Cost for Street: \$242,983.82**

Survey Street	Start Street	End Street	Orientation	
LANI LN	SAMOA WAY	6221 LANI LN	E	\$242,983.82

LANIER WAY**Total Cost for Street: \$256,440.00**

Survey Street	Start Street	End Street	Orientation	
LANIER WAY	8912 LANIER WAY	8924 LANIER WAY	S	\$25,440.00
LANIER WAY	8913 LANIER WAY	LA RIVIERA DR	E	\$21,460.00
LANIER WAY	8924 LANIER WAY	8944 LANIER WAY	W	\$34,040.00
LANIER WAY	8944 LANIER WAY	8960 LANIER WAY	E	\$28,780.00
LANIER WAY	8960 LANIER WAY	8970 LANIER WAY	S	\$21,520.00
LANIER WAY	LA RIVIERA DR	8912 LANIER WAY	W	\$31,100.00
LANIER WAY	WATER TREE WAY	WATERTON WAY	S	\$14,380.00
LANIER WAY	WATERTON WAY	8913 LANIER WAY	N	\$79,720.00

LANKERSHIM WAY**Total Cost for Street: \$776,922.00**

Survey Street	Start Street	End Street	Orientation	
LANKERSHIM WAY	CANTEL WAY	THOMAS DR	S	\$394,701.00
LANKERSHIM WAY	THOMAS DR	CANTEL WAY	N	\$232,129.00
LANKERSHIM WAY	WATT AVE	CANTEL WAY	S	\$150,092.00

LANTANA AVE**Total Cost for Street: \$317,910.00**

Survey Street	Start Street	End Street	Orientation	
LANTANA AVE	41ST ST	GARIBALDI ST	S	\$81,570.00
LANTANA AVE	42ND	41ST ST	N	\$27,820.00
LANTANA AVE	44TH ST	LAURINE WAY	S	\$67,315.00
LANTANA AVE	CHAPIN WAY	LAURINE WAY	N	\$71,835.00
LANTANA AVE	GARIBALDI ST	42ND	N	\$41,760.00
LANTANA AVE	LAURINE WAY	44TH ST	N	\$27,610.00

LANTERN CT**Total Cost for Street: \$240,032.00**

Survey Street	Start Street	End Street	Orientation	
LANTERN CT	1201 LANTERN CT	1212 LANTERN CT	W	\$25,660.00
LANTERN CT	1212 LANTERN CT	1228 LANTERN CT	S	\$47,300.00
LANTERN CT	1221 LANTERN CT	1201 LANTERN CT	E	\$28,464.00
LANTERN CT	1228 LANTERN CT	FAIR OAKS BLVD	E	\$57,864.00

Sacramento County

Access Compliance Survey Report - Sidewalks

Cost Summary

LANTERN CT	1237 LANTERN CT	1221 LANTERN CT	N	\$36,572.00
LANTERN CT	FAIR OAKS BLVD	1237 LANTERN CT	W	\$44,172.00

LAPIN WAY

Total Cost for Street: \$19,040.00

Survey Street	Start Street	End Street	Orientation	
LAPIN WAY	LAPIN WAY	RAINER WAY	E	\$9,580.00
LAPIN WAY	NAPOLEON WAY	LAPIN WAY	E	\$1,500.00
LAPIN WAY	RAINER WAY	NAPOLEON WAY	W	\$7,960.00

LAPIS PL

Total Cost for Street: \$24,932.00

Survey Street	Start Street	End Street	Orientation	
LAPIS PL	9963 LAPIS PL	CABOCHON WAY	N	\$11,308.00
LAPIS PL	CABOCHON WAY	9962 LAPIS PL	S	\$13,624.00

LARCHMONT DR

Total Cost for Street: \$2,627,890.50

Survey Street	Start Street	End Street	Orientation	
LARCHMONT DR	BAINBRIDGE DR	THOMAS DR	SW	\$282,726.00
LARCHMONT DR	COLETTE WAY	LA CIENEGA DR	S	\$53,330.00
LARCHMONT DR	CRAIGHURST DR	COLETTE WAY	S	\$102,193.00
LARCHMONT DR	DELHAVEN WAY	RAMSEY DR	W	\$86,870.00
LARCHMONT DR	DON JULIO BLVD	CRAIGHURST DR	S	\$118,444.00
LARCHMONT DR	ELKHORN BLVD	GOTHBERG AVE	W	\$249,709.00
LARCHMONT DR	FLORAL DR	MELROSE DR	W	\$39,760.00
LARCHMONT DR	GALBRATH DR	WASHBURN WAY	NE	\$71,410.00
LARCHMONT DR	GODDARD WAY	RAMSEY DR	E	\$237,581.00
LARCHMONT DR	GOTHBERG AVE	FLORAL DR	W	\$145,261.00
LARCHMONT DR	LARCHMONT DR	COLETTE WAY	N	\$30,568.00
LARCHMONT DR	MELROSE DR	DON JULIO BLVD	SW	\$97,920.00
LARCHMONT DR	PAINTER WAY	ELKHORN BLVD	E	\$103,696.00
LARCHMONT DR	RAMSEY DR	TURNER DR	W	\$80,894.00
LARCHMONT DR	THOMAS DR	DELHAVEN WAY	W	\$47,040.00
LARCHMONT DR	TURNER DR	ELKHORN BLVD	W	\$271,846.00
LARCHMONT DR	WASHBURN WAY	BAINBRIDGE DR	NE	\$159,157.00
LARCHMONT DR	WATT AVE	WRIGLEY CIR	S	\$196,027.50
LARCHMONT DR	WRIGLEY CIR	BAINBRIDGE DR	S	\$253,458.00

LARCHMONT OAK WAY

Total Cost for Street: \$121,145.00

Survey Street	Start Street	End Street	Orientation	
LARCHMONT OAK WAY	CRAFTON CT	TASMAN CT	S	\$16,160.00
LARCHMONT OAK WAY	HAAST CT	QUAIL RIDGE CT	N	\$11,680.00
LARCHMONT OAK WAY	LAKESPRING WAY	8515 LARCHMONT OAK WAY	N	\$20,800.00
LARCHMONT OAK WAY	PICTOR CT	CRAFTON CT	S	\$16,100.00
LARCHMONT OAK WAY	QUAIL RIDGE CT	TRIMMER WAY	N	\$19,380.00
LARCHMONT OAK WAY	TASMAN CT	LAKESPRING WAY	S	\$19,185.00
LARCHMONT OAK WAY	TRIMMER WAY	PICTOR CT	S	\$17,840.00

LARCHWOOD WAY

Total Cost for Street: \$66,608.00

Survey Street	Start Street	End Street	Orientation	
LARCHWOOD WAY	5030 LARCHWOOD WAY	WALNUT AVE	S	\$41,508.00
LARCHWOOD WAY	WALNUT AVE	5030 LARCHWOOD WAY	N	\$25,100.00

LARGE OAK CT

Total Cost for Street: \$30,209.00

Survey Street	Start Street	End Street	Orientation	
LARGE OAK CT	BASKETBALL HOOP	SYCAMORE AVE	S / N	\$18,614.00
LARGE OAK CT	SYCAMORE AVE	BASKETBALL HOOP BLOCKS	S	\$11,595.00

LARIAT CT**Total Cost for Street: \$85,180.00**

Survey Street	Start Street	End Street	Orientation	
LARIAT CT	9187 LARIAT CT	9151 LARIAT CT	N	\$52,096.00
LARIAT CT	LONG CANYON DR	9187 LARIAT CT	W	\$33,084.00

LARIMAR CT**Total Cost for Street: \$26,840.00**

Survey Street	Start Street	End Street	Orientation	
LARIMAR CT	8540 LARIMAR CT	PALMERSON DR	E	\$15,680.00
LARIMAR CT	PALMERSON DR	8540 LARIMAR CT	W	\$11,160.00

LARKPUR LN**Total Cost for Street: \$82,420.71**

Survey Street	Start Street	End Street	Orientation	
LARKPUR LN	FULTON AVE	FULTON AVE	N	\$82,420.71

LARKSPUR LN**Total Cost for Street: \$406,773.00**

Survey Street	Start Street	End Street	Orientation	
LARKSPUR LN	2418 LARKSPUR LN	FULTON AVE	S	\$90,380.00
LARKSPUR LN	2463 LARKSPUR LN	2403 LAEKSPUR LN	N	\$56,576.00
LARKSPUR LN	2531 LARKSPUR LN	2525 LARKSPUR LN	N	\$22,100.00
LARKSPUR LN	EVELYN LN	JONAS AVE	S	\$108,505.00
LARKSPUR LN	FULTON AVE	EVELYN LN	S	\$59,030.00
LARKSPUR LN	JONAS AVE	EVELYN LN	N	\$70,182.00

LARRY WAY**Total Cost for Street: \$1,786,755.00**

Survey Street	Start Street	End Street	Orientation	
LARRY WAY	5825 LARRY WAY	BRUCE WAY	S	\$49,504.00
LARRY WAY	6125 LARRY WAY	5825 LARRY WAY	S	\$206,256.00
LARRY WAY	6161 LARRY WAY	CHANNING DR	S	\$66,176.00
LARRY WAY	6162 LARRY WAY	DON JULIO BLVD	E	\$32,336.00
LARRY WAY	ALTA LORRAINE WAY	DUNDEE DR	N	\$46,405.00
LARRY WAY	BRUCE WAY	ALTA LORRAINE WAY	N	\$152,269.00
LARRY WAY	CHANNING DR	6125 LARRY WAY	S	\$101,788.00
LARRY WAY	CLAUSSEN WAY	CHANNING DR	N	\$39,480.00
LARRY WAY	DON JULIO BLVD	6161 LARRY WAY	W	\$230,669.00
LARRY WAY	DUNDEE DR	CLAUSSEN WAY	N	\$27,856.00
LARRY WAY	MELROSE DR	DON JULIO BLVD	W	\$376,521.00
LARRY WAY	THOMAS DR	MELROSE DR	S	\$296,820.00
LARRY WAY	WATT AVE	THOMAS DR	S	\$160,675.00

LARSON AVE**Total Cost for Street: \$152,120.06**

Survey Street	Start Street	End Street	Orientation	
LARSON AVE	LUCE AVE	RAFFERTY AVE	N	\$31,012.00
LARSON AVE	RAFFERTY AVE	LUCE AVE	S	\$121,108.06

LAS ENCINITAS DR**Total Cost for Street: \$253,344.00**

Survey Street	Start Street	End Street	Orientation	
LAS ENCINITAS DR	4418 LAS ENCINITAS DR	4436 LAS ENCINITAS DR	E	\$61,068.00
LAS ENCINITAS DR	4425 LAS ENCINITAS DR	PALACIO WAY	S	\$29,352.00
LAS ENCINITAS DR	4435 LAS ENCINITAS DR	4425 LAS ENCINITAS DR	W	\$58,032.00
LAS ENCINITAS DR	PALACIO WAY	WALALI WAY	S	\$43,932.00
LAS ENCINITAS DR	WALALI WAY	4418 LAS ENCINITAS DR	N	\$60,960.00

LAS LINDAS WAY**Total Cost for Street: \$183,280.00**

Survey Street	Start Street	End Street	Orientation	
LAS LINDAS WAY	4623 LAS LINDAS WAY	LOS OLIVOS WAY	W	\$51,460.00

Sacramento County

Access Compliance Survey Report - Sidewalks

Cost Summary

LAS LINDAS WAY	LOS OLIVOS WAY	4623 LAS LINDAS WAY	W	\$131,820.00
LAS MONTANAS CT			Total Cost for Street:	\$99,900.00
Survey Street	Start Street	End Street	Orientation	
LAS MONTANAS CT	8352 LAS MONTANAS CT	PARDUCCI WAY	W	\$55,592.00
LAS MONTANAS CT	PARDUCCI WAY	8353 LAS MONTANAS CT	E	\$44,308.00
LAS NINAS CT			Total Cost for Street:	\$46,626.00
Survey Street	Start Street	End Street	Orientation	
LAS NINAS CT	4020 LAS NINAS CT	DELWOOD WAY	N	\$23,584.00
LAS NINAS CT	DELWOOD WAY	4020 LAS NINAS CT	S	\$23,042.00
LAS PASAS WAY			Total Cost for Street:	\$62,010.00
Survey Street	Start Street	End Street	Orientation	
LAS PASAS WAY	4088 LAS PASAS WAY	ARDEN WAY	E	\$62,010.00
LASICK CT			Total Cost for Street:	\$155,316.00
Survey Street	Start Street	End Street	Orientation	
LASICK CT	3637 LASICK CT	COMMONWEALTH DR	N	\$73,384.00
LASICK CT	COMMONWEALTH DR	3637 LASICK CT	S	\$81,932.00
LAST CHANCE CT			Total Cost for Street:	\$74,600.00
Survey Street	Start Street	End Street	Orientation	
LAST CHANCE CT	2051 LAST CHANCE CT	POINT ROCK WAY	W	\$35,960.00
LAST CHANCE CT	POINT ROCK WAY	2051 LAST CHANCE CT	E	\$38,640.00
LATE HARVEST WAY			Total Cost for Street:	\$24,632.00
Survey Street	Start Street	End Street	Orientation	
LATE HARVEST WAY	CHEVERNY WAY	MONTEFALCO WAY	W	\$12,764.00
LATE HARVEST WAY	MONTEFALCO WAY	CHEVERNY WAY	E	\$11,868.00
LATHAM DR			Total Cost for Street:	\$814,452.00
Survey Street	Start Street	End Street	Orientation	
LATHAM DR	2722 LATHAM DR	MILLS RD	S	\$154,080.00
LATHAM DR	2900 LATHAM DR	3030 LATHAM DR	S	\$142,750.00
LATHAM DR	2913 LATHAM DR	LATHAM DR	W	\$15,960.00
LATHAM DR	2921 LATHAM DR	2913 LATHAM DR	E	\$18,680.00
LATHAM DR	2930 LATHAM DR	LATHAM DR	W	\$23,600.00
LATHAM DR	2933 ROYCE WAY	MILLS RD	N	\$85,310.00
LATHAM DR	3019 HOBART CT	LATHAM DR	W	\$25,880.00
LATHAM DR	3020 LATHAM DR	SIERRA OAKS DR	S	\$39,488.00
LATHAM DR	HOBART CT	3019 HOBART CT	E	\$21,300.00
LATHAM DR	LATHAM DR	2727 LATHAM DR	N	\$220,660.00
LATHAM DR	ROYCE WAY	2921 LATHAM DR	N	\$34,840.00
LATHAM DR	SIERRA OAKS DR	HOBART CT	N	\$31,904.00
LATIMER WAY			Total Cost for Street:	\$253,732.00
Survey Street	Start Street	End Street	Orientation	
LATIMER WAY	8716 LATIMER WAY	SANFORD ST	S	\$23,112.00
LATIMER WAY	ARBARDEE DR	KENROY WAY	N	\$63,104.00
LATIMER WAY	KENROY WAY	8717 LATIMER WAY	N	\$51,492.00
LATIMER WAY	SANFORD ST	ARBARDEE DR	S	\$116,024.00
LATIN WAY			Total Cost for Street:	\$147,338.00
Survey Street	Start Street	End Street	Orientation	
LATIN WAY	5551 LATIN WAY	5576 LATIN WAY	N	\$45,840.00

Sacramento County

Access Compliance Survey Report - Sidewalks

Cost Summary

LATIN WAY	5576 LATIN WAY	JONNIE WAY	E	\$31,778.00
LATIN WAY	5583 LATIN WAY	5551 LATIN WAY	S	\$32,260.00
LATIN WAY	JONNIE WAY	5583 LATIN WAY	W	\$37,460.00

LAUDER CT **Total Cost for Street: \$35,408.00**

Survey Street	Start Street	End Street	Orientation	
LAUDER CT	9443 LAUDER CT	HALIDON WAY	N	\$21,892.00
LAUDER CT	LANGHAM WAY	9444 LAUDER CT	S	\$13,516.00

LAURA CT **Total Cost for Street: \$105,670.00**

Survey Street	Start Street	End Street	Orientation	
LAURA CT	3639 LAURA CT	ENGLE RD	W	\$56,830.00
LAURA CT	ENGLE RD	3639 LAURA CT	E	\$48,840.00

LAUREL GROVE CT **Total Cost for Street: \$66,410.00**

Survey Street	Start Street	End Street	Orientation	
LAUREL GROVE CT	3601 LAUREL GROVE CT	SYCAMORE GLEN WAY	S	\$28,720.00
LAUREL GROVE CT	SYCAMORE GLEN WAY	3601 LAUREL GROVE CT	S	\$37,690.00

LAUREL HILLS DR **Total Cost for Street: \$138,060.00**

Survey Street	Start Street	End Street	Orientation	
LAUREL HILLS DR	5300 LAUREL HILLS DR	5404 LAUREL HILLS DR	S	\$15,932.00
LAUREL HILLS DR	5404 LAUREL HILLS DR	GARFIELD AVE	S	\$39,320.00
LAUREL HILLS DR	GARFIELD AVE	5300 LAUREL HILLS DR	N	\$82,808.00

LAUREL POINT PL **Total Cost for Street: \$43,940.00**

Survey Street	Start Street	End Street	Orientation	
LAUREL POINT PL	4116 LAUREL POINT PL	REDWATER DR	S	\$18,280.00
LAUREL POINT PL	REDWATER DR	4119 LAUREL POINT PL	N	\$25,660.00

LAURELRIDGE CT **Total Cost for Street: \$103,608.00**

Survey Street	Start Street	End Street	Orientation	
LAURELRIDGE CT	7922 LAURELRIDGE CT	MAPLERIDGE CT	N	\$15,248.00
LAURELRIDGE CT	MAPLERIDGE CT	SUNRISE HILLS DR	N	\$23,568.00
LAURELRIDGE CT	SUNRISE HILLS DR	7922 LAURELRIDGE CT	S	\$64,792.00

LAURELVIEW AVE **Total Cost for Street: \$92,932.00**

Survey Street	Start Street	End Street	Orientation	
LAURELVIEW AVE	COLLEGE VIEW WAY	KILCHER CT	N	\$29,532.00
LAURELVIEW AVE	KILCHER CT	WALNUT AVE	N	\$13,712.00
LAURELVIEW AVE	WALNUT AVE	COLLEGE VIEW WAY	S	\$49,688.00

LAURELWOOD WAY **Total Cost for Street: \$398,396.00**

Survey Street	Start Street	End Street	Orientation	
LAURELWOOD WAY	ANDOVER CT	MISSION AVE	S	\$110,804.00
LAURELWOOD WAY	LAURELWOOD WAY	VENUS DR	S	\$19,932.00
LAURELWOOD WAY	MISSION AVE	LAURELWOOD WAY	N	\$211,080.00
LAURELWOOD WAY	VENUS DR	ANDOVER CT	S	\$56,580.00

LAURIANN WAY **Total Cost for Street: \$24,496.00**

Survey Street	Start Street	End Street	Orientation	
LAURIANN WAY	END OF SIDEWALK	MARY KATE DR	E	\$12,240.00
LAURIANN WAY	MARY KATE DR	END OF SIDEWALK	W	\$12,256.00

LAURINE WAY **Total Cost for Street: \$918,970.00**

Survey Street	Start Street	End Street	Orientation	
LAURINE WAY	37TH AVE	SANTA MONICA AVE	W	\$74,000.00

Sacramento County

Access Compliance Survey Report - Sidewalks

Cost Summary

LAURINE WAY	38TH AVE	39TH AVE	W	\$36,290.00
LAURINE WAY	39TH AVE	40TH AVE	N	\$38,900.00
LAURINE WAY	40TH AVE	LEMON HILL AVE	W	\$31,075.00
LAURINE WAY	42ND AVE	44TH AVE	W	\$84,020.00
LAURINE WAY	44TH AVE	47TH AVE	W	\$193,850.00
LAURINE WAY	47TH AVE	44TH AVE	E	\$123,920.00
LAURINE WAY	FRUITRIDGE RD	IOWA AVE	W	\$79,250.00
LAURINE WAY	IOWA AVE	37TH AVE	W	\$182,610.00
LAURINE WAY	LANTANA AVE	38TH AVE	W	\$17,465.00
LAURINE WAY	LEMON HILL AVE	42ND AVE	W	\$27,740.00
LAURINE WAY	SANTA MONICA AVE	LANTANA AVE	W	\$29,850.00

LAURUS CT

Total Cost for Street: \$7,520.00

Survey Street	Start Street	End Street	Orientation	
LAURUS CT	8633 LAURUS CT	FOBES DR	E	\$3,680.00
LAURUS CT	FOBES DR	8633 LAURUS CT	W	\$3,840.00

LAVELLE WAY

Total Cost for Street: \$139,313.00

Survey Street	Start Street	End Street	Orientation	
LAVELLE WAY	CYCLAMEN WAY	KINSELLA LN	W	\$84,490.00
LAVELLE WAY	KINSELLA LN	CYCLAMEN WAY	E	\$54,823.00

LAVENHAM CT

Total Cost for Street: \$112,732.00

Survey Street	Start Street	End Street	Orientation	
LAVENHAM CT	7950 LAVENHAM CT	7982 LAVENHAM CT	W	\$34,424.00
LAVENHAM CT	7981 LAVENHAM CT	DERSINGHAM DR	E	\$78,308.00

LAVERSTOCK WAY

Total Cost for Street: \$233,880.00

Survey Street	Start Street	End Street	Orientation	
LAVERSTOCK WAY	841 LAVERSTOCK WAY	WIXFORD WAY	S	\$53,380.00
LAVERSTOCK WAY	861 LAVERSTOCK WAY	841 LAVERSTOCK WAY	S	\$27,340.00
LAVERSTOCK WAY	872 LAVERSTOCK WAY	ASHTON DR	E	\$37,740.00
LAVERSTOCK WAY	ASHTON DR	861 LAVERSTOCK WAY	W	\$48,740.00
LAVERSTOCK WAY	WIXFORD WAY	872 LAVERSTOCK WAY	N	\$66,680.00

LAVONNE LN

Total Cost for Street: \$365,351.95

Survey Street	Start Street	End Street	Orientation	
LAVONNE LN	4224 LAVONNE LN	4236 LAVONNE LN	S	\$14,120.00
LAVONNE LN	4236 LAVONNE LN	4225 LAVONNE LN	N	\$5,612.00
LAVONNE LN	NORRIS AVE	NORRIS AVE	S	\$345,619.95

LAWNWOOD DR

Total Cost for Street: \$477,280.00

Survey Street	Start Street	End Street	Orientation	
LAWNWOOD DR	75TH ST	BRIGGS DR	N	\$73,205.00
LAWNWOOD DR	7641 LAWNWOOD DR	75TH ST	N	\$86,270.00
LAWNWOOD DR	BRIGGS DR	STAMPER WAY	S	\$107,490.00
LAWNWOOD DR	CALAVERAS CT	PECK DR	N	\$25,250.00
LAWNWOOD DR	FARMINGTON WAY	BRIGGS DR	S	\$13,320.00
LAWNWOOD DR	FORMAN WAY	RICHMAN WAY	S	\$22,340.00
LAWNWOOD DR	PECK DR	FORMAN WAY	S	\$13,835.00
LAWNWOOD DR	RICHEVE WAY	FARMINGTON WAY	S	\$17,850.00
LAWNWOOD DR	RICHMAN WAY	RICHEVE WAY	S	\$21,425.00
LAWNWOOD DR	STAMPER WAY	TIERRA GREEN WAY	S	\$96,295.00

LAYBURN CT**Total Cost for Street: \$63,228.00**

Survey Street	Start Street	End Street	Orientation	
LAYBURN CT	4416 LAYBURN CT	BELLSBRAE DR	N	\$31,036.00
LAYBURN CT	BELLSBRAE DR	4416 LAYBURN CT	S	\$32,192.00

LAYTON DR**Total Cost for Street: \$389,728.00**

Survey Street	Start Street	End Street	Orientation	
LAYTON DR	A ST	CANARY DR	E	\$97,625.00
LAYTON DR	CANARY DR	A ST	W	\$136,326.00
LAYTON DR	COCO LN	GEORGIA DR	E	\$70,581.00
LAYTON DR	GEORGIA DR	CANARY DR	W	\$85,196.00

LAZY J CT**Total Cost for Street: \$77,350.00**

Survey Street	Start Street	End Street	Orientation	
LAZY J CT	3100 LAZY J CT	BIG SKY DR	S	\$40,052.00
LAZY J CT	BIG SKY DR	3100 LAZY J CT	N	\$37,298.00

LE DONNE DR**Total Cost for Street: \$194,865.00**

Survey Street	Start Street	End Street	Orientation	
LE DONNE DR	4600 LE DONNE DR	UNDERWOOD WAY	S	\$18,010.00
LE DONNE DR	47TH ST	BRUNING CT	N	\$40,600.00
LE DONNE DR	BRUNING CT	UNDERWOOD WAY	N	\$38,500.00
LE DONNE DR	LIVINGSTON WAY	47TH ST	S	\$62,780.00
LE DONNE DR	UNDERWOOD WAY	LIVINGSTON WAY	S	\$34,975.00

LE PARC CT**Total Cost for Street: \$307,900.00**

Survey Street	Start Street	End Street	Orientation	
LE PARC CT	8540 LE PARC CT	8572 LE PARC CT	E	\$48,928.00
LE PARC CT	8545 LE PARC CT	KENNETH AVE	N	\$91,960.00
LE PARC CT	8572 LE PARC CT	8545 LE PARC CT	W	\$46,680.00
LE PARC CT	KENNETH AVE	8540 LE PARC CT	S	\$120,332.00

LEADER AVE**Total Cost for Street: \$758,842.00**

Survey Street	Start Street	End Street	Orientation	
LEADER AVE	5124 LEADER AVE	5204 LEADER AVE	S	\$65,472.00
LEADER AVE	5204 LEADER AVE	ATLANTA WAY	S	\$48,278.00
LEADER AVE	5415 LEADER AVE	HEMLOCK ST	N	\$84,248.00
LEADER AVE	5424 LEADER AVE	GARFIELD AVE	S	\$76,567.00
LEADER AVE	ATLANTA WAY	HEMLOCK ST	S	\$73,401.00
LEADER AVE	GARFIELD AVE	5415 LEADER AVE	N	\$94,036.00
LEADER AVE	HEMLOCK ST	TAHAMA ST	S	\$68,077.00
LEADER AVE	PIONEER WAY	WALNUT AVE	N	\$104,050.00
LEADER AVE	TAHAMA ST	5424 LEADER AVE	S	\$71,721.00
LEADER AVE	WALNUT AVE	5124 LEADER AVE	S	\$72,992.00

LEAFCREST WAY**Total Cost for Street: \$311,352.00**

Survey Street	Start Street	End Street	Orientation	
LEAFCREST WAY	8154 LEAFCREST WAY	TREECREST AVE	E	\$28,480.00
LEAFCREST WAY	8155 LEAFCREST WAY	FAIR OAKS BLVD	N	\$138,940.00
LEAFCREST WAY	FAIR OAKS BLVD	VINECREST DR	S	\$54,832.00
LEAFCREST WAY	TREECREST AVE	8155 LEAFCREST WAY	W	\$32,440.00
LEAFCREST WAY	VINECREST DR	8154 LEAFCREST WAY	S	\$56,660.00

LEAFMONT WAY**Total Cost for Street: \$413,868.00**

Survey Street	Start Street	End Street	Orientation	
---------------	--------------	------------	-------------	--

Sacramento County

Access Compliance Survey Report - Sidewalks

Cost Summary

LEAFMONT WAY	4305 LEAFMONT WAY	ROSE RIVER WAY	E	\$17,293.00
LEAFMONT WAY	OXWOOD DR	4305 LEAFMONT WAY	E	\$82,269.00
LEAFMONT WAY	ROSE RIVER WAY	ROSEPORT WAY	E	\$97,122.00
LEAFMONT WAY	ROSEPORT WAY	OXWOOD DR	W	\$217,184.00

LEAFWOOD DR

Total Cost for Street: \$210,428.00

Survey Street	Start Street	End Street	Orientation	
LEAFWOOD DR	6018 LEAFWOOD DR	6032 LEAFWOOD DR	S	\$23,180.00
LEAFWOOD DR	6027 LEAFWOOD DR	STANLEY AVE	W	\$43,968.00
LEAFWOOD DR	6032 LEAFWOOD DR	6048 LEAFWOOD DR	N	\$17,080.00
LEAFWOOD DR	6037 LEAFWOOD DR	6027 LEAFWOOD DR	S	\$15,760.00
LEAFWOOD DR	6048 LEAFWOOD DR	6066 LEAFWOOD DR	E	\$32,940.00
LEAFWOOD DR	6051 LEAFWOOD DR	6037 LEAFWOOD DR	N	\$19,940.00
LEAFWOOD DR	6067 LEAFWOOD DR	6051 LEAFWOOD DR	W	\$31,660.00
LEAFWOOD DR	STANLEY AVE	LEAFWOOD DR	E	\$25,900.00

LEANING TREE CT

Total Cost for Street: \$94,637.00

Survey Street	Start Street	End Street	Orientation	
LEANING TREE CT	8463 LEANING TREE CT	GLENTANA WAY	W	\$46,917.00
LEANING TREE CT	GLENTANA WAY	8463 LEANING TREE CT	E	\$47,720.00

LEATHAM AVE

Total Cost for Street: \$358,980.00

Survey Street	Start Street	End Street	Orientation	
LEATHAM AVE	8931 LEATHAM AVE	RIGLER ST	N	\$21,240.00
LEATHAM AVE	GROFF DR	VEGA DEL RIO DR	S	\$141,040.00
LEATHAM AVE	RIGLER ST	GROFF DR	S	\$57,300.00
LEATHAM AVE	VEGA DEL RIO DR	GROFF DR	N	\$139,400.00

LEATHERLEAF CT

Total Cost for Street: \$337,229.00

Survey Street	Start Street	End Street	Orientation	
LEATHERLEAF CT	8254 LEATHERLEAF CT	SILVER LEGEND DR	W	\$97,348.00
LEATHERLEAF CT	8324 LEATHERLEAF CT	8336 LEATHERLEAF CT	W	\$18,000.00
LEATHERLEAF CT	8333 LEATHERLEAF CT	SILVER LEGEND DR	E	\$71,564.00
LEATHERLEAF CT	SILVER LEGEND DR	8320 LEATHERLEAF CT	W	\$150,317.00

LEATHERWOOD WAY

Total Cost for Street: \$196,813.00

Survey Street	Start Street	End Street	Orientation	
LEATHERWOOD WAY	6717 LEATHERWOOD WAY	DONERAIL DR	E	\$30,813.00
LEATHERWOOD WAY	6726 LEATHERWOOD WAY	DONERAIL DR	E	\$44,755.00
LEATHERWOOD WAY	6801 LEATHERWOOD WAY	6717 LEATHERWOOD WAY	S	\$56,312.00
LEATHERWOOD WAY	ANDREA BLVD	6801 LEATHERWOOD WAY	S	\$23,014.00
LEATHERWOOD WAY	DONERAIL DR	6726 LEATHERWOOD WAY	N	\$41,919.00

LEAVITT WAY

Total Cost for Street: \$164,384.00

Survey Street	Start Street	End Street	Orientation	
LEAVITT WAY	EL SINORE WAY	PALM AVE	W	\$83,704.00
LEAVITT WAY	PALM AVE	EL SINORE WAY	E	\$80,680.00

LEDA CT

Total Cost for Street: \$33,920.00

Survey Street	Start Street	End Street	Orientation	
LEDA CT	8313 LEDA CT	SHERBROOK WAY	W	\$12,844.00
LEDA CT	SHERBROOK WAY	8313 LEDA CT	E/W	\$21,076.00

LEEDY LN

Total Cost for Street: \$23,232.00

Survey Street	Start Street	End Street	Orientation	
LEEDY LN	9058 LEEDY LN	BEAUREGARD WAY	S	\$9,916.00

Sacramento County

Access Compliance Survey Report - Sidewalks

Cost Summary

LEEDY LN	BEAUREGARD WAY	9035 LEEDY LN	N	\$13,316.00
LEEWILL AVE			Total Cost for Street:	\$80,060.00
Survey Street	Start Street	End Street	Orientation	
LEEWILL AVE	BIRNAM ST	KENORA ST	S	\$48,224.00
LEEWILL AVE	KENORA ST	BIRNAM ST	N	\$31,836.00
LEGACY CT			Total Cost for Street:	\$98,485.00
Survey Street	Start Street	End Street	Orientation	
LEGACY CT	8105 LEGACY CT	HEARTLAND DR	E	\$48,893.00
LEGACY CT	HEARTLAND DR	8105 LEGACY CT	W	\$49,592.00
LEGACY LN			Total Cost for Street:	\$15,785.00
Survey Street	Start Street	End Street	Orientation	
LEGACY LN	LEGACY LN	MURIETA DR	NW	\$15,785.00
LEHIGH CT			Total Cost for Street:	\$34,608.00
Survey Street	Start Street	End Street	Orientation	
LEHIGH CT	WELLESLEY WAY	WELLESLEY WAY	E /	\$34,608.00
LEHMAN WAY			Total Cost for Street:	\$72,660.00
Survey Street	Start Street	End Street	Orientation	
LEHMAN WAY	5021 LEHMAN WAY	MINORESS WAY	N	\$43,716.00
LEHMAN WAY	MINORESS WAY	REYN OAKS WAY	S	\$28,944.00
LEIBER WAY			Total Cost for Street:	\$54,769.00
Survey Street	Start Street	End Street	Orientation	
LEIBER WAY	ASIMOV WAY	HEINLEIN WAY	E	\$21,933.00
LEIBER WAY	HEINLEIN CT	BLOCH CT	W	\$32,836.00
LEILANI CT			Total Cost for Street:	\$37,400.00
Survey Street	Start Street	End Street	Orientation	
LEILANI CT	8199 LEILANI CT	IONA WAY	N	\$15,480.00
LEILANI CT	IONA WAY	8198 LEILANI CT	S	\$21,920.00
LEMAS RD			Total Cost for Street:	\$490,417.00
Survey Street	Start Street	End Street	Orientation	
LEMAS RD	8750 LEMAS RD	DELAGE WAY	S	\$50,888.00
LEMAS RD	8755 LEMAS RD	LA MARGARITA WAY	E	\$20,040.00
LEMAS RD	CARLISLE AVE	8746 LEMAS RD	W	\$85,788.00
LEMAS RD	DELAGE WAY	ELK GROVE FLORIN RD	S	\$124,382.00
LEMAS RD	ELK GROVE FLORIN RD	LA MARGARITA WAY	N	\$9,924.00
LEMAS RD	LA CARNACION WAY	8755 LEMAS RD	N	\$85,256.00
LEMAS RD	LA MARGARITA WAY	LA CARNACION WAY	N	\$114,139.00
LEMON COVE CT			Total Cost for Street:	\$67,620.00
Survey Street	Start Street	End Street	Orientation	
LEMON COVE CT	8100 LEMON COVE CT	VISALIA WAY	S	\$34,160.00
LEMON COVE CT	VISALIA WAY	8101 LEMON COVE CT	N	\$33,460.00
LEMON HILL AVE			Total Cost for Street:	\$952,420.00
Survey Street	Start Street	End Street	Orientation	
LEMON HILL AVE	44TH ST	LAURINE WAY	S	\$69,750.00
LEMON HILL AVE	5212 LEMON HILL AVE	LUCERO DR	S	\$38,840.00
LEMON HILL AVE	CASA NICOLE WAY	DEWEY BLVD	N	\$122,670.00
LEMON HILL AVE	DEWEY BLVD	SAMPSON BLVD	N	\$22,505.00
LEMON HILL AVE	LAURINE WAY	SAMPSON BLVD	S	\$179,655.00

Sacramento County

Access Compliance Survey Report - Sidewalks

Cost Summary

LEMON HILL AVE	LUCERO DR	STOCKTON BLVD	S	\$193,795.00
LEMON HILL AVE	SAMPSON BLVD	5212 LEMON HILL AVE	S	\$138,545.00
LEMON HILL AVE	STOCKTON BLVD	LUCERO DR	N	\$120,200.00
LEMON HILL AVE	VISTA AVE	LAURINE WAY	N	\$66,460.00

LEMON TEA DR

Total Cost for Street: \$28,208.00

Survey Street	Start Street	End Street	Orientation	
LEMON TEA DR	GERBER RD	TEA BERRY WAY	W	\$14,784.00
LEMON TEA DR	PEKOE WAY	GERBER RD	E	\$13,424.00

LENA WAY

Total Cost for Street: \$311,262.13

Survey Street	Start Street	End Street	Orientation	
LENA WAY	4983 LENA WAY	5008 LENA WAY	S	\$21,620.00
LENA WAY	5008 LENA WAY	5008 LENA WAY	E	\$2,500.00
LENA WAY	5015 LENA WAY	4983 LENA WAY	N	\$15,976.00
LENA WAY	5040 LENA WAY	VILLA CAMPO WAY	W	\$7,920.00
LENA WAY	VILLA CAMPO WAY	5015 LENA WAY	W	\$263,246.13

LENHART RD

Total Cost for Street: \$314,579.00

Survey Street	Start Street	End Street	Orientation	
LENHART RD	7981 STOCKTON BLVD	RANGEVIEW RD	W	\$76,324.00
LENHART RD	IONA WAY	ROESBORO CIR	N	\$15,275.00
LENHART RD	PEPITONE CT	ROESBORO CIR	N	\$20,720.00
LENHART RD	POWER INN RD	IONA WAY	S	\$118,150.00
LENHART RD	ROESBORO CIR	PEPITONE CT	N	\$45,740.00
LENHART RD	ROSEVIEW WAY	POWER INN RD	N	\$38,370.00

LENNANE DR

Total Cost for Street: \$417,856.00

Survey Street	Start Street	End Street	Orientation	
LENNANE DR	N FREEWAY BLVD	NATIONAL DR	E	\$169,728.00
LENNANE DR	NATIONAL DR	N FREEWAY BLVD	W	\$248,128.00

LENORE WAY

Total Cost for Street: \$219,515.00

Survey Street	Start Street	End Street	Orientation	
LENORE WAY	3708 LENORE WAY	3738 LENORE WAY	E	\$59,752.00
LENORE WAY	3711 LENORE WAY	POLK ST	N	\$28,192.00
LENORE WAY	3738 LENORE WAY	SHELL ST	S	\$25,136.00
LENORE WAY	3743 LENORE WAY	3711 LENORE WAY	W	\$48,663.00
LENORE WAY	POLK ST	3708 LENORE WAY	S	\$32,688.00
LENORE WAY	SHELL ST	3743 LENORE WAY	N	\$25,084.00

LEOLA WAY

Total Cost for Street: \$397,063.00

Survey Street	Start Street	End Street	Orientation	
LEOLA WAY	42ND AVE	44TH AVE	W	\$67,010.00
LEOLA WAY	44TH AVE	47TH AVE	W	\$218,233.00
LEOLA WAY	47TH AVE	44TH AVE	E	\$111,820.00

LEOLETA WAY

Total Cost for Street: \$305,290.00

Survey Street	Start Street	End Street	Orientation	
LEOLETA WAY	2736 LEOLETA WAY	MISSION AVE	N	\$90,261.00
LEOLETA WAY	2741 LEOLETA WAY	KENNETH AVE	W	\$60,272.00
LEOLETA WAY	KENNETH AVE	2736 LEOLETA WAY	E	\$68,940.00
LEOLETA WAY	MISSION AVE	2741 LEOLETA WAY	S	\$85,817.00

LEOPARD CT

Total Cost for Street: \$25,833.00

Survey Street	Start Street	End Street	Orientation	
---------------	--------------	------------	-------------	--

Sacramento County

Access Compliance Survey Report - Sidewalks

Cost Summary

LEOPARD CT	7912 LEOPARD CT	GIANT PANDA DR	W	\$12,952.00
LEOPARD CT	GIANT PANDA DR	7911 LEOPARD CT	E	\$12,881.00

LEOPARD LILY CT Total Cost for Street: \$12,772.00

Survey Street	Start Street	End Street	Orientation	
LEOPARD LILY CT	LEOPARD LILY CT	POINSETTIA DR	N	\$5,692.00
LEOPARD LILY CT	POINSETTIA DR	LEOPARD LILY CT	S	\$7,080.00

LEQUEL WAY Total Cost for Street: \$357,049.00

Survey Street	Start Street	End Street	Orientation	
LEQUEL WAY	5240 LEQUEL WAY	KEARNEY WAY	S	\$38,440.00
LEQUEL WAY	5245 LEQUEL WAY	NYODA WAY	E	\$19,996.00
LEQUEL WAY	5437 LEQUEL WAY	JASON WAY	N	\$53,784.00
LEQUEL WAY	ENGLE RD	5236 LEQUEL WAY	W	\$47,264.00
LEQUEL WAY	JASON WAY	5245 LEQUEL WAY	N	\$85,656.00
LEQUEL WAY	KEARNEY WAY	5437 LEQUEL WAY	S	\$94,741.00
LEQUEL WAY	NYODA WAY	ENGLE RD	E	\$17,168.00

LEROY CT Total Cost for Street: \$70,412.00

Survey Street	Start Street	End Street	Orientation	
LEROY CT	5058 LEROY CT	ROMERO WAY	N	\$38,912.00
LEROY CT	ROMERO WAY	5058 LEROY CT	S	\$31,500.00

LERWICK RD Total Cost for Street: \$2,162,800.94

Survey Street	Start Street	End Street	Orientation	
LERWICK RD	2720 LERWICK RD	LERWICK RD	S	\$190,060.00
LERWICK RD	2725 LERWICK RD	EDISON AVE	W	\$66,156.00
LERWICK RD	2761 LERWICK RD	2725 LERWICK RD	N	\$87,668.00
LERWICK RD	3001 LERWICK RD	2761 LERWICK RD	N	\$171,626.00
LERWICK RD	3314 LERWICK RD	E COUNTRY CLUB LN	S	\$50,592.00
LERWICK RD	3351 LERWICK RD	3323 LERWICK RD	N	\$81,080.00
LERWICK RD	E COUNTRY CLUB LN	SANDRA CT	S	\$153,152.00
LERWICK RD	EDISON AVE	2720 LERWICK RD	E	\$55,792.00
LERWICK RD	LERWICK RD	2944 LERWICK RD	S	\$308,033.93
LERWICK RD	MORSE AVE	3013 LERWICK RD	N	\$178,238.14
LERWICK RD	SANDRA CT	WATT AVE	S	\$26,672.00
LERWICK RD	WATT AVE	3351 LERWICK RD	N	\$793,730.87

LESTERFORD CT Total Cost for Street: \$162,852.00

Survey Street	Start Street	End Street	Orientation	
LESTERFORD CT	7200 LESTERFORD CT	DEDRICK CT	E	\$18,617.00
LESTERFORD CT	DEDRICK CT	TUPELO DR	E	\$57,182.00
LESTERFORD CT	TUPELO DR	7200 LESTERFORD CT	W	\$87,053.00

LEVAGIN CT Total Cost for Street: \$37,154.00

Survey Street	Start Street	End Street	Orientation	
LEVAGIN CT	7543 LEVAGIN CT	SAINT TROPEZ WAY	W	\$24,468.00
LEVAGIN CT	SAINT TROPEZ WAY	7543 LEVAGIN CT	E	\$12,686.00

LEVERETT CT Total Cost for Street: \$58,224.00

Survey Street	Start Street	End Street	Orientation	
LEVERETT CT	4647 LEVERETT CT	MCDERMOTT DR	N	\$36,212.00
LEVERETT CT	MCDERMOTT DR	4647 LEVERETT CT	S	\$22,012.00

LEWIS AVE Total Cost for Street: \$253,853.00

Survey Street	Start Street	End Street	Orientation	
---------------	--------------	------------	-------------	--

Sacramento County

Access Compliance Survey Report - Sidewalks

Cost Summary

LEWIS AVE	CARRIAGE OAKS WAY	END OF SIDEWALK	W	\$65,314.00
LEWIS AVE	COOPER MILL CT	RIDGEPOINT DR	E	\$15,754.00
LEWIS AVE	END OF SIDEWALK	KNAPWOOD CT	E	\$26,262.00
LEWIS AVE	GREAT VALLEY DR	RIDGEPOINT DR	W	\$86,750.00
LEWIS AVE	GREY BIRCH WAY	GREAT VALLEY DR	E	\$6,940.00
LEWIS AVE	KNAPWOOD CT	COOPER MILL CT	E	\$12,236.00
LEWIS AVE	RIDGEPOINT DR	CARRIAGE OAKS WAY	W	\$28,617.00
LEWIS AVE	RIVER BIRCH PL	GREY BIRCH WAY	E	\$11,980.00

LEWIS CARROLL WAY

Total Cost for Street: \$139,090.00

Survey Street	Start Street	End Street	Orientation	
LEWIS CARROLL WAY	4811 LEWIS CARROLL WAY	OAKHOLLOW DR	N	\$23,340.00
LEWIS CARROLL WAY	OAKHOLLOW DR	VILLA DR	S	\$83,294.00
LEWIS CARROLL WAY	VILLA DR	4811 LEWIS CARROLL WAY	N	\$32,456.00

LEWISTON WAY

Total Cost for Street: \$301,291.44

Survey Street	Start Street	End Street	Orientation	
LEWISTON WAY	HARLEY WAY	SIDEWALK END	W	\$260,541.44
LEWISTON WAY	LINDALE DR	HARLEY WAY	E	\$40,750.00

LEXUS WAY

Total Cost for Street: \$227,849.76

Survey Street	Start Street	End Street	Orientation	
LEXUS WAY	8079 LEXUS WAY	STEVENSON AVE	E	\$57,305.00
LEXUS WAY	CLIFFE WAY	8079 LEXUS WAY	E	\$4,900.00
LEXUS WAY	GOLDEN PARK CT	CLIFFE WAY	W	\$38,520.00
LEXUS WAY	STEVENSON AVE	GOLDEN PARK CT	W	\$127,124.76

LEYDEN ST

Total Cost for Street: \$207,921.00

Survey Street	Start Street	End Street	Orientation	
LEYDEN ST	RHINE WAY	ROTTERDAM DR	W	\$110,512.00
LEYDEN ST	ROTTERDAM DR	RHINE WAY	E	\$97,409.00

LIBBY WAY

Total Cost for Street: \$133,031.00

Survey Street	Start Street	End Street	Orientation	
LIBBY WAY	2341 LIBBY WAY	ELIZABETH AVE	W	\$60,673.00
LIBBY WAY	ELIZABETH AVE	2341 LIBBY WAY	E	\$72,358.00

LIBERTY ST

Total Cost for Street: \$79,402.00

Survey Street	Start Street	End Street	Orientation	
LIBERTY ST	5350 LIBERTY ST	5410 LIBERTY ST	E	\$21,693.00
LIBERTY ST	5410 LIBERTY ST	5430 LIBERTY ST	E	\$5,389.00
LIBERTY ST	5430 LIBERTY ST	PRESIDENT AVE	E	\$9,192.00
LIBERTY ST	PRESIDENT AVE	5350 LIBERTY ST	W	\$43,128.00

LIDIA WAY

Total Cost for Street: \$95,980.00

Survey Street	Start Street	End Street	Orientation	
LIDIA WAY	7400 LIDIA WAY	CARDENAS WAY	W	\$10,660.00
LIDIA WAY	CARDENAS WAY	FLEMING AVE	W	\$27,160.00
LIDIA WAY	FLEMING AVE	7401 LIDIA WAY	E	\$58,160.00

LIESEL CT

Total Cost for Street: \$75,640.00

Survey Street	Start Street	End Street	Orientation	
LIESEL CT	4750 LIESEL CT	MORAGA DR	E	\$38,700.00
LIESEL CT	MORAGA DR	4750 LIESEL CT	W	\$36,940.00

LIGGETT WAY**Total Cost for Street: \$122,332.00**

Survey Street	Start Street	End Street	Orientation	
LIGGETT WAY	5628 LIGGETT WAY	HORTON LN	S	\$18,344.00
LIGGETT WAY	APPLE BLOSSOM WAY	5627 LIGGETT WAY	N	\$72,276.00
LIGGETT WAY	HORTON LN	APPLE BLOSSOM WAY	S	\$31,712.00

LIGHT FOOT CT**Total Cost for Street: \$182,106.00**

Survey Street	Start Street	End Street	Orientation	
LIGHT FOOT CT	3753 LIGHT FOOT CT	BLACK BEAR DR	N	\$85,149.00
LIGHT FOOT CT	BLACK BEAR DR	3753 LIGHT FOOT CT	S	\$96,957.00

LILA LN**Total Cost for Street: \$190,400.00**

Survey Street	Start Street	End Street	Orientation	
LILA LN	DAVID DR	STEPHEN DR	E	\$27,536.00
LILA LN	E ST	N HAVEN DR	W	\$42,208.00
LILA LN	N HAVEN DR	DAVID DR	E	\$57,712.00
LILA LN	STEPHEN DR	E ST	W	\$62,944.00

LILAC BUSH CT**Total Cost for Street: \$9,616.00**

Survey Street	Start Street	End Street	Orientation	
LILAC BUSH CT	LILAC BUSH CT	POINSETTIA DR	N	\$5,888.00
LILAC BUSH CT	POINSETTIA DR	LILAC BUSH CT	S	\$3,728.00

LILAC LN**Total Cost for Street: \$520,797.96**

Survey Street	Start Street	End Street	Orientation	
LILAC LN	507 LILAC LN	501 LILAC LN	N	\$4,304.00
LILAC LN	6TH ST	509 LILAC LN	N	\$68,901.00
LILAC LN	JAMIE CT	RIO LINDA BLVD	N	\$61,916.96
LILAC LN	RIO LINDA BLVD 6TH ST ALY	RIO LINDA BLVD	N	\$385,676.00

LILAC RIDGE CT**Total Cost for Street: \$41,258.00**

Survey Street	Start Street	End Street	Orientation	
LILAC RIDGE CT	8433 LILAC RIDGE CT	PALMERSON DR	E	\$28,828.00
LILAC RIDGE CT	PALMERSON DR	8433 LILAC RIDGE CT	W	\$12,430.00

LILIBET AVE**Total Cost for Street: \$263,772.00**

Survey Street	Start Street	End Street	Orientation	
LILIBET AVE	ASHGROVE WAY	WESTPORTER DR	S	\$29,286.00
LILIBET AVE	TALLYHO DR	ASHGROVE WAY	S	\$95,490.00
LILIBET AVE	WESTPORTER DR	TALLYHO DR	N	\$138,996.00

LILLEHAMMER CT**Total Cost for Street: \$104,440.00**

Survey Street	Start Street	End Street	Orientation	
LILLEHAMMER CT	4138 LILLEHAMMER CT	HELSINKI WAY	N	\$54,480.00
LILLEHAMMER CT	HELSINKI WAY	4138 LILLEHAMMER CT	S	\$49,960.00

LILY HILL CT**Total Cost for Street: \$226,290.00**

Survey Street	Start Street	End Street	Orientation	
LILY HILL CT	3701 LILY HILL CT	NORTHAM DR	S	\$85,850.00
LILY HILL CT	NORTHAM DR	3701 LILY HILL CT	N	\$140,440.00

LIME COVE CT**Total Cost for Street: \$57,360.00**

Survey Street	Start Street	End Street	Orientation	
LIME COVE CT	8260 LIME COVE CT	TURLOCK WAY	S	\$31,080.00
LIME COVE CT	BORON WAY	8261 LIME COVE CT	N	\$26,280.00

LIME GROVE WAY**Total Cost for Street: \$104,644.00**

Survey Street	Start Street	End Street	Orientation	
LIME GROVE WAY	7040 LIME GROVE WAY	DOVE DR	S	\$53,620.00
LIME GROVE WAY	DOVE DR	7040 LIME GROVE WAY	N	\$51,024.00

LINCOLN AVE**Total Cost for Street: \$1,340,604.39**

Survey Street	Start Street	End Street	Orientation	
LINCOLN AVE	5920 LINCOLN AVE	LINCOLN AVE	S	\$148,764.00
LINCOLN AVE	6005 LINCOLN AVE	SALMAAN DR	N	\$20,452.00
LINCOLN AVE	6104 LINCOLN AVE	LINCOLN AVE	S	\$14,896.00
LINCOLN AVE	6342 LINCOLN AVE	SANGAMON ST	S	\$19,996.00
LINCOLN AVE	6429 LINCOLN AVE	JOSH CT	N	\$11,405.00
LINCOLN AVE	6600 LINCOLN AVE	VALIANT ST	S	\$22,160.00
LINCOLN AVE	7047 LINCOLN AVE	FRIDA MARIA CT	N	\$8,560.00
LINCOLN AVE	CLOVER KNOLL CT	6214 LINCOLN AVE	N	\$34,240.00
LINCOLN AVE	FRIDA MARIA CT	PARADISE DR	N	\$19,380.00
LINCOLN AVE	GLENRIDGE DR	FRIDA MARIA CT	N	\$94,136.27
LINCOLN AVE	JOSH CT	MINDT CT	N	\$20,712.00
LINCOLN AVE	LINCOLN AVE	POPPLETON WAY	S	\$10,488.00
LINCOLN AVE	LINCOLN CREEK CIR	LINCOLN CREEK CIR	S	\$108,296.00
LINCOLN AVE	LINGROVE WAY	6801 LINCOLN AVE	N	\$7,680.00
LINCOLN AVE	MANZANITA AVE	5920 LINCOLN AVE	S	\$95,374.94
LINCOLN AVE	MINDT CT	CLOVER KNOLL CT	N	\$70,000.00
LINCOLN AVE	PARADISE DR	STOLLWOOD DR	N	\$72,552.00
LINCOLN AVE	POPPLETON WAY	LINCOLN CREEK CIR	S	\$83,204.00
LINCOLN AVE	SALMAAN DR	MANZANITA AVE	N	\$137,814.00
LINCOLN AVE	SHERA LN	EMPIRE WAY	S	\$277,154.18
LINCOLN AVE	STOLLWOOD DR	LINGROVE WAY	N	\$52,892.00
LINCOLN AVE	VALIANT ST	LINCOLN AVE	S	\$10,448.00

LINCOLN CREEK CIR**Total Cost for Street: \$334,880.00**

Survey Street	Start Street	End Street	Orientation	
LINCOLN CREEK CIR	6930 LINCOLN CREEK CIR	CRABTREE CT	S	\$104,680.00
LINCOLN CREEK CIR	6935 LINCOLN CREEK CIR	LINCOLN AVE	E	\$37,352.00
LINCOLN CREEK CIR	6977 LINCOLN CREEK CIR	6935 LINCOLN CREEK CIR	N	\$114,676.00
LINCOLN CREEK CIR	LINCOLN AVE	LINCOLN CREEK CIR	W	\$78,172.00

LINCOLN HILLS WAY**Total Cost for Street: \$115,340.00**

Survey Street	Start Street	End Street	Orientation	
LINCOLN HILLS WAY	5946 LINCOLN HILLS WAY	SALMAAN DR	S	\$63,244.00
LINCOLN HILLS WAY	SALMAAN DR	5943 LINCOLN HILLS WAY	N	\$52,096.00

LINCOLN VILLA WAY**Total Cost for Street: \$325,916.00**

Survey Street	Start Street	End Street	Orientation	
LINCOLN VILLA WAY	5220 LINCOLN VILLA WAY	OLD VILLA CT	E	\$46,632.00
LINCOLN VILLA WAY	5229 LINCOLN VILLA WAY	5241 LINCOLN VILLA WAY	S	\$77,588.00
LINCOLN VILLA WAY	5309 LINCOLN VILLA WAY	5229 LINCOLN VILLA WAY	W	\$73,320.00
LINCOLN VILLA WAY	ILLINOIS AVE	5220 LINCOLN VILLA WAY	N	\$93,240.00
LINCOLN VILLA WAY	OLD VILLA CT	5310 LINCOLN VILLA WAY	E	\$35,136.00

LINCOLNSHIRE DR**Total Cost for Street: \$110,850.00**

Survey Street	Start Street	End Street	Orientation	
LINCOLNSHIRE DR	FLORIN RD	WILLIAMSBOURGH DR	E	\$55,720.00
LINCOLNSHIRE DR	WILLIAMSBOURGH DR	FLORIN RD	W	\$55,130.00

LINDA LN**Total Cost for Street: \$314,717.36**

Survey Street	Start Street	End Street	Orientation	
LINDA LN	5545 LINDA LN	SUFFOLK WAY	N	\$8,400.00
LINDA LN	CARMELO DR	5530 LINDA LN	S	\$69,516.00
LINDA LN	SUFFOLK WAY	CARMELO DR	NE	\$236,801.36

LINDA LOU DR**Total Cost for Street: \$290,216.00**

Survey Street	Start Street	End Street	Orientation	
LINDA LOU DR	5230 LINDA LOU DR	MAUDRAY WAY	E	\$6,806.00
LINDA LOU DR	5235 LINDA LOU DR	PAMLEE CT	N	\$80,830.00
LINDA LOU DR	MAUDRAY WAY	5235 LINDA LOU DR	E	\$11,312.00
LINDA LOU DR	PAMLEE CT	REGGIE WAY	N	\$30,732.00
LINDA LOU DR	REGGIE WAY	WALNUT AVE	N	\$13,000.00
LINDA LOU DR	WALNUT AVE	5230 LINDA LOU DR	S	\$147,536.00

LINDA OAK CT**Total Cost for Street: \$94,381.00**

Survey Street	Start Street	End Street	Orientation	
LINDA OAK CT	5600 LINDA OAK CT	ROCA WAY	S	\$50,325.00
LINDA OAK CT	ROCA WAY	5601 LINDA OAK CT	N	\$44,056.00

LINDA RIO DR**Total Cost for Street: \$1,422,524.00**

Survey Street	Start Street	End Street	Orientation	
LINDA RIO DR	9348 LINDA RIO DR	MIRA DEL RIO DR	S	\$104,460.00
LINDA RIO DR	9470 BUTTERFIELD WAY	BUTTERFIELD WAY	SE	\$3,988.00
LINDA RIO DR	9517 LINDA RIO DR	BUTTERFIELD WAY	W	\$32,840.00
LINDA RIO DR	9528 LINDA RIO DR	9640 LINDA RIO DR	E	\$154,146.00
LINDA RIO DR	9529 LINDA RIO DR	9517 LINDA RIO DR	S	\$10,680.00
LINDA RIO DR	9541 LINDA RIO DR	9529 LINDA RIO DR	N	\$8,420.00
LINDA RIO DR	9640 LINDA RIO DR	MIRA DEL RIO DR	E	\$74,186.00
LINDA RIO DR	ADRIATIC WAY	GREEN BAY WAY	S	\$27,760.00
LINDA RIO DR	ALCOSTA WAY	SAINT LOUIS WAY	W	\$35,373.00
LINDA RIO DR	BUTTERFIELD WAY	9470 BUTTERFIELD WAY	NW	\$59,336.00
LINDA RIO DR	CATANIA WAY	CATANIA WAY	S	\$34,900.00
LINDA RIO DR	FORT WORTH WAY	ALCOSTA WAY	W	\$36,328.00
LINDA RIO DR	GREEN BAY WAY	TIBER DR	S	\$52,420.00
LINDA RIO DR	LA RIVIERA DR	WHITEWATER WAY	E	\$74,360.00
LINDA RIO DR	LINDA RIO DR	FORT WORTH WAY	W	\$2,096.00
LINDA RIO DR	MARIA WAY	MIRA DEL RIO DR	N	\$18,400.00
LINDA RIO DR	MIRA DEL RIO DR	LINDA RIO DR	W	\$166,034.00
LINDA RIO DR	PEPPER OAKS DR	SIDEWALK END	S	\$12,615.00
LINDA RIO DR	RAWHIDE WAY	LA RIVIERA DR	W	\$21,380.00
LINDA RIO DR	RIO BRAVO CIR	WHITEWATER WAY	N	\$192,698.00
LINDA RIO DR	SAINT LOUIS WAY	9541 LINDA RIO DR	W	\$34,560.00
LINDA RIO DR	SIDEWALK START	MARIA WAY	N	\$54,880.00
LINDA RIO DR	TIBER DR	CATANIA WAY	S	\$17,370.00
LINDA RIO DR	TOPEKA WAY	9348 LINDA RIO DR	N	\$17,180.00
LINDA RIO DR	VOLGA WAY	RIO BRAVO CIR	N	\$60,204.00
LINDA RIO DR	WHITEWATER WAY	ADRIATIC WAY	S	\$115,910.00

LINDALE DR**Total Cost for Street: \$1,669,376.28**

Survey Street	Start Street	End Street	Orientation	
LINDALE DR	6895 LINDALE DR	6881 LINDALE DR	N	\$10,850.00
LINDALE DR	BAMA CT	EWING WAY	S	\$27,340.00

Sacramento County

Access Compliance Survey Report - Sidewalks

Cost Summary

LINDALE DR	BARKLEY WAY	FLORIN RD	E	\$110,055.00
LINDALE DR	CHANDLER DR	SAHARA CT	W	\$65,990.00
LINDALE DR	DEL CORONADO WAY	BAMA CT	S	\$41,960.00
LINDALE DR	DEL PRADO WAY	DEL CORONADO WAY	S	\$91,520.00
LINDALE DR	EWING WAY	PALMER HOUSE DR	S	\$159,720.00
LINDALE DR	FLAMINGO WAY	CHANDLER DR	E	\$26,330.00
LINDALE DR	FLORIN RD	CHANDLER DR	W	\$224,000.00
LINDALE DR	FORT PITT WAY	DEL PRADO WAY	N	\$102,725.00
LINDALE DR	LEWISTON WAY	FLORIN RD	W	\$466,456.28
LINDALE DR	PALMER HOUSE DR	RIMROCK DR	N	\$114,460.00
LINDALE DR	RIMROCK DR	FORT PITT WAY	N	\$105,540.00
LINDALE DR	SAHARA CT	DEL PRADO CT	S	\$25,620.00
LINDALE DR	SIDEWALK START	STOCKTON BLVD	N	\$8,770.00
LINDALE DR	STOCKTON BLVD	LEWISTON WAY	S	\$51,780.00
LINDALE DR	SUNNYSLOPE DR	LEWISTON WAY	E	\$36,260.00

LINDAY WAY

Total Cost for Street: \$461,128.00

Survey Street	Start Street	End Street	Orientation	
LINDAY WAY	11584 LINDAY WAY	MARISSA CT	S	\$43,168.00
LINDAY WAY	CABO WAY	PLAYA WAY	N	\$32,320.00
LINDAY WAY	MARISSA WAY	STAHL CT	N	\$71,664.00
LINDAY WAY	PLAYA WAY	PYRITES WAY	N	\$22,720.00
LINDAY WAY	PYRITES WAY	11584 LINDAY WAY	S	\$237,016.00
LINDAY WAY	STAHL CT	CABO WAY	N	\$54,240.00

LINDEN GROVE WAY

Total Cost for Street: \$155,092.00

Survey Street	Start Street	End Street	Orientation	
LINDEN GROVE WAY	COTTAGE WAY	OAK LEAF AVE	W	\$78,300.00
LINDEN GROVE WAY	OAK LEAF AVE	COTTAGE WAY	E	\$76,792.00

LINDENWOOD WAY

Total Cost for Street: \$323,670.00

Survey Street	Start Street	End Street	Orientation	
LINDENWOOD WAY	3501 CORALWOOD WAY	3542 LINDENWOOD WAY	S	\$16,280.00
LINDENWOOD WAY	3508 LINDENWOOD WAY	CORALWOOD WAY	S	\$3,720.00
LINDENWOOD WAY	3533 LINDENWOOD WAY	BRYDON WAY	N	\$76,670.00
LINDENWOOD WAY	3542 LINDENWOOD WAY	ALDERSON AVE	W	\$103,240.00
LINDENWOOD WAY	ALDERSON AVE	3533 LINDENWOOD WAY	E	\$88,880.00
LINDENWOOD WAY	BRYDON WAY	3508 LINDENWOOD WAY	S	\$34,880.00

LINDERHOF WAY

Total Cost for Street: \$138,020.00

Survey Street	Start Street	End Street	Orientation	
LINDERHOF WAY	8364 LINDERHOF WAY	JANSET WAY	W	\$25,900.00
LINDERHOF WAY	8365 LINDERHOF WAY	ARDITH DR	S	\$20,632.00
LINDERHOF WAY	ARDITH DR	8360 LINDERHOF WAY	N	\$66,172.00
LINDERHOF WAY	JANSET WAY	8803 LINDERHOF WAY	W	\$25,316.00

LINDFIELD CT

Total Cost for Street: \$41,329.00

Survey Street	Start Street	End Street	Orientation	
LINDFIELD CT	9273 LINDFIELD CT	EMPINGHAM WAY	N	\$21,088.00
LINDFIELD CT	EMPINGHAM WAY	9272 LINDFIELD CT	S	\$20,241.00

LINDI CT

Total Cost for Street: \$140,232.00

Survey Street	Start Street	End Street	Orientation	
LINDI CT	3425 LINDI CT	LANDIS AVE	W	\$58,520.00
LINDI CT	LANDIS AVE	3425 LINDI CT	E	\$81,712.00

LINENFOLD CT**Total Cost for Street: \$21,572.00**

Survey Street	Start Street	End Street	Orientation	
LINENFOLD CT	STRASBOURG WAY	STRASBOURG WAY	S/N	\$21,572.00

LINGROVE WAY**Total Cost for Street: \$152,165.00**

Survey Street	Start Street	End Street	Orientation	
LINGROVE WAY	4229 LINGROVE WAY	LINCOLN AVE	W	\$62,760.00
LINGROVE WAY	LINCOLN AVE	4228 LINGROVE WAY	E	\$89,405.00

LINN WAY**Total Cost for Street: \$301,997.00**

Survey Street	Start Street	End Street	Orientation	
LINN WAY	2ND ST	6435 LINN WAY	N	\$93,936.00
LINN WAY	6435 LINN WAY	6401 LINN WAY	W	\$70,216.00
LINN WAY	6444 LINN WAY	2ND ST	S	\$84,493.00
LINN WAY	LINN WAY	MONTICELLO AVE	E	\$29,100.00
LINN WAY	MONTICELLO AVE	6444 LINN WAY	E	\$24,252.00

LINNET CT**Total Cost for Street: \$42,708.00**

Survey Street	Start Street	End Street	Orientation	
LINNET CT	4021 LINNET CT	WYCOMBE DR	W	\$24,028.00
LINNET CT	WYCOMBE DR	4029 LINNET CT	E	\$18,680.00

LINUS WAY**Total Cost for Street: \$266,103.00**

Survey Street	Start Street	End Street	Orientation	
LINUS WAY	ARIS WAY	MARLOW CT	E	\$22,508.00
LINUS WAY	GIBBONS DR	ARIS WAY	E	\$86,928.00
LINUS WAY	MARLOW CT	ROCHDALE DR	E	\$26,825.00
LINUS WAY	MAUDRAY WAY	GIBBONS DR	W	\$29,894.00
LINUS WAY	ROCHDALE DR	MAUDRAY WAY	W	\$99,948.00

LINWOOD WAY**Total Cost for Street: \$189,760.00**

Survey Street	Start Street	End Street	Orientation	
LINWOOD WAY	CHANDLER DR	SUNNYSLOPE DR	W	\$74,300.00
LINWOOD WAY	RIMROCK DR	CHANDLER DR	E	\$99,850.00
LINWOOD WAY	SUNNYSLOPE DR	RIMROCK DR	W	\$15,610.00

LION HEART CT**Total Cost for Street: \$43,388.00**

Survey Street	Start Street	End Street	Orientation	
LION HEART CT	241 LION HEART CT	250 LION HEART CT	N	\$3,912.00
LION HEART CT	250 LION HEART CT	CRUSADE CT	S	\$22,956.00
LION HEART CT	LION HEART WAY	241 LION HEART CT	N	\$16,520.00

LION HEART WAY**Total Cost for Street: \$72,200.00**

Survey Street	Start Street	End Street	Orientation	
LION HEART WAY	CRUSADE CT	W. 2ND ST	S	\$34,960.00
LION HEART WAY	W. 2ND ST	LION HEART CT	N	\$37,240.00

LIPPI PKWY**Total Cost for Street: \$421,530.00**

Survey Street	Start Street	End Street	Orientation	
LIPPI PKWY	CENTER PKWY	GOES PKWY	N	\$129,440.00
LIPPI PKWY	FRANKLIN BLVD	GOES PKWY	S	\$89,380.00
LIPPI PKWY	GOES PKWY	MANET PKWY	S	\$168,260.00
LIPPI PKWY	MANET PKWY	CENTER PKWY	S	\$34,450.00

LISA MARIE WAY**Total Cost for Street: \$160,612.00**

Survey Street	Start Street	End Street	Orientation	
---------------	--------------	------------	-------------	--

Sacramento County

Access Compliance Survey Report - Sidewalks

Cost Summary

LISA MARIE WAY	MELISA CT	PARADISE DR	S	\$36,608.00
LISA MARIE WAY	PARADISE DR	STOLLWOOD DR	N	\$77,492.00
LISA MARIE WAY	STOLLWOOD DR	MELISA CT	S	\$46,512.00

LISCARNEY WAY

Total Cost for Street: \$544,232.00

Survey Street	Start Street	End Street	Orientation	
LISCARNEY WAY	8814 LISCARNEY WAY	CLONMEL CT	W	\$62,999.00
LISCARNEY WAY	8819 LISCARNEY WAY	FOYNES WAY	N	\$124,222.00
LISCARNEY WAY	8883 LISCARNEY WAY	8823 LISCARNEY WAY	E	\$95,690.00
LISCARNEY WAY	8886 LISCARNEY WAY	8922 LISCARNEY WAY	N	\$75,632.00
LISCARNEY WAY	CLONMEL CT	8886 LISCARNEY WAY	W	\$18,660.00
LISCARNEY WAY	FOYNES WAY	8814 LISCARNEY WAY	S	\$91,939.00
LISCARNEY WAY	GALTY WAY	8883 LISCARNEY WAY	S	\$75,090.00

LITTLE ACORN WAY

Total Cost for Street: \$139,764.00

Survey Street	Start Street	End Street	Orientation	
LITTLE ACORN WAY	7312 LITTLE ACORN WAY	7320 LITTLE ACORN WAY	E	\$29,664.00
LITTLE ACORN WAY	7320 LITTLE ACORN WAY	SILVER VIEW WAY	S	\$34,456.00
LITTLE ACORN WAY	7325 LITTLE ACORN WAY	LITTLE ACORN WAY	W	\$32,620.00
LITTLE ACORN WAY	SILVER VIEW WAY	7325 LITTLE ACORN WAY	N	\$43,024.00

LITTLE CHIEF CT

Total Cost for Street: \$160,584.00

Survey Street	Start Street	End Street	Orientation	
LITTLE CHIEF CT	3631 LITTLE CHIEF CT	COMMONWEALTH DR	N	\$74,952.00
LITTLE CHIEF CT	COMMONWEALTH DR	3631 LITTLE CHIEF CT	S	\$85,632.00

LITTLE CT

Total Cost for Street: \$17,856.00

Survey Street	Start Street	End Street	Orientation	
LITTLE CT	1524 LITTLE CT	GREGORY WAY	E	\$6,880.00
LITTLE CT	GREGORY WAY	1524 LITTLE CT	S	\$10,976.00

LITTLE JOHN CT

Total Cost for Street: \$45,947.00

Survey Street	Start Street	End Street	Orientation	
LITTLE JOHN CT	8820 LITTLE JOHN CT	BRAEMORE DR	E	\$26,228.00
LITTLE JOHN CT	BRAEMORE DR	8821 LITTLE JOHN CT	W	\$19,719.00

LITTLE PLUM WAY

Total Cost for Street: \$91,642.50

Survey Street	Start Street	End Street	Orientation	
LITTLE PLUM WAY	7930 LITTLE PLUM WAY	LITTLE PLUM WAY	E	\$2,255.00
LITTLE PLUM WAY	7954 LITTLE PLUM WAY	7970 LITTLE PLUM WAY	E	\$20,580.00
LITTLE PLUM WAY	7970 LITTLE PLUM WAY	NAPOLEON WAY	W	\$2,395.00
LITTLE PLUM WAY	BALATON CT	KIRSCH DR	W	\$8,845.00
LITTLE PLUM WAY	KIRSCH DR	TARTARIAN WAY	W	\$4,145.00
LITTLE PLUM WAY	LITTLE PLUM WAY	7954 LITTLE PLUM WAY	E	\$3,205.00
LITTLE PLUM WAY	MORELLO WAY	KIRSCH DR	E	\$11,925.00
LITTLE PLUM WAY	NAPOLEON WAY	BALATON CT	W	\$3,840.00
LITTLE PLUM WAY	TARTARIAN WAY	MORELLO WAY	W	\$34,452.50

LITTLE ROCK DR

Total Cost for Street: \$813,327.00

Survey Street	Start Street	End Street	Orientation	
LITTLE ROCK DR	4016 LITTLE ROCK DR	4024 LITTLE ROCK DR	W	\$9,504.00
LITTLE ROCK DR	4024 LITTLE ROCK DR	4032 LITTLE ROCK DR	E	\$11,884.00
LITTLE ROCK DR	4032 LITTLE ROCK DR	N COUNTRY DR	S	\$29,144.00
LITTLE ROCK DR	BEAVER CREEK CT	4016 LITTLE ROCK DR	S	\$45,692.00
LITTLE ROCK DR	BLACK BEAR DR	FEATHER CT	S	\$35,648.00

Sacramento County

Access Compliance Survey Report - Sidewalks

Cost Summary

LITTLE ROCK DR	BROWN OTTER DR	BLACK BEAR DR	N	\$305,956.00
LITTLE ROCK DR	FEATHER CT	MOOSE CREEK CT	S	\$25,030.00
LITTLE ROCK DR	MOOSE CREEK CT	N COUNTRY DR	S	\$66,860.00
LITTLE ROCK DR	N COUNTRY DR	BEAVER CREEK CT	S	\$283,609.00

LIVE OAK AVE

Total Cost for Street: \$37,192.50

Survey Street	Start Street	End Street	Orientation	
LIVE OAK AVE	LINCOLN AVE	10391 LIVE OAK AVE	N	\$37,192.50

LIVINGSTON WAY

Total Cost for Street: \$562,523.00

Survey Street	Start Street	End Street	Orientation	
LIVINGSTON WAY	4513 LIVINGSTON WAY	SPRUCEWOOD CT	N	\$24,060.00
LIVINGSTON WAY	4516 LIVINGSTON WAY	47TH ST	E	\$40,130.00
LIVINGSTON WAY	47TH ST	4513 LIVINGSTON WAY	W	\$189,440.00
LIVINGSTON WAY	50TH AVE	DOREEN WAY	W	\$110,178.00
LIVINGSTON WAY	DOREEN WAY	47TH ST	W	\$54,780.00
LIVINGSTON WAY	LE DONNE DR	4516 LIVINGSTON WAY	S	\$91,950.00
LIVINGSTON WAY	SPRUCEWOOD CT	LE DONNE DR	N	\$51,985.00

LIVORNA WAY

Total Cost for Street: \$377,426.00

Survey Street	Start Street	End Street	Orientation	
LIVORNA WAY	8049 LIVORNA WAY	VIA ROMA DR	N	\$130,377.00
LIVORNA WAY	FAIR OAKS BLVD	LIVORNA WAY	N	\$117,832.00
LIVORNA WAY	VIA ROMA DR	8058 LIVORNA WAY	S	\$129,217.00

LIVOTI AVE

Total Cost for Street: \$732,625.69

Survey Street	Start Street	End Street	Orientation	
LIVOTI AVE	4812 LIVOTI AVE	CARNS CT	E	\$27,252.00
LIVOTI AVE	4831 LIVOTI AVE	YOUNGHEART LN	W	\$7,292.00
LIVOTI AVE	4852 LIVOTI AVE	DORIAN WAY	E	\$40,824.00
LIVOTI AVE	4901 LIVOTI AVE	KEATON CT	W	\$3,620.00
LIVOTI AVE	4926 LIVOTI AVE	4919 LIVOTI AVE	W	\$5,380.00
LIVOTI AVE	CARNS CT	4848 LIVOTI AVE	E	\$65,272.28
LIVOTI AVE	DORIAN WAY	WITHROW CT	W	\$157,937.41
LIVOTI AVE	KEATON CT	SUNSET AVE	W	\$241,928.30
LIVOTI AVE	SUNSET AVE	CARNS CT	E	\$113,342.02
LIVOTI AVE	WITHROW CT	KEATON CT	W	\$54,905.68
LIVOTI AVE	YOUNGHEART LN	4801 LIVOTI AVE	W	\$14,872.00

LLANOVISTA DR

Total Cost for Street: \$201,596.00

Survey Street	Start Street	End Street	Orientation	
LLANOVISTA DR	8257 LLANOVISTA DR	INSKIP DR	N	\$15,180.00
LLANOVISTA DR	BRIDGET DR	INSKIP DR	S	\$23,792.00
LLANOVISTA DR	INSKIP DR	8258 LLANOVISTA DR	S	\$132,264.00
LLANOVISTA DR	POWER INN RD	BRIDGET DR	S	\$30,360.00

LOAZELL CT

Total Cost for Street: \$56,975.00

Survey Street	Start Street	End Street	Orientation	
LOAZELL CT	4205 LOAZELL CT	FALLEN LEAF WAY	W	\$20,300.00
LOAZELL CT	4209 LOAZELL CT	4205 LOAZELL CT	E	\$9,460.00
LOAZELL CT	EASTERN AVE	4209 LOAZELL CT	N	\$13,839.00
LOAZELL CT	FALLEN LEAF WAY	EASTERN AVE	S	\$13,376.00

LOCH DANE CT

Total Cost for Street: \$60,000.00

Survey Street	Start Street	End Street	Orientation	
---------------	--------------	------------	-------------	--

Sacramento County

Access Compliance Survey Report - Sidewalks

Cost Summary

LOCH DANE CT	4121 LOCH DANE CT	ROCKBURY WAY	S	\$33,504.00
LOCH DANE CT	ROCKBURY WAY	4121 LOCH DANE CT	N	\$26,496.00

LOCH HAVEN WAY

Total Cost for Street: \$333,094.00

Survey Street	Start Street	End Street	Orientation	
LOCH HAVEN WAY	4564 LOCH HAVEN WAY	CREIGHTON WAY	E	\$53,976.00
LOCH HAVEN WAY	4571 LOCH HAVEN WAY	ASBURY CT	N	\$21,904.00
LOCH HAVEN WAY	ASBURY CT	CREIGHTON WAY	N	\$45,216.00
LOCH HAVEN WAY	CREIGHTON WAY	4571 LOCH HAVEN WAY	W	\$95,148.00
LOCH HAVEN WAY	STURBRIDGE CT	4564 LOCH HAVEN WAY	S	\$116,850.00

LOCH LEVEN WAY

Total Cost for Street: \$131,744.00

Survey Street	Start Street	End Street	Orientation	
LOCH LEVEN WAY	CORNELIA WAY	STEPHEN DR	W	\$67,552.00
LOCH LEVEN WAY	STEPHEN DR	CORNELIA WAY	E	\$64,192.00

LOCH LOMOND DR

Total Cost for Street: \$88,268.00

Survey Street	Start Street	End Street	Orientation	
LOCH LOMOND DR	4780 LOCH LOMOND DR	4841 LOCH LOMOND DR	S	\$46,056.00
LOCH LOMOND DR	4841 LOCH LOMOND DR	MERRICK SAN WAY	N	\$22,020.00
LOCH LOMOND DR	MERRICK SAN WAY	4781 LOCH LOMOND DR	N	\$20,192.00

LOCKERBIE CT

Total Cost for Street: \$12,420.00

Survey Street	Start Street	End Street	Orientation	
LOCKERBIE CT	8079 LOCKERBIE CT	HOLLOWSTONE WAY	E	\$6,220.00
LOCKERBIE CT	HOLLOWSTONE WAY	8078 LOCKERBIE CT	W	\$6,200.00

LOCKERIDGE WAY

Total Cost for Street: \$135,596.00

Survey Street	Start Street	End Street	Orientation	
LOCKERIDGE WAY	BAYFORD WAY	CROSSWELL CT	N	\$52,776.00
LOCKERIDGE WAY	CROSSWELL CT	FINMERE WAY	N	\$15,858.00
LOCKERIDGE WAY	FINMERE WAY	MARKFIELD WAY	S	\$48,340.00
LOCKERIDGE WAY	MARKFIELD WAY	RINGFORD CT	S	\$18,622.00

LOCKWOOD WAY

Total Cost for Street: \$180,620.00

Survey Street	Start Street	End Street	Orientation	
LOCKWOOD WAY	4312 LOCKWOOD WAY	MARLEY DR	S	\$63,776.00
LOCKWOOD WAY	4333 LOCKWOOD WAY	MARLEY DR	W	\$20,812.00
LOCKWOOD WAY	MARLEY DR	MORROW ST	N	\$70,564.00
LOCKWOOD WAY	MORROW ST	4333 LOCKWOOD WAY	N	\$25,468.00

LOCUST AVE

Total Cost for Street: \$1,790,981.47

Survey Street	Start Street	End Street	Orientation	
LOCUST AVE	5714 LOCUST AVE	SCRANTON CIR	S	\$14,496.00
LOCUST AVE	5828 LOCUST AVE	MANZANITA AVE	S	\$23,760.00
LOCUST AVE	BELL WOOD WAY	GLEN VISTA ST	N	\$26,188.00
LOCUST AVE	COLLEGE VIEW WAY	WALNUT AVE	N	\$41,788.00
LOCUST AVE	GARFIELD AVE	YOUNGER WAY	S	\$81,810.00
LOCUST AVE	GLEN VISTA ST	PUEBLO ST	S	\$62,760.00
LOCUST AVE	GOLD FLOWER CT	5456 LOCUST AVE	S	\$129,723.20
LOCUST AVE	HACKBERRY LN	SCRANTON CIR	S	\$612,607.93
LOCUST AVE	MANZANITA AVE	HACKBERRY LN	N	\$199,230.00
LOCUST AVE	PUEBLO ST	WILD WAY	S	\$58,326.00
LOCUST AVE	SCRANTON CIR	5742 LOCUST AVE	S	\$141,094.80
LOCUST AVE	WALNUT AVE	WAYMAR CT	S	\$21,100.00

Sacramento County

Access Compliance Survey Report - Sidewalks

Cost Summary

LOCUST AVE	WAYMAR CT	5138 LOCUST AVE/SIDEWALK	S	\$226,714.54
LOCUST AVE	WILD WAY	GOLD FLOWER CT	S	\$52,287.00
LOCUST AVE	YOUNGER WAY	HACKBERRY LN	S	\$99,096.00

LOHEIT WAY **Total Cost for Street: \$66,697.00**

Survey Street	Start Street	End Street	Orientation	
LOHEIT WAY	BLACK BIRCH CT	SWEET BIRCH CT	N	\$23,385.00
LOHEIT WAY	GOLD RUN AVE	BLACK BIRCH CT	N	\$6,760.00
LOHEIT WAY	SWEET BIRCH CT	GOLD RUN AVE	S	\$36,552.00

LOLA WAY **Total Cost for Street: \$148,277.00**

Survey Street	Start Street	End Street	Orientation	
LOLA WAY	4819 LOLA WAY	KIVA DR	W	\$32,176.00
LOLA WAY	4824 LOLA WAY	MARIETTA WAY	N	\$44,546.00
LOLA WAY	KIVA DR	4824 LOLA WAY	E	\$32,100.00
LOLA WAY	MARIETTA WAY	4819 LOLA WAY	S	\$39,455.00

LOMA LINDA CT **Total Cost for Street: \$71,533.00**

Survey Street	Start Street	End Street	Orientation	
LOMA LINDA CT	5712 LOMA LINDA CT	VERDE CRUZ WAY	E	\$36,244.00
LOMA LINDA CT	VERDE CRUZ WAY	5712 LOMA LINDA CT	W	\$35,289.00

LOMA OAK CT **Total Cost for Street: \$156,745.00**

Survey Street	Start Street	End Street	Orientation	
LOMA OAK CT	5524 LOMA OAK CT	DIABLO DR	N	\$73,238.00
LOMA OAK CT	DIABLO DR	5524 LOMA OAK CT	S	\$83,507.00

LOMA VISTA DR **Total Cost for Street: \$454,372.00**

Survey Street	Start Street	End Street	Orientation	
LOMA VISTA DR	2424 LOMA VISTA DR	FULTON AVE	N	\$98,484.00
LOMA VISTA DR	EL PRADO WAY	OGDEN WAY	E	\$81,488.00
LOMA VISTA DR	FULTON AVE	LOMA VISTA DR	S	\$103,948.00
LOMA VISTA DR	LA VIA WAY	EL PRADO WAY	E	\$32,476.00
LOMA VISTA DR	LOMA VISTA DR	LOMA VISTA DR	W	\$88,072.00
LOMA VISTA DR	OGDEN WAY	2424 LOMA VISTA DR	E	\$49,904.00

LOMAND CT **Total Cost for Street: \$124,701.00**

Survey Street	Start Street	End Street	Orientation	
LOMAND CT	8065 LOMAND CT	VINTAGE PARK DR	E	\$62,952.00
LOMAND CT	VINTAGE PARK DR	LOMAND CT	W	\$61,749.00

LOMAX CT **Total Cost for Street: \$12,552.00**

Survey Street	Start Street	End Street	Orientation	
LOMAX CT	9576 LOMAX CT	TWIN ACRE WAY	S	\$6,908.00
LOMAX CT	TWIN ACRE WAY	9576 LOMAX CT	N	\$5,644.00

LOMITA WAY **Total Cost for Street: \$210,359.00**

Survey Street	Start Street	End Street	Orientation	
LOMITA WAY	10TH ST	BUCKBOARD DR	S	\$118,409.00
LOMITA WAY	ALTOONA CT	10TH ST	N	\$30,384.00
LOMITA WAY	BUCKBOARD DR	MIO CT	N	\$31,298.00
LOMITA WAY	MIO CT	ALTOONA CT	N	\$30,268.00

LONDONDERRY DR **Total Cost for Street: \$566,987.00**

Survey Street	Start Street	End Street	Orientation	
LONDONDERRY DR	2822 LONDONDERRY DR	BLACK HILLS WAY	N	\$136,140.00

Sacramento County

Access Compliance Survey Report - Sidewalks

Cost Summary

LONDONDERRY DR	2825 LONDONDERRY DR	MIRA DEL RIO DR	E	\$119,356.00
LONDONDERRY DR	2899 LONDONDERRY DR	2825 LONDONDERRY DR	S	\$163,254.00
LONDONDERRY DR	BLACK HILLS WAY	2899 LONDONDERRY DR	N	\$41,760.00
LONDONDERRY DR	MIRA DEL RIO DR	2822 LONDONDERRY DR	W	\$106,477.00

LONELY HILL WAY

Total Cost for Street: \$134,100.00

Survey Street	Start Street	End Street	Orientation	
LONELY HILL WAY	8327 LONELY HILL WAY	DIANE DR	W	\$62,637.00
LONELY HILL WAY	8340 LONELY HILL WAY	SCRUB OAK WAY	N	\$19,790.00
LONELY HILL WAY	DIANE DR	8336 LONELY HILL WAY	E	\$26,123.00
LONELY HILL WAY	SCRUB OAK WAY	8327 LONELY HILL WAY	S	\$25,550.00

LONERIDGE CT

Total Cost for Street: \$38,660.00

Survey Street	Start Street	End Street	Orientation	
LONERIDGE CT	3438 LONERIDGE CT	BLACK EAGLE DR	S	\$18,864.00
LONERIDGE CT	BLACK EAGLE DR	3438 LONERIDGE CT	N	\$19,796.00

LONESTAR WAY

Total Cost for Street: \$130,655.00

Survey Street	Start Street	End Street	Orientation	
LONESTAR WAY	4821 LONESTAR WAY	CAREO DR	W	\$41,645.00
LONESTAR WAY	4834 LONESTAR WAY	FALCON VIEW DR	S	\$33,920.00
LONESTAR WAY	4841 LONESTAR WAY	4825 LONESTAR WAY	N	\$6,820.00
LONESTAR WAY	CAREO CT	4834 LONESTAR WAY	E	\$18,550.00
LONESTAR WAY	FALCON VIEW DR	4841 LONESTAR WAY	N	\$29,720.00

LONG CANYON DR

Total Cost for Street: \$469,628.00

Survey Street	Start Street	End Street	Orientation	
LONG CANYON DR	5149 LONG CANYON DR	GREEN RAVINE LN	N	\$83,776.00
LONG CANYON DR	5219 LONG CANYON DR	STAGELINE CT	W	\$43,344.00
LONG CANYON DR	5225 LONG CANYON DR	5219 LONG CANYON DR	S	\$33,808.00
LONG CANYON DR	BRANDING IRON LN	OAK STONE LN	N	\$71,528.00
LONG CANYON DR	GREEN RAVINE LN	WINDING OAK DR	N	\$28,080.00
LONG CANYON DR	OAK STONE LN	WINDING OAK DR	N	\$76,008.00
LONG CANYON DR	SHADY TREE CT	TALL OAK LN	N	\$46,108.00
LONG CANYON DR	STAGELINE CT	5149 LONG CANYON DR	W	\$31,760.00
LONG CANYON DR	TALL OAK LN	BRANDING IRON LN	E	\$55,216.00

LONG RAVINE CT

Total Cost for Street: \$78,080.00

Survey Street	Start Street	End Street	Orientation	
LONG RAVINE CT	11620 LONG RAVINE CT	FORT POINT DR	N	\$41,840.00
LONG RAVINE CT	FORT POINT DR	11620 LONG RAVINE CT	S	\$36,240.00

LONGDALE DR

Total Cost for Street: \$907,554.00

Survey Street	Start Street	End Street	Orientation	
LONGDALE DR	6316 LONGDALE DR	6432 LONGDALE DR	E	\$183,542.00
LONGDALE DR	6432 LONGDALE DR	KEEMA AVE	E	\$91,817.00
LONGDALE DR	BRANDT WAY	HARDWICK WAY	W	\$31,488.00
LONGDALE DR	FENWICK WAY	BRANDT WAY	W	\$29,878.00
LONGDALE DR	HARDWICK WAY	WHITECLIFF WAY	NW	\$196,157.00
LONGDALE DR	KEEMA AVE	LONGDALE DR	W	\$7,948.00
LONGDALE DR	LONGDALE DR	PENWITH WAY	W	\$61,664.00
LONGDALE DR	PENWITH WAY	FENWICK WAY	W	\$78,354.00
LONGDALE DR	WALERGA RD	WHITECLIFF WAY	S	\$24,016.00
LONGDALE DR	WHITECLIFF WAY	6316 LONGDALE DR	SE	\$202,690.00

LONGFELLOW WAY**Total Cost for Street: \$217,560.00**

Survey Street	Start Street	End Street	Orientation	
LONGFELLOW WAY	CARL SANDBURG CIR	OAKHOLLOW DR	SW	\$114,103.00
LONGFELLOW WAY	OAKHOLLOW DR	CARL SANDBURG CIR	NE	\$103,457.00

LONGHORN ST**Total Cost for Street: \$204,493.00**

Survey Street	Start Street	End Street	Orientation	
LONGHORN ST	MUSTANG WAY	WINDING WAY	E	\$95,407.00
LONGHORN ST	WINDING WAY	MUSTANG WAY	W	\$109,086.00

LONGMONT WAY**Total Cost for Street: \$344,864.00**

Survey Street	Start Street	End Street	Orientation	
LONGMONT WAY	6217 LONGMONT WAY	GREELEY WAY	N	\$45,580.00
LONGMONT WAY	CHERRELYN WAY	RUTLAND DR	E	\$25,660.00
LONGMONT WAY	GREELEY WAY	RUTLAND DR	N	\$111,400.00
LONGMONT WAY	RUTLAND DR	CHERRELYN WAY	W	\$71,440.00
LONGMONT WAY	SILVERTON WAY	6217 LONGMONT WAY	S	\$90,784.00

LONGS PEAK PL**Total Cost for Street: \$118,707.00**

Survey Street	Start Street	End Street	Orientation	
LONGS PEAK PL	5803 LONGS PEAK PL	5818 LONGS PEAK PL	S	\$46,573.00
LONGS PEAK PL	5818 LONGS PEAK PL	STANFORD OAK DR	S	\$15,447.00
LONGS PEAK PL	STANFORD OAK DR	5803 LONGS PEAK PL	N	\$56,687.00

LONGSPUR WAY**Total Cost for Street: \$529,635.00**

Survey Street	Start Street	End Street	Orientation	
LONGSPUR WAY	8500 LONGSPUR WAY	OLD DAIRY DR	E	\$6,780.00
LONGSPUR WAY	8580 LONGSPUR WAY	8504 LONGSPUR WAY	E	\$125,160.00
LONGSPUR WAY	8591 LONGSPUR WAY	8617 LONGSPUR WAY	N	\$22,840.00
LONGSPUR WAY	8625 LONGSPUR WAY	PALMERSON DR	E	\$111,700.00
LONGSPUR WAY	8628 LONGSPUR WAY	8580 LONGSPUR WAY	S	\$14,700.00
LONGSPUR WAY	DOWITCHER WAY	8628 LONGSPUR WAY	W	\$95,640.00
LONGSPUR WAY	OLD DAIRY DR	8587 LONGSPUR WAY	W	\$129,335.00
LONGSPUR WAY	PALMERSON DR	DOWITCHER WAY	W	\$23,480.00

LONGVIEW DR**Total Cost for Street: \$138,691.50**

Survey Street	Start Street	End Street	Orientation	
LONGVIEW DR	3612 LONGVIEW DR	END OF SIDEWALK	N	\$14,778.00
LONGVIEW DR	4200 ROSEVILLE RD	ROSEVILLE RD	NE	\$81,451.50
LONGVIEW DR	ROSEVILLE RD	4190 ROSEVILLE RD	SW	\$42,462.00

LONICERA DR**Total Cost for Street: \$245,534.00**

Survey Street	Start Street	End Street	Orientation	
LONICERA DR	ALATERNA CT	MELLODORA DR	E	\$15,500.00
LONICERA DR	ESCALLONIA DR	ALATERNA CT	E	\$95,470.00
LONICERA DR	MELLODORA DR	ESCALLONIA DR	W	\$134,564.00

LONON CT**Total Cost for Street: \$111,724.00**

Survey Street	Start Street	End Street	Orientation	
LONON CT	8464 LONON CT	8480 LONON CT	W	\$31,392.00
LONON CT	8477 LONON CT	8461 LONON CT	E	\$32,668.00
LONON CT	KENNETH AVE	8477 LONON CT	N	\$47,664.00

LOPEZ CT**Total Cost for Street: \$77,733.00**

Survey Street	Start Street	End Street	Orientation	
---------------	--------------	------------	-------------	--

Sacramento County

Access Compliance Survey Report - Sidewalks

Cost Summary

LOPEZ CT	7843 LOPEZ CT	AZINGER WAY	E	\$36,869.00
LOPEZ CT	BECK CT	7842 LOPEZ CT	W	\$40,864.00

LORAC VISTA DR Total Cost for Street: \$22,420.00

Survey Street	Start Street	End Street	Orientation	
LORAC VISTA DR	CUMBRAE ISLE WAY	DON JULIO BLVD	N	\$12,730.00
LORAC VISTA DR	DON JULIO BLVD	CLYDEBANK WAY	S	\$9,690.00

LORD ST Total Cost for Street: \$169,396.20

Survey Street	Start Street	End Street	Orientation	
LORD ST	1312 LORD ST	1312 LORD ST	S	\$5,288.00
LORD ST	GROVE ST	CORODON ST	S	\$164,108.20

LORELLA WAY Total Cost for Street: \$205,067.00

Survey Street	Start Street	End Street	Orientation	
LORELLA WAY	SAN GABRIEL CT	WOODSIDE DR	W	\$89,086.00
LORELLA WAY	WOODSIDE DR	STANFORD OAK DR	E	\$115,981.00

LORIJO WAY Total Cost for Street: \$108,363.00

Survey Street	Start Street	End Street	Orientation	
LORIJO WAY	TRESLER AVE	TRESLER AVE	W	\$108,363.00

LORIN AVE Total Cost for Street: \$1,536,942.95

Survey Street	Start Street	End Street	Orientation	
LORIN AVE	7711 LORIN AVE	7621 LORIN AVE	N	\$10,784.00
LORIN AVE	7720 LORIN AVE	7730 LORIN AVE	S	\$26,052.00
LORIN AVE	7801 LORIN AVE	7721 LORIN AVE	N	\$39,080.00
LORIN AVE	7820 LORIN AVE	7820 LORIN AVE	S	\$13,090.00
LORIN AVE	7831 LORIN AVE	7831 LORIN AVE	N	\$6,896.00
LORIN AVE	7911 LORIN AVE	7901 LORIN AVE	N	\$29,248.00
LORIN AVE	7920 LORIN AVE	7930 LORIN AVE	S	\$11,200.00
LORIN AVE	7931 LORIN AVE	7931 LORIN AVE	N	\$11,136.00
LORIN AVE	7940 LORIN AVE	7940 LORIN AVE	S	\$1,368.00
LORIN AVE	8010 LORIN AVE	8020 LORIN AVE	S	\$21,784.00
LORIN AVE	8021 LORIN AVE	7951 LORIN AVE	N	\$30,136.00
LORIN AVE	CHRIS AVE	7600 LORIN AVE	S	\$700,690.98
LORIN AVE	POWER INN RD	CHRIS AVE	S	\$635,477.97

LOS FELIZ WAY Total Cost for Street: \$475,997.00

Survey Street	Start Street	End Street	Orientation	
LOS FELIZ WAY	2500 LOS FELIZ WAY	2542 LOS FELIZ WAY	S	\$95,585.00
LOS FELIZ WAY	2542 LOS FELIZ WAY	KENNETH AVE	E	\$134,932.00
LOS FELIZ WAY	KENNETH AVE	LOS FELIZ WAY	W	\$133,950.00
LOS FELIZ WAY	LOS FELIZ WAY	2501 LOS FELIZ WAY	N	\$111,530.00

LOS OLIVOS WAY Total Cost for Street: \$535,768.00

Survey Street	Start Street	End Street	Orientation	
LOS OLIVOS WAY	6907 LOS OLIVOS WAY	STOLLWOOD DR	S	\$25,380.00
LOS OLIVOS WAY	6914 LOS OLIVOS WAY	LAS LINDAS WAY	E	\$32,440.00
LOS OLIVOS WAY	6938 LOS OLIVOS WAY	6954 LOS OLIVOS WAY	S	\$14,640.00
LOS OLIVOS WAY	6939 LOS OLIVOS WAY	APPOMATTOX WAY	W	\$29,860.00
LOS OLIVOS WAY	6954 LOS OLIVOS WAY	6970 LOS OLIVOS WAY	N	\$18,368.00
LOS OLIVOS WAY	6955 LOS OLIVOS WAY	6939 LOS OLIVOS WAY	S	\$22,820.00
LOS OLIVOS WAY	6970 LOS OLIVOS WAY	6988 LOS OLIVOS WAY	E	\$24,200.00
LOS OLIVOS WAY	6987 LOS OLIVOS WAY	LOS OLIVOS WAY	W	\$18,540.00

Sacramento County

Access Compliance Survey Report - Sidewalks

Cost Summary

LOS OLIVOS WAY	6988 LOS OLIVOS WAY	LAS LINDAS WAY	S	\$65,800.00
LOS OLIVOS WAY	APPOMATTOX WAY	6907 LOS OLIVOS WAY	W	\$75,240.00
LOS OLIVOS WAY	LAS LINDAS WAY	STOLLWOOD DR	S	\$70,100.00
LOS OLIVOS WAY	LOS OLIVOS WAY	6955 LOS OLIVOS WAY	N	\$8,680.00
LOS OLIVOS WAY	STOLLWOOD DR	6987 LOS OLIVOS WAY	N	\$129,700.00

LOS OSOS CT

Total Cost for Street: \$34,409.00

Survey Street	Start Street	End Street	Orientation	
LOS OSOS CT	4706 LOS OSOS CT	SHELL BEACH DR	S	\$15,432.00
LOS OSOS CT	SHELL BEACH DR	4706 LOS OSOS CT	N	\$18,977.00

LOS RIOS DR

Total Cost for Street: \$348,368.00

Survey Street	Start Street	End Street	Orientation	
LOS RIOS DR	1230 LOS RIOS DR	SHELATO WAY	E	\$96,256.00
LOS RIOS DR	1241 LOS RIOS DR	SHELATO WAY	N	\$39,168.00
LOS RIOS DR	LOS RIOS DR	1230 LOS RIOS DR	S	\$28,040.00
LOS RIOS DR	MARIMOORE WAY	1241 LOS RIOS DR	W	\$23,632.00
LOS RIOS DR	MCCLAREN DR	LOS RIOS DR	E	\$29,932.00
LOS RIOS DR	SHELATO WAY	MARIMOORE WAY	W	\$131,340.00

LOST RIVER CT

Total Cost for Street: \$44,248.00

Survey Street	Start Street	End Street	Orientation	
LOST RIVER CT	8447 LOST RIVER CT	GROVELAND WAY	S	\$26,216.00
LOST RIVER CT	GROVELAND WAY	8447 LOST RIVER CT	N	\$18,032.00

LOUCRETA DR

Total Cost for Street: \$349,400.00

Survey Street	Start Street	End Street	Orientation	
LOUCRETA DR	FLORINDA WAY	POWER INN RD	S	\$183,180.00
LOUCRETA DR	PALMER HOUSE DR	SAKURA CT	S	\$18,040.00
LOUCRETA DR	POWER INN RD	FLORINDA WAY	N	\$130,740.00
LOUCRETA DR	SAKURA CT	FLORINDA WAY	S	\$17,440.00

LOURINA CT

Total Cost for Street: \$59,256.00

Survey Street	Start Street	End Street	Orientation	
LOURINA CT	5027 LOURINA CT	ROMERO WAY	S	\$31,272.00
LOURINA CT	ROMERO WAY	5027 LOURINA CT	N	\$27,984.00

LOVAS DR

Total Cost for Street: \$20,334.00

Survey Street	Start Street	End Street	Orientation	
LOVAS DR	LA TOUR DR	VERDUGO WAY	S	\$8,596.00
LOVAS DR	VERDUGO WAY	LA TOUR DR	N	\$11,738.00

LOVE WAY

Total Cost for Street: \$171,200.00

Survey Street	Start Street	End Street	Orientation	
LOVE WAY	MAYER WAY	WALNUT AVE	N	\$72,304.00
LOVE WAY	WALNUT AVE	MAYER WAY	S	\$98,896.00

LOWLAND CT

Total Cost for Street: \$60,490.00

Survey Street	Start Street	End Street	Orientation	
LOWLAND CT	1917 LOWLAND CT	LAMBETH WAY	S	\$28,552.00
LOWLAND CT	LAMBETH WAY	1917 LOWLAND CT	N	\$31,938.00

LOWRY DR

Total Cost for Street: \$424,568.00

Survey Street	Start Street	End Street	Orientation	
LOWRY DR	3812 LOWRY DR	POPLAR BLVD	S	\$25,904.00
LOWRY DR	CANARY DR	GEORGIA DR	N	\$93,144.00

Sacramento County

Access Compliance Survey Report - Sidewalks

Cost Summary

LOWRY DR	GEORGIA DR	3812 LOWRY DR	S	\$176,744.00
LOWRY DR	POPLAR BLVD	CANARY DR	N	\$128,776.00

LOWTHER WAY

Total Cost for Street: \$700,238.00

Survey Street	Start Street	End Street	Orientation	
LOWTHER WAY	3234 LOWTHER WAY	3334 LOWTHER WAY	S	\$151,272.00
LOWTHER WAY	3237 LOWTHER WAY	BAGGAN CT	W	\$39,705.00
LOWTHER WAY	3334 LOWTHER WAY	SAXONVILLE WAY	W	\$75,320.00
LOWTHER WAY	AZTEC WAY	PRIOR WAY	N	\$105,892.00
LOWTHER WAY	BAGGAN CT	SAXONVILLE WAY	W	\$27,536.00
LOWTHER WAY	BONELLI CT	3237 LOWTHER WAY	N	\$38,145.00
LOWTHER WAY	PINEFIELD DR	BONELLI CT	N	\$34,176.00
LOWTHER WAY	PRIOR WAY	PINEFIELD DR	N	\$51,616.00
LOWTHER WAY	SAXONVILLE WAY	AZTEC WAY	S	\$152,892.00
LOWTHER WAY	SHEEHAN WAY	PRIOR WAY	E	\$23,684.00

LUCCHESI DR

Total Cost for Street: \$364,771.00

Survey Street	Start Street	End Street	Orientation	
LUCCHESI DR	FANNING WAY	GLENDON WAY	N	\$10,760.00
LUCCHESI DR	FITTLEWORTH WAY	WATERMAN RD	S	\$11,908.00
LUCCHESI DR	GLENDON WAY	INDERKUM WAY	S	\$61,460.00
LUCCHESI DR	GRAND CRU DR	HARNEY WAY	S	\$67,953.00
LUCCHESI DR	HARNEY WAY	GLENDON WAY	S	\$42,360.00
LUCCHESI DR	INDERKUM WAY	FITTLEWORTH WAY	S	\$76,854.00
LUCCHESI DR	REDFORD WAY	FANNING WAY	N	\$11,874.00
LUCCHESI DR	RENDHAM WAY	REDFORD WAY	N	\$5,552.00
LUCCHESI DR	WATERMAN RD	RENDHAM WAY	N	\$39,058.00
LUCCHESI DR	YORKTON WAY	GRAND CRU DR	N	\$36,992.00

LUCE AVE

Total Cost for Street: \$1,178,617.99

Survey Street	Start Street	End Street	Orientation	
LUCE AVE	3140 PEACEKEEPER WAY	PEACEKEEPER WAY	W	\$5,684.00
LUCE AVE	5201 LUCE AVE	PRICE AVE	W	\$44,909.00
LUCE AVE	5239 LUCE AVE	5337 LUCE AVE	E	\$64,836.00
LUCE AVE	5337 LUCE AVE	PALM ST	E	\$28,350.00
LUCE AVE	5411 LUCE AVE	5411 LUCE AVE	W	\$28,020.00
LUCE AVE	5613 LUCE AVE	JAMES WAY	W	\$29,320.00
LUCE AVE	DUDLEY BLVD	LARSON AVE	N	\$85,480.00
LUCE AVE	JAMES WAY	DUDLEY BLVD	E	\$792,261.99
LUCE AVE	LARSON AVE	5613 LUCE AVE	N	\$91,528.00
LUCE AVE	PEACEKEEPER WAY	5201 LUCE AVE	E	\$8,229.00

LUCERO DR

Total Cost for Street: \$207,990.00

Survey Street	Start Street	End Street	Orientation	
LUCERO DR	EL PARAISO AVE	LEMON HILL AVE	E	\$93,200.00
LUCERO DR	LEMON HILL AVE	LUCERO DR	W	\$114,790.00

LUCIANO CT

Total Cost for Street: \$31,360.00

Survey Street	Start Street	End Street	Orientation	
LUCIANO CT	8615 LUCIANO CT	SONOMA HILLS WAY	N	\$18,060.00
LUCIANO CT	SONOMA HILLS WAY	8616 LUCIANO CT	S	\$13,300.00

LUCILE WAY

Total Cost for Street: \$130,628.00

Survey Street	Start Street	End Street	Orientation	
LUCILE WAY	10TH ST	851 LUCILE WAY	N	\$11,696.00

Sacramento County

Access Compliance Survey Report - Sidewalks

Cost Summary

LUCILE WAY	844 LUCILE WAY	900 LUCILE WAY	W	\$11,180.00
LUCILE WAY	851 LUCILE WAY	845 LUCILE WAY	E	\$11,084.00
LUCILE WAY	900 LUCILE WAY	10TH ST	S	\$96,668.00

LUCKY LINDY CT Total Cost for Street: \$62,002.00

Survey Street	Start Street	End Street	Orientation	
LUCKY LINDY CT	6449 LUCKY LINDY CT	LADY JANE WAY	W	\$30,990.00
LUCKY LINDY CT	LADY JANE WAY	6449 LUCKY LINDY CT	E	\$31,012.00

LUMRY ST Total Cost for Street: \$310,193.00

Survey Street	Start Street	End Street	Orientation	
LUMRY ST	GOTHBERG AVE	SLOAN DR	E	\$196,781.00
LUMRY ST	MORIAH WAY	GOTHBERG AVE	W	\$29,020.00
LUMRY ST	PAINTER WAY	SCHOFIELD WAY	W	\$26,648.00
LUMRY ST	SCHOFIELD WAY	MORIAH WAY	W	\$28,864.00
LUMRY ST	SLOAN DR	PAINTER WAY	W	\$28,880.00

LUNA BAY WAY Total Cost for Street: \$31,592.00

Survey Street	Start Street	End Street	Orientation	
LUNA BAY WAY	NIGHT SAIL DR	SIENNA SAND DR	N	\$8,464.00
LUNA BAY WAY	SIENNA SAND DR	NIGHT SAIL DR	S	\$23,128.00

LUND CT Total Cost for Street: \$86,626.00

Survey Street	Start Street	End Street	Orientation	
LUND CT	4130 LUND CT	ELKHORN BLVD	E	\$41,058.00
LUND CT	ELKHORN BLVD	4130 LUND CT	W	\$45,568.00

LUPINE FIELD CT Total Cost for Street: \$190,164.00

Survey Street	Start Street	End Street	Orientation	
LUPINE FIELD CT	8254 LUPINE FIELD CT	SILVER LEGEND DR	W	\$75,824.00
LUPINE FIELD CT	SILVER LEGEND DR	8255 LUPINE FIELD CT	E	\$114,340.00

LUTHERAN CIR Total Cost for Street: \$325,398.00

Survey Street	Start Street	End Street	Orientation	
LUTHERAN CIR	3908 LUTHERAN CIR	3964 LUTHERAN CIR	W	\$97,180.00
LUTHERAN CIR	3917 LUTHERAN CIR	WESTPORTER DR	N	\$35,292.00
LUTHERAN CIR	3961 LUTHERAN CIR	3917 LUTHERAN CIR	E	\$108,674.00
LUTHERAN CIR	3964 LUTHERAN CIR	WESTPORTER DR	N	\$25,968.00
LUTHERAN CIR	WESTPORTER DR	3961 LUTHERAN CIR	S	\$58,284.00

LUXFORD CT Total Cost for Street: \$98,244.00

Survey Street	Start Street	End Street	Orientation	
LUXFORD CT	4647 LUXFORD CT	4627 LUXFORD CT	N	\$50,988.00
LUXFORD CT	AUSPICIOUS WAY	4647 LUXFORD CT	S	\$47,256.00

LUZERN WAY Total Cost for Street: \$149,362.00

Survey Street	Start Street	End Street	Orientation	
LUZERN WAY	7604 LUZERN WAY	THOMASINO WAY	E	\$55,395.00
LUZERN WAY	7809 LUZERN WAY	LA TOUR DR	S	\$17,134.00
LUZERN WAY	LA TOUR DR	7604 LUZERN WAY	N	\$18,556.00
LUZERN WAY	THOMASINO WAY	7809 LUZERN WAY	W	\$58,277.00

LYLE ST Total Cost for Street: \$73,417.00

Survey Street	Start Street	End Street	Orientation	
LYLE ST	4224 LYLE ST	EASTERN AVE	S	\$38,573.00
LYLE ST	EASTERN AVE	4221 LYLE ST	N	\$34,844.00

LYNHURST WAY**Total Cost for Street: \$381,149.00**

Survey Street	Start Street	End Street	Orientation	
LYNHURST WAY	3718 LYNHURST WAY	3734 LYNHURST WAY	W	\$34,566.00
LYNHURST WAY	3731 LYNHURST WAY	3727 LYNHURST WAY	E	\$23,984.00
LYNHURST WAY	3734 LYNHURST WAY	3814 LYNHURST WAY	S	\$93,522.00
LYNHURST WAY	3814 LYNHURST WAY	MEDINA WAY	E	\$60,704.00
LYNHURST WAY	3815 LYNHURST WAY	3731 LYNHURST WAY	N	\$64,237.00
LYNHURST WAY	MEDINA WAY	WINONA WAY	E	\$25,808.00
LYNHURST WAY	WINONA WAY	3815 LYNHURST WAY	W	\$78,328.00

LYNNADEANE CT**Total Cost for Street: \$126,899.00**

Survey Street	Start Street	End Street	Orientation	
LYNNADEANE CT	5211 LYNNADEANE CT	RUTLAND DR	W	\$32,429.00
LYNNADEANE CT	5212 LYNNADEANE CT	5216 LYNNADEANE CT	E	\$8,800.00
LYNNADEANE CT	5216 LYNNADEANE CT	5236 LYNNADEANE CT	N	\$34,510.00
LYNNADEANE CT	5236 LYNNADEANE CT	5211 LYNNADEANE CT	S	\$27,800.00
LYNNADEANE CT	RUTLAND DR	5208 LYNNADEANE CT	E	\$23,360.00

LYNNBROOK CT**Total Cost for Street: \$100,352.00**

Survey Street	Start Street	End Street	Orientation	
LYNNBROOK CT	7201 LYNNBROOK CT	DELL RD	S	\$48,568.00
LYNNBROOK CT	DELL RD	7201 LYNNBROOK CT	N	\$51,784.00

LYNNE WAY**Total Cost for Street: \$270,504.00**

Survey Street	Start Street	End Street	Orientation	
LYNNE WAY	3325 LYNNE WAY	THORNWOOD DR	E	\$37,032.00
LYNNE WAY	3342 LYNNE WAY	WATT AVE	N	\$62,516.00
LYNNE WAY	3529 LYNNE WAY	3529 LYNNE WAY	N	\$8,368.00
LYNNE WAY	HARGER CT	3342 LYNNE WAY	W	\$16,184.00
LYNNE WAY	POPE AVE	HARGER CT	W	\$29,580.00
LYNNE WAY	THORNWOOD DR	POPE AVE	E	\$51,216.00
LYNNE WAY	WATT AVE	3540 LYNNE WAY	S	\$65,608.00

LYON AVE**Total Cost for Street: \$35,825.00**

Survey Street	Start Street	End Street	Orientation	
LYON AVE	CLINTON RD	WAYLAND AVE	N	\$19,365.00
LYON AVE	WAYLAND AVE	CLINTON RD	S	\$16,460.00

LYONIA WAY**Total Cost for Street: \$176,488.00**

Survey Street	Start Street	End Street	Orientation	
LYONIA WAY	6908 LYONIA WAY	HEDERA CT	E	\$22,504.00
LYONIA WAY	6909 LYONIA WAY	JUGLANS DR	S	\$10,560.00
LYONIA WAY	HEDERA CT	JUGLANS DR	E	\$37,544.00
LYONIA WAY	JUGLANS DR	6909 LYONIA WAY	W	\$105,880.00

M ST**Total Cost for Street: \$1,067,580.00**

Survey Street	Start Street	End Street	Orientation	
M ST	2ND ST	224 M ST	S	\$36,412.00
M ST	4TH AVE	5TH ST	S	\$86,534.00
M ST	5TH AVE	6TH ST	S	\$78,845.00
M ST	5TH ST	5TH AVE	S	\$80,701.00
M ST	6TH AVE	6TH ST	N	\$34,340.00
M ST	6TH ST	7H ST	S	\$84,936.00
M ST	7TH AVE	FRONT ST	N	\$6,912.00

Sacramento County

Access Compliance Survey Report - Sidewalks

Cost Summary

M ST	8TH AVE	8TH ST	N	\$66,144.00
M ST	8TH ST	OAK LN	S	\$97,696.00
M ST	BIRNAM ST	2ND ST	S	\$79,724.00
M ST	FRONT ST	8TH ST	S	\$134,380.00
M ST	M ST	8TH AVE	N	\$45,034.00
M ST	OAK LN	CURVED BRIDGE RD	S	\$79,152.00
M ST	RIO LINDA BLVD	4TH AVE	S	\$50,160.00
M ST	SHADY WOODS WAY	2ND ST	N	\$78,332.00
M ST	SUN BRAE CT	BIRNAM ST	S	\$28,278.00

MABLE ROSE WAY

Total Cost for Street: \$45,490.00

Survey Street	Start Street	End Street	Orientation	
MABLE ROSE WAY	COOK RIOLO RD	GHISLAINE WAY	S	\$23,980.00
MABLE ROSE WAY	GHISLAINE WAY	NATHALIE WAY	N	\$18,614.00
MABLE ROSE WAY	NATHALIE WAY	COOK RIOLO RD	N	\$2,896.00

MACAULAY CIR

Total Cost for Street: \$396,728.00

Survey Street	Start Street	End Street	Orientation	
MACAULAY CIR	1209 MACAULAY CIR	OAK VISTA DR	W	\$40,768.00
MACAULAY CIR	1214 MACAULAY CIR	1230 MACAULAY CIR	S	\$79,968.00
MACAULAY CIR	1230 MACAULAY CIR	OAK VISTA DR	W	\$54,884.00
MACAULAY CIR	1237 MACAULAY CIR	1209 MACAULAY CIR	N	\$121,260.00
MACAULAY CIR	OAK VISTA DR	1214 MACAULAY CIR	E	\$70,664.00
MACAULAY CIR	PHELPS CT	1237 MACAULAY CIR	E	\$29,184.00

MACEDO WAY

Total Cost for Street: \$48,230.00

Survey Street	Start Street	End Street	Orientation	
MACEDO WAY	CALDERA WAY	TRUJILLO WAY	E	\$28,150.00
MACEDO WAY	TRUJILLO WAY	CALDERA WAY	W	\$20,080.00

MACEY DR

Total Cost for Street: \$139,269.00

Survey Street	Start Street	End Street	Orientation	
MACEY DR	DARTMOUTH DR	WINDING WAY	W	\$73,405.00
MACEY DR	WELLESLEY WAY	DARTMOUTH DR	E	\$47,144.00
MACEY DR	WINDING WAY	WELLESLEY WAY	E	\$18,720.00

MACFADDEN DR

Total Cost for Street: \$279,713.00

Survey Street	Start Street	End Street	Orientation	
MACFADDEN DR	7524 COTTONTREE WAY	PALMER HOUSE DR	N	\$92,460.00
MACFADDEN DR	COTTONTREE WAY	RENTON WAY	S	\$40,475.00
MACFADDEN DR	MACFINLEY WAY	COTTONTREE WAY	S	\$13,490.00
MACFADDEN DR	PALMER HOUSE DR	MACFINLEY WAY	S	\$66,388.00
MACFADDEN DR	POWER INN RD	RENTON WAY	N	\$11,120.00
MACFADDEN DR	RENTON WAY	POWER INN RD	S	\$55,780.00

MACFINLEY WAY

Total Cost for Street: \$120,240.00

Survey Street	Start Street	End Street	Orientation	
MACFINLEY WAY	7598 MACFINLEY WAY	MACFADDEN DR	E	\$79,620.00
MACFINLEY WAY	MACFADDEN DR	MCBETH WAY	W	\$17,700.00
MACFINLEY WAY	MCBETH WAY	7596 MACFINLEY WAY	W	\$22,920.00

MACKINAW WAY

Total Cost for Street: \$153,560.00

Survey Street	Start Street	End Street	Orientation	
MACKINAW WAY	2633 MACKINAW WAY	GRAYLING WAY	E	\$54,560.00
MACKINAW WAY	GRAYLING WAY	2633 MACKINAW WAY	W	\$71,400.00

Sacramento County

Access Compliance Survey Report - Sidewalks

Cost Summary

MACKINAW WAY	SALMON FALLS DR	GRAYLING WAY	W	\$27,600.00
--------------	-----------------	--------------	---	-------------

MACREADY AVE

Total Cost for Street: \$435,136.00

Survey Street	Start Street	End Street	Orientation	
MACREADY AVE	DEBELLEVUE ST	EKNES ST	N	\$15,492.00
MACREADY AVE	EKNES ST	SILVER WINGS ST	N	\$36,018.00
MACREADY AVE	LEMAY ST	MATHER BLVD	N	\$114,132.00
MACREADY AVE	MACREADY AVE	NEELY WAY	W	\$106,908.00
MACREADY AVE	SILVER WINGS ST	LEMAY ST	N	\$24,876.00
MACREADY AVE	SUPERFORTRESS AVE	MACREADY AVE	S	\$60,342.00
MACREADY AVE	VON KARMAN ST	WHITEHEAD ST	S	\$39,180.00
MACREADY AVE	WHITEHEAD ST	MACREADY AVE	S	\$38,188.00

MADDIE CT

Total Cost for Street: \$36,472.00

Survey Street	Start Street	End Street	Orientation	
MADDIE CT	8199 MADDIE CT	BRITTANY PARK DR	E	\$20,128.00
MADDIE CT	BRITTANY PARK DR	8198 MADDIE CT	W	\$16,344.00

MADDOX CT

Total Cost for Street: \$95,756.00

Survey Street	Start Street	End Street	Orientation	
MADDOX CT	2131 MADDOX CT	COTTAGE WAY	W	\$50,802.00
MADDOX CT	COTTAGE WAY	2131 MADDOX CT	E	\$44,954.00

MADISON AVE

Total Cost for Street: \$19,845,386.72

Survey Street	Start Street	End Street	Orientation	
MADISON AVE	3600 MADISON AVE	POLK ST	S	\$200,580.00
MADISON AVE	3775 MADISON AVE	POLK ST	N	\$71,448.00
MADISON AVE	3805 MADISON AVE	AIRBASE DR	N	\$25,362.00
MADISON AVE	4525 MADISON AVE	END OF SIDEWALK	N	\$29,264.00
MADISON AVE	4610 MADISON AVE	DATE AVE	S	\$38,064.00
MADISON AVE	5401 GREENBRIER WAY	SHIRE CT	N	\$5,320.00
MADISON AVE	6437 MADISON AVE	MILLBURN ST	N	\$54,860.00
MADISON AVE	6900 MADISON AVE	TOOMBS ST	N	\$109,584.00
MADISON AVE	8216 MADISON AVE	MAUI WAY	S	\$11,100.00
MADISON AVE	8301 MADISON AVE	MCKAY ST	N	\$93,798.00
MADISON AVE	8370 FRIAR TUCK WAY	FRIAR TUCK WAY	S	\$11,420.00
MADISON AVE	8780 MADISON AVE	8810 MADISON AVE	S	\$88,260.00
MADISON AVE	8810 MADISON AVE	HAZEL AVE	S	\$133,518.00
MADISON AVE	9201 MADISON AVE	BEAUREGARD WAY	N	\$200,712.00
MADISON AVE	9245 MADISON GREENS LN	9201 MADISON AVE	N	\$217,983.00
MADISON AVE	9523 MADISON AVE	MAIN AVE	N	\$313,932.00
MADISON AVE	AIRBASE DR	JACKSON ST	S	\$163,146.00
MADISON AVE	ALAIRE VIE DR	8301 MADISON AVE	N	\$165,376.00
MADISON AVE	AMORUSO AVE	FLYWAY DR	S	\$106,690.96
MADISON AVE	APPIAN WAY	FLAGSTONE ST	S	\$14,925.00
MADISON AVE	AUBURN BLVD	WALNUT AVE	S	\$151,714.00
MADISON AVE	BARTIG WAY	LINCOLN OAKS DR	N	\$140,718.00
MADISON AVE	BEAUREGARD WAY	NORWAY DR	N	\$153,740.00
MADISON AVE	BLUE OAK DR	PERSHING AVE	S	\$187,956.00
MADISON AVE	BUENA VENTURA WAY	GREENBRIER WAY	N	\$27,728.00
MADISON AVE	COLLEGE OAK DR	AUBURN BLVD	S	\$297,620.00
MADISON AVE	CONNECTICUT DR	HACKBERRY LN	S	\$49,528.00
MADISON AVE	COYLE CREEK CIR	SAN JUAN AVE	S	\$115,968.00

Sacramento County

Access Compliance Survey Report - Sidewalks

Cost Summary

MADISON AVE	DATE AVE	COLLEGE OAK DR	S	\$341,058.00
MADISON AVE	DEWEY DR	6443 MADISON AVE	S	\$259,767.00
MADISON AVE	DIVOT CIR	GOLF COURSE	S	\$322,671.41
MADISON AVE	E KNOLL DR	FAIR OAKS BLVD	N	\$206,652.00
MADISON AVE	EDGERLY WAY	RUTLAND DR	N	\$97,160.00
MADISON AVE	END OF SIDEWALK	END OF SIDEWALK	S	\$339,984.00
MADISON AVE	FAIR OAKS BLVD	8128 MADISON AVE	S	\$323,425.46
MADISON AVE	FLAGSTONE ST	SONORA WAY	S	\$60,420.00
MADISON AVE	FLYWAY DR	WINDING OAK DR	S	\$301,452.00
MADISON AVE	FRIAR TUCK WAY	8371 FRIAR TUCK WAY	S	\$217,261.46
MADISON AVE	GARFIELD AVE	CONNECTICUT DR	S	\$191,020.00
MADISON AVE	GOLF COURSE	WEDGE CIR	S	\$343,900.10
MADISON AVE	GREELEY WAY	APPIAN WAY	S	\$91,281.00
MADISON AVE	GREENBRIER WAY	5401 GREENBRIER WAY	N	\$8,780.00
MADISON AVE	HACKBERRY LN	MANZANITA AVE	S	\$261,336.00
MADISON AVE	HARRISON ST	HILLSDALE BLVD	S	\$438,164.61
MADISON AVE	HAZEL AVE	8914 MADISON AVE	S	\$2,014,422.47
MADISON AVE	HEMLOCK ST	GARFIELD AVE	S	\$229,244.00
MADISON AVE	HILLSDALE BLVD	INTERSTATE AVE	S	\$344,730.00
MADISON AVE	I-80 W FREEWAY ENTRANCE	END OF SIDEWALK	N	\$4,008.00
MADISON AVE	ILLINOIS AVE	HAZEL AVE	S	\$1,445,428.02
MADISON AVE	INTERSTATE AVE	END OF SIDEWALK	S	\$12,282.00
MADISON AVE	JACKSON ST	RENICK WAY	S	\$118,789.00
MADISON AVE	KAHALA CT	WAIKINI DR	S	\$225,141.31
MADISON AVE	KAUAI WAY	CHICAGO AVE	S	\$25,992.00
MADISON AVE	KENNETH AVE	VALONIA ST	S	\$373,151.56
MADISON AVE	LINCOLN OAKS DR	COYLE CREEK CIR	S	\$277,992.00
MADISON AVE	MADISON AVE	HILLSDALE BLVD	S	\$993,697.00
MADISON AVE	MAIN AVE	WALNUT AVE	N	\$319,317.26
MADISON AVE	MANZANITA AVE	SCHUYLER DR	S	\$266,772.00
MADISON AVE	MAUI WAY	KAUAI WAY	S	\$27,196.00
MADISON AVE	MCKAY ST	BUENA VENTURA WAY	N	\$287,933.01
MADISON AVE	MCMILLAN DR	KAHALA CT	S	\$335,206.41
MADISON AVE	MILLBURN ST	OGILBY WAY	N	\$102,830.00
MADISON AVE	NORWAY DR	MADISON AVE	N	\$225,257.66
MADISON AVE	OGILBY WAY	EDGERLY WAY	N	\$80,639.00
MADISON AVE	OPPOSITE OF 4525	4610 MADISON AVE	S	\$63,336.00
MADISON AVE	PALMYRA DR	PRIMROSE DR	S	\$202,056.00
MADISON AVE	PERSHING AVE	9300 MADISON AVE	S	\$540,957.64
MADISON AVE	POLK ST	AIRBASE DR	S	\$86,736.00
MADISON AVE	PRIMROSE DR	SUNRISE BLVD	S	\$254,910.00
MADISON AVE	RENICK WAY	HARRISON ST	S	\$193,608.00
MADISON AVE	RIMWOOD DR	FAIR OAKS BLVD	S	\$1,071,307.34
MADISON AVE	RUTLAND DR	GREELEY WAY	S	\$82,501.00
MADISON AVE	SABLE WOOD LN	LINCOLN OAKS DR	S	\$174,168.00
MADISON AVE	SAN JUAN AVE	7400 MADISON AVE	S	\$612,951.33
MADISON AVE	SCHUYLER DR	RUTLAND DR	S	\$106,260.00
MADISON AVE	SHIRE CT	E KNOLL DR	N	\$48,594.00
MADISON AVE	SIDEWALK STARTS	LAKE NATOMA DR	S	\$145,164.00
MADISON AVE	SONORA WAY	DEWEY DR	S	\$103,860.00
MADISON AVE	SUNRISE BLVD	RIMWOOD DR	S	\$87,184.00

Sacramento County

Access Compliance Survey Report - Sidewalks

Cost Summary

MADISON AVE	TOOMBS ST	DEWEY DR	N	\$162,204.00
MADISON AVE	VALONIA ST	ILLINOIS AVE	S	\$281,030.39
MADISON AVE	WAIKIKI DR	MAUI WAY	S	\$78,823.85
MADISON AVE	WAIKINI DR	GREENBRIER WAY	S	\$92,839.66
MADISON AVE	WALL ST	DATE AVE	N	\$70,500.00
MADISON AVE	WALNUT AVE	HEMLOCK ST	S	\$315,307.81
MADISON AVE	WEDGE CIR	PALMYRA DR	S	\$18,685.00
MADISON AVE	WINDING OAK DR	BLUE OAK DR	S	\$357,726.00

MADONNA CT

Total Cost for Street: \$24,780.00

Survey Street	Start Street	End Street	Orientation	
MADONNA CT	8179 MADONNA CT	LAKESPRING WAY	E	\$14,980.00
MADONNA CT	LAKESPRING WAY	8178 MADONNA CT	W	\$9,800.00

MADORA WAY

Total Cost for Street: \$63,332.00

Survey Street	Start Street	End Street	Orientation	
MADORA WAY	DIAMOND RANCH DR	THORNDALE WAY	S	\$9,120.00
MADORA WAY	LAGOON CT	TWIN ACRE WAY	S	\$4,968.00
MADORA WAY	THORNDALE WAY	LAGOON CT	S	\$12,572.00
MADORA WAY	TWIN ACRE WAY	DIAMOND RANCH DR	N	\$36,672.00

MADRONE WOODS PL

Total Cost for Street: \$61,278.00

Survey Street	Start Street	End Street	Orientation	
MADRONE WOODS PL	8209 MADRONE WOODS PL	CARRIAGE OAKS WAY	E	\$34,356.00
MADRONE WOODS PL	8221 MADRONE WOODS PL	8209 MADRONE WOODS PL	W	\$8,524.00
MADRONE WOODS PL	CARRIAGE OAKS WAY	8221 MADRONE WOODS PL	W	\$18,398.00

MAGDELINA ST

Total Cost for Street: \$209,457.00

Survey Street	Start Street	End Street	Orientation	
MAGDELINA ST	6034 MAGDELINA ST	MAGDELINA ST	E	\$113,929.00
MAGDELINA ST	CHISUM AVE	WILLIS AVE	W	\$48,928.00
MAGDELINA ST	MAGDELINA ST	CHISUM AVE	W	\$22,880.00
MAGDELINA ST	WILLIS AVE	MAGDELINA ST	W	\$23,720.00

MAGINNES CT

Total Cost for Street: \$104,734.00

Survey Street	Start Street	End Street	Orientation	
MAGINNES CT	10208 MAGINNES CT	WILDHAWK DR	S	\$48,588.00
MAGINNES CT	WILDHAWK DR	10209 MAGINNES CT	N	\$56,146.00

MAGISTER CT

Total Cost for Street: \$57,100.00

Survey Street	Start Street	End Street	Orientation	
MAGISTER CT	4700 MAGISTER CT	CEREUS WAY	S	\$24,532.00
MAGISTER CT	4705 MAGISTER CT	4700 MAGISTER CT	N	\$3,388.00
MAGISTER CT	CEREUS WAY	4705 MAGISTER CT	N	\$29,180.00

MAGNOLIA AVE

Total Cost for Street: \$527,141.92

Survey Street	Start Street	End Street	Orientation	
MAGNOLIA AVE	139 MAGNOLIA AVE	131 MAGNOLIA AVE	N	\$14,928.00
MAGNOLIA AVE	7865 MAGNOLIA AVE	NEW YORK AVE	N	\$97,412.00
MAGNOLIA AVE	MAGNOLIA AVE	OAK HURST CIR	S	\$32,905.00
MAGNOLIA AVE	NEW YORK AVE	7797 MAGNOLIA AVE	N	\$9,452.00
MAGNOLIA AVE	OAK HURST CIR	PENNSYLVANIA AVE	S	\$45,288.00
MAGNOLIA AVE	PENNSYLVANIA AVE	NEW YORK AVE	N	\$279,554.54
MAGNOLIA AVE	WASHINGTON AVE	RIVERSIDE AVE	N	\$47,602.38

MAID MARION CT**Total Cost for Street: \$78,102.00**

Survey Street	Start Street	End Street	Orientation	
MAID MARION CT	8100 MAID MARION CT	8120 MAID MARION CT	W	\$24,284.00
MAID MARION CT	8120 MAID MARION CT	BRIDALSMITH DR	W	\$9,522.00
MAID MARION CT	BRIDALSMITH DR	8105 MAID MARION CT	E	\$44,296.00

MAIN AVE**Total Cost for Street: \$5,689,318.99**

Survey Street	Start Street	End Street	Orientation	
MAIN AVE	5148 MAIN AVE	LAKEFAIR CT	E	\$73,368.00
MAIN AVE	6140 MAIN AVE	6140 MAIN AVE	E	\$17,320.00
MAIN AVE	6216 MAIN AVE	ORANGEVALE AVE	E	\$254,760.00
MAIN AVE	6221 MAIN AVE	GREENBACK LN	W	\$29,298.00
MAIN AVE	6249 MAIN AVE	6247 MAIN AVE	W	\$18,704.00
MAIN AVE	6519 MAIN AVE	ORANGEVALE AVE	W	\$85,440.00
MAIN AVE	7050 MAIN AVE	WILTSHIRE WAY	E	\$76,770.00
MAIN AVE	AMERICAN RIVER MHP	CENTRAL AVE	E	\$470,203.67
MAIN AVE	BLUE OAK DR	MAIN AVE	W	\$234,600.00
MAIN AVE	BULLION WAY	GOLDEN DR	E	\$9,435.00
MAIN AVE	DREDGER WAY	MAIN AVE	E	\$4,636.00
MAIN AVE	ELM AVE	WILTSHIRE WAY	E	\$360,516.55
MAIN AVE	GOLDEN DR	TWIN LAKES AVE	E	\$26,160.00
MAIN AVE	GREENBACK LN	HALLENOAK LN	W	\$334,241.45
MAIN AVE	HALLENOAK LN	MADISON AVE	W	\$28,420.00
MAIN AVE	LAKE NATOMA DR	MADISON AVE	E	\$20,352.00
MAIN AVE	LAKEFAIR CT	BUFFALO AVE	E	\$45,248.00
MAIN AVE	MADISON AVE	PERSHING AVE	W	\$704,918.99
MAIN AVE	MAIN AVE	WINDING OAK DR	W	\$225,576.00
MAIN AVE	ORANGEVALE AVE	PIONEER MHP	W	\$456,135.90
MAIN AVE	OTTOMON WAY	MAIN AVE	E	\$20,736.00
MAIN AVE	PERSHING AVE	LAKE NATOMA DR	E	\$32,260.00
MAIN AVE	PIONEER MHP	GREENBACK LN	W	\$216,365.96
MAIN AVE	ROLLING GLEN CT	BLUE OAK DR	W	\$99,546.00
MAIN AVE	SHUMWAY DR	BULLION WAY	E	\$4,845.00
MAIN AVE	SUNSHINE MOBILE VILLAGE	GREENBACK LN	E	\$824,681.98
MAIN AVE	TWIN LAKES AVE	ROLLING GLEN CT	W	\$417,996.00
MAIN AVE	VALLEJO DR	SIDEWALK ENDS	E	\$535,716.49
MAIN AVE	WILTSHIRE WAY	OTTOMON WAY	E	\$61,068.00

MAIN ST**Total Cost for Street: \$443,079.75**

Survey Street	Start Street	End Street	Orientation	
MAIN ST	OLD WINDING WAY	FAIR OAKS BLVD	W	\$57,905.02
MAIN ST	ORANGEVALE AVE	PIONEER MHP	W	\$385,174.73

MAISON WAY**Total Cost for Street: \$214,289.09**

Survey Street	Start Street	End Street	Orientation	
MAISON WAY	2611 MAISON WAY	FULTON AVE	N	\$17,560.00
MAISON WAY	2616 MAISON WAY	2720 MAISON WAY	S	\$47,172.00
MAISON WAY	2925 MAISON WAY	MAYFLOWER CT	N	\$33,744.00
MAISON WAY	FULTON AVE	2613 MAISON WAY	S	\$95,657.09
MAISON WAY	MAYFLOWER CT	2901 MAISON WAY	N	\$20,156.00

MAJOR WAY**Total Cost for Street: \$82,995.00**

Survey Street	Start Street	End Street	Orientation	
---------------	--------------	------------	-------------	--

Sacramento County

Access Compliance Survey Report - Sidewalks

Cost Summary

MAJOR WAY	HACKBERRY LN	ROLLING OAK DR	N	\$41,659.00
MAJOR WAY	ROLLING OAK DR	HACKBERRY LN	S	\$41,336.00

MALAY DR Total Cost for Street: \$158,955.00

Survey Street	Start Street	End Street	Orientation	
MALAY DR	CLEARWOOD WAY	CURVE WOOD WAY	N	\$27,808.00
MALAY DR	CURVE WOOD WAY	WOOD GATE WAY	S	\$83,552.00
MALAY DR	END OF SIDEWALK	CLEARWOOD WAY	N	\$11,737.00
MALAY DR	HAMILTON ST	CURVE WOOD WAY	S	\$35,858.00

MALDIVE ST Total Cost for Street: \$186,634.00

Survey Street	Start Street	End Street	Orientation	
MALDIVE ST	BERGEN WAY	U ST	E	\$30,240.00
MALDIVE ST	SAVOY AVE	BERGEN WAY	E	\$58,172.00
MALDIVE ST	U ST	SAVOY AVE	W	\$98,222.00

MALEVILLE AVE Total Cost for Street: \$257,142.00

Survey Street	Start Street	End Street	Orientation	
MALEVILLE AVE	5955 MALEVILLE AVE	SAPUNOR WAY	N	\$69,990.00
MALEVILLE AVE	5956 MALEVILLE AVE	SAPUNOR WAY	E	\$26,760.00
MALEVILLE AVE	MANZANITA AVE	SAPUNOR WAY	S	\$27,900.00
MALEVILLE AVE	SAPUNOR WAY	5955 MALEVILLE AVE	W	\$132,492.00

MALLON CT Total Cost for Street: \$87,760.00

Survey Street	Start Street	End Street	Orientation	
MALLON CT	7627 MALLON CT	SORENSTAM DR	E	\$46,652.00
MALLON CT	SIDEWALK START	7626 MALLON CT	W	\$33,940.00
MALLON CT	SORENSTAM DR	SIDEWALK END	W	\$7,168.00

MALORY CT Total Cost for Street: \$69,756.00

Survey Street	Start Street	End Street	Orientation	
MALORY CT	7712 MALORY CT	PALMER HOUSE DR	N	\$34,892.00
MALORY CT	PALMER HOUSE DR	7712 MALORY CT	S	\$34,864.00

MALT CT Total Cost for Street: \$115,490.00

Survey Street	Start Street	End Street	Orientation	
MALT CT	7667 MALT CT	COUNTRYFIELD DR	E	\$65,180.00
MALT CT	COUNTRYFIELD DR	7666 MALT CT	W	\$50,310.00

MALVA ROSA WAY Total Cost for Street: \$85,484.00

Survey Street	Start Street	End Street	Orientation	
MALVA ROSA WAY	7493 MALVA ROSA WAY	BUCKEYE WAY	NW	\$32,720.00
MALVA ROSA WAY	BUCKEYE WAY	SWEET ACACIA WAY	NW	\$7,768.00
MALVA ROSA WAY	SWEET ACACIA WAY	THIMBLEBERRY DR	SE	\$42,780.00
MALVA ROSA WAY	THIMBLEBERRY DR	7489 MALVA ROSA WAY	NW	\$2,216.00

MALWOOD WAY Total Cost for Street: \$43,668.00

Survey Street	Start Street	End Street	Orientation	
MALWOOD WAY	EMSDALE WAY	CARDALE WAY	W	\$24,624.00
MALWOOD WAY	FLINTON CT	EMSDALE WAY	E	\$19,044.00

MANAND ST Total Cost for Street: \$132,196.00

Survey Street	Start Street	End Street	Orientation	
MANAND ST	3111 MANAND ST	3103 MANAND ST	W	\$21,156.00
MANAND ST	3117 MANAND ST	3111 MANAND ST	W	\$8,624.00
MANAND ST	3122 MANAND ST	3132 MANAND ST	S	\$40,272.00

Sacramento County

Access Compliance Survey Report - Sidewalks

Cost Summary

MANAND ST	3133 MANAND ST	3117 MANAND ST	N	\$34,352.00
MANAND ST	ROBERTSON AVE	3122 MANAND ST	E	\$27,792.00

MANCEL CT

Total Cost for Street: \$139,909.15

Survey Street	Start Street	End Street	Orientation	
MANCEL CT	3225 MANCEL CT	3244 MANCEL CT/SIDEWALK END	E	\$15,764.00
MANCEL CT	MANCEL CT	NORTH AVE	E	\$93,789.15
MANCEL CT	NORTH AVE	3225 MANCEL CT	W	\$30,356.00

MANDAN CT

Total Cost for Street: \$72,728.00

Survey Street	Start Street	End Street	Orientation	
MANDAN CT	8744 MANDAN CT	ALGONQUIN WAY	N	\$38,384.00
MANDAN CT	ALGONQUIN WAY	8744 MANDAN CT	S	\$34,344.00

MANDORLA CIR

Total Cost for Street: \$388,180.00

Survey Street	Start Street	End Street	Orientation	
MANDORLA CIR	8542 MANDORLA CIR	8572 MANDORLA CIR	W	\$60,480.00
MANDORLA CIR	8547 MANDORLA CIR	ALMOND AVE	S	\$60,244.00
MANDORLA CIR	8563 MANDORLA CIR	8547 MANDORLA CIR	E	\$40,424.00
MANDORLA CIR	8572 MANDORLA CIR	ALMOND AVE	S	\$88,100.00
MANDORLA CIR	ALMOND AVE	8542 MANDORLA CIR	N	\$110,352.00
MANDORLA CIR	CAMPANELLA CT	8563 MANDORLA CIR	N	\$28,580.00

MANET PKWY

Total Cost for Street: \$165,565.00

Survey Street	Start Street	End Street	Orientation	
MANET PKWY	EAST PKWY	LIPPI PKWY	E	\$91,685.00
MANET PKWY	GOES PKWY	EAST PKWY	W	\$51,720.00
MANET PKWY	LIPPI PKWY	GOES PKWY	W	\$22,160.00

MANGROVE CT

Total Cost for Street: \$72,208.00

Survey Street	Start Street	End Street	Orientation	
MANGROVE CT	5700 MANGROVE CT	SNOWBERRY WAY	E	\$33,000.00
MANGROVE CT	SNOWBERRY WAY	5700 MANGROVE CT	W	\$39,208.00

MANHART WAY

Total Cost for Street: \$91,432.00

Survey Street	Start Street	End Street	Orientation	
MANHART WAY	8220 MANHART WAY	TWEDE WAY	E	\$56,764.00
MANHART WAY	MISSOURI WAY	MANHART WAY	W	\$15,668.00
MANHART WAY	MONTANA WAY	MISSOURI WAY	W	\$10,252.00
MANHART WAY	TWEDE WAY	MONTANA WAY	W	\$8,748.00

MANHATTAN CIR

Total Cost for Street: \$281,235.00

Survey Street	Start Street	End Street	Orientation	
MANHATTAN CIR	4028 MANHATTAN CIR	RUSKUT WAY	S	\$68,390.00
MANHATTAN CIR	4035 MANHATTAN CIR	4045 MANHATTAN CIR	E	\$22,940.00
MANHATTAN CIR	4045 MANHATTAN CIR	RUSKUT WAY	S	\$41,985.00
MANHATTAN CIR	4052 MANHATTAN CIR	4028 MANHATTAN CIR	W	\$39,400.00
MANHATTAN CIR	RUSKUT WAY	4035 MANHATTAN CIR	N	\$108,520.00

MANILA AVE

Total Cost for Street: \$146,780.00

Survey Street	Start Street	End Street	Orientation	
MANILA AVE	DEWEY DR	ENSIGN ST	S	\$71,420.00
MANILA AVE	ENSIGN ST	DEWEY DR	N	\$75,360.00

MANLOVE RD

Total Cost for Street: \$573,320.00

Survey Street	Start Street	End Street	Orientation	
---------------	--------------	------------	-------------	--

Sacramento County

Access Compliance Survey Report - Sidewalks

Cost Summary

MANLOVE RD	CAL CENTER DR	CAL CENTER DR	W	\$231,366.00
MANLOVE RD	CASALS ST	MONTOKA ST	E	\$78,500.00
MANLOVE RD	FASHION DR	ROSEWOOD DR	E	\$13,385.00
MANLOVE RD	FOLSOM BLVD	CASALS ST	E	\$100,552.00
MANLOVE RD	MANLOVE RD	SUTTERS GOLD DR	E	\$64,396.00
MANLOVE RD	MONTOKA ST	CAL CENTER DR	W	\$21,740.00
MANLOVE RD	ROSEWOOD DR	TALISMAN DR	E	\$22,820.00
MANLOVE RD	S WATT AVE	SUTTERS GOLD DR	S	\$5,298.00
MANLOVE RD	SUTTERS GOLD DR	FASHION DR	E	\$17,143.00
MANLOVE RD	TALISMAN DR	NEW DAWN DR	E	\$18,120.00

MANMAR WAY

Total Cost for Street: \$210,390.00

Survey Street	Start Street	End Street	Orientation	
MANMAR WAY	48TH AVE	5606 MANMAR WAY	E	\$21,860.00
MANMAR WAY	5606 MANMAR WAY	WIRE DR	S	\$82,580.00
MANMAR WAY	5619 MANMAR WAY	48TH AVE	W	\$24,870.00
MANMAR WAY	WIRE DR	5619 WIRE DR	N	\$81,080.00

MANTA PL

Total Cost for Street: \$69,840.00

Survey Street	Start Street	End Street	Orientation	
MANTA PL	11366 MANTA PL	SABALO WAY	S	\$32,556.00
MANTA PL	SABALO WAY	11366 MANTA PL	N	\$37,284.00

MANUEL ST

Total Cost for Street: \$106,671.00

Survey Street	Start Street	End Street	Orientation	
MANUEL ST	7230 MANUEL ST	7238 MANUEL ST	E	\$32,449.00
MANUEL ST	7238 MANUEL ST	QUIET WAY	E	\$19,216.00
MANUEL ST	QUIET WAY	7227 MANUEL ST	W	\$55,006.00

MANZANITA AVE

Total Cost for Street: \$2,471,511.35

Survey Street	Start Street	End Street	Orientation	
MANZANITA AVE	4444 MANZANITA AVE	END OF SIDEWALK	E	\$19,780.00
MANZANITA AVE	5725 MANZANITA AVE	END OF SIDEWALK	W	\$68,460.00
MANZANITA AVE	5811 MANZANITA AVE	5725 MANZANITA AVE	W	\$8,740.00
MANZANITA AVE	5820 MANZANITA AVE	END OF SIDEWALK	E	\$5,190.00
MANZANITA AVE	ASHWORTH WAY	MALEVILLE AVE	E	\$21,740.00
MANZANITA AVE	AUBURN BLVD	5811 MANZANITA AVE	W	\$171,529.69
MANZANITA AVE	BOURBON DR	JAMESON CT	W	\$36,420.00
MANZANITA AVE	CASA ALEGRE	VIA CASITAS	E	\$22,260.00
MANZANITA AVE	CHURCH ENTRANCE	MULDROW RD	W	\$26,304.00
MANZANITA AVE	COYLE AVE	CASA ALEGRE	E	\$12,520.00
MANZANITA AVE	CYPRESS AVE	LINCOLN AVE	E	\$40,230.00
MANZANITA AVE	DENVER DR	MADISON AVE	E	\$19,935.00
MANZANITA AVE	DOLLAR LN	HILLTOP DR	E	\$126,535.69
MANZANITA AVE	ELLERSLEE DR	ASHWORTH WAY	E	\$13,140.00
MANZANITA AVE	FAIR OAKS BLVD	7423 MANZANITA AVE	W	\$52,732.50
MANZANITA AVE	HILLTOP DR	DOLLAR LN	E	\$56,163.42
MANZANITA AVE	JAMESON CT	WINDING WAY	W	\$25,190.00
MANZANITA AVE	JAN DR	WINDING WAY	E	\$624,929.88
MANZANITA AVE	KIMBERLY HILL CT	LOCUST AVE	W	\$2,250.00
MANZANITA AVE	LINCOLN AVE	FAIR OAKS BLVD	W	\$107,070.00
MANZANITA AVE	LOCUST AVE	LINCOLN AVE	W	\$106,120.00
MANZANITA AVE	MADISON AVE	CHURCH ENTRANCE	W	\$137,942.00

Sacramento County

Access Compliance Survey Report - Sidewalks

Cost Summary

MANZANITA AVE	MALEVILLE AVE	COYLE AVE	E	\$7,500.00
MANZANITA AVE	MULDROW RD	VERDE CRUZ WAY	W	\$168,266.91
MANZANITA AVE	NONNIE AVE	SHADOW CREEK DR	W	\$29,000.00
MANZANITA AVE	PALM AVE	NONNIE AVE	W	\$54,324.00
MANZANITA AVE	PEPPERMILL CT	MADISON AVE	W	\$39,600.00
MANZANITA AVE	SHADOW CREEK DR	PEPPERMILL CT	W	\$26,480.00
MANZANITA AVE	START OF SIDEWALK	PALM AVE	W	\$104,099.00
MANZANITA AVE	TELESCO WAY	END OF SIDEWALK	E	\$66,250.09
MANZANITA AVE	VERDE CRUZ WAY	BOURBON DR	W	\$20,940.00
MANZANITA AVE	VIA CASITAS	HILLTOP DR	E	\$14,970.00
MANZANITA AVE	WINDING WAY	WINDMILL WAY	W	\$145,889.17
MANZANITA AVE	WINDMILL WAY	KIMBERLY HILL CT	W	\$89,010.00

MAPEL LN

Total Cost for Street: \$126,100.00

Survey Street	Start Street	End Street	Orientation	
MAPEL LN	4247 MAPEL LN	RIO MONTE CT	S	\$26,780.00
MAPEL LN	RIO MONTE CT	STOLLWOOD DR	S	\$33,360.00
MAPEL LN	STOLLWOOD DR	PROSPECT DR	N	\$65,960.00

MAPLE GROVE CT

Total Cost for Street: \$153,502.00

Survey Street	Start Street	End Street	Orientation	
MAPLE GROVE CT	8600 MAPLE GROVE CT	VALLEY WOOD DR	S	\$80,402.00
MAPLE GROVE CT	VALLEY WOOD DR	8601 MAPLE GROVE CT	N	\$73,100.00

MAPLE TRAILS WAY

Total Cost for Street: \$164,863.00

Survey Street	Start Street	End Street	Orientation	
MAPLE TRAILS WAY	ARBOR KNOLL CT	AUBERRY DR	N	\$61,241.00
MAPLE TRAILS WAY	AUBERRY DR	KEENAN CT	S	\$13,952.00
MAPLE TRAILS WAY	BELLA ROSA CT	CHEVALIER WAY	S	\$21,196.00
MAPLE TRAILS WAY	BLUE QUAIL CT	ARBOR KNOLL CT	N	\$17,700.00
MAPLE TRAILS WAY	CHEVALIER WAY	BERGTHOLD WAY	S	\$24,093.00
MAPLE TRAILS WAY	KEENAN CT	BELLA ROSA CT	S	\$26,681.00

MAPLERIDGE CT

Total Cost for Street: \$76,240.00

Survey Street	Start Street	End Street	Orientation	
MAPLERIDGE CT	5143 MAPLERIDGE CT	LAURELRIDGE CT	W	\$31,984.00
MAPLERIDGE CT	LAURELRIDGE CT	5143 MAPLERIDGE CT	E	\$44,256.00

MARABOU CT

Total Cost for Street: \$101,568.00

Survey Street	Start Street	End Street	Orientation	
MARABOU CT	6841 MARABOU CT	GANNET WAY	NW	\$52,148.00
MARABOU CT	GANNET WAY	6841 MARABOU CT	SE	\$49,420.00

MARASCHINO WAY

Total Cost for Street: \$48,785.00

Survey Street	Start Street	End Street	Orientation	
MARASCHINO WAY	2773 MARASCHINO WAY	KIRSCH DR	W	\$10,295.00
MARASCHINO WAY	2777 MARASCHINO WAY	BING DR	S	\$4,135.00
MARASCHINO WAY	BING DR	2773 MARASCHINO WAY	N	\$23,185.00
MARASCHINO WAY	KIRSCH DR	2777 MARASCHINO WAY	E	\$11,170.00

MARBLE BAY CT

Total Cost for Street: \$53,128.00

Survey Street	Start Street	End Street	Orientation	
MARBLE BAY CT	9017 MARBLE BAY CT	STONE CLIFF WAY	N	\$25,916.00
MARBLE BAY CT	STONE CLIFF WAY	9016 MARBLE BAY CT	S	\$27,212.00

MARBLE CREST CT**Total Cost for Street: \$20,000.00**

Survey Street	Start Street	End Street	Orientation	
MARBLE CREST CT	9093 MARBLE CREST CT	CAYMUS DR	N	\$6,640.00
MARBLE CREST CT	CAYMUS DR	3092 MARBLE CREST CT	S	\$13,360.00

MARBLE VALLEY CT**Total Cost for Street: \$21,716.00**

Survey Street	Start Street	End Street	Orientation	
MARBLE VALLEY CT	9052 MARBLE VALLEY CT	CAYMUS DR	S	\$14,044.00
MARBLE VALLEY CT	CAYMUS DR	9053 MARBLE VALLEY CT	N	\$7,672.00

MARBLE WAY**Total Cost for Street: \$329,824.00**

Survey Street	Start Street	End Street	Orientation	
MARBLE WAY	4409 MARBLE WAY	ROLLINGROCK WAY	S	\$29,632.00
MARBLE WAY	4416 MARBLE WAY	RAMPART DR	E	\$127,960.00
MARBLE WAY	RAMPART DR	SLATE WAY	W	\$99,676.00
MARBLE WAY	ROLLINGROCK WAY	4416 MARBLE WAY	N	\$26,900.00
MARBLE WAY	SLATE WAY	4409 MARBLE WAY	W	\$45,656.00

MARBURN CT**Total Cost for Street: \$36,220.00**

Survey Street	Start Street	End Street	Orientation	
MARBURN CT	47TH ST	5008 MARBURN CT	W	\$20,120.00
MARBURN CT	5009 MARBURN CT	47TH ST	E	\$16,100.00

MARBURY WAY**Total Cost for Street: \$48,814.00**

Survey Street	Start Street	End Street	Orientation	
MARBURY WAY	FIRESTONE WAY	WESTBOURNE WAY	S	\$20,536.00
MARBURY WAY	WESTBOURNE WAY	FIRESTONE WAY	N	\$28,278.00

MARCHESE CT**Total Cost for Street: \$50,660.00**

Survey Street	Start Street	End Street	Orientation	
MARCHESE CT	5631 MARCHESE CT	PERSHING AVE	E	\$38,640.00
MARCHESE CT	PERSHING AVE	5631 MARCHESE CT	W	\$12,020.00

MARCHITA WAY**Total Cost for Street: \$278,160.00**

Survey Street	Start Street	End Street	Orientation	
MARCHITA WAY	CARNEIA CT	FAIR OAKS BLVD	W	\$30,016.00
MARCHITA WAY	FAIR OAKS BLVD	5345 MOODY LN	E	\$145,216.00
MARCHITA WAY	MOODY LN	RACHEL WAY	W	\$73,056.00
MARCHITA WAY	RACHEL WAY	CARNEIA CT	W	\$29,872.00

MARCO WAY**Total Cost for Street: \$260,188.00**

Survey Street	Start Street	End Street	Orientation	
MARCO WAY	2925 MARCO WAY	PALM DR	W	\$48,200.00
MARCO WAY	2928 MARCO WAY	2956 MARCO WAY	N	\$57,920.00
MARCO WAY	2956 MARCO WAY	2972 MARCO WAY	W	\$27,320.00
MARCO WAY	2965 MARCO WAY	WENDI LEE CT	S	\$26,340.00
MARCO WAY	2973 MARCO WAY	2965 MARCO WAY	E	\$30,740.00
MARCO WAY	PALM DR	2928 MARCO WAY	E	\$48,744.00
MARCO WAY	WENDI LEE CT	2925 MARCO WAY	S	\$20,924.00

MARCOLA CT**Total Cost for Street: \$59,390.00**

Survey Street	Start Street	End Street	Orientation	
MARCOLA CT	9412 MARCOLA CT	9417 MARCOLA CT	S	\$3,960.00
MARCOLA CT	9417 MARCOLA CT	CONTEMPO DR	N	\$39,000.00
MARCOLA CT	CONTEMPO DR	9408 MARCOLA CT	S	\$16,430.00

MARCONI AVE**Total Cost for Street: \$4,191,846.78**

Survey Street	Start Street	End Street	Orientation	
MARCONI AVE	2223 MARCONI AVE	HOWE AVE	N	\$85,492.00
MARCONI AVE	2401 MARCONI AVE	WRIGHT ST	N	\$14,428.00
MARCONI AVE	2434 MARCONI AVE	FULTON AVE	S	\$142,851.00
MARCONI AVE	2941 MARCONI AVE	CALDERWOOD LN	N	\$65,540.00
MARCONI AVE	3600 MARCONI AVE	END OF SIDEWALK	S	\$8,000.00
MARCONI AVE	3605 MARCONI AVE	BURNECE ST	N	\$5,320.00
MARCONI AVE	4111 MARCONI AVE	NORRIS AVE	N	\$32,750.00
MARCONI AVE	4800 MARCONI AVE	END OF SIDEWALK	S	\$16,530.00
MARCONI AVE	4947 MARCONI AVE	ROOT AVE	N	\$41,260.00
MARCONI AVE	5018 MARCONI AVE	WALNUT AVE	S	\$40,410.00
MARCONI AVE	APPT ENTRANCE	BECERRA WAY	N	\$42,520.00
MARCONI AVE	ASHBOURNE DR	3300 MARCONI AVE	S	\$426,342.73
MARCONI AVE	AUBURN BLVD	HERON WAY	S	\$3,960.00
MARCONI AVE	BECERRA WAY	MONTCLAIRE ST	N	\$52,560.00
MARCONI AVE	BELL ST	2324 MARCONI AVE	S	\$37,836.00
MARCONI AVE	BURNECE ST	WATT AVE	N	\$29,080.00
MARCONI AVE	CALDERWOOD LN	TOWN & COUNTRY VILLAGE	N	\$21,385.00
MARCONI AVE	CLARK AVE	FAIR OAKS BLVD	S	\$54,300.00
MARCONI AVE	DARWIN ST	HOWE AVE	S	\$46,480.00
MARCONI AVE	EASTERN AVE	END OF SIDEWALK	S	\$214,951.77
MARCONI AVE	EASY WAY	WALNUT AVE	N	\$29,205.00
MARCONI AVE	FAIR OAKS BLVD	LA VISTA AVE	N	\$60,135.00
MARCONI AVE	FULTON AVE	TAYLOR CENTER	S	\$297,360.00
MARCONI AVE	GARFIELD AVE	CLARK AVE	S	\$62,720.00
MARCONI AVE	GREENWOOD AVE	END OF SIDEWALK	S	\$126,960.95
MARCONI AVE	GUNN RD	LA COLINA WAY	S	\$18,290.00
MARCONI AVE	HERON WAY	DARWIN ST	S	\$17,225.00
MARCONI AVE	HOWE AVE	MARCONI AVE	S	\$32,908.00
MARCONI AVE	LA COLINA WAY	GARFIELD AVE	S	\$65,610.00
MARCONI AVE	LA VISTA AVE	GARFIELD AVE	N	\$34,050.00
MARCONI AVE	LACY LN	MORSE AVE	S	\$215,634.00
MARCONI AVE	MARCONI AVE	WATT AVE	S	\$151,196.00
MARCONI AVE	MARILONA DR	EASTERN AVE	S	\$163,202.27
MARCONI AVE	MISSION AVE	4800 MARCONI AVE	S	\$209,328.17
MARCONI AVE	MONTCLAIRE ST	END OF SIDEWALK	N	\$84,594.64
MARCONI AVE	MORSE AVE	MORSE AVE	N	\$388,682.64
MARCONI AVE	NORRIS AVE	APPT ENTRANCE	N	\$27,660.00
MARCONI AVE	RANDOLPH AVE	GUNN RD	S	\$8,075.00
MARCONI AVE	ROOT AVE	5018 MARCONI AVE	S	\$158,902.61
MARCONI AVE	START OF SIDEWALK	WRENDALE WAY	S	\$145,770.00
MARCONI AVE	TAYLOR CENTER	CORABEL LN	S	\$46,025.00
MARCONI AVE	TOWN & COUNTRY VILLAGE	FULTON AVE	N	\$36,575.00
MARCONI AVE	WALNUT AVE	RANDOLPH AVE	S	\$73,595.00
MARCONI AVE	WATT AVE	3600 MARCONI AVE	S	\$271,661.50
MARCONI AVE	WRENDALE WAY	MISSION AVE	S	\$412.50
MARCONI AVE	WRIGHT ST	2434 MARCONI AVE	S	\$84,072.00

MARGARET WAY**Total Cost for Street: \$457,767.34**

Survey Street	Start Street	End Street	Orientation
---------------	--------------	------------	-------------

Sacramento County

Access Compliance Survey Report - Sidewalks

Cost Summary

MARGARET WAY	END OF SIDEWALK	WATT AVE	N	\$25,955.00
MARGARET WAY	PALOMINO LN	WATT AVE	N	\$193,517.08
MARGARET WAY	WATT AVE	END OF SIDEWALK	S	\$238,295.26

MARGO DR
Total Cost for Street: \$286,800.00

Survey Street	Start Street	End Street	Orientation	
MARGO DR	KEATS CIR	LAKE NATOMA DR	S	\$124,248.00
MARGO DR	LAKE NATOMA DR	KEATS CIR	N	\$162,552.00

MARGUERITE WAY
Total Cost for Street: \$104,708.00

Survey Street	Start Street	End Street	Orientation	
MARGUERITE WAY	MENDOTA WAY	MISSION AVE	N	\$63,356.00
MARGUERITE WAY	MISSION AVE	MENDOTA WAY	S	\$41,352.00

MARIA WAY
Total Cost for Street: \$138,000.00

Survey Street	Start Street	End Street	Orientation	
MARIA WAY	9419 MARIA WAY	LINDA RIO DR	W	\$40,340.00
MARIA WAY	9420 MARIA WAY	9434 MARIA WAY	S	\$37,900.00
MARIA WAY	9435 MARIA WAY	9419 MARIA WAY	N	\$38,340.00
MARIA WAY	LINDA RIO DR	9420 MARIA WAY	E	\$21,420.00

MARIAH PL
Total Cost for Street: \$64,472.00

Survey Street	Start Street	End Street	Orientation	
MARIAH PL	4999 MARIAH PL	CAVALLI WAY	W	\$35,736.00
MARIAH PL	CAVALLI WAY	4999 MARIAH PL	E	\$28,736.00

MARIALAINA CT
Total Cost for Street: \$51,796.00

Survey Street	Start Street	End Street	Orientation	
MARIALAINA CT	8689 MARIALAINA CT	PEKOE WAY	N	\$23,628.00
MARIALAINA CT	PEKOE WAY	8688 MARIALAINA CT	S	\$28,168.00

MARIETTA WAY
Total Cost for Street: \$304,437.00

Survey Street	Start Street	End Street	Orientation	
MARIETTA WAY	4907 MARIETTA WAY	KIVA DR	W	\$152,862.00
MARIETTA WAY	END OF SIDEWALK	4907 MARIETTA WAY	S	\$15,246.00
MARIETTA WAY	GINA CT	OAK RIVER CT	E	\$34,498.00
MARIETTA WAY	KIVA DR	LOLA WAY	E	\$59,088.00
MARIETTA WAY	LOLA WAY	GINA CT	E	\$33,836.00
MARIETTA WAY	THOUSAND OAKS CT	GARFIELD AVE	N	\$8,907.00

MARIGOLD LN
Total Cost for Street: \$82,525.00

Survey Street	Start Street	End Street	Orientation	
MARIGOLD LN	2626 MARIGOLD LN	FULTON AVE	N	\$37,485.00
MARIGOLD LN	FULTON AVE	2626 MARIGOLD LN	S	\$45,040.00

MARILONA DR
Total Cost for Street: \$292,092.46

Survey Street	Start Street	End Street	Orientation	
MARILONA DR	3936 MARILONA DR	MARYAL DR	S	\$6,108.00
MARILONA DR	IONE ST	3937 MARILONA DR	N	\$127,593.87
MARILONA DR	LASUEN DR	MARYAL DR	S	\$92,480.59
MARILONA DR	MARYAL DR	AVALON DR	S	\$65,910.00

MARIMOORE WAY
Total Cost for Street: \$251,752.00

Survey Street	Start Street	End Street	Orientation	
MARIMOORE WAY	5209 MARIMOORE WAY	SHELATO WAY	N	\$32,512.00
MARIMOORE WAY	5216 MARIMOORE WAY	5240 MARIMOORE WAY	W	\$57,436.00

Sacramento County

Access Compliance Survey Report - Sidewalks

Cost Summary

MARIMOORE WAY	5233 MARIMOORE WAY	5209 MARIMOORE WAY	E	\$63,868.00
MARIMOORE WAY	5240 MARIMOORE WAY	LOS RIOS DR	S	\$39,752.00
MARIMOORE WAY	LOS RIOS DR	5233 MARIMOORE WAY	N	\$38,624.00
MARIMOORE WAY	SHELATO WAY	5216 MARIMOORE WAY	S	\$19,560.00

MARINA SOLEIL CT

Total Cost for Street: \$5,469.00

Survey Street	Start Street	End Street	Orientation	
MARINA SOLEIL CT	9024 MARINA SOLEIL CT	PEBBLE FIELD WAY	S	\$3,308.00
MARINA SOLEIL CT	PEBBLE FIELD WAY	9025 MARINA SOLEIL CT	N	\$2,161.00

MARINWOOD CT

Total Cost for Street: \$100,558.00

Survey Street	Start Street	End Street	Orientation	
MARINWOOD CT	7671 MARINWOOD CT	PINE VALLEY DR	E	\$47,538.00
MARINWOOD CT	PINE VALLEY DR	7670 MARINWOOD CT	W	\$53,020.00

MARION OAKS CT

Total Cost for Street: \$43,140.00

Survey Street	Start Street	End Street	Orientation	
MARION OAKS CT	8189 MARION OAKS CT	TRIMMER WAY	E	\$19,500.00
MARION OAKS CT	TRIMMER WAY	8188 MARION OAKS CT	W	\$23,640.00

MARISSA CT

Total Cost for Street: \$69,036.00

Survey Street	Start Street	End Street	Orientation	
MARISSA CT	11599 MARISSA CT	11581 MARISSA WAY	N	\$35,308.00
MARISSA CT	LINDAY WAY	11599 MARISSA CT	S	\$33,728.00

MARISSA WAY

Total Cost for Street: \$376,940.00

Survey Street	Start Street	End Street	Orientation	
MARISSA WAY	11450 MARISSA WAY	11532 PYRITES WAY	N	\$78,700.00
MARISSA WAY	11581 MARISSA WAY	11450 MARISSA WAY	N	\$168,856.00
MARISSA WAY	CABO WAY	LINDAY WAY	S	\$111,264.00
MARISSA WAY	MARISSA WAY	CABO WAY	S	\$624.00
MARISSA WAY	PLAYA WAY	CABO WAY	S	\$11,372.00
MARISSA WAY	PYRITES WAY	PLAYA WAY	S	\$6,124.00

MARIUS WAY

Total Cost for Street: \$273,740.00

Survey Street	Start Street	End Street	Orientation	
MARIUS WAY	9393 MARIUS WAY	GYPSY STAR WAY	N	\$55,516.00
MARIUS WAY	9400 MARIUS WAY	KADLIN DR	E	\$21,421.00
MARIUS WAY	9479 MARIUS WAY	KADLIN DR	W	\$50,890.00
MARIUS WAY	9482 MARIUS WAY	GYPSY STAR WAY	N	\$22,984.00
MARIUS WAY	GYPSY STAR WAY	9396 MARIUS WAY	S	\$44,884.00
MARIUS WAY	KADLIN DR	9393 MARIUS WAY	W	\$61,608.00
MARIUS WAY	RIVALLO WAY	9479 MARIUS WAY	S	\$16,437.00

MARJON WAY

Total Cost for Street: \$110,145.00

Survey Street	Start Street	End Street	Orientation	
MARJON WAY	SANNAM WAY	STEVENSON AVE	W	\$46,100.00
MARJON WAY	SPRINGGARDEN WAY	SANNAM WAY	W	\$10,600.00
MARJON WAY	STEVENSON AVE	SANNAM WAY	E	\$53,445.00

MARKET ST

Total Cost for Street: \$247,852.51

Survey Street	Start Street	End Street	Orientation	
MARKET ST	A ST	C ST	W	\$20,700.00
MARKET ST	B ST	A ST	E	\$7,572.00
MARKET ST	BRIDGE ST	C ST	E	\$19,716.00
MARKET ST	C ST	14150 MARKET ST	W	\$130,399.51

Sacramento County

Access Compliance Survey Report - Sidewalks

Cost Summary

MARKET ST	DIXIE LN	THEATER ST	E	\$55,385.00
MARKET ST	THEATER ST	BRIDGE ST	E	\$14,080.00

MARKFIELD WAY

Total Cost for Street: \$127,400.00

Survey Street	Start Street	End Street	Orientation	
MARKFIELD WAY	9456 MARKFIELD WAY	LOCKERIDGE WAY	S	\$24,080.00
MARKFIELD WAY	EVERSLEY CT	9452 MARKFIELD WAY	S	\$29,180.00
MARKFIELD WAY	LOCKERIDGE WAY	FINMERE WAY	N	\$74,140.00

MARKLEY WAY

Total Cost for Street: \$693,365.00

Survey Street	Start Street	End Street	Orientation	
MARKLEY WAY	6612 MARKLEY WAY	DEWEY DR	S	\$96,440.00
MARKLEY WAY	CARDEN WAY	MILLBURN ST	N	\$121,424.00
MARKLEY WAY	DEWEY DR	CARDEN WAY	N	\$113,728.00
MARKLEY WAY	MILLBURN ST	6612 MARKLEY WAY	S	\$236,693.00
MARKLEY WAY	OGILBY WAY	MILLBURN ST	S	\$125,080.00

MARKOS CT

Total Cost for Street: \$99,936.00

Survey Street	Start Street	End Street	Orientation	
MARKOS CT	5639 MARKOS CT	HACKBERRY LN	S	\$58,592.00
MARKOS CT	HACKBERRY LN	5639 MARKOS CT	N	\$41,344.00

MARKSTON RD

Total Cost for Street: \$276,100.00

Survey Street	Start Street	End Street	Orientation	
MARKSTON RD	ALTA ARDEN EXPY	ARDEN WAY	W	\$158,928.00
MARKSTON RD	ARDEN WAY	ALTA ARDEN EXPY	E	\$105,952.00
MARKSTON RD	WYDA WAY	1835 MARKSTON RD	W	\$11,220.00

MARL WAY

Total Cost for Street: \$304,372.00

Survey Street	Start Street	End Street	Orientation	
MARL WAY	4200 MARL WAY	MINERAL CT	E	\$68,720.00
MARL WAY	4331 MARL WAY	MINERAL WAY	W	\$61,600.00
MARL WAY	COLBY WAY	JAN DR	N	\$15,980.00
MARL WAY	JAN DR	4331 MARL WAY	S	\$29,040.00
MARL WAY	MINERAL CT	COLBY WAY	E	\$65,480.00
MARL WAY	MINERAL WAY	4200 MARL WAY	W	\$63,552.00

MARLBOROUGH WAY

Total Cost for Street: \$729,665.00

Survey Street	Start Street	End Street	Orientation	
MARLBOROUGH WAY	4741 MARLBOROUGH WAY	CHANCERY WAY	W	\$67,040.00
MARLBOROUGH WAY	4748 MARLBOROUGH WAY	TENNYSON WAY	S	\$23,880.00
MARLBOROUGH WAY	4900 MARLBOROUGH WAY	4924 MARLBOROUGH WAY	S	\$47,980.00
MARLBOROUGH WAY	4924 MARLBOROUGH WAY	4958 MARLBOROUGH WAY	W	\$51,010.00
MARLBOROUGH WAY	4958 MARLBOROUGH WAY	SHERLOCK WAY	N	\$29,520.00
MARLBOROUGH WAY	4961 MARLBOROUGH WAY	FRIARS CT	E	\$70,620.00
MARLBOROUGH WAY	CHANCERY WAY	4748 MARLBOROUGH WAY	E	\$73,680.00
MARLBOROUGH WAY	FRIARS CT	JACOB LN	N	\$117,065.00
MARLBOROUGH WAY	JACOB LN	TENNYSON WAY	N	\$71,440.00
MARLBOROUGH WAY	PAISLEY WAY	SHERLOCK WAY	S	\$26,680.00
MARLBOROUGH WAY	SHERLOCK WAY	4961 MARLBOROUGH WAY	S	\$40,830.00
MARLBOROUGH WAY	TENNYSON WAY	JACOB LN	S	\$109,920.00

MARLEY DR

Total Cost for Street: \$329,024.00

Survey Street	Start Street	End Street	Orientation	
MARLEY DR	CONCETTA WAY	LOCKWOOD WAY	N	\$66,148.00

Sacramento County

Access Compliance Survey Report - Sidewalks

Cost Summary

MARLEY DR	EASTERN AVE	WEAVER WAY	S	\$85,856.00
MARLEY DR	LOCKWOOD WAY	4329 LOCKWOOD WAY	N	\$100,648.00
MARLEY DR	SHANNON ST	CONCETTA WAY	S	\$30,060.00
MARLEY DR	WEAVER WAY	SHANNON ST	S	\$46,312.00

MARLIN CIR

Total Cost for Street: \$364,927.00

Survey Street	Start Street	End Street	Orientation	
MARLIN CIR	5909 MARLIN CIR	HILLTOP DR	W	\$14,540.00
MARLIN CIR	5941 MARLIN CIR	5909 MARLIN CIR	W	\$53,145.00
MARLIN CIR	5942 MARLIN CIR	5964 MARLIN CIR	S	\$24,940.00
MARLIN CIR	5961 MARLIN CIR	5941 MARLIN CIR	N	\$36,885.00
MARLIN CIR	5964 MARLIN CIR	HILLTOP DR	W	\$49,800.00
MARLIN CIR	8820 MARLIN CIR	TAMARINDO BAY DR	S	\$39,040.00
MARLIN CIR	HILLTOP DR	5942 MARLIN CIR	E	\$111,380.00
MARLIN CIR	TAMARINDO BAY DR	8821 MARLIN CIR	N	\$35,197.00

MARLOW CT

Total Cost for Street: \$52,520.00

Survey Street	Start Street	End Street	Orientation	
MARLOW CT	4032 MARLOW CT	LINUS WAY	N	\$28,024.00
MARLOW CT	LINUS WAY	4032 MARLOW CT	S	\$24,496.00

MARLYNN ST

Total Cost for Street: \$194,869.00

Survey Street	Start Street	End Street	Orientation	
MARLYNN ST	3100 MARLYNN ST	STANLEY AVE	E	\$95,637.00
MARLYNN ST	STANLEY AVE	3101 MARLYNN ST	W	\$99,232.00

MARMITH AVE

Total Cost for Street: \$67,556.00

Survey Street	Start Street	End Street	Orientation	
MARMITH AVE	BRAMBLE WAY	SADDLEWOOD ST	N	\$39,028.00
MARMITH AVE	SADDLEWOOD ST	HEMLOCK ST	N	\$28,528.00

MARMON WAY

Total Cost for Street: \$109,579.00

Survey Street	Start Street	End Street	Orientation	
MARMON WAY	DEDION CT	BARCETTA CT	W	\$18,302.00
MARMON WAY	MARMON WAY	VINTAGE PARK DR	S	\$43,384.00
MARMON WAY	VINTAGE PARK DR	DEDION CT	N	\$47,893.00

MARO WAY

Total Cost for Street: \$300,864.96

Survey Street	Start Street	End Street	Orientation	
MARO WAY	8351 MARO WAY	BEE JAY CT	N	\$108,380.00
MARO WAY	BEE JAY CT	MARO WAY	N	\$7,640.00
MARO WAY	CHICAGO AVE	SIR LANCELOT LN	S	\$45,285.00
MARO WAY	MARO WAY	CHICAGO AVE	N	\$14,240.00
MARO WAY	SIR LANCELOT LN	8342 MARO WAY	S	\$125,319.96

MARSANNAY WAY

Total Cost for Street: \$138,653.00

Survey Street	Start Street	End Street	Orientation	
MARSANNAY WAY	8016 MARSANNAY WAY	CRESTA BLANCA CT	W	\$2,444.00
MARSANNAY WAY	BREVARD DR	8012 MARSANNAY WAY	W	\$30,642.00
MARSANNAY WAY	CALLOCK CT	CARRADALE WAY	E	\$3,648.00
MARSANNAY WAY	CARRADALE WAY	GIANT PANDA DR	E	\$13,045.00
MARSANNAY WAY	FETZER WAY	BREVARD DR	E	\$29,019.00
MARSANNAY WAY	GIANT PANDA DR	BREVARD DR	W	\$54,372.00
MARSANNAY WAY	HEMSWORTH WAY	CALLOCK CT	E	\$5,483.00

MARSHALL AVE**Total Cost for Street: \$231,735.77**

Survey Street	Start Street	End Street	Orientation	
MARSHALL AVE	3504 MARSHALL AVE	STEELE OAK LN	E	\$9,612.00
MARSHALL AVE	4014 MARSHALL AVE	4024 MARSHALL AVE	E	\$43,312.00
MARSHALL AVE	FAIR OAKS BLVD	3937 MARSHALL AVE	W	\$35,076.00
MARSHALL AVE	FARI OAKS BLVD	LINCOLN AVE	E	\$61,377.77
MARSHALL AVE	MARSHALL AVE	GRANT AVE	W	\$74,774.00
MARSHALL AVE	STEELE OAK LN	MARSHALL AVE	E	\$7,584.00

MARTIGNETTI CT**Total Cost for Street: \$124,460.00**

Survey Street	Start Street	End Street	Orientation	
MARTIGNETTI CT	7429 MARTIGNETTI CT	TIPPWOOD WAY	W	\$68,044.00
MARTIGNETTI CT	TIPPWOOD WAY	7429 MARTIGNETTI CT	E	\$56,416.00

MARTIN LUTHER KING JR BLVD**Total Cost for Street: \$1,901,157.67**

Survey Street	Start Street	End Street	Orientation	
MARTIN LUTHER KING JR	22ND AVE	SIDEWALK ENDS	E	\$150,000.00
MARTIN LUTHER KING JR	23RD AVE	22ND AVE	E	\$26,897.00
MARTIN LUTHER KING JR	35TH AVE	HWY 99 RAMP	W	\$150,090.00
MARTIN LUTHER KING JR	40TH AVE	41ST AVE	W	\$586,733.63
MARTIN LUTHER KING JR	41ST AVE	42ND AVE	W	\$22,790.00
MARTIN LUTHER KING JR	42ND AVE	43RD AVE	W	\$40,930.00
MARTIN LUTHER KING JR	43RD AVE	44TH AVE	W	\$35,380.00
MARTIN LUTHER KING JR	44TH AVE	45TH AVE	W	\$31,224.00
MARTIN LUTHER KING JR	45TH AVE	46TH AVE	W	\$15,760.00
MARTIN LUTHER KING JR	46TH AVE	47TH AVE	W	\$18,820.00
MARTIN LUTHER KING JR	47TH AVE	48TH AVE	W	\$190,280.00
MARTIN LUTHER KING JR	48TH AVE	FRANKLIN BLVD	W	\$203,781.62
MARTIN LUTHER KING JR	49TH AVE	WESLEY AVE	S	\$284,431.42
MARTIN LUTHER KING JR	99 SOUTH FREEWAY	40TH AVE	W	\$65,340.00
MARTIN LUTHER KING JR	FRUITRIDGE RD	35TH AVE	W	\$67,090.00
MARTIN LUTHER KING JR	RIZZO CT	FRUITRIDGE RD	E	\$11,610.00

MARTIN WAY**Total Cost for Street: \$197,240.00**

Survey Street	Start Street	End Street	Orientation	
MARTIN WAY	5040 MARTIN WAY	SCHUYLER DR	E	\$105,940.00
MARTIN WAY	SCHUYLER DR	TELESCO WAY	W	\$69,740.00
MARTIN WAY	TELESCO WAY	5055 MARTIN WAY	W	\$21,560.00

MARTINE CT**Total Cost for Street: \$6,880.00**

Survey Street	Start Street	End Street	Orientation	
MARTINE CT	9045 MARTINE CT	PEBBLE FIELD WAY	N	\$3,236.00
MARTINE CT	PEBBLE FIELD WAY	9046 MARTINE CT	S	\$3,644.00

MARTSMITH WAY**Total Cost for Street: \$1,948,284.90**

Survey Street	Start Street	End Street	Orientation	
MARTSMITH WAY	4501 MARTSMITH WAY	SHARMEAD WAY	W	\$19,688.00
MARTSMITH WAY	4620 MARTSMITH WAY	TAHAN LN	E	\$2,000.00
MARTSMITH WAY	4732 MARTSMITH WAY	BARRISTER LN	E	\$4,760.00
MARTSMITH WAY	4815 MARTSMITH WAY	SUNSET AVE	W	\$22,152.00
MARTSMITH WAY	4820 MARTSMITH WAY	4826 MARTSMITH WAY	N	\$13,400.00
MARTSMITH WAY	BARRISTER LN	4758 MARTSMITH WAY	E	\$12,908.00
MARTSMITH WAY	LONGMORE WAY	SHARMEAD WAY	W	\$89,623.86
MARTSMITH WAY	MARTSMITH WAY	SUNSET AVE	S	\$121,002.51

Sacramento County

Access Compliance Survey Report - Sidewalks

Cost Summary

MARTSMITH WAY	POLONIA LN	BARRISTER LN	E	\$405,631.04
MARTSMITH WAY	SHARMEAD WAY	4441 MARTSMITH WAY	W	\$243,583.55
MARTSMITH WAY	SUNSET AVE	SUNSET AVE	N	\$147,373.94
MARTSMITH WAY	TAHAN LN	POLONIA LN	E	\$91,321.71
MARTSMITH WAY	WINDING WAY	TAHAN LN	E	\$774,840.29

MARUYAMA CT

Total Cost for Street: \$106,689.00

Survey Street	Start Street	End Street	Orientation	
MARUYAMA CT	10243 MARUYAMA CT	TIGERWOODS DR	N	\$48,008.00
MARUYAMA CT	10247 MARUYAMA CT	10243 MARUYAMA CT	N	\$5,036.00
MARUYAMA CT	TIGERWOODS DR	10246 MARUYAMA CT	S	\$53,645.00

MARVEL CT

Total Cost for Street: \$120,556.00

Survey Street	Start Street	End Street	Orientation	
MARVEL CT	4400 MARVEL CT	4420 MARVEL CT	S	\$69,664.00
MARVEL CT	WINJE DR	4400 MARVEL CT	N	\$50,892.00

MARWICK WAY

Total Cost for Street: \$207,372.00

Survey Street	Start Street	End Street	Orientation	
MARWICK WAY	BRANDON WAY	WOODLEIGH DR	N	\$101,616.00
MARWICK WAY	WILSEY WAY	6200 WILDOMAR WAY	S	\$81,548.00
MARWICK WAY	WOODLEIGH DR	WILSEY WAY	S	\$24,208.00

MARY KATE DR

Total Cost for Street: \$224,181.00

Survey Street	Start Street	End Street	Orientation	
MARY KATE DR	4810 MARY KATE DR	LAURIANN WAY	S	\$27,633.00
MARY KATE DR	BOBBIE JO CT	MISSIE WAY	N	\$45,475.00
MARY KATE DR	COLLEGE OAK DR	BOBBIE JO CT	N	\$29,584.00
MARY KATE DR	LAURIANN WAY	COLLEGE OAK DR	S	\$80,236.00
MARY KATE DR	MISSIE WAY	4810 MARY KATE DR	N/S	\$41,253.00

MARYAL DR

Total Cost for Street: \$669,613.13

Survey Street	Start Street	End Street	Orientation	
MARYAL DR	2651 MARYAL DR	MARILONA DR	E	\$35,010.00
MARYAL DR	AVALON DR	MARILONA DR	NE	\$272,938.13
MARYAL DR	IONE ST	VERNA WAY	W	\$21,960.00
MARYAL DR	MARILONA DR	IONE ST	W	\$7,784.00
MARYAL DR	MARYAL DR	WATT AVE	S	\$76,528.00
MARYAL DR	START OF SIDEWALK	WATT AVE	N	\$78,555.00
MARYAL DR	WATT AVE	END OF SIDEWALK	S	\$176,838.00

MARYE AVE

Total Cost for Street: \$203,898.00

Survey Street	Start Street	End Street	Orientation	
MARYE AVE	8580 MARYE AVE	ALMOND AVE	S	\$19,656.00
MARYE AVE	ALMOND AVE	CUMBRE CT	S	\$93,946.00
MARYE AVE	CARRWOOD ST	8580 MARYE AVE	S	\$16,720.00
MARYE AVE	CUMBRE CT	LA JUNTA DR	S	\$14,080.00
MARYE AVE	LA JUNTA DR	ALMOND AVE	N	\$59,496.00

MASCOT AVE

Total Cost for Street: \$675,543.76

Survey Street	Start Street	End Street	Orientation	
MASCOT AVE	32ND AVE	35TH AVE	W	\$272,555.76
MASCOT AVE	35TH AVE	32ND AVE	E	\$81,845.00
MASCOT AVE	3824 MASCOT AVE	5932 MASCOT AVE	W	\$101,294.00
MASCOT AVE	39TH ST	3820 MASCOT AVE	N	\$52,590.00

Sacramento County

Access Compliance Survey Report - Sidewalks

Cost Summary

MASCOT AVE	5730 MASCOT AVE	35TH AVE	W	\$50,529.00
MASCOT AVE	5831 MASCOT AVE	39TH ST	S	\$19,000.00
MASCOT AVE	5931 MASCOT AVE	5831 5931 MASCOT AVE	E	\$71,060.00
MASCOT AVE	5936 MASCOT AVE	39TH ST	S	\$26,670.00

MASON LN

Total Cost for Street: \$118,951.40

Survey Street	Start Street	End Street	Orientation	
MASON LN	4001 MASON LN	PATRIC WAY	W	\$14,128.00
MASON LN	4024 MASON LN	4029 MASON LN/SIDEWALK END	N	\$2,896.00
MASON LN	CYPRESS AVE	DIXON LINE WAY	E	\$15,764.00
MASON LN	PATRIC WAY	PATRIC WAY	W	\$86,163.40

MASONRY WAY

Total Cost for Street: \$34,210.00

Survey Street	Start Street	End Street	Orientation	
MASONRY WAY	46TH ST	LANG AVE	N	\$600.00
MASONRY WAY	LANG AVE	46TH ST	S	\$33,610.00

MASSIE CIR

Total Cost for Street: \$500,790.50

Survey Street	Start Street	End Street	Orientation	
MASSIE CIR	15 MASSIE CT	STOCKTON BLVD	W	\$198,690.00
MASSIE CIR	7660 STOCKTON BLVD	26 MASSIE CT	W	\$225,849.00
MASSIE CIR	STOCKTON BLVD	7660 STOCKTON BLVD	NW	\$76,251.50

MATADOR WAY

Total Cost for Street: \$328,679.00

Survey Street	Start Street	End Street	Orientation	
MATADOR WAY	9363 MATADOR WAY	MEDALLION WAY	N	\$156,254.00
MATADOR WAY	FRENSHAM WAY	ZORINA WAY	S	\$24,620.00
MATADOR WAY	MEDALLION WAY	FRENSHAM WAY	S	\$127,865.00
MATADOR WAY	ZORINA WAY	9371 MATADOR WAY	N	\$19,940.00

MATEO CT

Total Cost for Street: \$105,596.00

Survey Street	Start Street	End Street	Orientation	
MATEO CT	ARROWHEAD AVE	MATEO CT	E	\$44,176.00
MATEO CT	MATEO CT	ARROWHEAD AVE	W	\$61,420.00

MATHER BLVD

Total Cost for Street: \$243,056.00

Survey Street	Start Street	End Street	Orientation	
MATHER BLVD	EKNES ST	DEBELLEVUE ST	S	\$18,824.00
MATHER BLVD	MATHER BLVD	MACREADY AVE	N	\$165,126.00
MATHER BLVD	PETER A MCCUEN BLVD	MATHER BLVD	N	\$59,106.00

MATHESON WAY

Total Cost for Street: \$183,820.00

Survey Street	Start Street	End Street	Orientation	
MATHESON WAY	EVELYN LN	MORTON CT	S	\$83,060.00
MATHESON WAY	FRANMOR CT	EVELYN LN	N	\$28,780.00
MATHESON WAY	FULTON AVE	EVELYN LN	S	\$38,440.00
MATHESON WAY	MORTON CT	JONAS AVE	S	\$33,540.00

MATISSE CT

Total Cost for Street: \$174,639.08

Survey Street	Start Street	End Street	Orientation	
MATISSE CT	SPENGLER DR	8416 MATISSE CT	S	\$174,639.08

MATTERHORN DR

Total Cost for Street: \$451,297.00

Survey Street	Start Street	End Street	Orientation	
MATTERHORN DR	6454 MATTERHORN DR	DIABLO DR	N	\$80,040.00
MATTERHORN DR	6501 MATTERHORN DR	RUSHMORE DR	W	\$140,623.00

Sacramento County

Access Compliance Survey Report - Sidewalks

Cost Summary

MATTERHORN DR	DIABLO DR	6501 MATTERHORN DR	S	\$79,926.00
MATTERHORN DR	RUSHMORE DR	6454 MATTERHORN DR	E	\$150,708.00

MAUDRAY WAY

Total Cost for Street: \$609,967.00

Survey Street	Start Street	End Street	Orientation	
MAUDRAY WAY	3825 MAUDRAY WAY	3871 MAUDRAY WAY	E	\$87,781.00
MAUDRAY WAY	3828 MAUDRAY WAY	ROCHDALE DR	S	\$31,244.00
MAUDRAY WAY	3870 MAUDRAY WAY	3828 MAUDRAY WAY	W	\$89,053.00
MAUDRAY WAY	3871 MAUDRAY WAY	ROCHDALE DR	S	\$57,993.00
MAUDRAY WAY	3927 ROCHDALE DR	3825 MAUDRAY WAY	N	\$22,583.00
MAUDRAY WAY	3940 MAUDRAY WAY	ROCHDALE DR	E	\$77,370.00
MAUDRAY WAY	3943 MAUDRAY WAY	LINUS WAY	S	\$49,692.00
MAUDRAY WAY	LINDA LOU DR	3870 MAUDRAY WAY	N	\$15,521.00
MAUDRAY WAY	LINUS WAY	3940 MAUDRAY WAY	N	\$38,832.00
MAUDRAY WAY	ROCHDALE DR	3943 MAUDRAY WAY	W	\$139,898.00

MAUER AVE

Total Cost for Street: \$146,500.00

Survey Street	Start Street	End Street	Orientation	
MAUER AVE	6049 MAUER AVE	CALIFORNIA AVE	S	\$68,200.00
MAUER AVE	CALIFORNIA AVE	6101 MAUER AVE	N	\$78,300.00

MAUI WAY

Total Cost for Street: \$550,300.00

Survey Street	Start Street	End Street	Orientation	
MAUI WAY	5217 MAUI WAY	OAHU DR	W	\$43,756.00
MAUI WAY	5218 MAUI WAY	5308 MAUI WAY	S	\$148,904.00
MAUI WAY	5308 MAUI WAY	MADISON AVE	E	\$97,724.00
MAUI WAY	5309 MAUI WAY	HIBISCUS DR	N	\$104,956.00
MAUI WAY	HIBISCUS DR	5217 MAUI WAY	N	\$12,768.00
MAUI WAY	MADISON AVE	5309 MAUI WAY	W	\$100,896.00
MAUI WAY	OAHU DR	5218 MAUI WAY	E	\$41,296.00

MAUNA LOA CT

Total Cost for Street: \$12,980.00

Survey Street	Start Street	End Street	Orientation	
MAUNA LOA CT	5139 MAUNA LOA CT	KAULA DR	W	\$6,660.00
MAUNA LOA CT	KAULA DR	5139 MAUNA LOA CT	E	\$6,320.00

MAVIS AVE

Total Cost for Street: \$241,927.00

Survey Street	Start Street	End Street	Orientation	
MAVIS AVE	8849 MAVIS AVE	BEECH AVE	N	\$126,924.00
MAVIS AVE	BEECH AVE	8848 MAVIS AVE	S	\$115,003.00

MAX CT

Total Cost for Street: \$169,141.53

Survey Street	Start Street	End Street	Orientation	
MAX CT	3218 MAX CT	3236 MAX CT/SIDEWALK END	E	\$31,680.00
MAX CT	NORTH AVE	3218 MAX CT	W	\$137,461.53

MAXWELL CT

Total Cost for Street: \$67,474.00

Survey Street	Start Street	End Street	Orientation	
MAXWELL CT	7221 MAXWELL CT	HUTCHINS WAY	S	\$39,398.00
MAXWELL CT	HUTCHINS WAY	7221 MAXWELL CT	N	\$28,076.00

MAYER WAY

Total Cost for Street: \$632,582.90

Survey Street	Start Street	End Street	Orientation	
MAYER WAY	3218 MAYER WAY	END OF SIDEWALK	S	\$19,132.00
MAYER WAY	3219 MAYER WAY	ROBERTSON AVE	W	\$174,720.00
MAYER WAY	3221 MAYER WAY	LOVE WAY	W	\$76,354.00

Sacramento County

Access Compliance Survey Report - Sidewalks

Cost Summary

MAYER WAY	LAMADA CT	ROBERTSON AVE	W	\$36,560.00
MAYER WAY	LOVE WAY	LAMADA CT	W	\$32,432.00
MAYER WAY	MAYER WAY	TERRY WAY	S	\$83,570.90
MAYER WAY	ROBERTSON AVE	3218 MAYER WAY	E	\$142,518.00
MAYER WAY	TERRY WAY	3221 MAYER WAY	N	\$67,296.00

MAYFAIR DR

Total Cost for Street: \$80,897.00

Survey Street	Start Street	End Street	Orientation	
MAYFAIR DR	3436 MAYFAIR DR	3448 MAYFAIR DR	S	\$23,156.00
MAYFAIR DR	3437 MAYFAIR DR	3405 MAYFAIR DR	N	\$43,357.00
MAYFAIR DR	3445 MAYFAIR DR	3441 MAYFAIR DR	N	\$14,384.00

MAYFLOWER CT

Total Cost for Street: \$73,092.00

Survey Street	Start Street	End Street	Orientation	
MAYFLOWER CT	1550 MAYFLOWER CT	MAISON WAY	W	\$38,616.00
MAYFLOWER CT	MAISON WAY	1550 MAYFLOWER CT	E	\$34,476.00

MAYHEW RD

Total Cost for Street: \$1,881,574.00

Survey Street	Start Street	End Street	Orientation	
MAYHEW RD	3415 MAYHEW DR	ROSEMONT DR	W	\$91,830.00
MAYHEW RD	3415 MAYHEW RD	MICRON AVE	E	\$116,400.00
MAYHEW RD	CALIBRA LN	SETINA LN	E	\$22,020.00
MAYHEW RD	FTB CT	FOLSOM BLVD	E	\$76,110.00
MAYHEW RD	GOETHE RD	3415 MAYHEW RD	E	\$137,865.00
MAYHEW RD	GOLD CREEK LN	MIRANDY DR	W	\$236,475.00
MAYHEW RD	HELIO DR	GOLD CREEK LN	E	\$137,850.00
MAYHEW RD	HELLENIC DR	KIEFER BLVD	W	\$22,410.00
MAYHEW RD	HOLLINGSWORTH WAY	MIRANDY DR	E	\$12,980.00
MAYHEW RD	HUNTSMAN DR	3415 MAYHEW DR	W	\$94,320.00
MAYHEW RD	KIEFER BLVD	HOLLINGSWORTH WAY	W	\$87,765.00
MAYHEW RD	MAYHEW RD	CALIBRA LN	E	\$22,464.00
MAYHEW RD	MICRON AVE	FTB CT	E	\$113,212.00
MAYHEW RD	MIRANDY DR	N KIEFER BLVD	W	\$63,217.00
MAYHEW RD	N KIEFER BLVD	HELLENIC DR	W	\$11,970.00
MAYHEW RD	OXWOOD DR	MAYHEW RD	W	\$52,050.00
MAYHEW RD	ROSEMONT DR	GOLD CREEK LN	W	\$147,930.00
MAYHEW RD	ROSEPORT WAY	OXWOOD DR	W	\$319,788.00
MAYHEW RD	SETINA LN	MAYHEW RD	E	\$114,918.00

MAYNARD WAY

Total Cost for Street: \$67,715.00

Survey Street	Start Street	End Street	Orientation	
MAYNARD WAY	6987 MAYNARD WAY	PEEVEY CT	S	\$24,895.00
MAYNARD WAY	UNDERWOOD WAY	6987 MAYNARD WAY	N	\$42,820.00

MAYWOOD WAY

Total Cost for Street: \$315,526.00

Survey Street	Start Street	End Street	Orientation	
MAYWOOD WAY	6729 MAYWOOD WAY	EASTRIDGE DR	W	\$65,348.00
MAYWOOD WAY	6742 MAYWOOD WAY	EASTRIDGE DR	E	\$66,822.00
MAYWOOD WAY	EASTRIDGE DR	6729 MAYWOOD WAY	W	\$183,356.00

MCBETH WAY

Total Cost for Street: \$147,880.00

Survey Street	Start Street	End Street	Orientation	
MCBETH WAY	MACFINLEY WAY	PALMER HOUSE DR	N	\$76,730.00
MCBETH WAY	PALMER HOUSE DR	MACFINLEY WAY	S	\$71,150.00

MCCAIN WAY**Total Cost for Street: \$295,216.00**

Survey Street	Start Street	End Street	Orientation	
MCCAIN WAY	BAINBRIDGE DR	JONOTHAN WAY	S	\$104,185.00
MCCAIN WAY	BUHLER WAY	THOMAS DR	S	\$32,199.00
MCCAIN WAY	THOMAS DR	BAINBRIDGE DR	N	\$158,832.00

MCCARRON WAY**Total Cost for Street: \$174,246.00**

Survey Street	Start Street	End Street	Orientation	
MCCARRON WAY	10155 AZINGER WAY	SERGIO WAY	N	\$21,372.00
MCCARRON WAY	10158 MCCARRON WAY	AZINGER WAY	S	\$49,158.00
MCCARRON WAY	AZINGER WAY	10155 AZINGER WAY	N	\$64,888.00
MCCARRON WAY	SERGIO WAY	10158 MCCARRON WAY	S	\$38,828.00

MCCLAIN WAY**Total Cost for Street: \$61,609.00**

Survey Street	Start Street	End Street	Orientation	
MCCLAIN WAY	4046 MCCLAIN WAY	TAMI WAY	E	\$31,241.00
MCCLAIN WAY	TAMI WAY	4045 MCCLAIN WAY	W	\$30,368.00

MCCLAREN DR**Total Cost for Street: \$1,036,800.00**

Survey Street	Start Street	End Street	Orientation	
MCCLAREN DR	1116 MCCLAREN DR	1242 MCCLAREN DR	E	\$191,712.00
MCCLAREN DR	1242 MCCLAREN DR	1420 MCCLAREN DR	E	\$180,164.00
MCCLAREN DR	1420 MCCLAREN DR	ARDEN WAY	E	\$134,676.00
MCCLAREN DR	ARDEN WAY	IVANHOE WAY	W	\$46,960.00
MCCLAREN DR	BEARD WAY	GARY WAY	W	\$29,584.00
MCCLAREN DR	COOLLEY WAY	SHELATO WAY	W	\$121,964.00
MCCLAREN DR	GARY WAY	HOOTON CT	W	\$50,576.00
MCCLAREN DR	HOOTON CT	LOS RIOS DR	N	\$71,980.00
MCCLAREN DR	IVANHOE WAY	COOLLEY WAY	W	\$108,612.00
MCCLAREN DR	JAMIEWOOD CT	1116 MCCLAREN DR	S	\$36,532.00
MCCLAREN DR	SAND BAR CIR	JAMIEWOOD CT	S	\$29,708.00
MCCLAREN DR	SHELATO WAY	BEARD WAY	W	\$34,332.00

MCCLELLAN DR**Total Cost for Street: \$568,325.00**

Survey Street	Start Street	End Street	Orientation	
MCCLELLAN DR	3700 MCCLELLAN DR	POPLAR BLVD	S	\$93,894.00
MCCLELLAN DR	3713 MCCLELLAN DR	GEORGIA DR	N	\$121,963.00
MCCLELLAN DR	GENERALS PL	WATT AVE	N	\$48,064.00
MCCLELLAN DR	GEORGIA DR	PAYNE WAY	S	\$69,090.00
MCCLELLAN DR	PAYNE WAY	3700 MCCLELLAN DR	S	\$57,552.00
MCCLELLAN DR	POPLAR BLVD	3713 MCCLELLAN DR	N	\$86,172.00
MCCLELLAN DR	ROCKWELL RD	GEORGIA DR	S	\$35,606.00
MCCLELLAN DR	WATT AVE	ROCKWELL RD	S	\$55,984.00

MCCLELLAN MALL**Total Cost for Street: \$39,044.00**

Survey Street	Start Street	End Street	Orientation	
MCCLELLAN MALL	ARNOLD AVE	OMALLEY AVE	S	\$13,940.00
MCCLELLAN MALL	MCCLELLAN MALL	MCCLELLAN MALL	W	\$1,160.00
MCCLELLAN MALL	OMALLEY AVE	ARNOLD AVE	N	\$23,944.00

MCCLELLAN PARK DR**Total Cost for Street: \$348,901.00**

Survey Street	Start Street	End Street	Orientation	
MCCLELLAN PARK DR	54TH ST	WINTERS ST	N	\$111,365.00
MCCLELLAN PARK DR	FORCUM AVE	54TH ST	N	\$56,180.00

Sacramento County

Access Compliance Survey Report - Sidewalks

Cost Summary

MCCLELLAN PARK DR	WINTERS ST	FORCUM AVE	S	\$181,356.00
-------------------	------------	------------	---	--------------

MCCLINTOCK WAY

Total Cost for Street: \$208,565.00

Survey Street	Start Street	End Street	Orientation	
MCCLINTOCK WAY	7729 MCCLINTOCK WAY	PALMER HOUSE DR	N	\$42,630.00
MCCLINTOCK WAY	7732 MCCLINTOCK WAY	RENTON WAY	E	\$62,015.00
MCCLINTOCK WAY	MCMULLEN WAY	7729 MCCLINTOCK WAY	W	\$21,365.00
MCCLINTOCK WAY	PALMER HOUSE DR	7732 MCCLINTOCK WAY	S	\$56,195.00
MCCLINTOCK WAY	RENTON WAY	MCMULLEN WAY	W	\$26,360.00

MCCLLOUD DR

Total Cost for Street: \$1,460,658.38

Survey Street	Start Street	End Street	Orientation	
MCCLLOUD DR	DIABLO DR	EVEREST WAY	N	\$59,945.00
MCCLLOUD DR	END OF SIDEWALK	OPPOSITE OF 5037 MCCLLOUD DR	S	\$133,616.00
MCCLLOUD DR	EVEREST WAY	DIABLO DR	S	\$83,372.00
MCCLLOUD DR	HILLSDALE BLVD	END OF SIDEWALK	S	\$127,112.00
MCCLLOUD DR	MERTON WAY	HILLSDALE BLVD	N	\$32,744.00
MCCLLOUD DR	OAKHOLLOW DR	OGDEN NASH WAY	S	\$48,813.00
MCCLLOUD DR	OGDEN NASH WAY	END OF SIDEWALK	S	\$401,726.19
MCCLLOUD DR	OPPOSITE OF 5037	EVEREST WAY	S	\$127,335.00
MCCLLOUD DR	OSULLIVAN LN	HILLSDALE BLVD	S	\$323,020.19
MCCLLOUD DR	SAGEBRUSH WAY	MERTON WAY	N	\$93,779.00
MCCLLOUD DR	VILLA DR	OGDEN NASH WAY	N	\$29,196.00

MCCLURE CT

Total Cost for Street: \$60,010.00

Survey Street	Start Street	End Street	Orientation	
MCCLURE CT	7131 MCCLURE CT	BRIGGS DR	N	\$33,210.00
MCCLURE CT	BRIGGS DR	7130 MCCLURE CT	S	\$26,800.00

MCCOMBER ST

Total Cost for Street: \$302,257.43

Survey Street	Start Street	End Street	Orientation	
MCCOMBER ST	7040 MCCOMBER ST	7090 MCCOMBER ST	W	\$104,416.00
MCCOMBER ST	7122 MCCOMBER ST	FLORIN RD	W	\$13,420.00
MCCOMBER ST	FLORIN RD	7115 MCCOMBER ST	E	\$61,896.00
MCCOMBER ST	MCCOMBER ST	FLORIN RD	W	\$122,525.43

MCCOWAN WAY

Total Cost for Street: \$236,210.00

Survey Street	Start Street	End Street	Orientation	
MCCOWAN WAY	BOWMAN OAKS WAY	NORTH AVE	N/W	\$123,256.00
MCCOWAN WAY	NORTH AVE	BOWMAN OAKS WAY	E/S	\$112,954.00

MCDERMOTT DR

Total Cost for Street: \$453,586.00

Survey Street	Start Street	End Street	Orientation	
MCDERMOTT DR	BOYLSTON CT	REGARD WAY	E	\$17,952.00
MCDERMOTT DR	CRIMSON CT	BOYLSTON CT	E	\$27,940.00
MCDERMOTT DR	ELKHORN BLVD	PRETENTIOUS WAY	E	\$12,560.00
MCDERMOTT DR	GALBRATH DR	GOLDEN ASPEN DR	W	\$162,648.00
MCDERMOTT DR	GOLDEN ASPEN DR	MOUNT AUBURN CT	W	\$26,396.00
MCDERMOTT DR	LEVERETT CT	STORROW WAY	E	\$26,752.00
MCDERMOTT DR	MOUNT AUBURN CT	PRETENTIOUS WAY	W	\$68,089.00
MCDERMOTT DR	PRETENTIOUS WAY	ELKHORN BLVD	W	\$63,921.00
MCDERMOTT DR	REGARD WAY	LEVERETT CT	E	\$21,088.00
MCDERMOTT DR	STORROW WAY	GALBRATH DR	E	\$26,240.00

MCFERGUS CT**Total Cost for Street: \$56,260.00**

Survey Street	Start Street	End Street	Orientation	
MCFERGUS CT	7612 MCFERGUS CT	PALMER HOUSE DR	N	\$36,840.00
MCFERGUS CT	PALMER HOUSE DR	7612 MCFERGUS CT	S	\$19,420.00

MCGANN CT**Total Cost for Street: \$100,196.00**

Survey Street	Start Street	End Street	Orientation	
MCGANN CT	7923 MCGANN CT	SORENSTAM DR	E	\$40,376.00
MCGANN CT	7927 MCGANN CT	7923 MCGANN CT	E	\$10,224.00
MCGANN CT	SORENSTAM DR	7926 MCGANN CT	W	\$49,596.00

MCHERN CT**Total Cost for Street: \$95,382.92**

Survey Street	Start Street	End Street	Orientation	
MCHERN CT	8722 MCHERN CT	8713 MCHERN CT	N	\$22,568.00
MCHERN CT	ILLINOIS AVE	ILLINOIS AVE	N	\$72,814.92

MCKAY ST**Total Cost for Street: \$1,231,220.12**

Survey Street	Start Street	End Street	Orientation	
MCKAY ST	5516 MCKAY ST	TREECREST AVE	E	\$116,340.00
MCKAY ST	BEEHIVE CT	MADISON AVE	W	\$333,632.07
MCKAY ST	DESERET AVE	BEEHIVE CT	W	\$158,201.74
MCKAY ST	MADISON AVE	TREECREST AVE	E	\$522,743.31
MCKAY ST	TREECREST AVE	WIGHTMAN AVE	W	\$27,443.00
MCKAY ST	WIGHTMAN AVE	DESERET AVE	W	\$72,860.00

MCKELLAR AVE**Total Cost for Street: \$165,153.00**

Survey Street	Start Street	End Street	Orientation	
MCKELLAR AVE	5161 MCKELLAR AVE	NINA WAY	N	\$33,670.00
MCKELLAR AVE	5240 MCKELLAR AVE	5240 MCKELLAR AVE	S	\$13,180.00
MCKELLAR AVE	5270 MCKELLAR AVE	KELLY WAY	S	\$10,200.00
MCKELLAR AVE	5271 MCKELLAR AVE	5171 MCKELLER AVE	N	\$34,350.00
MCKELLAR AVE	KELLY WAY	5271 MCKELLAR AVE	N	\$9,483.00
MCKELLAR AVE	NINA WAY	5240 MCKELLAR AVE	S	\$64,270.00

MCKENZIE GLEN CT**Total Cost for Street: \$118,264.00**

Survey Street	Start Street	End Street	Orientation	
MCKENZIE GLEN CT	5220 MCKENZIE GLEN CT	5228 MCKENZIE GLEN CT	E	\$18,764.00
MCKENZIE GLEN CT	5228 MCKENZIE GLEN CT	GUNN RD	S	\$27,648.00
MCKENZIE GLEN CT	5233 MCKENZIE GLEN CT	5220 MCKENZIE GLEN CT	W	\$37,760.00
MCKENZIE GLEN CT	GUNN RD	5233 MCKENZIE GLEN CT	N	\$34,092.00

MCKINNEY WAY**Total Cost for Street: \$236,080.00**

Survey Street	Start Street	End Street	Orientation	
MCKINNEY WAY	5201 MCKINNEY WAY	CHERRELYN WAY	N	\$22,540.00
MCKINNEY WAY	CHERRELYN WAY	SCHUYLER DR	N	\$26,980.00
MCKINNEY WAY	FINNEY CT	RUTLAND DR	E	\$83,180.00
MCKINNEY WAY	RUTLAND DR	5201 MCKINNEY WAY	W	\$58,800.00
MCKINNEY WAY	SCHUYLER DR	FINNEY CT	S	\$44,580.00

MCMULLEN WAY**Total Cost for Street: \$671,890.00**

Survey Street	Start Street	End Street	Orientation	
MCMULLEN WAY	7529 MCMULLEN WAY	SKANDER WAY	E	\$72,625.00
MCMULLEN WAY	7600 MCMULLEN WAY	PALMER HOUSE DR	S	\$86,370.00
MCMULLEN WAY	MCCLINTOCK WAY	PALMER HOUSE DR	N	\$201,650.00
MCMULLEN WAY	PALMER HOUSE DR	CLEMENT CIR	W	\$233,425.00

Sacramento County

Access Compliance Survey Report - Sidewalks

Cost Summary

MCMULLEN WAY	SKANDER WAY	7532 MCMULLEN WAY	W	\$77,820.00
MCNEELY WAY			Total Cost for Street:	\$527,764.00
Survey Street	Start Street	End Street	Orientation	
MCNEELY WAY	6042 MCNEELY WAY	PECAN AVE	S	\$87,132.00
MCNEELY WAY	6055 MCNEELY WAY	ORO WAY	W	\$152,900.00
MCNEELY WAY	6079 MCNEELY WAY	6055 MCNEELY WAY	N	\$79,208.00
MCNEELY WAY	ORO WAY	6042 MCNEELY WAY	E	\$161,180.00
MCNEELY WAY	PECAN AVE	6079 MCNEELY WAY	N	\$47,344.00
MCNEESE CT			Total Cost for Street:	\$41,565.00
Survey Street	Start Street	End Street	Orientation	
MCNEESE CT	RIVER COLLEGE DR	RIVER COLLEGE DR	N / S	\$41,565.00
MCNIE AVE			Total Cost for Street:	\$29,520.00
Survey Street	Start Street	End Street	Orientation	
MCNIE AVE	7235 PRITCHARD RD	PRITCHARD RD	N	\$29,520.00
MCRROBERTS DR			Total Cost for Street:	\$879,280.00
Survey Street	Start Street	End Street	Orientation	
MCRROBERTS DR	4435 MCRROBERTS DR	GRAETON CIR	E	\$38,888.00
MCRROBERTS DR	4461 MCRROBERTS DR	4435 MCRROBERTS DR	S	\$74,632.00
MCRROBERTS DR	4525 MCRROBERTS DR	4461 MCRROBERTS DR	S	\$127,584.00
MCRROBERTS DR	BIDDEFORD CIR	BIDDEFORD CIR	E	\$117,680.00
MCRROBERTS DR	BRATTLEBORO CIR	BRATTLEBORO CIR	N	\$116,308.00
MCRROBERTS DR	DUSHAM CIR	DUSHAM CIR	W	\$82,752.00
MCRROBERTS DR	FOXMOOUTH CIR	FOXMOOUTH CIR	W	\$30,952.00
MCRROBERTS DR	GORHAM WAY	WOODRING DR	E	\$24,408.00
MCRROBERTS DR	GRAETON CIR	GRAETON CIR	E	\$101,892.00
MCRROBERTS DR	WOODRING DR	4525 MCRROBERTS DR	W	\$164,184.00
MCTAVISH CIR			Total Cost for Street:	\$448,185.00
Survey Street	Start Street	End Street	Orientation	
MCTAVISH CIR	7537 MCTAVISH CIR	7617 MCTAVISH CIR	W	\$36,332.00
MCTAVISH CIR	7600 MCTAVISH CIR	PALMER HOUSE DR	S	\$93,616.00
MCTAVISH CIR	7612 MCTAVISH CIR	7600 MCTAVISH CIR	E	\$37,408.00
MCTAVISH CIR	7617 MCTAVISH CIR	PALMER HOUSE DR	S	\$80,537.00
MCTAVISH CIR	PALMER HOUSE DR	7537 MCTAVISH CIR	N	\$200,292.00
MEADER AVE			Total Cost for Street:	\$18,570.00
Survey Street	Start Street	End Street	Orientation	
MEADER AVE	6534 MEADER AVE	STOCKTON BLVD	S	\$18,570.00
MEADORS CT			Total Cost for Street:	\$59,388.00
Survey Street	Start Street	End Street	Orientation	
MEADORS CT	4629 MEADORS CT	OAKENSHIELD CIR	S	\$34,388.00
MEADORS CT	OAKENSHIELD CIR	4629 MEADORS CT	N	\$25,000.00
MEADOW HAWK WAY			Total Cost for Street:	\$176,546.00
Survey Street	Start Street	End Street	Orientation	
MEADOW HAWK WAY	FORSYTHIA WAY	SCARLET CT	N	\$24,652.00
MEADOW HAWK WAY	GIBSON VIEW WAY	NANDINA WAY	S	\$19,756.00
MEADOW HAWK WAY	NANDINA WAY	FORSYTHIA WAY	N	\$57,080.00
MEADOW HAWK WAY	SCARLET CT	TOURMALINE WAY	N	\$27,580.00
MEADOW HAWK WAY	TOURMALINE WAY	GIBSON VIEW WAY	S	\$47,478.00

MEADOW PASS WAY**Total Cost for Street: \$72,241.00**

Survey Street	Start Street	End Street	Orientation	
MEADOW PASS WAY	4916 MEADOW PASS WAY	DON JULIO BLVD	S	\$15,665.00
MEADOW PASS WAY	DON JULIO BLVD	MISTY PASS WAY	N	\$6,980.00
MEADOW PASS WAY	HIDDEN MEADOW WAY	4912 MEADOW PASS WAY	W	\$9,920.00
MEADOW PASS WAY	HIDDEN PASS CT	MEADOW PASS WAY	N	\$18,526.00
MEADOW PASS WAY	MEADOW PASS WAY	HIDDEN MEADOW WAY	E	\$10,140.00
MEADOW PASS WAY	MISTY PASS WAY	HIDDEN PASS CT	N	\$11,010.00

MEADOWBROOK RD**Total Cost for Street: \$716,516.15**

Survey Street	Start Street	End Street	Orientation	
MEADOWBROOK RD	2212 MEADOWBROOK RD	LA VIA WAY	E	\$7,992.00
MEADOWBROOK RD	2324 MEADOWBROOK RD	PARK ESTATES DR	E	\$10,560.00
MEADOWBROOK RD	2413 MEADOWBROOK RD	PARK ESTATES DR	W	\$26,812.00
MEADOWBROOK RD	EL CAMINO AVE	PARK ESTATES DR	W	\$261,015.99
MEADOWBROOK RD	EL PRADO WAY	MEADOWBROOK RD	W	\$43,204.00
MEADOWBROOK RD	LA VIA WAY	EL PRADO WAY	E	\$34,704.00
MEADOWBROOK RD	LANDON LN	2212 MEADOWBROOK RD	S	\$20,488.00
MEADOWBROOK RD	MEADOWBROOK RD	EL PRADO WAY	W	\$35,809.00
MEADOWBROOK RD	PARK ESTATES DR	2325 MEADOWBROOK RD	W	\$275,931.16

MEADOWGREEN CIR**Total Cost for Street: \$223,717.00**

Survey Street	Start Street	End Street	Orientation	
MEADOWGREEN CIR	9573 MEADOWGREEN CIR	DUSTY CT	N	\$44,816.00
MEADOWGREEN CIR	COUNTRYROADS DR	9573 MEADOWGREEN CIR	W	\$73,524.00
MEADOWGREEN CIR	DUSTY CT	COUNTRYROADS DR	N	\$30,529.00
MEADOWGREEN CIR	PECKY CEDAR CT	COUNTRYROADS DR	E	\$47,476.00
MEADOWGREEN CIR	RED BARN CT	PECKY CEDAR CT	S	\$27,372.00

MEADOWHAVEN DR**Total Cost for Street: \$647,107.03**

Survey Street	Start Street	End Street	Orientation	
MEADOWHAVEN DR	AUBERRY DR	PIXLEY WAY	N	\$121,284.00
MEADOWHAVEN DR	INSKIP DR	AUBERRY DR	S	\$160,320.00
MEADOWHAVEN DR	PIXLEY WAY	POWER INN RD	N	\$32,980.00
MEADOWHAVEN DR	POWER INN RD	SIDEWALK END	S	\$297,663.03
MEADOWHAVEN DR	SIDEWALK START	8210 MEADOWHAVEN DR	S	\$34,860.00

MEADOWHILL CT**Total Cost for Street: \$105,628.00**

Survey Street	Start Street	End Street	Orientation	
MEADOWHILL CT	6433 MEADOWHILL CT	DEODAR ST	N	\$45,208.00
MEADOWHILL CT	6441 MEADOWHILL CT	6433 MEADOWHILL CT	E	\$19,400.00
MEADOWHILL CT	DEODAR ST	MEADOWHILL CT	S	\$20,072.00
MEADOWHILL CT	MEADOWHILL CT	6441 MEADOWHILL CT	W	\$20,948.00

MEADOWRIDGE CT**Total Cost for Street: \$80,692.00**

Survey Street	Start Street	End Street	Orientation	
MEADOWRIDGE CT	7919 MEADOWRIDGE CT	SUNRISE HILLS DR	N	\$44,584.00
MEADOWRIDGE CT	SUNRISE HILLS DR	7919 MEADOWRIDGE CT	S	\$36,108.00

MEADOWVISTA DR**Total Cost for Street: \$412,216.00**

Survey Street	Start Street	End Street	Orientation	
MEADOWVISTA DR	CRESTVIEW DR	DAWNRIDGE WAY	S	\$102,476.00
MEADOWVISTA DR	DAWNRIDGE WAY	HERITAGE DR	S	\$61,920.00
MEADOWVISTA DR	HERITAGE DR	TONYA WAY	S	\$168,600.00

Sacramento County

Access Compliance Survey Report - Sidewalks

Cost Summary

MEADOWVISTA DR	KNOLLCREST CT	SCHUYLER DR	N	\$33,700.00
MEADOWVISTA DR	PATTI JO DR	HERITAGE DR	N	\$34,900.00
MEADOWVISTA DR	TONYA WAY	PATTI JO DR	S	\$10,620.00

MEANDERING WAY

Total Cost for Street: \$350,892.00

Survey Street	Start Street	End Street	Orientation	
MEANDERING WAY	8538 MEANDERING WAY	PALMERSON DR	E	\$43,320.00
MEANDERING WAY	8545 MEANDERING WAY	8525 MEANDERING WAY	W	\$31,576.00
MEANDERING WAY	8606 MEANDERING WAY	ROCKY PASS WAY	S	\$37,230.00
MEANDERING WAY	8613 MEANDERING WAY	8545 MEANDERING WAY	N	\$81,226.00
MEANDERING WAY	8633 MEANDERING WAY	8613 MEANDERING WAY	E	\$23,272.00
MEANDERING WAY	8640 MEANDERING WAY	8606 MEANDERING WAY	W	\$23,825.00
MEANDERING WAY	PALMERSON DR	8549 MEANDERING WAY	W	\$37,245.00
MEANDERING WAY	ROCKY MEADOW WAY	8633 MEANDERING WAY	S	\$44,828.00
MEANDERING WAY	ROCKY PASS WAY	8538 MEANDERING WAY	S	\$28,370.00

MEATH WAY

Total Cost for Street: \$173,100.00

Survey Street	Start Street	End Street	Orientation	
MEATH WAY	7286 MEATH WAY	BAINBRIDGE DR	E	\$31,734.00
MEATH WAY	BAINBRIDGE DR	STRATHMORE WAY	W	\$91,721.00
MEATH WAY	STRATHMORE WAY	7286 MEATH WAY	E	\$49,645.00

MECKEL WAY

Total Cost for Street: \$112,667.00

Survey Street	Start Street	End Street	Orientation	
MECKEL WAY	4923 CREEK VIEW WAY	HOLYOKE WAY	S	\$67,346.00
MECKEL WAY	HOLYOKE WAY	TUFTS ST	N	\$22,029.00
MECKEL WAY	TUFTS ST	CREEK VIEW WAY	N	\$23,292.00

MEDALLION WAY

Total Cost for Street: \$778,808.00

Survey Street	Start Street	End Street	Orientation	
MEDALLION WAY	9292 MEDALLION WAY	MATADOR WAY	E	\$14,800.00
MEDALLION WAY	9299 MEDALLION WAY	FRENSHAM WAY	S	\$138,555.00
MEDALLION WAY	9367 MEDALLION WAY	GYPSY WAY	W	\$45,200.00
MEDALLION WAY	9448 MEDALLION WAY	TAPESTRY WAY	N	\$79,085.00
MEDALLION WAY	CALICO CT	TROPICANA CT	W	\$17,720.00
MEDALLION WAY	ECLIPSE CT	CALICO CT	S	\$19,690.00
MEDALLION WAY	FRENSHAM WAY	9292 MEDALLION WAY	N	\$152,470.00
MEDALLION WAY	GYPSY WAY	9299 MEDALLION WAY	W	\$91,100.00
MEDALLION WAY	IRISH MIST WAY	9444 MEDALLION WAY	S	\$22,840.00
MEDALLION WAY	MATADOR WAY	ECLIPSE CT	E	\$87,018.00
MEDALLION WAY	TAPESTRY WAY	9367 MEDALLION WAY	N	\$74,760.00
MEDALLION WAY	TROPICANA CT	ZORINA WAY	S	\$16,110.00
MEDALLION WAY	ZORINA WAY	IRISH MIST WAY	S	\$19,460.00

MEDEIROS WAY

Total Cost for Street: \$534,525.00

Survey Street	Start Street	End Street	Orientation	
MEDEIROS WAY	8188 MEDEIROS WAY	8252 MEDEIROS WAY	W	\$84,520.00
MEDEIROS WAY	8224 MEDEIROS WAY	ARMAND GEORGE DR	S	\$39,860.00
MEDEIROS WAY	8252 MEDEIROS WAY	8320 MEDEIROS WAY	W	\$129,860.00
MEDEIROS WAY	8317 MEDEIROS WAY	MEDEIROS WAY	E	\$123,241.00
MEDEIROS WAY	ALPHONSE CT	8189 MEDEIROS WAY	E	\$14,448.00
MEDEIROS WAY	CABOCHON WAY	ALPHONSE CT	E	\$15,688.00
MEDEIROS WAY	ELSIE IDA WAY	8317 MEDEIROS WAY	N	\$22,656.00
MEDEIROS WAY	OBSIDIAN WAY	CABOCHON WAY	E	\$104,252.00

MEDFORD ST**Total Cost for Street: \$130,396.00**

Survey Street	Start Street	End Street	Orientation	
MEDFORD ST	GLENBAR WAY	SUNSET AVE	E	\$67,164.00
MEDFORD ST	SHREWSBURY AVE	GLENBAR WAY	W	\$30,672.00
MEDFORD ST	SUNSET AVE	SHREWSBURY AVE	W	\$32,560.00

MEDINA WAY**Total Cost for Street: \$218,106.00**

Survey Street	Start Street	End Street	Orientation	
MEDINA WAY	4630 MEDINA WAY	4732 MEDINA WAY	E	\$72,152.00
MEDINA WAY	4634 MEDINA WAY	4630 MEDINA WAY	W	\$1,360.00
MEDINA WAY	4732 MEDINA WAY	LYNHURST WAY	N	\$38,856.00
MEDINA WAY	4733 MEDINA WAY	4634 MEDINA WAY	W	\$73,329.00
MEDINA WAY	LYNHURST WAY	4733 MEDINA WAY	S	\$32,409.00

MEDORA DR**Total Cost for Street: \$734,112.00**

Survey Street	Start Street	End Street	Orientation	
MEDORA DR	6641 MEDORA DR	STONEMAN DR	NW	\$132,720.00
MEDORA DR	6644 MEDORA DR	FLORAL DR	E	\$85,298.00
MEDORA DR	6716 MEDORA DR	6744 MEDORA DR	E	\$63,732.00
MEDORA DR	6733 MEDORA DR	FLORAL DR	W	\$113,426.00
MEDORA DR	6744 MEDORA DR	BISMARCK DR	N	\$61,296.00
MEDORA DR	BISMARCK DR	SUPERIOR DR	S	\$28,476.00
MEDORA DR	FARGO WAY	6641 MEDORA DR	W	\$28,556.00
MEDORA DR	FLORAL DR	FARGO WAY	W	\$70,532.00
MEDORA DR	STONEMAN DR	6644 MEDORA DR	SE	\$130,124.00
MEDORA DR	SUPERIOR DR	6733 MEDORA DR	S	\$19,952.00

MEGAN ANN CT**Total Cost for Street: \$18,216.00**

Survey Street	Start Street	End Street	Orientation	
MEGAN ANN CT	7816 MEGAN ANN CT	BIG CLOUD WAY	W	\$18,216.00

MEGAN ANN WAY**Total Cost for Street: \$264,804.00**

Survey Street	Start Street	End Street	Orientation	
MEGAN ANN WAY	7764 MEGAN ANN WAY	7816 MEGAN ANN CT	E	\$64,000.00
MEGAN ANN WAY	7773 MEGAN ANN WAY	ORPHEUM WAY	S	\$79,300.00
MEGAN ANN WAY	BIG CLOUD WAY	7773 MEGAN ANN WAY	W	\$43,816.00
MEGAN ANN WAY	ORPHEUM WAY	7764 MEGAN ANN WAY	N	\$77,688.00

MEGHAN WAY**Total Cost for Street: \$517,609.00**

Survey Street	Start Street	End Street	Orientation	
MEGHAN WAY	5853 MEGHAN WAY	WILLOWBROOK DR	SW	\$38,784.00
MEGHAN WAY	5904 MEGHAN WAY	GREEN GLEN WAY	NE	\$139,660.00
MEGHAN WAY	5915 MEGHAN WAY	5853 MEGHAN WAY	SW	\$66,288.00
MEGHAN WAY	GREEN GLEN WAY	OAKHOLLOW DR	NE	\$34,961.00
MEGHAN WAY	OAKHOLLOW DR	5915 MEGHAN WAY	SW	\$160,828.00
MEGHAN WAY	WILLOWBROOK DR	5904 MEGHAN WAY	NE	\$77,088.00

MELAVIC CT**Total Cost for Street: \$61,500.00**

Survey Street	Start Street	End Street	Orientation	
MELAVIC CT	6223 MELAVIC CT	6139 MELAVIC WAY	E	\$32,660.00
MELAVIC CT	DADE WAY	6222 MELAVIC CT	W	\$28,840.00

MELAVIC WAY**Total Cost for Street: \$9,080.00**

Survey Street	Start Street	End Street	Orientation	
MELAVIC WAY	6139 MELAVIC WAY	DADE WAY	W	\$9,080.00

MELBURY WAY**Total Cost for Street: \$866,132.27**

Survey Street	Start Street	End Street	Orientation	
MELBURY WAY	5601 MELBURY WAY	RAVENSWORTH WAY	N	\$23,112.00
MELBURY WAY	5605 MELBURY WAY	5601 MELBURY WAY	W	\$5,376.00
MELBURY WAY	5637 MELBURY WAY	5605 MELBURY WAY	W	\$71,520.00
MELBURY WAY	5645 MELBURY WAY	5637 MELBURY WAY	W	\$21,856.00
MELBURY WAY	ANTELOPE NORTH RD	RAVENSWORTH WAY	S	\$30,009.00
MELBURY WAY	BORTHWICK WAY	ANTELOPE NORTH RD	N	\$12,147.00
MELBURY WAY	DANA POINT WAY	ANTELOPE NORTH RD	E	\$549,617.27
MELBURY WAY	END OF SIDEWALK	ANTELOPE NORTH RD	N	\$51,260.00
MELBURY WAY	KILCHURN CT	END OF SIDEWALK	S	\$56,498.00
MELBURY WAY	RAVENSWORTH WAY	5645 MELBURY WAY	S	\$44,737.00

MELISA CT**Total Cost for Street: \$123,060.00**

Survey Street	Start Street	End Street	Orientation	
MELISA CT	4200 MELISA CT	4212 MELISA CT	S	\$32,540.00
MELISA CT	4212 MELISA CT	4220 MELISA CT	E	\$26,820.00
MELISA CT	4219 MELISA CT	4200 MELISA CT	N	\$25,320.00
MELISA CT	4220 MELISA CT	LISA MARIE WAY	E	\$9,564.00
MELISA CT	LISA MARIE WAY	4219 MELISA CT	W	\$28,816.00

MELLIE CT**Total Cost for Street: \$30,817.00**

Survey Street	Start Street	End Street	Orientation	
MELLIE CT	8199 MELLIE CT	BRITTANY PARK DR	E	\$15,760.00
MELLIE CT	BRITTANY PARK DR	8198 MELLIE CT	W	\$15,057.00

MELLO CT**Total Cost for Street: \$45,836.00**

Survey Street	Start Street	End Street	Orientation	
MELLO CT	18TH AVE	4413 MELLO CT	W	\$26,700.00
MELLO CT	4409 MELLO CT	18TH AVE	E	\$19,136.00

MELLODORA DR**Total Cost for Street: \$295,634.00**

Survey Street	Start Street	End Street	Orientation	
MELLODORA DR	6845 MELLODORA DR	ESCALLONIA DR	W	\$99,960.00
MELLODORA DR	6848 MELLODORA DR	LONICERA DR	S	\$14,560.00
MELLODORA DR	ABELIA CT	6848 MELLODORA DR	E	\$57,788.00
MELLODORA DR	ESCALLONIA DR	ABELIA CT	E	\$18,148.00
MELLODORA DR	LONICERA DR	OLD RANCH RD	S	\$34,644.00
MELLODORA DR	OLD RANCH RD	6845 MELLODORA DR	N	\$70,534.00

MELLOWDAWN WAY**Total Cost for Street: \$280,779.00**

Survey Street	Start Street	End Street	Orientation	
MELLOWDAWN WAY	8725 MELLOWDAWN WAY	BEECH AVE	S	\$146,280.00
MELLOWDAWN WAY	BEECH AVE	STOFFER WAY	N	\$77,758.00
MELLOWDAWN WAY	STOFFER WAY	8725 MELLOWDAWN WAY	N	\$56,741.00

MELLOWOODS WAY**Total Cost for Street: \$213,978.00**

Survey Street	Start Street	End Street	Orientation	
MELLOWOODS WAY	8614 MELLOWOODS WAY	OLDWOODS WAY	S	\$63,740.00
MELLOWOODS WAY	8621 MELLOWOODS WAY	OLDWOODS WAY	E	\$25,245.00
MELLOWOODS WAY	8633 MELLOWOODS WAY	8621 MELLOWOODS WAY	N	\$39,548.00
MELLOWOODS WAY	OLDWOODS WAY	8612 MELLOWOODS WAY	W	\$85,445.00

MELROSE DR**Total Cost for Street: \$1,126,081.00**

Survey Street	Start Street	End Street	Orientation	
---------------	--------------	------------	-------------	--

Sacramento County

Access Compliance Survey Report - Sidewalks

Cost Summary

MELROSE DR	6521 MELROSE DR	CHANNING DR	N	\$39,984.00
MELROSE DR	BELVA WAY	LA CIENEGA DR	S	\$108,969.00
MELROSE DR	BOLIVAR AVE	DON JULIO BLVD	W	\$211,044.00
MELROSE DR	CHANNING DR	CLAUSSEN WAY	S	\$54,600.00
MELROSE DR	CLARA WAY	GRATTAN WAY	S	\$54,428.00
MELROSE DR	CLAUSSEN WAY	BELVA WAY	S	\$29,488.00
MELROSE DR	DON JULIO BLVD	BOLIVAR AVE	E	\$182,797.00
MELROSE DR	GRATTAN WAY	LARRY WAY	S	\$60,371.00
MELROSE DR	GRAYLOCK LN	PEARSON LN	SE	\$20,370.00
MELROSE DR	LA CIENEGA DR	STONEMAN DR	SE	\$183,496.00
MELROSE DR	LARCHMONT DR	STONEMAN DR	NW	\$72,582.00
MELROSE DR	LARRY WAY	CHANNING DR	S	\$61,306.00
MELROSE DR	PEARSON LN	LARCHMONT DR	SE	\$22,016.00
MELROSE DR	STONEMAN DR	GRAYLOCK LN	SE	\$24,630.00

MELSEE CT

Total Cost for Street: \$20,864.00

Survey Street	Start Street	End Street	Orientation	
MELSEE CT	5322 MELSEE CT	VERDUGO WAY	N	\$6,490.00
MELSEE CT	VERDUGO WAY	5322 MELSEE CT	S	\$14,374.00

MELVIN DR

Total Cost for Street: \$419,953.00

Survey Street	Start Street	End Street	Orientation	
MELVIN DR	5146 MELVIN DR	MELVIN DR	S	\$22,108.00
MELVIN DR	BOYD DR	5147 MELVIN DR	N	\$28,576.00
MELVIN DR	WALNUT AVE	WALNUT AVE	N	\$369,269.00

MELVIN SR

Total Cost for Street: \$372,980.68

Survey Street	Start Street	End Street	Orientation	
MELVIN SR	WALNUT AVE	WALNUT AVE	S	\$372,980.68

MELZENDA WAY

Total Cost for Street: \$190,480.00

Survey Street	Start Street	End Street	Orientation	
MELZENDA WAY	PASADENA AVE	ZEPHYR WAY	E	\$96,020.00
MELZENDA WAY	ZEPHYR WAY	PASADENA AVE	W	\$94,460.00

MEMORY LN

Total Cost for Street: \$3,020.00

Survey Street	Start Street	End Street	Orientation	
MEMORY LN	START OF SIDEWALK	FULTON AVE	S	\$3,020.00

MENDOCINO BLVD

Total Cost for Street: \$1,568,071.06

Survey Street	Start Street	End Street	Orientation	
MENDOCINO BLVD	22ND AVE	23RD AVE	W	\$30,992.00
MENDOCINO BLVD	23RD AVE	SIERRA VISTA AVE	W	\$177,819.00
MENDOCINO BLVD	26TH AVE	SIDEWALK END	E	\$8,140.00
MENDOCINO BLVD	32ND AVE	35TH AVE	W	\$48,040.00
MENDOCINO BLVD	35TH AVE	37TH AVE	W	\$106,343.06
MENDOCINO BLVD	37TH AVE	39TH AVE	W	\$194,572.00
MENDOCINO BLVD	39TH AVE	37TH AVE	E	\$157,444.00
MENDOCINO BLVD	5631 MENDOCINO BLVD	FRUITRIDGE RD	E	\$10,020.00
MENDOCINO BLVD	5635 MENDOCINO BLVD	5631 MENDOCINO BLVD	E	\$9,700.00
MENDOCINO BLVD	5745 MENDOCINO BLVD	5635 MENDOCINO BLVD	E	\$71,618.00
MENDOCINO BLVD	CORA CT	5801 MENDOCINO BLVD	E	\$41,310.00
MENDOCINO BLVD	FRUITRIDGE RD	26TH AVE	E	\$177,902.00
MENDOCINO BLVD	SIDEWALK START	22ND AVE	W	\$105,627.00
MENDOCINO BLVD	SIERRA VISTA AVE	FRUITRIDGE RD	W	\$428,544.00

MENDOTA WAY**Total Cost for Street: \$1,005,842.50**

Survey Street	Start Street	End Street	Orientation	
MENDOTA WAY	1633 MENDOTA WAY	1625 MENDOTA WAY	W	\$8,844.00
MENDOTA WAY	ANNE WAY	1401 MENDOTA WAY	W	\$20,092.00
MENDOTA WAY	ARDEN WAY	MOORE WAY	W	\$66,746.46
MENDOTA WAY	ENGBERG CT	MENDOTA WAY	E	\$724,270.04
MENDOTA WAY	JERRILYN CT	ENGBERG CT	E	\$63,524.00
MENDOTA WAY	MARGUERITE WAY	ANNE WAY	W	\$54,162.00
MENDOTA WAY	MENDOTA WAY	ARDEN WAY	E	\$17,844.00
MENDOTA WAY	MOORE WAY	MARGUERITE WAY	W	\$50,360.00

MENKE WAY**Total Cost for Street: \$565,014.29**

Survey Street	Start Street	End Street	Orientation	
MENKE WAY	8517 MENKE WAY	MENKE WAY	W	\$16,160.00
MENKE WAY	ALMOND AVE	SUNCREEK WAY	N	\$52,444.00
MENKE WAY	KENNETH AVE	8540 MENKE WAY	S	\$366,055.29
MENKE WAY	MENKE WAY	MENKE WAY	S	\$54,575.00
MENKE WAY	SUNCREEK WAY	MENKE WAY	N	\$75,780.00

MENLO AVE**Total Cost for Street: \$17,292.00**

Survey Street	Start Street	End Street	Orientation	
MENLO AVE	BARNETT CIR	FAIR OAKS BLVD	W	\$17,292.00

MENSCH CT**Total Cost for Street: \$102,060.00**

Survey Street	Start Street	End Street	Orientation	
MENSCH CT	NORTH AVE	3301 MENSCH CT	E	\$102,060.00

MERAMONTE WAY**Total Cost for Street: \$312,948.00**

Survey Street	Start Street	End Street	Orientation	
MERAMONTE WAY	EL CAMPO WAY	SAN MARCOS WAY	N	\$28,800.00
MERAMONTE WAY	RIO VERDE WAY	SAN VINCENTE WAY	N	\$47,669.00
MERAMONTE WAY	ROSARIO BLVD	SAN VINCENTE WAY	S	\$125,805.00
MERAMONTE WAY	SAN MARCOS WAY	ROSARIO BLVD	N	\$31,324.00
MERAMONTE WAY	SAN VINCENTE WAY	RIO VERDE WAY	S	\$79,350.00

MERANO WAY**Total Cost for Street: \$213,398.00**

Survey Street	Start Street	End Street	Orientation	
MERANO WAY	3537 MERANO WAY	8545 CRYSTAL RIDGE WAY	N	\$73,650.00
MERANO WAY	BRISENBURG WAY	GIVERNY CIR	S	\$10,860.00
MERANO WAY	CRYSTAL RIDGE WAY	BRISENBURG WAY	S	\$42,815.00
MERANO WAY	GIVERNY CIR	GIVERNY CIR	S	\$17,148.00
MERANO WAY	THORNBURY DR	THORNBURY DR	S	\$68,925.00

MERCER WAY**Total Cost for Street: \$517,010.00**

Survey Street	Start Street	End Street	Orientation	
MERCER WAY	8256 MERCER WAY	8284 MERCER WAY	E	\$71,780.00
MERCER WAY	8263 MERCER WAY	CENTURY WAY	N	\$45,236.00
MERCER WAY	8284 MERCER WAY	NIESSEN WAY	N	\$137,886.00
MERCER WAY	8285 MERCER WAY	8263 MERCER WAY	W	\$84,300.00
MERCER WAY	CENTURY WAY	8256 MERCER WAY	S	\$103,044.00
MERCER WAY	NIESSEN WAY	CENTURY WAY	S	\$74,764.00

MERCY CT**Total Cost for Street: \$292,320.00**

Survey Street	Start Street	End Street	Orientation	
MERCY CT	6608 MERCY CT	DEWEY DR	S	\$144,384.00

Sacramento County

Access Compliance Survey Report - Sidewalks

Cost Summary

MERCY CT	DEWEY DR	6608 MERCY CT	N	\$147,936.00
----------	----------	---------------	---	--------------

MEREDITH WAY

Total Cost for Street: \$875,216.00

Survey Street	Start Street	End Street	Orientation	
MEREDITH WAY	1232 MEREDITH WAY	1330 MEREDITH WAY	W	\$143,476.00
MEREDITH WAY	1233 MEREDITH WAY	GREGORY WAY	S	\$33,608.00
MEREDITH WAY	1330 MEREDITH WAY	BRICKWELL WAY	S	\$31,392.00
MEREDITH WAY	1331 MEREDITH WAY	SHELLEY WAY	E	\$55,836.00
MEREDITH WAY	1437 MEREDITH WAY	GARY WAY	N	\$69,648.00
MEREDITH WAY	BRICKWELL WAY	GARY WAY	S	\$46,064.00
MEREDITH WAY	DYE WAY	IVANHOE WAY	E	\$111,936.00
MEREDITH WAY	GARY WAY	DYE WAY	S	\$169,592.00
MEREDITH WAY	GREGORY WAY	1232 MEREDITH WAY	N	\$32,572.00
MEREDITH WAY	IVANHOE WAY	1437 MEREDITH WAY	W	\$108,280.00
MEREDITH WAY	SHELLEY WAY	1233 MEREDITH WAY	E	\$72,812.00

MERGANSE CT

Total Cost for Street: \$127,304.00

Survey Street	Start Street	End Street	Orientation	
MERGANSE CT	4518 MERGANSE CT	BLACK DUCK WAY	N	\$76,936.00
MERGANSE CT	BLACK DUCK WAY	4518 MERGANSE CT	S	\$50,368.00

MERIDA CT

Total Cost for Street: \$24,512.00

Survey Street	Start Street	End Street	Orientation	
MERIDA CT	4324 MERIDA CT	WALALI WAY	N	\$14,224.00
MERIDA CT	WALALI WAY	4324 MERIDA CT	S	\$10,288.00

MERING CT

Total Cost for Street: \$117,660.00

Survey Street	Start Street	End Street	Orientation	
MERING CT	107 MERING CT	AMERICAN RIVER DR	E	\$58,420.00
MERING CT	AMERICAN RIVER DR	107 MERING CT	W	\$59,240.00

MERLE CT

Total Cost for Street: \$132,562.00

Survey Street	Start Street	End Street	Orientation	
MERLE CT	4839 MERLE CT	MYRTLE AVE	N/W	\$68,186.00
MERLE CT	MYRTLE AVE	4839 MERLE CT	E/S	\$64,376.00

MERLOT WAY

Total Cost for Street: \$155,390.00

Survey Street	Start Street	End Street	Orientation	
MERLOT WAY	COLOMBARD WAY	MERLOT WAY	W	\$57,486.00
MERLOT WAY	MERLOT WAY	MERLOT WAY	N	\$46,240.00
MERLOT WAY	PETIT VERDOT CT	SAUVIGNON CT	S	\$29,392.00
MERLOT WAY	PETITE SIRAH WAY	EPERNAY CT	E	\$12,964.00
MERLOT WAY	SAUVIGNON CT	PETITE SIRAH WAY	E	\$9,308.00

MERRICK SAN WAY

Total Cost for Street: \$69,475.22

Survey Street	Start Street	End Street	Orientation	
MERRICK SAN WAY	3033 MERRICK SAN WAY	LOCH LOMOND DR	W	\$19,686.00
MERRICK SAN WAY	LOCH LOMOND DR	3020 MERRICK SAN WAY	E	\$49,789.22

MERRILY WAY

Total Cost for Street: \$183,824.00

Survey Street	Start Street	End Street	Orientation	
MERRILY WAY	ANNADALE LN	CONSTRUCTION BLOCKS	S	\$41,079.00
MERRILY WAY	BEGINNING OF SIDEWALK	ANNADALE LN	N	\$93,555.00
MERRILY WAY	CONSTRUCTION BLOCKS	END OF SIDEWALK	S	\$49,190.00

MERRIMAC ST**Total Cost for Street: \$84,333.00**

Survey Street	Start Street	End Street	Orientation	
MERRIMAC ST	MONITOR AVE	ROBERTSON AVE	E	\$43,357.00
MERRIMAC ST	ROBERTSON AVE	MONITOR AVE	W	\$40,976.00

MERRITT WAY**Total Cost for Street: \$225,815.00**

Survey Street	Start Street	End Street	Orientation	
MERRITT WAY	BRAYNARD WAY	CLUNIE DR	E	\$71,545.00
MERRITT WAY	CLUNIE DR	MORLEY WAY	W	\$22,840.00
MERRITT WAY	MERRITT WAY	BRAYNARD WAY	E	\$37,860.00
MERRITT WAY	MORLEY WAY	KADEMA DR	W	\$93,570.00

MERTICE CT**Total Cost for Street: \$39,970.00**

Survey Street	Start Street	End Street	Orientation	
MERTICE CT	3220 MERTICE CT	MERTICE CT	N	\$21,440.00
MERTICE CT	MERTICE CT	3220 MERTICE CT	S	\$18,530.00

MERTON WAY**Total Cost for Street: \$247,076.00**

Survey Street	Start Street	End Street	Orientation	
MERTON WAY	6328 MERTON WAY	MERTON WAY	N	\$23,097.00
MERTON WAY	MCCLOUD DR	MERTON WAY	E	\$46,912.00
MERTON WAY	MERTON WAY	6328 MERTON CT	S	\$83,547.00
MERTON WAY	TACOMIC DR	MCCLOUD DR	W	\$93,520.00

MESA ST**Total Cost for Street: \$154,855.25**

Survey Street	Start Street	End Street	Orientation	
MESA ST	MESA ST	SUNRISE BLVD	S	\$34,158.00
MESA ST	PENNSYLVANIA AVE	SUNRISE BLVD	S	\$67,477.25
MESA ST	SUNRISE BLVD	PENNSYLVANIA AVE	N	\$53,220.00

MESSARA WAY**Total Cost for Street: \$60,792.00**

Survey Street	Start Street	End Street	Orientation	
MESSARA WAY	7835 MESSARA WAY	7847 MESSARA WAY	N	\$1,380.00
MESSARA WAY	7839 MESSARA WAY	GELDERLAND WAY	E	\$9,724.00
MESSARA WAY	7879 MESSARA WAY	NAVARRIN WAY	E	\$4,928.00
MESSARA WAY	7881 MESSARA WAY	CALABRESE WAY	S	\$7,600.00
MESSARA WAY	CALABRESE WAY	7839 MESSARA WAY	S	\$10,328.00
MESSARA WAY	GELDERLAND WAY	7835 MESSARA WAY	W	\$21,508.00
MESSARA WAY	MESSARA WAY	CALABRESE WAY	N	\$3,708.00
MESSARA WAY	NAVARRIN WAY	7881 MESSARA WAY	W	\$1,616.00

MEYER WAY**Total Cost for Street: \$254,790.00**

Survey Street	Start Street	End Street	Orientation	
MEYER WAY	CAMPO CT	WINDING WAY	W	\$93,480.00
MEYER WAY	MORAGA DR	CAMPO CT	W	\$33,352.00
MEYER WAY	PEDERSEN WAY	MORAGA DR	E	\$116,844.00
MEYER WAY	WINDING WAY	PEDERSEN WAY	E	\$11,114.00

MEZGER WAY**Total Cost for Street: \$47,816.00**

Survey Street	Start Street	End Street	Orientation	
MEZGER WAY	WINJE DR	WINJE DR	W	\$47,816.00

MIAMI ST**Total Cost for Street: \$465,315.00**

Survey Street	Start Street	End Street	Orientation	
MIAMI ST	ENGLE RD	MULFORD AVE	W	\$99,520.00

Sacramento County

Access Compliance Survey Report - Sidewalks

Cost Summary

MIAMI ST	MULFORD AVE	WOODSON AVE	W	\$215,555.00
MIAMI ST	WOODSON AVE	MULFORD AVE	E	\$150,240.00

MICAELA CT

Total Cost for Street: \$58,260.00

Survey Street	Start Street	End Street	Orientation	
MICAELA CT	9099 MICAELA CT	CAYMUS DR	N	\$33,600.00
MICAELA CT	BRITTANY PARK DR	9098 MICAELA CT	S	\$24,660.00

MICHELLE DR

Total Cost for Street: \$178,956.15

Survey Street	Start Street	End Street	Orientation	
MICHELLE DR	2490 MICHELLE DR	FULTON AVE	S	\$48,740.00
MICHELLE DR	2561 MICHELLE DR	2491 MICHELLE DR	N	\$54,295.00
MICHELLE DR	FULTON AVE	ARTHUR WAY	S	\$75,921.15

MICRON AVE

Total Cost for Street: \$1,168,836.00

Survey Street	Start Street	End Street	Orientation	
MICRON AVE	9470 MICRON AVE	9470 MICRON AVE	S	\$199,143.00
MICRON AVE	9500 MICRON AVE	9574 MICRON AVE	S	\$227,544.00
MICRON AVE	9574 MICRON AVE	BRADSHAW RD	S	\$290,148.00
MICRON AVE	BRADSHAW RD	MICRON AVE	N	\$206,754.00
MICRON AVE	MAYHEW RD	9470 MICRON AVE	S	\$41,934.00
MICRON AVE	MICRON AVE	MAYHEW RD	N	\$203,313.00

MIDDLE RIVER CT

Total Cost for Street: \$140,450.00

Survey Street	Start Street	End Street	Orientation	
MIDDLE RIVER CT	8374 MIDDLE RIVER CT	SUNRISE GREENS DR	N	\$79,310.00
MIDDLE RIVER CT	SUNRISE GREENS DR	8374 MIDDLE RIVER CT	S	\$61,140.00

MIDDLEBURY WAY

Total Cost for Street: \$422,040.00

Survey Street	Start Street	End Street	Orientation	
MIDDLEBURY WAY	PITTSFIELD WAY	WETHERSFIELD DR	E	\$22,880.00
MIDDLEBURY WAY	WETHERSFIELD DR	WETHERSFIELD DR	W	\$119,040.00
MIDDLEBURY WAY	WOOLWICH WAY	WETHERSFIELD DR	W	\$280,120.00

MIDDLESAX WAY

Total Cost for Street: \$62,265.00

Survey Street	Start Street	End Street	Orientation	
MIDDLESAX WAY	COTTONWOOD LN	WHITE CASTLE WAY	S	\$36,785.00
MIDDLESAX WAY	WHITE CASTLE WAY	COTTONWOOD LN	N	\$25,480.00

MIDDLETON WAY

Total Cost for Street: \$203,080.00

Survey Street	Start Street	End Street	Orientation	
MIDDLETON WAY	MIDDLETON WAY	MORLEY WAY	E	\$106,300.00
MIDDLETON WAY	MORLEY WAY	KADEMA DR	W	\$96,780.00

MIDIRON DR

Total Cost for Street: \$236,876.00

Survey Street	Start Street	End Street	Orientation	
MIDIRON DR	NIBLICK WAY	SAN JUAN AVE	N	\$105,652.00
MIDIRON DR	SAN JUAN AVE	NIBLICK WAY	S	\$131,224.00

MIDTOWN DR

Total Cost for Street: \$163,936.00

Survey Street	Start Street	End Street	Orientation	
MIDTOWN DR	DAVIDSON DR	U ST	W	\$105,532.00
MIDTOWN DR	ORT WAY	DAVIDSON DR	E	\$21,420.00
MIDTOWN DR	SCOTLAND DR	ORT WAY	E	\$22,168.00
MIDTOWN DR	U ST	SCOTLAND DR	E	\$14,816.00

MIEKO WAY**Total Cost for Street: \$199,168.00**

Survey Street	Start Street	End Street	Orientation	
MIEKO WAY	4408 MIEKO WAY	4428 MIEKO WAY	S	\$22,118.00
MIEKO WAY	4413 MIEKO WAY	END OF SIDEWALK	W	\$30,509.00
MIEKO WAY	4428 MIEKO WAY	4444 MIEKO WAY	W/E	\$22,078.00
MIEKO WAY	4444 MIEKO WAY	TYLER ST	S	\$35,472.00
MIEKO WAY	END OF SIDEWALK	4408 MIEKO WAY	E	\$24,957.00
MIEKO WAY	TYLER ST	4413 MIEKO WAY	N	\$64,034.00

MIGNON ST**Total Cost for Street: \$195,772.00**

Survey Street	Start Street	End Street	Orientation	
MIGNON ST	CONDESA DR	S PORT DR	W	\$103,500.00
MIGNON ST	S PORT DR	CONDESA DR	E	\$92,272.00

MILAM WAY**Total Cost for Street: \$156,169.00**

Survey Street	Start Street	End Street	Orientation	
MILAM WAY	FOUNTAIN LN	HOLIDAY WAY	E	\$80,777.00
MILAM WAY	HOLIDAY WAY	FOUNTAIN LN	W	\$75,392.00

MILANO CT**Total Cost for Street: \$31,880.00**

Survey Street	Start Street	End Street	Orientation	
MILANO CT	8350 MILANO CT	CASSATT WAY	W	\$15,884.00
MILANO CT	CASSATT WAY	8351 MILANO CT	E	\$15,996.00

MILBROOK WAY**Total Cost for Street: \$200,285.00**

Survey Street	Start Street	End Street	Orientation	
MILBROOK WAY	6917 MILBROOK WAY	RUSKUT WAY	N	\$33,615.00
MILBROOK WAY	6920 MILBROOK WAY	GREEN TREE DR	W	\$77,460.00
MILBROOK WAY	GREEN TREE DR	6917 MILBROOK WAY	E	\$69,510.00
MILBROOK WAY	RUSKUT WAY	6920 MILBROOK WAY	S	\$19,700.00

MILES LN**Total Cost for Street: \$212,797.00**

Survey Street	Start Street	End Street	Orientation	
MILES LN	6461 MILES LN	FAIR OAKS BLVD	W	\$120,328.00
MILES LN	6464 MILES LN	6500 MILES LN	S	\$14,488.00
MILES LN	FAIR OAKS BLVD	6464 MILES LN	E	\$62,228.00
MILES LN	MILES LN	6461 MILES LN	N	\$15,753.00

MILGRAY CT**Total Cost for Street: \$132,952.00**

Survey Street	Start Street	End Street	Orientation	
MILGRAY CT	5420 MILGRAY CT	GARFIELD AVE	S	\$64,784.00
MILGRAY CT	GARFIELD AVE	5420 MILGRAY CT	N	\$68,168.00

MILKY WAY**Total Cost for Street: \$421,784.00**

Survey Street	Start Street	End Street	Orientation	
MILKY WAY	8400 MILKY WAY	8402 MILKY WAY	S	\$2,840.00
MILKY WAY	8404 MILKY WAY	8412 MILKY WAY	S	\$32,780.00
MILKY WAY	8412 MILKY WAY	KENNETH AVE	S	\$215,200.00
MILKY WAY	ANTARES WAY	DARK STAR WAY	N	\$37,628.00
MILKY WAY	ASTEROID CT	SLIGO CT	N	\$40,140.00
MILKY WAY	DARK STAR WAY	8400 MILKY WAY	N	\$41,228.00
MILKY WAY	KENNETH AVE	ASTEROID CT	N	\$19,096.00
MILKY WAY	SLIGO CT	ANTARES WAY	N	\$32,872.00

MILL BRANCH CT**Total Cost for Street: \$30,348.00**

Survey Street	Start Street	End Street	Orientation	
MILL BRANCH CT	8160 MILL BRANCH CT	W SAVONA DR	W	\$17,316.00
MILL BRANCH CT	W SAVONA DR	8160 MILL BRANCH CT	E	\$13,032.00

MILLBURN ST**Total Cost for Street: \$287,290.00**

Survey Street	Start Street	End Street	Orientation	
MILLBURN ST	BELGROVE WAY	REXFORD WAY	E	\$20,420.00
MILLBURN ST	COYLE AVE	TEMPLETON DR	W	\$100,150.00
MILLBURN ST	HESPER WAY	MARKLEY WAY	W	\$37,720.00
MILLBURN ST	MADISON AVE	MARKLEY WAY	E	\$27,180.00
MILLBURN ST	MARKLEY WAY	MADISON AVE	W	\$41,460.00
MILLBURN ST	REXFORD WAY	COYLE AVE	E	\$27,620.00
MILLBURN ST	TEMPLETON DR	HESPER WAY	W	\$32,740.00

MILLDALE CIR**Total Cost for Street: \$746,984.00**

Survey Street	Start Street	End Street	Orientation	
MILLDALE CIR	10TH ST	7741 MILLDALE CIR	S	\$203,607.00
MILLDALE CIR	7605 MILLDALE CIR	U ST	W	\$124,944.00
MILLDALE CIR	7624 MILLDALE CIR	OLD MILL WAY	E	\$32,736.00
MILLDALE CIR	7734 MILLDALE CIR	MILLDALE CIR	N	\$159,021.00
MILLDALE CIR	7741 MILLDALE CIR	7765 MILLDALE CIR	E	\$84,080.00
MILLDALE CIR	MILLDALE CIR	OLD MILL WAY	W	\$82,304.00
MILLDALE CIR	OLD MILL WAY	7734 MILLDALE CIR	W	\$60,292.00

MILLHOUSE PL**Total Cost for Street: \$78,688.00**

Survey Street	Start Street	End Street	Orientation	
MILLHOUSE PL	5517 MILLHOUSE PL	SPRUCE AVE	N	\$28,928.00
MILLHOUSE PL	5529 MILLHOUSE PL	5517 MILLHOUSE PL	N	\$6,656.00
MILLHOUSE PL	SPRUCE AVE	5529 MILLHOUSE PL	S	\$43,104.00

MILLICAN CT**Total Cost for Street: \$114,816.00**

Survey Street	Start Street	End Street	Orientation	
MILLICAN CT	3921 MILLICAN CT	MIRANDY DR	E	\$55,408.00
MILLICAN CT	MIRANDY DR	3921 MILLICAN CT	W	\$59,408.00

MILLS CROSSING**Total Cost for Street: \$305,996.00**

Survey Street	Start Street	End Street	Orientation	
MILLS CROSSING	9525 MILLS CROSSING	PULLMAN DR	N	\$77,100.00
MILLS CROSSING	GOETHE RD	PULLMAN DR	W	\$10,064.00
MILLS CROSSING	PULLMAN DR	9525 MILLS CROSSING	W	\$108,540.00
MILLS CROSSING	ROCK ISLAND DR	STEAM CT	S	\$25,572.00
MILLS CROSSING	STARDUST WAY	GOETHE RD	E	\$34,192.00
MILLS CROSSING	STATION ST	ROCK ISLAND DR	S	\$25,412.00
MILLS CROSSING	STEAM CT	STARDUST WAY	E	\$25,116.00

MILLS GAP WAY**Total Cost for Street: \$309,905.00**

Survey Street	Start Street	End Street	Orientation	
MILLS GAP WAY	8117 MILLS GAP WAY	SCOTTSDALE DR	W	\$40,380.00
MILLS GAP WAY	8124 MILLS GAP WAY	KARA DR	S	\$111,500.00
MILLS GAP WAY	DIANA WAY	8121 MILLS GAP WAY	N	\$13,750.00
MILLS GAP WAY	KARA DR	DIANA WAY	N	\$120,595.00
MILLS GAP WAY	SCOTTSDALE DR	8124 MILLS GAP WAY	E	\$23,680.00

MILLS GROVE CT**Total Cost for Street: \$77,836.00**

Survey Street	Start Street	End Street	Orientation	
MILLS GROVE CT	7447 MILLS GROVE CT	SCOTTSDALE DR	E	\$44,012.00
MILLS GROVE CT	SCOTTSDALE DR	7446 MILLS GROVE CT	W	\$33,824.00

MILLS RD**Total Cost for Street: \$274,040.50**

Survey Street	Start Street	End Street	Orientation	
MILLS RD	215 MILLS RD	HUNTINGTON RD	W	\$16,940.00
MILLS RD	DRAKE CIR	SIDEWALK END	W	\$7,232.50
MILLS RD	HUNTINGTON RD	LATHAM DR	W	\$95,920.00
MILLS RD	LATHAM DR	AMERICAN RIVER DR	W	\$79,008.00
MILLS RD	MILLS RD	LATHAM DR	E	\$30,820.00
MILLS RD	ROYCE WAY	HUNTINGTON RD	E	\$36,620.00
MILLS RD	SIDEWALK START	DRAKE CIR	E	\$7,500.00

MILMAR WAY**Total Cost for Street: \$76,520.00**

Survey Street	Start Street	End Street	Orientation	
MILMAR WAY	SAGAR AVE	SCOTTY WAY	E	\$39,760.00
MILMAR WAY	SCOTTY WAY	SAGAR AVE	W	\$36,760.00

MILTON WAY**Total Cost for Street: \$833,546.00**

Survey Street	Start Street	End Street	Orientation	
MILTON WAY	CANTEL WAY	THOMAS DR	S	\$419,653.00
MILTON WAY	THOMAS DR	CANTEL WAY	N	\$253,549.00
MILTON WAY	WATT AVE	CANTEL WAY	S	\$160,344.00

MILWHEEL CT**Total Cost for Street: \$20,224.00**

Survey Street	Start Street	End Street	Orientation	
MILWHEEL CT	7990 MILWHEEL CT	FALL VALLEY WAY	W	\$12,124.00
MILWHEEL CT	FALL VALLEY WAY	7991 MILWHEEL CT	E	\$8,100.00

MIMOSA WAY**Total Cost for Street: \$20,245.50**

Survey Street	Start Street	End Street	Orientation	
MIMOSA WAY	MIMOSA WAY	STOCKTON BLVD	NW	\$20,245.50

MINARD CT**Total Cost for Street: \$13,388.00**

Survey Street	Start Street	End Street	Orientation	
MINARD CT	DERSINGHAM DR	7982 MINARD CT	W	\$5,640.00
MINARD CT	SIDEWALK START	DERSINGHAM DR	E	\$7,748.00

MINARET WAY**Total Cost for Street: \$136,976.00**

Survey Street	Start Street	End Street	Orientation	
MINARET WAY	4728 MINARET WAY	JAN DR	E	\$66,992.00
MINARET WAY	JAN DR	WOODHAVEN AVE	W	\$69,984.00

MINDT CT**Total Cost for Street: \$42,140.00**

Survey Street	Start Street	End Street	Orientation	
MINDT CT	4119 MINDT CT	LINCOLN AVE	W	\$23,140.00
MINDT CT	4120 MINDT CT	4136 MINDT CT	N	\$6,560.00
MINDT CT	4135 MINDT CT	4119 MINDT CT	S	\$7,240.00
MINDT CT	LINCOLN AVE	4120 MINDT CT	E	\$5,200.00

MINERAL CT**Total Cost for Street: \$151,545.00**

Survey Street	Start Street	End Street	Orientation	
MINERAL CT	6354 MINERAL CT	CALLANAN CT	N	\$49,180.00
MINERAL CT	CALLANAN CT	MARL WAY	N	\$26,320.00

Sacramento County

Access Compliance Survey Report - Sidewalks

Cost Summary

MINERAL CT	MARL WAY	6354 MINERAL CT	S	\$76,045.00
MINERAL WAY			Total Cost for Street:	\$158,410.00
Survey Street	Start Street	End Street	Orientation	
MINERAL WAY	JAN DR	MARL WAY	S	\$85,710.00
MINERAL WAY	MARL WAY	JAN DR	N	\$72,700.00
MINNESOTA AVE			Total Cost for Street:	\$888,491.49
Survey Street	Start Street	End Street	Orientation	
MINNESOTA AVE	3949 MINNESOTA AVE	SOUTHCLIFF DR	W	\$85,536.00
MINNESOTA AVE	4745 MINNESOTA AVE	WESTOVER CT	W	\$12,008.00
MINNESOTA AVE	MINNESOTA AVE	SUNSET AVE	E	\$53,976.00
MINNESOTA AVE	OLIVE ST	SUNSET AVE	E	\$435,198.04
MINNESOTA AVE	SOUTHCLIFF DR	DONEVA AVE	E	\$46,096.00
MINNESOTA AVE	SUNSET AVE	WESTOVER CT	W	\$227,693.45
MINNESOTA AVE	WESTOVER CT	4725 MINNESOTA AVE	W	\$27,984.00
MINORESS WAY			Total Cost for Street:	\$203,787.00
Survey Street	Start Street	End Street	Orientation	
MINORESS WAY	7129 MINORESS WAY	FLANDERS WAY	W	\$42,944.00
MINORESS WAY	FLANDERS WAY	LEHMAN WAY	E	\$72,888.00
MINORESS WAY	LA TOUR DR	7129 MINORESS WAY	W	\$68,031.00
MINORESS WAY	LEHMAN WAY	LA TOUR DR	E	\$19,924.00
MINTON CT			Total Cost for Street:	\$28,140.00
Survey Street	Start Street	End Street	Orientation	
MINTON CT	6125 MINTON CT	RAMPART DR	W	\$11,900.00
MINTON CT	RAMPART DR	6125 MINTON CT	E	\$16,240.00
MINX WAY			Total Cost for Street:	\$98,792.00
Survey Street	Start Street	End Street	Orientation	
MINX WAY	BENTLEY WAY	LAMBETH WAY	N	\$55,784.00
MINX WAY	LAMBETH WAY	BENTLEY WAY	S	\$43,008.00
MIO CT			Total Cost for Street:	\$71,532.00
Survey Street	Start Street	End Street	Orientation	
MIO CT	6051 MIO CT	LOMITA WAY	W	\$38,460.00
MIO CT	LOMITA WAY	6051 MIO CT	E	\$33,072.00
MIRA CT			Total Cost for Street:	\$35,798.00
Survey Street	Start Street	End Street	Orientation	
MIRA CT	6817 MIRA CT	PECK DR	N	\$16,248.00
MIRA CT	PECK DR	6816 MIRA CT	S	\$19,550.00
MIRA DEL RIO DR			Total Cost for Street:	\$2,690,129.00
Survey Street	Start Street	End Street	Orientation	
MIRA DEL RIO DR	9404 MIRA DEL RIO DR	KANSAS WAY	S	\$108,488.00
MIRA DEL RIO DR	9447 MIRA DEL RIO DR	TUCUMCARI WAY	N	\$163,652.00
MIRA DEL RIO DR	9529 MIRA DEL RIO DR	9447 MIRA DEL RIO DR	N	\$184,678.00
MIRA DEL RIO DR	9579 MIRA DEL RIO DR	9529 MIRA DEL RIO DR	N	\$157,597.00
MIRA DEL RIO DR	9624 MIRA DEL RIO DR	9632 MIRA DEL RIO DR	E	\$22,242.00
MIRA DEL RIO DR	9632 MIRA DEL RIO DR	MIRA DEL RIO DR	S	\$24,775.00
MIRA DEL RIO DR	9680 MIRA DEL RIO DR	BRADSHAW RD	S	\$143,520.00
MIRA DEL RIO DR	9765 MIRA DEL RIO DR	9683 MIRA DEL RIO DR	N	\$223,794.00
MIRA DEL RIO DR	9836 MIRA DEL RIO DR	9765 MIRA DEL RIO DR	N	\$189,653.00
MIRA DEL RIO DR	BIG HORN WAY	SALINA WAY	W	\$33,400.00

Sacramento County

Access Compliance Survey Report - Sidewalks

Cost Summary

MIRA DEL RIO DR	BRADSHAW RD	LONDONDERRY DR	S	\$85,033.00
MIRA DEL RIO DR	BUTTERFIELD WAY	9404 MIRA DEL RIO DR	E	\$64,890.00
MIRA DEL RIO DR	DEETH CT	SPARKS WAY	W	\$17,920.00
MIRA DEL RIO DR	ESCOBAR WAY	MIRA DEL RIO DR	S	\$66,700.00
MIRA DEL RIO DR	FOLSOM BLVD	LINDA RIO DR	E	\$169,530.00
MIRA DEL RIO DR	KANSAS WAY	LINDA RIO DR	S	\$205,104.00
MIRA DEL RIO DR	LINDA RIO DR	BIG HORN WAY	W	\$126,258.00
MIRA DEL RIO DR	LONDONDERRY DR	PASEO RIO WAY	S	\$84,516.00
MIRA DEL RIO DR	MIRA DEL RIO DR	9624 MIRA DEL RIO DR	W	\$186,551.00
MIRA DEL RIO DR	PASEO RIO WAY	9836 MIRA DEL RIO DR	S	\$83,742.00
MIRA DEL RIO DR	SALINA WAY	FOLSOM BLVD	W	\$64,890.00
MIRA DEL RIO DR	SPARKS WAY	LINDA RIO DR	W	\$17,280.00
MIRA DEL RIO DR	STONEHAVEN DR	ESCOBAR WAY	S	\$122,320.00
MIRA DEL RIO DR	STOUGHTON WAY	STONEHAVEN DR	S	\$67,196.00
MIRA DEL RIO DR	TUCUMCARI WAY	DEETH CT	W	\$76,400.00

MIRA VISTA ST

Total Cost for Street: \$122,430.00

Survey Street	Start Street	End Street	Orientation	
MIRA VISTA ST	BELCREST WAY	EDISON AVE	E	\$51,830.00
MIRA VISTA ST	EDISON AVE	BELCREST WAY	W	\$70,600.00

MIRADA ST

Total Cost for Street: \$45,790.00

Survey Street	Start Street	End Street	Orientation	
MIRADA ST	CALDERA WAY	TRUJILLO WAY	E	\$22,370.00
MIRADA ST	TRUJILLO WAY	CALDERA WAY	W	\$23,420.00

MIRADERA ST

Total Cost for Street: \$129,630.00

Survey Street	Start Street	End Street	Orientation	
MIRADERA ST	BELCREST WAY	ENGLE RD	W	\$71,940.00
MIRADERA ST	ENGLE RD	BELCREST WAY	E	\$57,690.00

MIRADOR WAY

Total Cost for Street: \$277,620.00

Survey Street	Start Street	End Street	Orientation	
MIRADOR WAY	BARNUM CT	DEL PRADO WAY	N	\$44,250.00
MIRADOR WAY	DEL PRADO WAY	RIMROCK DR	S	\$158,390.00
MIRADOR WAY	MONTE CASINO WAY	BARNUM CT	N	\$40,860.00
MIRADOR WAY	RIMROCK DR	MONTE CASINO WAY	N	\$34,120.00

MIRAGE CT

Total Cost for Street: \$62,376.00

Survey Street	Start Street	End Street	Orientation	
MIRAGE CT	7417 MIRAGE CT	AUSPICIOUS WAY	W	\$29,024.00
MIRAGE CT	AUSPICIOUS WAY	7417 MIRAGE CT	E	\$33,352.00

MIRAMAR RD

Total Cost for Street: \$307,424.00

Survey Street	Start Street	End Street	Orientation	
MIRAMAR RD	CUMBERLAND RD	MORSE AVE	S	\$171,996.00
MIRAMAR RD	KENT DR	CUMBERLAND RD	S	\$54,212.00
MIRAMAR RD	MORSE AVE	CUMBERLAND RD	N	\$81,216.00

MIRANDY DR

Total Cost for Street: \$1,120,287.00

Survey Street	Start Street	End Street	Orientation	
MIRANDY DR	9509 MIRANDY DR	MAYHEW RD	N	\$13,170.00
MIRANDY DR	9521 MIRANDY DR	9509 MIRANDY DR	N	\$15,480.00
MIRANDY DR	9524 MIRANDY DR	9600 MIRANDY DR	S	\$140,040.00
MIRANDY DR	9585 MIRANDY DR	9525 MIRANDY DR	N	\$133,507.00

Sacramento County

Access Compliance Survey Report - Sidewalks

Cost Summary

MIRANDY DR	9600 MIRANDY DR	HOLLINGSWORTH WAY	W	\$31,852.00
MIRANDY DR	9632 MIRANDY DR	9585 MIRANDY DR	E	\$68,570.00
MIRANDY DR	CONTEMPO DR	HUNTSMAN DR	N	\$152,980.00
MIRANDY DR	FABERGE WAY	CONTEMPO DR	N	\$142,140.00
MIRANDY DR	HOLLINGSWORTH WAY	9632 MIRANDY DR	W	\$26,348.00
MIRANDY DR	HUNTSMAN DR	MILLICAN CT	S	\$178,620.00
MIRANDY DR	MAYHEW RD	9520 MIRANDY DR	S	\$60,460.00
MIRANDY DR	MILLICAN CT	TILLAMOOK WAY	S	\$26,900.00
MIRANDY DR	TILLAMOOK WAY	WILLIAMETTE WAY	S	\$118,560.00
MIRANDY DR	WILLIAMETTE WAY	MAYHEW RD	S	\$11,660.00

MIRASSOU CT

Total Cost for Street: \$108,525.00

Survey Street	Start Street	End Street	Orientation	
MIRASSOU CT	9083 MIRASSOU CT	CAYMUS DR	N	\$55,163.00
MIRASSOU CT	CAYMUS DR	9082 MIRASSOU CT	S	\$53,362.00

MIRIAM CT

Total Cost for Street: \$154,988.00

Survey Street	Start Street	End Street	Orientation	
MIRIAM CT	5400 MIRIAM CT	GARFIELD AVE	S	\$93,188.00
MIRIAM CT	BOWKER CT	5400 MIRIAM CT	N	\$19,980.00
MIRIAM CT	MIRIAM CT	BOWKER CT	N	\$41,820.00

MIRWOOD CT

Total Cost for Street: \$139,154.00

Survey Street	Start Street	End Street	Orientation	
MIRWOOD CT	6629 MIRWOOD CT	CENTRAL AVE	W	\$62,122.00
MIRWOOD CT	CENTRAL AVE	6629 MIRWOOD CT	E	\$77,032.00

MISSIE WAY

Total Cost for Street: \$247,058.00

Survey Street	Start Street	End Street	Orientation	
MISSIE WAY	5531 MISSIE WAY	MARY KATE DR	W	\$85,224.00
MISSIE WAY	5532 MISSIE WAY	COLLEGE OAK DR	S	\$44,604.00
MISSIE WAY	COLLEGE OAK DR	5531 MISSIE WAY	N	\$46,638.00
MISSIE WAY	MARY KATE DR	5532 MISSIE WAY	E	\$70,592.00

MISSION AVE

Total Cost for Street: \$3,665,540.12

Survey Street	Start Street	End Street	Orientation	
MISSION AVE	1401 MISSION AVE	FAIR OAKS BLVD	W	\$154,316.00
MISSION AVE	1608 MISSION AVE	ARDEN WAY	E	\$64,900.00
MISSION AVE	2925 MISSION AVE	MARCONI AVE	W	\$48,372.00
MISSION AVE	3108 MISSION AVE	LAKE DR	E	\$38,332.00
MISSION AVE	3345 MISSION AVE	NORTH AVE	W	\$69,936.00
MISSION AVE	ANNE WAY	MARGUERITE WAY	E	\$47,932.00
MISSION AVE	ARDEN WAY	VALMONTE DR	W	\$37,225.00
MISSION AVE	BERRENDO DR	FAIR OAKS BLVD	W	\$187,917.76
MISSION AVE	BERTIS DR	2925 MISSION AVE	W	\$16,265.00
MISSION AVE	COTTAGE WAY	KNAPP WAY	E	\$123,147.02
MISSION AVE	EL CAMINO AVE	2411 MISSION AVE	W	\$309,599.05
MISSION AVE	ENGLE RD	3609 MISSION AVE	W	\$472,499.57
MISSION AVE	GIBBONS DR	INMAN WAY	W	\$64,800.00
MISSION AVE	HARDCASTLE LN	NELROY WAY	E	\$30,940.00
MISSION AVE	INMAN WAY	SIDEWALK ENDS	W	\$19,698.00
MISSION AVE	KENNETH AVE	LEOLETA WAY	E	\$49,284.00
MISSION AVE	KNAPP WAY	HARDCASTLE LN	E	\$12,560.00
MISSION AVE	LAKE DR	NORTH AVE	E	\$83,740.00

Sacramento County

Access Compliance Survey Report - Sidewalks

Cost Summary

MISSION AVE	LAURELWOOD WAY	COTTAGE WAY	W	\$34,280.00
MISSION AVE	LEOLETA WAY	MARCONI AVE	E	\$118,484.00
MISSION AVE	MARCONI AVE	DONNIE LYN WAY	E	\$48,324.00
MISSION AVE	MARGUERITE WAY	MISSION AVE	E	\$17,356.00
MISSION AVE	MELVIN DR	EL CAMINO AVE	E	\$82,114.54
MISSION AVE	MISSION AVE	BERRENDO DR	W	\$260,586.00
MISSION AVE	NELROY WAY	END OF SIDEWALK	E	\$110,033.31
MISSION AVE	NORTH AVE	WHITNEY AVE	E	\$109,420.00
MISSION AVE	NOTTINGHAM CIR	LAURELWOOD WAY	W	\$58,975.00
MISSION AVE	OXBOW DR	MISSION AVE	W	\$102,946.98
MISSION AVE	SAINT MICHAELS SCHOOL	KNAPP WAY	E	\$23,300.00
MISSION AVE	SANTA LUCIA WAY	COTTAGE WAY	E	\$24,480.00
MISSION AVE	SIDEWALK BEGINS	WATCO CT	E	\$53,090.00
MISSION AVE	START OF SIDEWALK	NOTTINGHAM CIR	W	\$58,260.00
MISSION AVE	START OF STREET	ULYSSES DR	E	\$53,270.00
MISSION AVE	THOR WAY	SANTA LUCIA WAY	E	\$111,687.18
MISSION AVE	ULYSSES DR	1816 MISSION AVE	W	\$47,460.00
MISSION AVE	VALMONTE DR	1621 MISSION AVE	W	\$21,330.00
MISSION AVE	WATCO CT	GIBBONS DR	E	\$32,053.00
MISSION AVE	WHITNEY AVE	3449 MISSION AVE	W	\$466,626.71

MISSION HILLS DR

Total Cost for Street: \$107,608.00

Survey Street	Start Street	End Street	Orientation	
MISSION HILLS DR	CROOKED STICK DR	PRIMM VALLEY CT	S	\$32,158.00
MISSION HILLS DR	PRIMM VALLEY CT	VINEYARD RD	S	\$9,618.00
MISSION HILLS DR	VINEYARD RD	CROOKED STICK DR	N	\$65,832.00

MISSION VIEW CT

Total Cost for Street: \$59,712.00

Survey Street	Start Street	End Street	Orientation	
MISSION VIEW CT	5259 MISSION VIEW CT	PETTY LN	N	\$29,256.00
MISSION VIEW CT	PETTY LN	5259 MISSION VIEW CT	S	\$30,456.00

MISSISSIPPI BAR DR

Total Cost for Street: \$454,166.00

Survey Street	Start Street	End Street	Orientation	
MISSISSIPPI BAR DR	5112 MISSISSIPPI BAR DR	5124 MISSISSIPPI BAR DR	S	\$39,344.00
MISSISSIPPI BAR DR	5124 MISSISSIPPI BAR DR	5172 MISSISSIPPI BAR DR	S	\$156,221.00
MISSISSIPPI BAR DR	5250 MISSISSIPPI BAR DR	5250 MISSISSIPPI BAR DR	E	\$12,384.00
MISSISSIPPI BAR DR	5305 MISSISSIPPI BAR DR	5305 MISSISSIPPI BAR DR	W	\$3,496.00
MISSISSIPPI BAR DR	5311 MISSISSIPPI BAR DR	5305 MISSISSIPPI BAR DR	W	\$18,288.00
MISSISSIPPI BAR DR	5328 MISSISSIPPI BAR DR	5334 MISSISSIPPI BAR DR	E	\$13,448.00
MISSISSIPPI BAR DR	5329 MISSISSIPPI BAR DR	5329 MISSISSIPPI BAR DR	W	\$11,572.00
MISSISSIPPI BAR DR	MISSISSIPPI BAR DR	5112 MISSISSIPPI BAR DR	N	\$199,413.00

MISSISSIPPI DR

Total Cost for Street: \$96,665.83

Survey Street	Start Street	End Street	Orientation	
MISSISSIPPI DR	GOLDEN DR	BUFFALO AVE	W	\$96,665.83

MISSOURI WAY

Total Cost for Street: \$107,264.00

Survey Street	Start Street	End Street	Orientation	
MISSOURI WAY	2370 MISSOURI WAY	MANHART WAY	S	\$10,696.00
MISSOURI WAY	DUTCH HAVEN BLVD	2370 MISSOURI WAY	S	\$57,990.00
MISSOURI WAY	MANHART WAY	DUTCH HAVEN BLVD	N	\$38,578.00

MIST CT

Total Cost for Street: \$38,612.00

Sacramento County

Access Compliance Survey Report - Sidewalks

Cost Summary

MIST CT	5700 MIST CT	PERSHING AVE	E	\$38,612.00
MIST TRAIL WAY			Total Cost for Street:	\$156,264.00
Survey Street	Start Street	End Street	Orientation	
MIST TRAIL WAY	WINJE DR	WOODHAWK WAY	W	\$70,984.00
MIST TRAIL WAY	WOODHAWK WAY	WINJE DR	E	\$85,280.00
MISTELLE CT			Total Cost for Street:	\$44,576.00
Survey Street	Start Street	End Street	Orientation	
MISTELLE CT	8033 MISTELLE CT	AMARONE WAY	E	\$17,572.00
MISTELLE CT	AMARONE WAY	8032 MISTELLE CT	W	\$27,004.00
MISTY OAK WAY			Total Cost for Street:	\$207,715.00
Survey Street	Start Street	End Street	Orientation	
MISTY OAK WAY	FORRESTER WAY	OAK FLAT WAY	W/N	\$100,745.00
MISTY OAK WAY	OAK FLAT WAY	FORRESTER WAY	S/E	\$106,970.00
MISTY PASS WAY			Total Cost for Street:	\$66,559.00
Survey Street	Start Street	End Street	Orientation	
MISTY PASS WAY	HIDDEN MEADOW WAY	PALMERSON DR	W	\$17,624.00
MISTY PASS WAY	MEADOW PASS WAY	HIDDEN MEADOW WAY	W	\$19,030.00
MISTY PASS WAY	PALMERSON DR	MEADOW PASS WAY	E	\$29,905.00
MISTY VALLEY WAY			Total Cost for Street:	\$272,359.00
Survey Street	Start Street	End Street	Orientation	
MISTY VALLEY WAY	8441 MISTY VALLEY WAY	RED JASPER WAY	W	\$50,212.00
MISTY VALLEY WAY	8500 MISTY VALLEY WAY	8520 MISTY VALLEY WAY	N	\$20,150.00
MISTY VALLEY WAY	8520 MISTY VALLEY WAY	RED JASPER WAY	W	\$57,894.00
MISTY VALLEY WAY	8523 MISTY VALLEY WAY	8441 MISTY VALLEY WAY	S	\$20,562.00
MISTY VALLEY WAY	8529 MISTY VALLEY WAY	8523 MISTY VALLEY WAY	E	\$12,686.00
MISTY VALLEY WAY	GREAT VALLEY DR	8500 MISTY VALLEY WAY	E	\$58,196.00
MISTY VALLEY WAY	RED JASPER WAY	GREAT VALLEY DR	W	\$52,659.00
MITCHELL ST			Total Cost for Street:	\$30,392.00
Survey Street	Start Street	End Street	Orientation	
MITCHELL ST	OMALLEY AVE	ARNOLD AVE	N	\$30,392.00
MITCHUM CT			Total Cost for Street:	\$70,469.00
Survey Street	Start Street	End Street	Orientation	
MITCHUM CT	4449 MITCHUM CT	HEPBURN WAY	N	\$41,812.00
MITCHUM CT	HEPBURN WAY	4449 MITCHUM CT	S	\$28,657.00
MOCCASIN WAY			Total Cost for Street:	\$53,137.00
Survey Street	Start Street	End Street	Orientation	
MOCCASIN WAY	BLACKFOOT WAY	N COUNTRY DR	W	\$28,192.00
MOCCASIN WAY	N COUNTRY DR	BLACKFOOT WAY	E	\$24,945.00
MOCKINGBIRD ST			Total Cost for Street:	\$17,308.00
Survey Street	Start Street	End Street	Orientation	
MOCKINGBIRD ST	4253 MOCKINGBIRD ST	SWALLOW WAY	W	\$10,568.00
MOCKINGBIRD ST	SWALLOW WAY	4252 MOCKINGBIRD ST	E	\$6,740.00
MODESTO DR			Total Cost for Street:	\$132,050.00
Survey Street	Start Street	End Street	Orientation	
MODESTO DR	MOUNT RAINIER DR	SILVERTHORNE CIR	W	\$58,851.00
MODESTO DR	SILVERTHORNE CIR	MOUNT RAINIER DR	E	\$73,199.00

MODOC WAY**Total Cost for Street: \$93,139.00**

Survey Street	Start Street	End Street	Orientation	
MODOC WAY	END OF SIDEWALK	WALNUT AVE	S	\$2,908.00
MODOC WAY	WALNUT AVE	PIONEER WAY	S	\$90,231.00

MOFFATT WAY**Total Cost for Street: \$186,390.00**

Survey Street	Start Street	End Street	Orientation	
MOFFATT WAY	114 HARBER CT	126 HARBER CT	N	\$19,820.00
MOFFATT WAY	126 HARBER CT	HARBER CT	N	\$6,360.00
MOFFATT WAY	AMERICAN RIVER DR	KADEMA DR	W	\$78,790.00
MOFFATT WAY	HARBER CT	114 HARBER CT	S	\$54,940.00
MOFFATT WAY	MOFFATT WAY	HARBER CT	E	\$26,480.00

MOHAWK WAY**Total Cost for Street: \$543,530.00**

Survey Street	Start Street	End Street	Orientation	
MOHAWK WAY	8778 MOHAWK WAY	8852 MOHAWK WAY	S	\$94,600.00
MOHAWK WAY	8785 MOHAWK WAY	WALDRON ST	N	\$41,866.00
MOHAWK WAY	8852 MOHAWK WAY	PIEDRA WAY	E	\$9,340.00
MOHAWK WAY	8859 MOHAWK WAY	8785 MOHAWK WAY	N	\$99,000.00
MOHAWK WAY	ILLINOIS AVE	8778 MOHAWK WAY	S	\$161,940.00
MOHAWK WAY	PIEDRA WAY	8859 MOHAWK WAY	W	\$8,760.00
MOHAWK WAY	WALDRON ST	ILLINOIS AVE	N	\$128,024.00

MOJAVE DR**Total Cost for Street: \$229,070.00**

Survey Street	Start Street	End Street	Orientation	
MOJAVE DR	IMPERIAL WAY	S PORT DR	S	\$137,940.00
MOJAVE DR	ROSEMONT DR	IMPERIAL WAY	S	\$18,800.00
MOJAVE DR	ROSEWOOD DR	IMPERIAL WAY	N	\$56,460.00
MOJAVE DR	S PORT DR	ROSEWOOD DR	N	\$15,870.00

MOLAKINI CT**Total Cost for Street: \$52,800.00**

Survey Street	Start Street	End Street	Orientation	
MOLAKINI CT	5149 MOLAKINI CT	KAULA DR	W	\$25,240.00
MOLAKINI CT	KAULA DR	5149 MOLAKINI CT	E	\$27,560.00

MOLITOR CT**Total Cost for Street: \$25,992.00**

Survey Street	Start Street	End Street	Orientation	
MOLITOR CT	7401 MOLITOR CT	ELVERTA RAIL WAY	E	\$10,132.00
MOLITOR CT	ELVERTA RAIL WAY	7401 MOLITOR CT	W	\$15,860.00

MOLOKAI WAY**Total Cost for Street: \$253,964.00**

Survey Street	Start Street	End Street	Orientation	
MOLOKAI WAY	COCOA PALM WAY	KAULA DR	N	\$129,964.00
MOLOKAI WAY	KAULA DR	COCOA PALM WAY	S	\$124,000.00

MONA WAY**Total Cost for Street: \$167,691.00**

Survey Street	Start Street	End Street	Orientation	
MONA WAY	NONNIE AVE	RAYBEL AVE	W	\$49,700.00
MONA WAY	RAYBEL AVE	SHADOW CREEK DR	W	\$27,086.00
MONA WAY	SHADOW CREEK DR	NONNIE AVE	E	\$90,905.00

MONAL CT**Total Cost for Street: \$147,292.58**

Survey Street	Start Street	End Street	Orientation	
MONAL CT	7790 MONAL CT	NEW YORK AVE	S	\$37,980.00
MONAL CT	NEW YORK AVE	NEW YORK AVE	W	\$109,312.58

MONDAVI CT**Total Cost for Street: \$59,918.00**

Survey Street	Start Street	End Street	Orientation	
MONDAVI CT	8425 MONDAVI CT	SPENGLER DR	N	\$23,194.00
MONDAVI CT	SPENGLER DR	8426 MONDAVI CT	S	\$36,724.00

MONDEGO WAY**Total Cost for Street: \$123,464.00**

Survey Street	Start Street	End Street	Orientation	
MONDEGO WAY	8752 MONDEGO WAY	ARBARDEE DR	S	\$69,900.00
MONDEGO WAY	ARBARDEE DR	TYOSA ST	N	\$22,148.00
MONDEGO WAY	TONDELA WAY	8755 MONDEGO WAY	N	\$14,416.00
MONDEGO WAY	TYOSA ST	TONDELA WAY	N	\$17,000.00

MONDON WAY**Total Cost for Street: \$234,360.00**

Survey Street	Start Street	End Street	Orientation	
MONDON WAY	8301 MONDON WAY	GORDIAN WAY	S	\$22,760.00
MONDON WAY	DIOCLETIAN WAY	8301 MONDON WAY	N	\$8,850.00
MONDON WAY	GORDIAN WAY	TRAJAN DR	S	\$100,560.00
MONDON WAY	TRAJAN DR	DIOCLETIAN WAY	N	\$102,190.00

MONET WAY**Total Cost for Street: \$337,056.00**

Survey Street	Start Street	End Street	Orientation	
MONET WAY	4821 MONET WAY	TACOMIC DR	W	\$127,013.00
MONET WAY	4837 MONET WAY	4821 MONET WAY	W	\$31,068.00
MONET WAY	4844 MONET WAY	6529 VILLA DR	S	\$34,996.00
MONET WAY	OAK RIDGE WAY	4837 MONET WAY	N	\$22,854.00
MONET WAY	PEALE DR	4844 MONET WAY	E	\$86,276.00
MONET WAY	TACOMIC DR	PEALE DR	E	\$34,849.00

MONHEGAN WAY**Total Cost for Street: \$193,116.00**

Survey Street	Start Street	End Street	Orientation	
MONHEGAN WAY	4287 MONHEGAN WAY	EXCELSIOR RD	S	\$118,740.00
MONHEGAN WAY	AUBERGINE WAY	MONHEGAN WAY	N	\$22,608.00
MONHEGAN WAY	MONHEGAN WAY	AUBERGINE WAY	S	\$4,448.00
MONHEGAN WAY	PROVINCETOWN WAY	4287 MONHEGAN WAY	E	\$47,320.00

MONITOR AVE**Total Cost for Street: \$217,720.00**

Survey Street	Start Street	End Street	Orientation	
MONITOR AVE	5246 MONITOR AVE	SYBIL WAY	S	\$121,249.00
MONITOR AVE	MERRIMAC ST	5246 MONITOR AVE	N	\$45,921.00
MONITOR AVE	PIXIE CT	MERRIMAC ST	N	\$31,540.00
MONITOR AVE	SYBIL WAY	PIXIE CT	N	\$19,010.00

MONOGRAM DR**Total Cost for Street: \$588,711.00**

Survey Street	Start Street	End Street	Orientation	
MONOGRAM DR	BESTOW WAY	ESTEEM DR	N	\$65,080.00
MONOGRAM DR	DON JULIO BLVD	COMPONENT WAY	N	\$24,441.00
MONOGRAM DR	DOVER LN	SOUTHERN PINE LN	SE	\$94,700.00
MONOGRAM DR	ESTEEM DR	MONUMENT DR	NW	\$72,172.00
MONOGRAM DR	MONOGRAM DR	WOODVILLE LN	S	\$47,692.00
MONOGRAM DR	MONUMENT DR	DOVER LN	E	\$27,792.00
MONOGRAM DR	PERCEPTIVE WAY	7505 MONOGRAM DR	W/N	\$100,562.00
MONOGRAM DR	SOUTHERN PINE LN	MONOGRAM DR	S/E	\$98,927.00
MONOGRAM DR	WOODVILLE LN	DON JULIO BLVD	S	\$57,345.00

MONTAGUE WAY**Total Cost for Street: \$308,195.61**

Survey Street	Start Street	End Street	Orientation	
MONTAGUE WAY	CAMPANILE ST	CAPULET ST	N	\$34,452.00
MONTAGUE WAY	CAPULET ST	WITHINGTON AVE	N	\$20,528.00
MONTAGUE WAY	MONTAGUE WAY	CAMPANILE ST	N	\$19,394.00
MONTAGUE WAY	RIO LINDA BLVD	CAMPANILE ST	N	\$116,409.61
MONTAGUE WAY	TUSCANY CT	RIO LINDA BLVD	S	\$17,196.00
MONTAGUE WAY	WITHINGTON AVE	TUSCANY CT	S	\$100,216.00

MONTALI WAY**Total Cost for Street: \$41,148.00**

Survey Street	Start Street	End Street	Orientation	
MONTALI WAY	BERNARDO CT	CASSATT WAY	E	\$16,724.00
MONTALI WAY	CASSATT WAY	BERNARDO CT	W	\$24,424.00

MONTANA WAY**Total Cost for Street: \$114,858.00**

Survey Street	Start Street	End Street	Orientation	
MONTANA WAY	MANHART WAY	RASMUSSEN CIR	N	\$55,988.00
MONTANA WAY	RASMUSSEN CIR	MANHART WAY	S	\$58,870.00

MONTAZUMA CIR**Total Cost for Street: \$106,340.00**

Survey Street	Start Street	End Street	Orientation	
MONTAZUMA CIR	3420 MONTAZUMA CIR	IMPERIAL WAY	N	\$23,800.00
MONTAZUMA CIR	3421 MONTAZUMA CIR	IMPERIAL WAY	E	\$32,380.00
MONTAZUMA CIR	IMPERIAL WAY	3420 MONTAZUMA CIR	W	\$50,160.00

MONTCLAIRE ST**Total Cost for Street: \$339,627.08**

Survey Street	Start Street	End Street	Orientation	
MONTCLAIRE ST	3050 MONTCLAIRE ST	ROBERTSON AVE	E	\$20,992.00
MONTCLAIRE ST	3637 MONTCLAIRE ST	MARCONI AVE	W	\$23,634.00
MONTCLAIRE ST	FRENCH AVE	3521 MONTCLAIRE ST	W	\$145,938.08
MONTCLAIRE ST	MARCONI AVE	ALBERTA AVE	E	\$34,326.00
MONTCLAIRE ST	ROBERTSON AVE	3005 MONTCLAIRE ST/SIDEWALK	W	\$75,092.00
MONTCLAIRE ST	SIDEWALK STARTS	FRENCH AVE	W	\$15,280.00
MONTCLAIRE ST	WHITNEY AVE	3433 MONTCLAIRE ST	W	\$24,365.00

MONTE CASINO WAY**Total Cost for Street: \$185,810.00**

Survey Street	Start Street	End Street	Orientation	
MONTE CASINO WAY	6929 MONTE CASINO WAY	DEL PRADO WAY	N	\$71,010.00
MONTE CASINO WAY	6932 MONTE CASINO WAY	MIRADOR WAY	W	\$20,580.00
MONTE CASINO WAY	DEL PRADO WAY	6932 MONTE CASINO WAY	S	\$73,660.00
MONTE CASINO WAY	MIRADOR WAY	6929 MONTE CASINO WAY	E	\$20,560.00

MONTE FLAT CT**Total Cost for Street: \$25,540.00**

Survey Street	Start Street	End Street	Orientation	
MONTE FLAT CT	11675 MONTE FLAT CT	ROARING CAMP DR	N	\$14,460.00
MONTE FLAT CT	ROARING CAMP DR	11675 MONTE FLAT CT	S	\$11,080.00

MONTE PARK AVE**Total Cost for Street: \$394,872.00**

Survey Street	Start Street	End Street	Orientation	
MONTE PARK AVE	8169 MONTE PARK AVE	BAMBOO WAY	N	\$60,028.00
MONTE PARK AVE	BAMBOO WAY	FAIR OAKS BLVD	N	\$122,276.00
MONTE PARK AVE	FAIR OAKS BLVD	8172 MONTE PARK AVE	S	\$212,568.00

MONTEAGLE CT**Total Cost for Street: \$63,321.00**

Survey Street	Start Street	End Street	Orientation	
---------------	--------------	------------	-------------	--

Sacramento County

Access Compliance Survey Report - Sidewalks

Cost Summary

MONTEAGLE CT	5513 MONTEAGLE CT	HILLSDALE BLVD	S	\$30,328.00
MONTEAGLE CT	HILLSDALE BLVD	5513 MONTEAGLE CT	N	\$32,993.00

MONTEFALCO WAY

Total Cost for Street: \$74,523.50

Survey Street	Start Street	End Street	Orientation	
MONTEFALCO WAY	7406 MONTEFALCO WAY	HANFIELD DR	W	\$36,792.00
MONTEFALCO WAY	CHEVERNY WAY	HANFIELD DR	SW	\$7,476.00
MONTEFALCO WAY	HANFIELD DR	7406 MONTEFALCO WAY	S	\$17,348.00
MONTEFALCO WAY	LATE HARVEST WAY	CHEVERNY WAY	NW	\$9,744.00
MONTEFALCO WAY	WATERMAN RD	CHEVERNY WAY	SW	\$3,163.50

MONTEGLEN CT

Total Cost for Street: \$148,418.00

Survey Street	Start Street	End Street	Orientation	
MONTEGLEN CT	3312 MONTEGLEN CT	MONTEGLEN CT	E	\$10,128.00
MONTEGLEN CT	3318 MONTEGLEN CT	LANDIS AVE	E	\$66,788.00
MONTEGLEN CT	LANDIS AVE	MONTEGLEN CT	W	\$71,502.00

MONTELENA CT

Total Cost for Street: \$29,660.00

Survey Street	Start Street	End Street	Orientation	
MONTELENA CT	8010 MONTELENA CT	FETZER WAY	W	\$14,252.00
MONTELENA CT	FETZER WAY	8019 MONTELENA CT	E	\$15,408.00

MONTEVINA DR

Total Cost for Street: \$541,647.00

Survey Street	Start Street	End Street	Orientation	
MONTEVINA DR	8150 MONTEVINA DR	DURNESS WAY	N	\$29,804.00
MONTEVINA DR	AMARONE WAY	BREVARD DR	E	\$27,806.00
MONTEVINA DR	BREVARD DR	VINTAGE PARK DR	W	\$177,436.00
MONTEVINA DR	CASHEL WAY	WESTRAY DR	E	\$8,665.00
MONTEVINA DR	CAYMUS DR	CHANTRY CT	S	\$10,616.00
MONTEVINA DR	CHANTRY CT	DURNESS WAY	S	\$10,668.00
MONTEVINA DR	DERSINGHAM DR	HEMSWORTH WAY	W	\$25,808.00
MONTEVINA DR	DURNESS WAY	8144 MONTEVINA DR	W	\$64,628.00
MONTEVINA DR	GAMBIER CT	NORSEMAN CT	E	\$15,068.00
MONTEVINA DR	HEMSWORTH WAY	BREVARD DR	W	\$17,154.00
MONTEVINA DR	NORSEMAN CT	VINTAGE PARK DR	E	\$6,472.00
MONTEVINA DR	SANTENAY WAY	AMARONE WAY	E	\$93,490.00
MONTEVINA DR	VINTAGE PARK DR	DURNESS WAY	W	\$15,272.00
MONTEVINA DR	WESTRAY DR	GAMBIER CT	E	\$38,760.00

MONTIA CT

Total Cost for Street: \$291,644.55

Survey Street	Start Street	End Street	Orientation	
MONTIA CT	BLUE OAK DR	BLUE OAK DR	N	\$291,644.55

MONTICELLO AVE

Total Cost for Street: \$223,452.00

Survey Street	Start Street	End Street	Orientation	
MONTICELLO AVE	2ND ST	LINN WAY	N	\$92,448.00
MONTICELLO AVE	6401 MONTICELLO AVE	RANDY ST	N	\$29,201.00
MONTICELLO AVE	LINN WAY	2ND ST	S	\$77,972.00
MONTICELLO AVE	RANDY ST	BOLIN WAY	N	\$23,831.00

MONTTOYA ST

Total Cost for Street: \$380,844.00

Survey Street	Start Street	End Street	Orientation	
MONTTOYA ST	EL CAJON WAY	LA QUINTA DR	S	\$56,632.00
MONTTOYA ST	LA QUINTA DR	PINATA WAY	S	\$46,444.00
MONTTOYA ST	MANLOVE RD	EL CAJON WAY	S	\$59,372.00

Sacramento County

Access Compliance Survey Report - Sidewalks

Cost Summary

MONTOYA ST	PINATA WAY	MANLOVE RD	N	\$218,396.00
------------	------------	------------	---	--------------

MONTREUX WAY

Total Cost for Street: \$224,454.00

Survey Street	Start Street	End Street	Orientation	
MONTREUX WAY	8170 MONTREUX WAY	8178 MONTREUX WAY	N	\$4,860.00
MONTREUX WAY	8175 MONTREUX WAY	VINTAGE PARK DR	S	\$20,568.00
MONTREUX WAY	8178 MONTREUX WAY	DEVON HILL CT	W	\$124,302.00
MONTREUX WAY	BAYTOWN WAY	8175 MONTREUX WAY	E	\$63,076.00
MONTREUX WAY	VINTAGE PARK DR	8166 MONTREUX WAY	N	\$11,648.00

MONTVILLE CT

Total Cost for Street: \$12,164.00

Survey Street	Start Street	End Street	Orientation	
MONTVILLE CT	8211 MONTVILLE CT	SWINDON WAY	W	\$6,532.00
MONTVILLE CT	SWINDON WAY	8211 MONTVILLE CT	E	\$5,632.00

MONUMENT DR

Total Cost for Street: \$942,098.00

Survey Street	Start Street	End Street	Orientation	
MONUMENT DR	ANTELOPE RD	WRENFORD WAY	W	\$65,345.00
MONUMENT DR	AUSPICIOUS WAY	GALBRATH DR	NE	\$65,632.00
MONUMENT DR	DON JULIO BLVD	DOVER LN	N	\$22,509.00
MONUMENT DR	DOVER LN	REGARD WAY	N	\$64,008.00
MONUMENT DR	DUNNBURY WAY	TIPPWOOD WAY	W	\$95,115.00
MONUMENT DR	EMINENT CT	DON JULIO BLVD	S	\$8,816.00
MONUMENT DR	GALBRATH DR	REGARD WAY	SW	\$312,353.00
MONUMENT DR	MONOGRAM DR	AUSPICIOUS WAY	N	\$24,768.00
MONUMENT DR	PREDIAL WAY	EMINENT CT	S	\$20,540.00
MONUMENT DR	REGARD WAY	PREDIAL WAY	S	\$114,752.00
MONUMENT DR	TIPPWOOD WAY	GALBRATH DR	W	\$129,544.00
MONUMENT DR	WRENFORD WAY	DUNNBURY WAY	W	\$18,716.00

MOODY LN

Total Cost for Street: \$199,532.00

Survey Street	Start Street	End Street	Orientation	
MOODY LN	5345 MOODY LN	GUNN RD	N	\$108,436.00
MOODY LN	GUNN RD	RACHEL WAY	S	\$62,052.00
MOODY LN	RACHEL WAY	MARCHITA WAY	S	\$29,044.00

MOONBEAM DR

Total Cost for Street: \$692,658.00

Survey Street	Start Street	End Street	Orientation	
MOONBEAM DR	3706 MOONBEAM DR	STARDUST WAY	W	\$14,128.00
MOONBEAM DR	3825 MOONBEAM DR	3825 MOONBEAM DR	N	\$234,105.00
MOONBEAM DR	3835 MOONBEAM DR	3835 MOONBEAM DR	S	\$14,608.00
MOONBEAM DR	3836 MOONBEAM DR	HELIO DR	W	\$105,260.00
MOONBEAM DR	9628 HELIO DR	3835 MOONBEAM DR	E	\$98,372.00
MOONBEAM DR	GOETHE RD	3700 MOONBEAM DR	W	\$23,104.00
MOONBEAM DR	STARDUST WAY	3836 MOONBEAM DR	W	\$203,081.00

MOORE WAY

Total Cost for Street: \$6,456.00

Survey Street	Start Street	End Street	Orientation	
MOORE WAY	MOORE WAY	MENDOTA WAY	S	\$6,456.00

MOOREWOOD CT

Total Cost for Street: \$74,108.00

Survey Street	Start Street	End Street	Orientation	
MOOREWOOD CT	3300 MOOREWOOD CT	BRIARWOOD DR	E	\$37,600.00
MOOREWOOD CT	BRIARWOOD DR	3300 MOOREWOOD CT	W	\$36,508.00

MOORHAVEN WAY**Total Cost for Street: \$610,111.00**

Survey Street	Start Street	End Street	Orientation	
MOORHAVEN WAY	8197 MOORHAVEN WAY	FERNRIDGE DR	N	\$91,255.00
MOORHAVEN WAY	8206 MOORHAVEN WAY	8220 MOORHAVEN WAY	W	\$40,076.00
MOORHAVEN WAY	8220 MOORHAVEN WAY	AUSTELL WAY	W	\$30,674.00
MOORHAVEN WAY	8259 MOORHAVEN WAY	8201 MOORHAVEN WAY	E	\$161,271.00
MOORHAVEN WAY	8266 MOORHAVEN WAY	FERNRIDGE DR	N	\$97,778.00
MOORHAVEN WAY	AUSTELL WAY	8266 MOORHAVEN WAY	W	\$27,712.00
MOORHAVEN WAY	FERNRIDGE DR	8206 MOORHAVEN WAY	S	\$161,345.00

MOORHOUSE CT**Total Cost for Street: \$94,156.00**

Survey Street	Start Street	End Street	Orientation	
MOORHOUSE CT	5516 MOORHOUSE CT	5533 MOORHOUSE CT	E	\$31,452.00
MOORHOUSE CT	5523 MOORHOUSE CT	JENNESS WAY	N	\$30,640.00
MOORHOUSE CT	5533 MOORHOUSE CT	5523 MOORHOUSE CT	W	\$32,064.00

MOORPARK WAY**Total Cost for Street: \$310,482.00**

Survey Street	Start Street	End Street	Orientation	
MOORPARK WAY	BRETT DR	WALERGA RD	W	\$155,483.00
MOORPARK WAY	WALERGA RD	BRETT DR	E	\$154,999.00

MOOSE CREEK CT**Total Cost for Street: \$108,884.00**

Survey Street	Start Street	End Street	Orientation	
MOOSE CREEK CT	7600 MOOSE CREEK CT	LITTLE ROCK DR	E	\$56,656.00
MOOSE CREEK CT	LITTLE ROCK DR	7600 MOOSE CREEK CT	W	\$52,228.00

MORAGA DR**Total Cost for Street: \$790,706.95**

Survey Street	Start Street	End Street	Orientation	
MORAGA DR	6301 MORAGA DR	JAN DR	N	\$27,640.00
MORAGA DR	6439 MORAGA DR	DEL HABRA WAY	N	\$95,960.00
MORAGA DR	BELLUE ST	ESPANA CT	S	\$18,884.00
MORAGA DR	DEL HABRA WAY	6321 MORAGA DR	N	\$281,766.95
MORAGA DR	DEWEY DR	6439 MORAGA DR	N	\$126,920.00
MORAGA DR	ESPANA CT	OAK TWIG WAY	S	\$25,370.00
MORAGA DR	JAN DR	WILMER ST	S	\$36,024.00
MORAGA DR	LIESEL CT	RUSTIC OAK WAY	S	\$25,740.00
MORAGA DR	MEYER WAY	OAKBOUGH WAY	S	\$20,920.00
MORAGA DR	OAK TWIG WAY	LIESEL CT	S	\$19,960.00
MORAGA DR	OAKBOUGH WAY	PEDERSEN WAY	S	\$22,700.00
MORAGA DR	PEDERSEN WAY	DEWEY DR	S	\$7,980.00
MORAGA DR	RUSTIC OAK WAY	MEYER WAY	S	\$51,622.00
MORAGA DR	WILMER ST	BELLUE ST	S	\$29,220.00

MORAZAN ST**Total Cost for Street: \$504,938.00**

Survey Street	Start Street	End Street	Orientation	
MORAZAN ST	BOLIVAR AVE	DON JULIO BLVD	W	\$236,465.00
MORAZAN ST	DON JULIO BLVD	BOLIVAR AVE	E	\$268,473.00

MORCOTT WAY**Total Cost for Street: \$165,010.00**

Survey Street	Start Street	End Street	Orientation	
MORCOTT WAY	FINMERE WAY	KINGSBRIDGE DR	N	\$28,692.00
MORCOTT WAY	KINGSBRIDGE DR	FINMERE WAY	S	\$42,032.00
MORCOTT WAY	MUNSLow WAY	CARSINGTON WAY	N	\$34,760.00
MORCOTT WAY	OVERTON WAY	KINGSBRIDGE DR	S	\$38,213.00

Sacramento County

Access Compliance Survey Report - Sidewalks

Cost Summary

MORCOTT WAY	WASHFORD CT	OVERTON WAY	S	\$21,313.00
MORELIA CT				Total Cost for Street: \$45,980.00
Survey Street	Start Street	End Street	Orientation	
MORELIA CT	4360 MORELIA CT	WALALI WAY	N	\$22,808.00
MORELIA CT	WALALI WAY	4360 MORELIA CT	S	\$23,172.00
MORELLO WAY				Total Cost for Street: \$49,405.00
Survey Street	Start Street	End Street	Orientation	
MORELLO WAY	2823 MORELLO WAY	LITTLE PLUM WAY	S	\$5,825.00
MORELLO WAY	LITTLE PLUM WAY	BING DR	N	\$6,770.00
MORELLO WAY	MORELLO WAY	BING DR	S	\$36,810.00
MORGAN HILL WAY				Total Cost for Street: \$305,705.00
Survey Street	Start Street	End Street	Orientation	
MORGAN HILL WAY	8089 MORGAN HILLS WAY	POINT LOMA WAY	N	\$77,820.00
MORGAN HILL WAY	8100 MORGAN HILL WAY	SONOMA HILLS WAY	W	\$64,460.00
MORGAN HILL WAY	POINT LOMA WAY	ROGUE CT	S	\$18,440.00
MORGAN HILL WAY	ROGUE CT	SONOMA HILLS WAY	S	\$11,735.00
MORGAN HILL WAY	SONOMA HILLS WAY	8100 MORGAN HILL WAY	S	\$133,250.00
MORGAN OAK CT				Total Cost for Street: \$33,640.00
Survey Street	Start Street	End Street	Orientation	
MORGAN OAK CT	4751 MORGAN OAK CT	4775 MORGAN OAK CT	N	\$13,340.00
MORGAN OAK CT	EARLY MORNING WAY	4750 MORGAN OAK CT	S	\$20,300.00
MORGAN OAK WAY				Total Cost for Street: \$65,359.00
Survey Street	Start Street	End Street	Orientation	
MORGAN OAK WAY	4775 MORGAN OAK CT	FALCON VIEW DR	N	\$35,920.00
MORGAN OAK WAY	FALCON VIEW DR	EARLY MORNING WAY	S	\$29,439.00
MORIAH WAY				Total Cost for Street: \$348,290.00
Survey Street	Start Street	End Street	Orientation	
MORIAH WAY	LUMRY ST	6817 WHITSETT DR	N	\$184,574.00
MORIAH WAY	WHITSETT DR	LUMRY ST	S	\$163,716.00
MORLEY WAY				Total Cost for Street: \$236,218.00
Survey Street	Start Street	End Street	Orientation	
MORLEY WAY	2725 MORLEY WAY	BRECKENWOOD WAY	N	\$72,820.00
MORLEY WAY	BRECKENWOOD WAY	WESTCOTT WAY	S	\$59,000.00
MORLEY WAY	MIDDLETON WAY	MERRITT WAY	S	\$26,680.00
MORLEY WAY	MORLEY WAY	2725 MORLEY WAY	N	\$44,900.00
MORLEY WAY	WESTCOTT WAY	MIDDLETON WAY	S	\$32,818.00
MORNING HILLS ST				Total Cost for Street: \$46,624.00
Survey Street	Start Street	End Street	Orientation	
MORNING HILLS ST	ALDER CREEK DR	FRUITDALE WAY	E	\$11,460.00
MORNING HILLS ST	BALLINGER DR	HOPYARD WAY	W	\$18,192.00
MORNING HILLS ST	FRUITDALE WAY	BALLINGER DR	E	\$8,820.00
MORNING HILLS ST	HOPYARD WAY	ALDER CREEK DR	W	\$8,152.00
MORNING SKYE WAY				Total Cost for Street: \$538,344.00
Survey Street	Start Street	End Street	Orientation	
MORNING SKYE WAY	8416 HONEY HILL CT	FAWN RUN WAY	E	\$25,628.00
MORNING SKYE WAY	8609 MORNING SKYE WAY	DEER WALK WAY	W	\$35,660.00
MORNING SKYE WAY	ALMOND GROVE CT	REDWATER DR	E	\$32,890.00

Sacramento County

Access Compliance Survey Report - Sidewalks

Cost Summary

MORNING SKYE WAY	BELLE CREEK WAY	WINTER DAWN PL	E	\$57,658.00
MORNING SKYE WAY	DEER WALK WAY	PINE HOLLOW WAY	W	\$221,480.00
MORNING SKYE WAY	FAWN RUN WAY	BELLE CREEK WAY	E	\$43,620.00
MORNING SKYE WAY	HUNTERS GLEN PL	ALMOND GROVE CT	E	\$30,020.00
MORNING SKYE WAY	REDWATER DR	8609 MORNING SKYE WAY	W	\$49,860.00
MORNING SKYE WAY	WINTER DAWN PL	HUNTERS GLEN PL	E	\$41,528.00

MORNINGSTAR DR

Total Cost for Street: \$204,880.00

Survey Street	Start Street	End Street	Orientation	
MORNINGSTAR DR	4961 MORNINGSTAR DR	HOBNAIL WAY	N	\$15,010.00
MORNINGSTAR DR	HOBNAIL WAY	SAMPSON BLVD	N	\$89,250.00
MORNINGSTAR DR	SAMPSON BLVD	4960 MORNINGSTAR DR	S	\$100,620.00

MORRIS WAY

Total Cost for Street: \$698,150.00

Survey Street	Start Street	End Street	Orientation	
MORRIS WAY	540 MORRIS WAY	570 MORRIS WAY	W	\$25,220.00
MORRIS WAY	570 MORRIS WAY	660 MORRIS WAY	S	\$75,980.00
MORRIS WAY	640 CAMBRIAN CT	MORRIS WAY	W	\$58,460.00
MORRIS WAY	649 MORRIS WAY	CAMBRIAN CT	N	\$22,240.00
MORRIS WAY	660 MORRIS WAY	AMERICAN RIVER DR	E	\$86,000.00
MORRIS WAY	AMERICAN RIVER DR	649 MORRIS WAY	W	\$186,800.00
MORRIS WAY	BAILEY WAY	ASHTON DR	E	\$70,530.00
MORRIS WAY	CAMBRIAN CT	MORRIS WAY	N	\$83,760.00
MORRIS WAY	MORRIS WAY	AMERICAN RIVER DR	E	\$89,160.00

MORRO BAY DR

Total Cost for Street: \$109,092.00

Survey Street	Start Street	End Street	Orientation	
MORRO BAY DR	GLANCY DR	GUNN RD	S	\$45,112.00
MORRO BAY DR	GUNN RD	GLANCY DR	N	\$63,980.00

MORROW ST

Total Cost for Street: \$266,826.00

Survey Street	Start Street	End Street	Orientation	
MORROW ST	LANDOLT AVE	WHITNEY AVE	W	\$104,170.00
MORROW ST	LOCKWOOD WAY	WHITNEY AVE	E	\$19,932.00
MORROW ST	WHITNEY AVE	LOCKWOOD WAY	W	\$142,724.00

MORSE AVE

Total Cost for Street: \$3,891,537.19

Survey Street	Start Street	End Street	Orientation	
MORSE AVE	1031 MORSE AVE	SIENNA LN	W	\$2,928.00
MORSE AVE	1057 MORSE AVE	MORSE GLEN LN	W	\$13,536.00
MORSE AVE	1244 MORSE AVE	HURLEY WAY	E	\$5,220.00
MORSE AVE	1520 MORSE AVE	TRUSSEL WAY	E	\$22,780.00
MORSE AVE	1717 MORSE AVE	ARDEN WAY	W	\$35,184.00
MORSE AVE	1850 MORSE AVE	ALTA ARDEN EXPY	E	\$17,780.00
MORSE AVE	3530 MORSE AVE	EDISON AVE	E	\$10,048.00
MORSE AVE	ALTA ARDEN EXPY	1833 MORSE AVE	W	\$312,996.41
MORSE AVE	ARDEN WAY	MAISON WAY	W	\$119,960.00
MORSE AVE	AUBURN BLVD	LERWICK RD	W	\$170,486.21
MORSE AVE	BAKULA WAY	HURLEY WAY	W	\$7,060.00
MORSE AVE	BERKSHIRE WAY	TRUSSEL WAY	E	\$47,880.55
MORSE AVE	CALLE VISTA WAY	2809 MORSE AVE	W	\$31,656.00
MORSE AVE	COTTAGE WAY	ALTA ARDEN EXPY	W	\$93,564.00
MORSE AVE	EDISON AVE	3525 MORSE AVE	W	\$35,896.00
MORSE AVE	EL PRADO WAY	LA VIA WAY	W	\$26,736.00

Sacramento County

Access Compliance Survey Report - Sidewalks

Cost Summary

MORSE AVE	ELLINGTON CIR	ELLINGTON CIR	E	\$61,696.00
MORSE AVE	GERALD AVE	ARDEN WAY	W	\$316,282.25
MORSE AVE	HURLEY WAY	1191 MORSE AVE	W	\$208,017.91
MORSE AVE	IVA WAY	EDISON AVE	E	\$102,604.89
MORSE AVE	JERSEY WAY	EL CAMINO AVE	W	\$22,224.00
MORSE AVE	KERRIA WAY	LEATHA WAY	W	\$302,071.40
MORSE AVE	LA VIA WAY	MORSE AVE	W	\$21,552.00
MORSE AVE	LEATHA WAY	POPE AVE	W	\$343,478.55
MORSE AVE	LERWICK RD	EDISON AVE	W	\$92,434.47
MORSE AVE	MARCONI AVE	CALLE VISTA WAY	W	\$77,172.00
MORSE AVE	MORSE AVE	LERWICK RD	W	\$198,977.48
MORSE AVE	NORTHROP AVE	MORSE AVE	E	\$78,488.00
MORSE AVE	POPE AVE	LEATHA WAY	E	\$292,146.29
MORSE AVE	SAND DOLLAR WAY	MORSE AVE	W	\$12,812.00
MORSE AVE	TAMALPAIS WAY	WHITNEY AVE	W	\$300,263.58
MORSE AVE	TRUSSEL WAY	ARDEN WAY	E	\$80,576.00
MORSE AVE	VIA GRANDE	VIA GRANDE	E	\$83,357.84
MORSE AVE	VICTORIA DR	IVA WAY	W	\$47,418.57
MORSE AVE	WHITNEY AVE	VICTORIA DR	W	\$296,252.79

MORTENSEN CT

Total Cost for Street: \$158,812.00

Survey Street	Start Street	End Street	Orientation	
MORTENSEN CT	2301 MORTENSEN CT	DOMINION WAY	N	\$12,038.00
MORTENSEN CT	2312 MORTENSEN CT	2332 MORTENSEN CT	S	\$42,000.00
MORTENSEN CT	2332 MORTENSEN CT	2301 MORTENSEN CT	N	\$76,550.00
MORTENSEN CT	DOMINION WAY	2312 MORTENSEN CT	S	\$28,224.00

MORTON CT

Total Cost for Street: \$52,300.00

Survey Street	Start Street	End Street	Orientation	
MORTON CT	1120 MORTON CT	MATHESON WAY	E	\$25,360.00
MORTON CT	MATHESON WAY	1120 MORTON CT	W	\$26,940.00

MOSS CREEK CIR

Total Cost for Street: \$326,964.00

Survey Street	Start Street	End Street	Orientation	
MOSS CREEK CIR	5918 MOSS CREEK CIR	5950 MOSS CREEK CIR	S	\$23,640.00
MOSS CREEK CIR	5927 MOSS CREEK CIR	SUNRISE EAST WAY	W	\$90,460.00
MOSS CREEK CIR	5947 MOSS CREEK CIR	5927 MOSS CREEK CIR	N	\$48,680.00
MOSS CREEK CIR	5950 MOSS CREEK CIR	SUNRISE EAST WAY	W	\$60,024.00
MOSS CREEK CIR	5959 MOSS CREEK CIR	5947 MOSS CREEK CIR	E	\$18,300.00
MOSS CREEK CIR	SUNRISE EAST WAY	5918 MOSS CREEK CIR	E	\$85,860.00

MOSS HILL WAY

Total Cost for Street: \$53,172.00

Survey Street	Start Street	End Street	Orientation	
MOSS HILL WAY	BEDFORD PARK WAY	CASTLEDOWN WAY	N	\$4,968.00
MOSS HILL WAY	CASTLEDOWN WAY	GARDEN RIDGE WAY	N	\$7,432.00
MOSS HILL WAY	GARDEN RIDGE WAY	DIAMOND RANCH DR	S	\$40,772.00

MOTT CT

Total Cost for Street: \$201,040.00

Survey Street	Start Street	End Street	Orientation	
MOTT CT	9232 MOTT CT	9273 MOTT CT	W	\$25,756.00
MOTT CT	9241 MOTT CT	CHESTNUT AVE	N	\$72,012.00
MOTT CT	9273 MOTT CT	9241 MOTT CT	E	\$42,420.00
MOTT CT	CHESTNUT AVE	9232 MOTT CT	S	\$60,852.00

Sacramento County

Access Compliance Survey Report - Sidewalks

Cost Summary

MOUNT AUBURN CT**Total Cost for Street: \$71,932.00**

Survey Street	Start Street	End Street	Orientation	
MOUNT AUBURN CT	4621 MOUNT AUBURN CT	MCDERMOTT DR	S	\$31,120.00
MOUNT AUBURN CT	MCDERMOTT DR	4621 MOUNT AUBURN CT	N	\$40,812.00

MOUNT EVANS CT**Total Cost for Street: \$59,299.00**

Survey Street	Start Street	End Street	Orientation	
MOUNT EVANS CT	5816 MOUNT EVANS CT	STANFORD OAK DR	N	\$31,031.00
MOUNT EVANS CT	STANFORD OAK DR	5816 MOUNT EVANS CT	S	\$28,268.00

MOUNT EVEREST CT**Total Cost for Street: \$48,279.00**

Survey Street	Start Street	End Street	Orientation	
MOUNT EVEREST CT	ANDREA BLVD	ANDREA BLVD	W/E	\$48,279.00

MOUNT HOOD CT**Total Cost for Street: \$36,211.00**

Survey Street	Start Street	End Street	Orientation	
MOUNT HOOD CT	5724 MOUNT HOOD CT	WOODRICK WAY	N	\$14,536.00
MOUNT HOOD CT	WOODRICK WAY	5724 MOUNT HOOD CT	S	\$21,675.00

MOUNT MCKINLEY CT**Total Cost for Street: \$13,408.00**

Survey Street	Start Street	End Street	Orientation	
MOUNT MCKINLEY CT	WOODRICK WAY	WOODRICK WAY	S/N	\$13,408.00

MOUNT PROSPECT CT**Total Cost for Street: \$30,042.00**

Survey Street	Start Street	End Street	Orientation	
MOUNT PROSPECT CT	5644 MOUNT PROSPECT CT	WOODRICK WAY	S	\$16,105.00
MOUNT PROSPECT CT	WOODRICK WAY	5640 MOUNT PROSPECT CT	N	\$13,937.00

MOUNT RAINIER DR**Total Cost for Street: \$237,937.00**

Survey Street	Start Street	End Street	Orientation	
MOUNT RAINIER DR	BUCKHORN DR	SILVERTHORNE CIR	E	\$30,253.00
MOUNT RAINIER DR	MODESTO DR	BUCKHORN DR	E	\$28,544.00
MOUNT RAINIER DR	SILVERTHORNE CIR	SILVERTHORNE CIR	W/N	\$179,140.00

MOUNT SHASTA CT**Total Cost for Street: \$10,270.00**

Survey Street	Start Street	End Street	Orientation	
MOUNT SHASTA CT	WOODRICK WAY	WOODRICK WAY	N/S	\$10,270.00

MOUNT VERNON WAY**Total Cost for Street: \$146,080.00**

Survey Street	Start Street	End Street	Orientation	
MOUNT VERNON WAY	KETTERING CIR	PAPAYA DR	S	\$75,640.00
MOUNT VERNON WAY	PAPAYA DR	KETTERING CIR	N	\$70,440.00

MOUNTAIN OAK WAY**Total Cost for Street: \$245,902.50**

Survey Street	Start Street	End Street	Orientation	
MOUNTAIN OAK WAY	7529 MOUNTAIN OAK WAY	OAKVALE CT	N	\$37,766.00
MOUNTAIN OAK WAY	7536 MOUNTAIN OAK WAY	ANTELOPE RD	E	\$56,585.00
MOUNTAIN OAK WAY	ANTELOPE RD	PINE MEADOW CT	W	\$8,684.00
MOUNTAIN OAK WAY	OAKVALE CT	WATT AVE	N	\$14,924.00
MOUNTAIN OAK WAY	PINE MEADOW CT	7529 MOUNTAIN OAK WAY	W	\$29,884.00
MOUNTAIN OAK WAY	WATT AVE	7536 MOUNTAIN OAK WAY	S	\$98,059.50

MOZART CT**Total Cost for Street: \$67,759.00**

Survey Street	Start Street	End Street	Orientation	
MOZART CT	6100 MOZART CT	ANDANTE DR	S	\$40,035.00
MOZART CT	ANDANTE DR	6101 MOZART CT	N	\$27,724.00

MULDROW RD**Total Cost for Street: \$336,097.00**

Survey Street	Start Street	End Street	Orientation	
MULDROW RD	ESRIG WAY	ESRIG WAY	S	\$138,826.00
MULDROW RD	GREENBERRY DR	SUMMERTREE CT	N	\$63,121.00
MULDROW RD	HACKBERRY LN	WINTERTREE CT	S	\$25,136.00
MULDROW RD	MANZANITA AVE	GREENBERRY DR	N	\$85,267.00
MULDROW RD	WINTERTREE CT	ESRIG WAY	S	\$23,747.00

MULFORD AVE**Total Cost for Street: \$913,181.00**

Survey Street	Start Street	End Street	Orientation	
MULFORD AVE	BAUSELL ST	MIAMI ST	S	\$329,310.00
MULFORD AVE	EASTERN AVE	BAUSELL ST	S	\$172,475.00
MULFORD AVE	ENGLE RD	MIAMI ST	W/N	\$147,370.00
MULFORD AVE	GEORGIAN AVE	ENGLE RD	E	\$39,066.00
MULFORD AVE	KILDARE CT	GEORGIAN AVE	E	\$23,870.00
MULFORD AVE	MIAMI ST	KILDARE CT	S	\$201,090.00

MULHOLLAND WAY**Total Cost for Street: \$232,355.00**

Survey Street	Start Street	End Street	Orientation	
MULHOLLAND WAY	CHADSWORTH WAY	HOLMBY CT	W	\$16,960.00
MULHOLLAND WAY	ENGLE RD	CHADSWORTH WAY	W	\$80,503.00
MULHOLLAND WAY	HOLMBY CT	WHITNEY AVE	W	\$15,856.00
MULHOLLAND WAY	WHITNEY AVE	ENGLE RD	E	\$119,036.00

MULLEIN CT**Total Cost for Street: \$53,690.00**

Survey Street	Start Street	End Street	Orientation	
MULLEIN CT	8637 MULLEIN CT	FOBES DR	E	\$24,710.00
MULLEIN CT	FOBES DR	8637 MULLEIN CT	W	\$28,980.00

MULRANY WAY**Total Cost for Street: \$114,462.00**

Survey Street	Start Street	End Street	Orientation	
MULRANY WAY	8112 MULRANY WAY	8174 MULRANY WAY	S	\$25,293.00
MULRANY WAY	8123 MULRANY WAY	SWINDON WAY	E	\$19,789.00
MULRANY WAY	8174 MULRANY WAY	N LOOP BLVD	E	\$19,684.00
MULRANY WAY	8201 MULRANY WAY	8123 MULRANY WAY	N	\$20,404.00
MULRANY WAY	N LOOP BLVD	RAMBLETON WAY	W	\$3,064.00
MULRANY WAY	RAMBLETON WAY	8201 MULRANY WAY	W	\$15,176.00
MULRANY WAY	SWINDON WAY	8112 MULRANY WAY	W	\$11,052.00

MUNHALL CT**Total Cost for Street: \$30,092.00**

Survey Street	Start Street	End Street	Orientation	
MUNHALL CT	7984 MUNHALL CT	HEMSWORTH WAY	E	\$15,564.00
MUNHALL CT	HEMSWORTH WAY	7084 MUNHALL CT	W	\$14,528.00

MUNICH CT**Total Cost for Street: \$60,740.00**

Survey Street	Start Street	End Street	Orientation	
MUNICH CT	4137 MUNICH CT	4205 ALBERTVILLE WAY	N	\$32,540.00
MUNICH CT	BENJAMIN DR	4137 MUNICH CT	S	\$28,200.00

MUNROE ST**Total Cost for Street: \$944,586.90**

Survey Street	Start Street	End Street	Orientation	
MUNROE ST	FAIR OAKS BLVD	279 MUNROE ST	W	\$104,192.05
MUNROE ST	FULTON AVE	FAIR OAKS BLVD	W	\$134,001.70
MUNROE ST	HUNTINGTON RD	PARK SIERRA LN	E	\$108,438.36
MUNROE ST	LATHAM DR	HUNTINGTON RD	E	\$53,380.00

Sacramento County

Access Compliance Survey Report - Sidewalks

Cost Summary

MUNROE ST	LILAC LN	SIERRA BLVD	E	\$497,234.79
MUNROE ST	PARK SIERRA LN	FAIR OAKS BLVD	E	\$47,340.00

MUNSLOW WAY				Total Cost for Street:	\$120,135.00
Survey Street	Start Street	End Street	Orientation		
MUNSLOW WAY	ALLENDALE WAY	MORCOTT WAY	W		\$49,700.00
MUNSLOW WAY	MORCOTT WAY	HALLADALE CT	E		\$70,435.00

MURCHISON WAY				Total Cost for Street:	\$536,209.09
Survey Street	Start Street	End Street	Orientation		
MURCHISON WAY	3200 MURCHISON WAY	NORTH AVE	E		\$80,742.00
MURCHISON WAY	NORTH AVE	3201 MURCHISON WAY	W		\$455,467.09

MURDOCK WAY				Total Cost for Street:	\$165,252.00
Survey Street	Start Street	End Street	Orientation		
MURDOCK WAY	7147 MURDOCK WAY	HOLLISTER AVE	N		\$77,024.00
MURDOCK WAY	GROVER CT	7147 MURDOCK WAY	S		\$23,044.00
MURDOCK WAY	HOLLISTER AVE	GROVER CT	S		\$65,184.00

MURICATIA DR				Total Cost for Street:	\$36,200.00
Survey Street	Start Street	End Street	Orientation		
MURICATIA DR	JUGLANS DR	KENNETH AVE	S		\$14,160.00
MURICATIA DR	KENNETH AVE	JUGLANS DR	N		\$22,040.00

MURIETA DR				Total Cost for Street:	\$729,532.80
Survey Street	Start Street	End Street	Orientation		
MURIETA DR	JACKSON RD	7210 MURIETA DR	W		\$607,756.80
MURIETA DR	LEGACY LN	JACKSON RD	E		\$95,076.00
MURIETA DR	MURIETA DR	LEGACY LN	E		\$26,700.00

MURIETA PKWY				Total Cost for Street:	\$33,584.00
Survey Street	Start Street	End Street	Orientation		
MURIETA PKWY	LAGO DR	JACKSON RD	W		\$33,584.00

MURRAY PL				Total Cost for Street:	\$106,804.00
Survey Street	Start Street	End Street	Orientation		
MURRAY PL	5900 MURRAY PL	SUNBONNET DR	E		\$51,440.00
MURRAY PL	SUNBONNET DR	5900 MURRAY PL	W		\$55,364.00

MUSTANG WAY				Total Cost for Street:	\$425,804.00
Survey Street	Start Street	End Street	Orientation		
MUSTANG WAY	5325 MUSTANG WAY	MUSTANG WAY	E		\$88,828.00
MUSTANG WAY	BELA WAY	LONGHORN ST	N		\$28,153.00
MUSTANG WAY	CAVALLO REAL WAY	5325 MUSTANG WAY	N		\$28,176.00
MUSTANG WAY	LONGHORN ST	CAVALLO REAL WAY	N		\$30,656.00
MUSTANG WAY	MUSTANG WAY	BELA WAY	S		\$157,771.00
MUSTANG WAY	WINDING WAY	5326 MUSTANG WAY	W		\$92,220.00

MUSTIC WAY				Total Cost for Street:	\$179,792.00
Survey Street	Start Street	End Street	Orientation		
MUSTIC WAY	WOOLWICH WAY	WETHERSFIELD DR	W		\$179,792.00

MYHREN WAY				Total Cost for Street:	\$121,952.00
Survey Street	Start Street	End Street	Orientation		
MYHREN WAY	8876 MYHREN WAY	HAZEL AVE	S		\$42,820.00
MYHREN WAY	HAZEL AVE	8861 MYHREN WAY	N		\$79,132.00

MYRNA WAY**Total Cost for Street: \$66,490.00**

Survey Street	Start Street	End Street	Orientation	
MYRNA WAY	EDISON AVE	ROBIE LEE WAY	E	\$33,430.00
MYRNA WAY	ROBIE LEE WAY	EDISON AVE	W	\$33,060.00

MYRTLE AVE**Total Cost for Street: \$3,914,291.88**

Survey Street	Start Street	End Street	Orientation	
MYRTLE AVE	3708 MYRTLE AVE	OPPOSITE OF POLK ST	S	\$20,922.00
MYRTLE AVE	3757 MYRTLE AVE	3757 MYRTLE AVE	N	\$17,142.00
MYRTLE AVE	4739 MYRTLE AVE	AUBURN BLVD	N	\$52,344.00
MYRTLE AVE	4806 MYRTLE AVE	4824 MYRTLE AVE	S	\$32,308.00
MYRTLE AVE	ALTADENA WAY	PASAROBLES DR	S	\$47,982.00
MYRTLE AVE	AUBURN BLVD	4740 MYRTLE AVE	S	\$342,390.40
MYRTLE AVE	BERKSFORD ST	TYLER ST	N	\$43,195.00
MYRTLE AVE	COLLEGE OAK DR	WALNUT AVE	S	\$220,770.00
MYRTLE AVE	DATE AVE	INDIAN OAKS CT	N	\$45,883.00
MYRTLE AVE	END OF SIDEWALK	HAMILTON ST	S	\$255,301.00
MYRTLE AVE	FERIGO LN	DATE AVE	N	\$158,207.62
MYRTLE AVE	HAMILTON AVE	PALADENA ST	S	\$338,576.14
MYRTLE AVE	HARRISON ST	YUCCA WAY	N	\$41,313.00
MYRTLE AVE	HEMLOCK ST	WALNUT AVE	N	\$123,642.00
MYRTLE AVE	INDIAN OAKS CT	BERKSFORD ST	N	\$75,954.00
MYRTLE AVE	JACQUELYN CT	END OF SIDEWALK	S	\$11,225.00
MYRTLE AVE	JOLANA LN	POLK ST	N	\$129,482.94
MYRTLE AVE	LITTLE OAK LN	COLLEGE OAK DR	N	\$157,817.95
MYRTLE AVE	MERLE CT	END OF SIDEWALK	N	\$7,041.00
MYRTLE AVE	MYRTLE AVE	3709 MYRTLE AVE	N	\$40,979.00
MYRTLE AVE	OPPOSITE OF POLK ST	END OF SIDEWALK	S	\$35,889.00
MYRTLE AVE	PALADENA ST	ALTADENA WAY	S	\$124,865.00
MYRTLE AVE	PALOMINO LN	JACQUELYN CT	S	\$251,821.18
MYRTLE AVE	PASAROBLES DR	END OF SIDEWALK	S	\$261,568.65
MYRTLE AVE	POLK ST	WATT AVE	N	\$220,800.00
MYRTLE AVE	ROSEVILLE RD	WATT AVE	S	\$273,276.00
MYRTLE AVE	TRICIA WAY	JACKSON ST	N	\$23,076.00
MYRTLE AVE	TYLER ST	MERLE CT	N	\$52,540.00
MYRTLE AVE	WALNUT AVE	4921 MYRTLE AVE	N	\$97,348.00
MYRTLE AVE	WATT AVE	END OF SIDEWALK	S	\$278,944.00
MYRTLE AVE	YUCCA WAY	MYRTLE AVE	S	\$131,688.00

MYRTUS CT**Total Cost for Street: \$52,272.00**

Survey Street	Start Street	End Street	Orientation	
MYRTUS CT	8320 MYRTUS CT	ESCALLONIA DR	E	\$31,420.00
MYRTUS CT	ESCALLONIA DR	8320 MYRTUS CT	W	\$20,852.00

N AIRWAY DR**Total Cost for Street: \$77,995.00**

Survey Street	Start Street	End Street	Orientation	
N AIRWAY DR	POPLAR BLVD	ROCKWELL RD	N	\$56,260.00
N AIRWAY DR	ROCKWELL RD	FIELD ST	N	\$21,735.00

N CARSON WAY**Total Cost for Street: \$355,600.00**

Survey Street	Start Street	End Street	Orientation	
N CARSON WAY	11600 N CARSON WAY	COYOTE CREEK CT	S	\$27,700.00
N CARSON WAY	11881 N CARSON WAY	PILOT CREEK CT	N	\$29,860.00

Sacramento County

Access Compliance Survey Report - Sidewalks

Cost Summary

N CARSON WAY	11925 S CARSON WAY	11881 N CARSON WAY	W	\$67,180.00
N CARSON WAY	COYOTE CREEK CT	NUGGET CREEK CT	S	\$62,100.00
N CARSON WAY	EUREKA CANAL DR	WOODS CREEK CT	N	\$23,400.00
N CARSON WAY	IRISH CREEK CT	YUBA CANAL RD	N	\$76,660.00
N CARSON WAY	NUGGET CREEK CT	11925 S CARSON WAY	S	\$36,360.00
N CARSON WAY	WOODS CREEK CT	IRISH CREEK CT	N	\$32,340.00

N COUNTRY DR

Total Cost for Street: \$1,986,134.00

Survey Street	Start Street	End Street	Orientation	
N COUNTRY DR	3612 N COUNTRY DR	BLACK BEAR DR	S	\$81,784.00
N COUNTRY DR	3917 N COUNTRY DR	MOCCASIN WAY	N	\$123,144.00
N COUNTRY DR	3986 N COUNTRY DR	RUNNING BEAR WAY	W	\$28,880.00
N COUNTRY DR	3997 N COUNTRY DR	3917 N COUNTRY DR	N	\$170,372.00
N COUNTRY DR	4141 N COUNTRY DR	BIG CLOUD WAY	E	\$219,353.00
N COUNTRY DR	4146 N COUNTRY DR	4236 N COUNTRY DR	N	\$216,572.00
N COUNTRY DR	4236 N COUNTRY DR	SITTING BULL WAY	E	\$21,497.00
N COUNTRY DR	4245 N COUNTRY DR	GREY WOLF DR	S	\$113,805.00
N COUNTRY DR	BIG CLOUD WAY	LITTLE ROCK DR	W	\$110,653.00
N COUNTRY DR	BLACK BEAR DR	BROWN OTTER DR	S	\$168,903.00
N COUNTRY DR	BROWN OTTER DR	3986 N COUNTRY DR	S	\$207,724.00
N COUNTRY DR	COMMONWEALTH DR	3612 N COUNTRY DR	S	\$27,844.00
N COUNTRY DR	GREY WOLF DR	4141 N COUNTRY DR	S	\$104,592.00
N COUNTRY DR	LITTLE ROCK DR	SITTING BULL WAY	W	\$149,628.00
N COUNTRY DR	MOCCASIN WAY	COMMONWEALTH DR	N	\$172,932.00
N COUNTRY DR	RUNNING BEAR WAY	BIG CLOUD WAY	W	\$15,635.00
N COUNTRY DR	SITTING BULL WAY	4146 N COUNTRY DR	W	\$52,816.00

N FREEWAY BLVD

Total Cost for Street: \$987,248.50

Survey Street	Start Street	End Street	Orientation	
N FREEWAY BLVD	3993 N FREEWAY BLVD	3979 N FREEWAY BLVD	N	\$46,764.00
N FREEWAY BLVD	LENNANE DR	PROMENADE PKWY	N	\$86,908.00
N FREEWAY BLVD	N FREEWAY BLVD	3993 N FREEWAY BLVD	W	\$335,148.00
N FREEWAY BLVD	N MARKET BLVD	LENNANE DR	N	\$419,770.50
N FREEWAY BLVD	PROMENADE CIR	N FREEWAY BLVD	S	\$98,658.00

N HAVEN DR

Total Cost for Street: \$1,741,650.00

Survey Street	Start Street	End Street	Orientation	
N HAVEN DR	5701 N HAVEN DR	WATT AVE	N	\$71,788.00
N HAVEN DR	5924 N HAVEN DR	CHANNING DR	S	\$225,509.00
N HAVEN DR	CANARY DR	5701 N HAVEN DR	W	\$218,742.00
N HAVEN DR	CHANNING DR	GAY WAY	S	\$395,056.00
N HAVEN DR	GAY WAY	GILMAN WAY	S	\$290,754.00
N HAVEN DR	GILMAN WAY	GAY WAY	N	\$128,626.00
N HAVEN DR	KARL DR	CANARY DR	W	\$194,770.00
N HAVEN DR	LILA LN	KARL DR	W	\$71,064.00
N HAVEN DR	S HAVEN DR	CANARY DR	E	\$88,004.00
N HAVEN DR	WATT AVE	S HAVEN DR	S	\$57,337.00

N KIEFER BLVD

Total Cost for Street: \$328,010.00

Survey Street	Start Street	End Street	Orientation	
N KIEFER BLVD	HELLENIC DR	MAYHEW RD	S	\$18,300.00
N KIEFER BLVD	KIEFER BLVD	HELLENIC DR	S	\$90,640.00
N KIEFER BLVD	MAYHEW RD	TILLAMOOK WAY	N	\$188,980.00

Sacramento County

Access Compliance Survey Report - Sidewalks

Cost Summary

N KIEFER BLVD	TILLAMOOK WAY	KIEFER BLVD	N	\$30,090.00
---------------	---------------	-------------	---	-------------

N LOOP BLVD

Total Cost for Street: \$2,268,705.75

Survey Street	Start Street	End Street	Orientation	
N LOOP BLVD	BELLSBRAE DR	KILMARNOCK WAY	S	\$81,495.00
N LOOP BLVD	BENJAMIN DR	SCRUB OAK WAY	S	\$219,462.50
N LOOP BLVD	BRIGHTON WYND WAY	DON JULIO BLVD	N	\$58,260.00
N LOOP BLVD	CAREO DR	PORTO PINO WAY	N	\$11,520.00
N LOOP BLVD	CASTLE WYND DR	FALCON VIEW DR	S	\$134,475.00
N LOOP BLVD	DIANE DR	REDWATER DR	W/N	\$226,686.00
N LOOP BLVD	DON JULIO BLVD	CASTLE WYND DR	S	\$34,385.00
N LOOP BLVD	ELVERTA RD	TARMIGAN DR	E	\$81,654.00
N LOOP BLVD	FALCON VIEW DR	FILIFERA WAY	S	\$250,842.00
N LOOP BLVD	FILIFERA WAY	MULRANY WAY	S	\$32,790.00
N LOOP BLVD	KILMARNOCK WAY	WALERGA RD	S	\$27,450.00
N LOOP BLVD	KIRKCALDY WAY	CAREO DR	N	\$105,120.00
N LOOP BLVD	MULRANY WAY	PALMERSON DR	S	\$114,840.00
N LOOP BLVD	PALMERSON DR	BELLSBRAE DR	S	\$187,965.00
N LOOP BLVD	PORTO PINO WAY	FALCON VIEW DR	N	\$63,606.00
N LOOP BLVD	REDWATER DR	BENJAMIN DR	N	\$56,568.75
N LOOP BLVD	SCRUB OAK WAY	DIANE DR	S/E	\$155,668.75
N LOOP BLVD	TARMIGAN DR	ELVERTA RD	W	\$99,474.00
N LOOP BLVD	WALERGA RD	BENJAMIN DR	S	\$326,443.75

N MARKET BLVD

Total Cost for Street: \$3,047,954.79

Survey Street	Start Street	End Street	Orientation	
N MARKET BLVD	1015 N MARKET BLVD	NATIONAL DR	N	\$126,644.00
N MARKET BLVD	1326 N MARKET BLVD	NATIONAL DR	S	\$167,656.00
N MARKET BLVD	GATEWAY PARK BLVD	SIERRA POINT DR	S	\$247,300.00
N MARKET BLVD	N MARKET BLVD	NORTHGATE BLVD	S	\$361,188.00
N MARKET BLVD	NATIONAL DR	N MARKET BLVD	S	\$401,418.00
N MARKET BLVD	NORTHGATE BLVD	N MARKET BLVD	N	\$1,327,192.79
N MARKET BLVD	SIERRA POINT DR	1326 N MARKET BLVD	S	\$188,828.00
N MARKET BLVD	SPORTS DR	GATEWAY PARK BLVD	N	\$227,728.00

N RIVER WAY

Total Cost for Street: \$164,870.00

Survey Street	Start Street	End Street	Orientation	
N RIVER WAY	4255 N RIVER WAY	BANK CT	N	\$57,530.00
N RIVER WAY	AMERICAN RIVER DR	4255 N RIVER WAY	W	\$79,750.00
N RIVER WAY	BANK CT	ASHTON DR	N	\$27,590.00

N SIMS WAY

Total Cost for Street: \$25,860.00

Survey Street	Start Street	End Street	Orientation	
N SIMS WAY	5125 N SIMS WAY	PALMDELL WAY	W	\$7,620.00
N SIMS WAY	PALMDELL WAY	5124 N SIMS WAY	E	\$18,240.00

N SOUTH ST

Total Cost for Street: \$100,634.00

Survey Street	Start Street	End Street	Orientation	
N SOUTH ST	GROVE ST	N SOUTH ST	W	\$75,639.00
N SOUTH ST	SIDEWALK STARTS	GROVE ST	N	\$24,995.00

N ST

Total Cost for Street: \$66,129.00

Survey Street	Start Street	End Street	Orientation	
N ST	437 N ST	CORONATION CT	N	\$21,985.00
N ST	541 N ST	5TH AVE	N	\$16,100.00

Sacramento County

Access Compliance Survey Report - Sidewalks

Cost Summary

N ST	6TH ST	541 N ST	N	\$20,156.00
N ST	CORONATION CT	N ST	N	\$7,888.00

N WINDING WAY

Total Cost for Street: \$1,213,993.52

Survey Street	Start Street	End Street	Orientation	
N WINDING WAY	8840 N WINDING WAY	8852 N WINDING WAY	S	\$4,420.00
N WINDING WAY	8852 N WINDING WAY	8860 N WINDING WAY	N	\$2,300.00
N WINDING WAY	8860 N WINDING WAY	8874 N WINDING WAY	E	\$29,772.00
N WINDING WAY	8890 N WINDING WAY	HAZEL AVE	E	\$34,482.00
N WINDING WAY	HAZEL AVE	8890 N WINDING WAY	W	\$814,079.30
N WINDING WAY	N WINDING WAY	HAZEL AVE	SE	\$270,230.22
N WINDING WAY	WINDING WAY	8840 N WINDING WAY	E	\$58,710.00

NACONA PL

Total Cost for Street: \$26,456.00

Survey Street	Start Street	End Street	Orientation	
NACONA PL	8164 NACONA PL	W SAVONA DR	W	\$12,472.00
NACONA PL	W SAVONA DR	8164 NACONA PL	E	\$13,984.00

NADINE ST

Total Cost for Street: \$143,743.00

Survey Street	Start Street	End Street	Orientation	
NADINE ST	3351 NADINE ST	RITA AVE	E	\$22,412.00
NADINE ST	RITA AVE	WHITNEY AVE/SIDEWALK END	E	\$42,219.00
NADINE ST	WHITNEY AVE	3357 NADINE ST	W	\$79,112.00

NAKOTA WAY

Total Cost for Street: \$86,570.00

Survey Street	Start Street	End Street	Orientation	
NAKOTA WAY	8818 NAKOTA WAY	NAVARRIN WAY	E	\$5,600.00
NAKOTA WAY	8827 NAKOTA WAY	WARLANDER WAY	N	\$11,064.00
NAKOTA WAY	ANDINO WAY	BRUMBY WAY	S	\$11,796.00
NAKOTA WAY	BRUMBY WAY	WARLANDER WAY	S	\$8,968.00
NAKOTA WAY	CORSICAN WAY	ANDINO WAY	N	\$4,156.00
NAKOTA WAY	ESPERIA WAY	CORSICAN WAY	N	\$4,304.00
NAKOTA WAY	FINNHORSE WAY	ESPERIA WAY	N	\$19,474.00
NAKOTA WAY	NAVARRIN WAY	8827 NAKOTA WAY	W	\$6,036.00
NAKOTA WAY	WARLANDER WAY	8818 NAKOTA WAY	S	\$15,172.00

NANDINA WAY

Total Cost for Street: \$95,634.00

Survey Street	Start Street	End Street	Orientation	
NANDINA WAY	GIBSON VIEW WAY	TOURMALINE WAY	E	\$60,648.00
NANDINA WAY	MEADOW HAWK WAY	GIBSON VIEW WAY	W	\$13,693.00
NANDINA WAY	TOURMALINE WAY	MEADOW HAWK WAY	W	\$21,293.00

NAPA VALLEY WAY

Total Cost for Street: \$545,936.29

Survey Street	Start Street	End Street	Orientation	
NAPA VALLEY WAY	8891 NAPA VALLEY WAY	8973 NAPA VALLEY WAY	W	\$22,088.00
NAPA VALLEY WAY	8966 NAPA VALLEY WAY	8982 NAPA VALLEY WAY	E	\$21,796.00
NAPA VALLEY WAY	8973 NAPA VALLEY WAY	SONOMA VALLEY WAY	N	\$12,816.00
NAPA VALLEY WAY	8982 NAPA VALLEY WAY	SIDEWALK END	S	\$8,616.00
NAPA VALLEY WAY	9030 NAPA VALLEY WAY	9046 NAPA VALLEY WAY	S	\$23,072.00
NAPA VALLEY WAY	9046 NAPA VALLEY WAY	AMADOR VALLEY CT	W	\$13,969.00
NAPA VALLEY WAY	9049 NAPA VALLEY WAY	KORBEL WAY	N	\$31,846.00
NAPA VALLEY WAY	AMADOR VALLEY CT	CAYMUS DR	S	\$21,124.00
NAPA VALLEY WAY	CAYMUS DR	NAPA VALLEY WAY	N	\$21,768.00
NAPA VALLEY WAY	KORBEL WAY	8991 NAPA VALLEY WAY	N	\$10,244.00
NAPA VALLEY WAY	NAPA VALLEY WAY	9053 NAPA VALLEY WAY	E	\$10,961.00

Sacramento County

Access Compliance Survey Report - Sidewalks

Cost Summary

NAPA VALLEY WAY	SONOMA VALLEY WAY	8962 NAPA VALLEY WAY	S	\$347,636.29
-----------------	-------------------	----------------------	---	--------------

NAPIER WAY

Total Cost for Street: \$559,862.96

Survey Street	Start Street	End Street	Orientation	
NAPIER WAY	8576 NAPIER WAY	EL TERRAZA DR	S	\$46,768.00
NAPIER WAY	8619 NAPIER WAY	8551 NAPIER WAY	N	\$196,574.00
NAPIER WAY	EL TERRAZA DR	SIDEWALK END	S	\$185,131.96
NAPIER WAY	GLACKEN WAY	8572 NAPIER WAY	S	\$48,816.00
NAPIER WAY	SIDEWALK START	8630 NAPIER WAY	W	\$82,573.00

NAPOLEON WAY

Total Cost for Street: \$25,375.00

Survey Street	Start Street	End Street	Orientation	
NAPOLEON WAY	2766 NAPOLEON WAY	BING DR	S	\$6,375.00
NAPOLEON WAY	BING DR	LITTLE PLUM WAY	S	\$10,160.00
NAPOLEON WAY	LAPIN WAY	2766 NAPOLEON WAY	N	\$1,125.00
NAPOLEON WAY	LITTLE PLUM WAY	SKEENA CT	N	\$3,000.00
NAPOLEON WAY	RAINER WAY	LAPIN WAY	N	\$3,365.00
NAPOLEON WAY	SKEENA CT	BING DR	N	\$1,350.00

NAPOLI CT

Total Cost for Street: \$27,540.00

Survey Street	Start Street	End Street	Orientation	
NAPOLI CT	2620 NAPOLI CT	KENNETH AVE	E	\$17,416.00
NAPOLI CT	2621 NAPOLI CT	2620 NAPOLI CT	W	\$1,360.00
NAPOLI CT	KENNETH AVE	2635 NAPOLI CT	W	\$8,764.00

NAPOLIC CT

Total Cost for Street: \$143,454.95

Survey Street	Start Street	End Street	Orientation	
NAPOLIC CT	KENNETH AVE	KENNETH AVE	W	\$143,454.95

NARRAGANSET WAY

Total Cost for Street: \$159,488.00

Survey Street	Start Street	End Street	Orientation	
NARRAGANSET WAY	WOOLWICH WAY	WETHERSFIELD DR	W	\$159,488.00

NASH WAY

Total Cost for Street: \$201,260.00

Survey Street	Start Street	End Street	Orientation	
NASH WAY	CORD WAY	TUCKER WAY	S	\$96,112.00
NASH WAY	TUCKER WAY	CORD WAY	N	\$105,148.00

NASREEN DR

Total Cost for Street: \$459,284.00

Survey Street	Start Street	End Street	Orientation	
NASREEN DR	9142 NASREEN DR	NEWHALL DR	W	\$92,308.00
NASREEN DR	9151 NASREEN DR	S PORT DR	N	\$92,704.00
NASREEN DR	NEWHALL DR	9151 NASREEN DR	E	\$105,660.00
NASREEN DR	S PORT DR	9142 NASREEN DR	S	\$137,236.00
NASREEN DR	THORNHILL DR	S PORT DR	S	\$31,376.00

NATHALIE WAY

Total Cost for Street: \$23,369.00

Survey Street	Start Street	End Street	Orientation	
NATHALIE WAY	8333 NATHALIE WAY	MABLE ROSE WAY	W	\$11,508.00
NATHALIE WAY	MABLE ROSE WAY	8333 NATHALIE WAY	E/W	\$11,861.00

NATIONAL DR

Total Cost for Street: \$2,763,192.00

Survey Street	Start Street	End Street	Orientation	
NATIONAL DR	DEL PASO RD	NATIONAL DR	W	\$208,795.00
NATIONAL DR	LENNANE DR	VISTA PARK CT	S	\$148,644.00
NATIONAL DR	N MARKET BLVD	NATIONAL DR	W	\$321,414.00

Sacramento County

Access Compliance Survey Report - Sidewalks

Cost Summary

NATIONAL DR	NATIONAL DR	STRIKER AVE	W	\$1,028,173.00
NATIONAL DR	SIERRA POINT DR	NATIONAL DR	N	\$224,688.00
NATIONAL DR	STRIKER AVE	N MARKET BLVD	W	\$524,798.00
NATIONAL DR	VISTA PARK CT	N MARKET BLVD	E	\$306,680.00

NATOMA CANAL WAY

Total Cost for Street: \$42,356.00

Survey Street	Start Street	End Street	Orientation	
NATOMA CANAL WAY	NATOMA CANAL WAY	S CARSON WAY	N	\$21,436.00
NATOMA CANAL WAY	S CARSON WAY	NATOMA CANAL WAY	S	\$20,920.00

NAVARRE CT

Total Cost for Street: \$45,360.00

Survey Street	Start Street	End Street	Orientation	
NAVARRE CT	6017 NAVARRE CT	DENVER DR	W	\$21,720.00
NAVARRE CT	DENVER DR	6017 NAVARRE CT	E	\$23,640.00

NAVARRIN WAY

Total Cost for Street: \$10,972.00

Survey Street	Start Street	End Street	Orientation	
NAVARRIN WAY	GELDERLAND WAY	FINNHORSE WAY	N	\$6,216.00
NAVARRIN WAY	NAKOTA WAY	MESSARA WAY	S	\$4,756.00

NAVIGATION CT

Total Cost for Street: \$156,278.00

Survey Street	Start Street	End Street	Orientation	
NAVIGATION CT	5329 NAVIGATION CT	BIPLANE WAY	W	\$74,914.00
NAVIGATION CT	VOUGHT DR	5329 NAVIGATION CT	E	\$81,364.00

NEELY WAY

Total Cost for Street: \$383,940.00

Survey Street	Start Street	End Street	Orientation	
NEELY WAY	MACREADY AVE	NEELY WAY	N	\$142,980.00
NEELY WAY	NEELY WAY	TRUEMPER WAY	W	\$168,672.00
NEELY WAY	SKYMASTER WAY	NEELY WAY	W	\$19,236.00
NEELY WAY	SPAATZ WAY	NEELY WAY	W	\$22,308.00
NEELY WAY	TRUEMPER WAY	NEELY WAY	E	\$30,744.00

NEISA WAY

Total Cost for Street: \$91,710.00

Survey Street	Start Street	End Street	Orientation	
NEISA WAY	SANNAM WAY	STEVENSON AVE	W	\$18,880.00
NEISA WAY	SPRINGGARDEN WAY	SANNAM WAY	W	\$9,350.00
NEISA WAY	STEVENSON AVE	SPRINGGARDEN WAY	E	\$63,480.00

NELLE PL

Total Cost for Street: \$76,794.00

Survey Street	Start Street	End Street	Orientation	
NELLE PL	5340 NELLE PL	GREAT OAK WAY	W	\$43,492.00
NELLE PL	GREAT OAK WAY	5340 NELLE PL	E	\$33,302.00

NELROY WAY

Total Cost for Street: \$201,684.79

Survey Street	Start Street	End Street	Orientation	
NELROY WAY	4713 NELROY WAY	MISSION AVE	N	\$45,524.00
NELROY WAY	4725 NELROY WAY	4713 NELROY WAY	W	\$18,078.00
NELROY WAY	4737 NELROY WAY	4725 NELROY WAY	E	\$12,088.00
NELROY WAY	MISSION AVE	4734 NELROY WAY	S	\$125,994.79

NESTLENOOK CIR

Total Cost for Street: \$452,292.00

Survey Street	Start Street	End Street	Orientation	
NESTLENOOK CIR	10809 NESTLENOOK CIR	WESTERLY DR	W	\$36,128.00
NESTLENOOK CIR	10816 NESTLENOOK CIR	10830 NESTLENOOK CIR	S	\$49,668.00
NESTLENOOK CIR	10830 NESTLENOOK CIR	10852 NESTLENOOK CIR	W	\$31,008.00

Sacramento County

Access Compliance Survey Report - Sidewalks

Cost Summary

NESTLENOOK CIR	10835 NESTLENOOK CIR	10809 NESTLENOOK CIR	N	\$51,944.00
NESTLENOOK CIR	10845 NESTLENOOK CIR	10835 NESTLENOOK CIR	E	\$58,284.00
NESTLENOOK CIR	10852 NESTLENOOK CIR	10868 NESTLENOOK CIR	N	\$103,208.00
NESTLENOOK CIR	NESTLENOOK CIR	10816 NESTLENOOK CIR	E	\$31,372.00
NESTLENOOK CIR	WESTERLY DR	10845 NESTLENOOK CIR	S	\$90,680.00

NEW ALBION DR

Total Cost for Street: \$372,092.00

Survey Street	Start Street	End Street	Orientation	
NEW ALBION DR	GOLD HAVEN CT	TENDERFOOT DR	S	\$27,724.00
NEW ALBION DR	GOLD LEDGE CT	GOLD PLAINS CT	N	\$46,460.00
NEW ALBION DR	GOLD PLAINS CT	GOLD FLAT DR	N	\$36,456.00
NEW ALBION DR	PROSPECT HILL DR	GOLD HAVEN CT	S	\$153,332.00
NEW ALBION DR	TENDERFOOT DR	GOLD LEDGE CT	N	\$108,120.00

NEW BRITTON CIR

Total Cost for Street: \$80,684.00

Survey Street	Start Street	End Street	Orientation	
NEW BRITTON CIR	5245 NEW BRITTON CIR	PALMERSON DR	S	\$8,028.00
NEW BRITTON CIR	5248 NEW BRITTON CIR	5316 NEW BRITTON CIR	W	\$4,742.00
NEW BRITTON CIR	5316 NEW BRITTON CIR	PALMERSON DR	S	\$29,160.00
NEW BRITTON CIR	5321 NEW BRITTON CIR	5245 NEW BRITTON CIR	E	\$11,311.00
NEW BRITTON CIR	PALMERSON DR	5321 NEW BRITTON CIR	N	\$27,443.00

NEW DAWN DR

Total Cost for Street: \$543,720.00

Survey Street	Start Street	End Street	Orientation	
NEW DAWN DR	9035 NEW DAWN WAY	TANGO ST	N	\$69,260.00
NEW DAWN DR	GOLDILOCKS WAY	9039 NEW DAWN WAY	N	\$28,050.00
NEW DAWN DR	MANLOVE RD	TANGO ST	S	\$124,760.00
NEW DAWN DR	ROSEMONT DR	GOLDILOCKS WAY	N	\$34,370.00
NEW DAWN DR	TANGO ST	ROSEMONT DR	S	\$287,280.00

NEW DOMAIN CT

Total Cost for Street: \$77,552.00

Survey Street	Start Street	End Street	Orientation	
NEW DOMAIN CT	8563 NEW DOMAIN CT	NEW POINT DR	N	\$39,008.00
NEW DOMAIN CT	NEW POINT DR	8562 NEW DOMAIN CT	S	\$38,544.00

NEW ENGLAND PL

Total Cost for Street: \$67,860.00

Survey Street	Start Street	End Street	Orientation	
NEW ENGLAND PL	11350 NEW ENGLAND PL	NEWCASTLE GAP DR	S	\$39,640.00
NEW ENGLAND PL	NEWCASTLE GAP DR	11350 NEW ENGLAND PL	N	\$28,220.00

NEW EUREKA WAY

Total Cost for Street: \$151,388.00

Survey Street	Start Street	End Street	Orientation	
NEW EUREKA WAY	GOLD STATION DR	SABALO CT	W	\$91,260.00
NEW EUREKA WAY	SABALO WAY	GOLD STATION DR	E	\$60,128.00

NEW FOREST WAY

Total Cost for Street: \$77,934.00

Survey Street	Start Street	End Street	Orientation	
NEW FOREST WAY	8599 NEW FOREST WAY	NEW POINT DR	N	\$38,486.00
NEW FOREST WAY	NEW POINT DR	8598 NEW FOREST WAY	S	\$39,448.00

NEW HARTFORD CT

Total Cost for Street: \$39,515.00

Survey Street	Start Street	End Street	Orientation	
NEW HARTFORD CT	5324 NEW HARTFORD CT	PALMERSON DR	S	\$24,331.00
NEW HARTFORD CT	PALMERSON DR	5324 NEW HARTFORD CT	N	\$15,184.00

NEW HILLS CT**Total Cost for Street: \$28,644.00**

Survey Street	Start Street	End Street	Orientation	
NEW HILLS CT	8329 NEW HILLS CT	NEW MOUNTAIN WAY	E	\$16,324.00
NEW HILLS CT	NEW MOUNTAIN WAY	8329 NEW HILLS CT	W	\$12,320.00

NEW ISLAND WAY**Total Cost for Street: \$358,571.00**

Survey Street	Start Street	End Street	Orientation	
NEW ISLAND WAY	8579 NEW ISLAND WAY	NEW POINT DR	N	\$63,716.00
NEW ISLAND WAY	8588 NEW ISLAND WAY	8616 NEW ISLAND WAY	W	\$72,416.00
NEW ISLAND WAY	8616 NEW ISLAND WAY	NEW POINT DR	N	\$50,342.00
NEW ISLAND WAY	8621 NEW ISLAND WAY	TRAYNOR WAY	E	\$22,244.00
NEW ISLAND WAY	NEW POINT DR	8588 NEW ISLAND WAY	S	\$101,589.00
NEW ISLAND WAY	TRAYNOR WAY	8583 NEW ISLAND WAY	E	\$48,264.00

NEW MOUNTAIN WAY**Total Cost for Street: \$73,542.00**

Survey Street	Start Street	End Street	Orientation	
NEW MOUNTAIN WAY	8575 NEW MOUNTAIN WAY	NEW POINT DR	N	\$25,556.00
NEW MOUNTAIN WAY	8599 NEW MOUNTAIN WAY	8575 NEW MOUNTAIN WAY	N	\$29,988.00
NEW MOUNTAIN WAY	NEW HILLS CT	8598 NEW MOUNTAIN WAY	S	\$11,498.00
NEW MOUNTAIN WAY	NEW POINT DR	NEW HILLS CT	S	\$6,500.00

NEW POINT DR**Total Cost for Street: \$565,802.15**

Survey Street	Start Street	End Street	Orientation	
NEW POINT DR	8299 NEW POINT DR	NEW DOMAIN CT	E	\$28,564.00
NEW POINT DR	CALVINE RD	UNDERHILL DR	E	\$15,932.00
NEW POINT DR	NEW DOMAIN CT	NEW ISLAND WAY	E	\$34,717.00
NEW POINT DR	NEW FOREST WAY	NEW VALLEY WAY	E	\$20,400.00
NEW POINT DR	NEW ISLAND WAY	8299 NEW POINT DR	N	\$23,269.00
NEW POINT DR	NEW MOUNTAIN WAY	NEW ISLAND WAY	E	\$25,080.00
NEW POINT DR	NEW RIDGE CT	NEW WEST CT	W	\$14,406.00
NEW POINT DR	NEW STAR CIR	NEW STAR CIR	W	\$28,492.00
NEW POINT DR	NEW VALLEY WAY	NEW MOUNTAIN WAY	E	\$32,556.00
NEW POINT DR	NEW WEST CT	NEW STAR CIR	W	\$14,433.00
NEW POINT DR	ROAD STARTS	NEW ISLAND DR	W	\$239,312.15
NEW POINT DR	SIDEWALK START	SIDEWALK END	W	\$65,164.00
NEW POINT DR	UNDERHILL DR	NEW FOREST WAY	E	\$23,477.00

NEW RIDGE CT**Total Cost for Street: \$38,404.00**

Survey Street	Start Street	End Street	Orientation	
NEW RIDGE CT	8542 NEW RIDGE CT	NEW POINT DR	S	\$19,180.00
NEW RIDGE CT	NEW POINT DR	8538 NEW RIDGE CT	N	\$19,224.00

NEW SALEM CT**Total Cost for Street: \$44,952.00**

Survey Street	Start Street	End Street	Orientation	
NEW SALEM CT	6325 NEW SALEM CT	TAMI WAY	W	\$26,536.00
NEW SALEM CT	TAMI WAY	6325 NEW SALEM CT	E	\$18,416.00

NEW STAR CIR**Total Cost for Street: \$125,284.00**

Survey Street	Start Street	End Street	Orientation	
NEW STAR CIR	8526 NEW STAR CIR	8540 NEW STAR CIR	W	\$17,176.00
NEW STAR CIR	8535 NEW STAR CIR	SIDEWALK END	E	\$8,752.00
NEW STAR CIR	8544 NEW STAR CIR	NEW POINT DR	S	\$25,074.00
NEW STAR CIR	NEW POINT DR	8526 NEW STAR CIR	N	\$56,156.00
NEW STAR CIR	SIDEWALK START	NEW POINT DR	S	\$18,126.00

NEW VALLEY WAY**Total Cost for Street: \$59,272.00**

Survey Street	Start Street	End Street	Orientation	
NEW VALLEY WAY	8599 NEW VALLEY WAY	NEW POINT DR	N	\$40,096.00
NEW VALLEY WAY	NEW POINT DR	8598 NEW VALLEY WAY	S	\$19,176.00

NEW WEST CT**Total Cost for Street: \$24,532.00**

Survey Street	Start Street	End Street	Orientation	
NEW WEST CT	8538 NEW WEST CT	NEW POINT DR	S	\$6,256.00
NEW WEST CT	NEW POINT DR	8537 NEW WEST CT	N	\$18,276.00

NEW WILLOW CT**Total Cost for Street: \$101,520.00**

Survey Street	Start Street	End Street	Orientation	
NEW WILLOW CT	7451 NEW WILLOW CT	7470 NEW WILLOW CT	W	\$48,420.00
NEW WILLOW CT	7470 NEW WILLOW CT	WALTER AVE	S	\$21,700.00
NEW WILLOW CT	7479 NEW WILLOW CT	7451 NEW WILLOW CT	E	\$21,180.00
NEW WILLOW CT	WALTER AVE	7479 NEW WILLOW CT	N	\$10,220.00

NEW YORK AVE**Total Cost for Street: \$175,861.46**

Survey Street	Start Street	End Street	Orientation	
NEW YORK AVE	MONAL CT	MAGNOLIA AVE	W	\$175,861.46

NEW YORK AVE**Total Cost for Street: \$325,276.00**

Survey Street	Start Street	End Street	Orientation	
NEW YORK AVE	FAIR OAKS BLVD	MONAL CT	W	\$86,734.00
NEW YORK AVE	KANIHAN CT	FAIR OAKS BLVD	W	\$35,444.00
NEW YORK AVE	MAGNOLIA AVE	3947 NEW YORK AVE	W	\$173,174.00
NEW YORK AVE	MONAL CT	NEW YORK AVE	W	\$22,052.00
NEW YORK AVE	NEW YORK AVE	MAGNOLIA AVE	W	\$7,872.00

NEWBURY PARK CT**Total Cost for Street: \$64,032.00**

Survey Street	Start Street	End Street	Orientation	
NEWBURY PARK CT	8200 NEWBURY PARK CT	KENTSHIRE WAY	W	\$31,164.00
NEWBURY PARK CT	KENTSHIRE WAY	8201 NEWBURY PARK CT	E	\$32,868.00

NEWCASTLE GAP DR**Total Cost for Street: \$241,876.00**

Survey Street	Start Street	End Street	Orientation	
NEWCASTLE GAP DR	2225 NEWCASTLE GAP DR	DUTCH RAVINE CT	E	\$17,616.00
NEWCASTLE GAP DR	CAPE HORN CT	2225 NEWCASTLE GAP DR	N	\$45,580.00
NEWCASTLE GAP DR	COLOMA RD	NEW ENGLAND PL	W	\$43,520.00
NEWCASTLE GAP DR	DUTCH RAVINE CT	COLOMA RD	E	\$33,560.00
NEWCASTLE GAP DR	NEW ENGLAND PL	PROSPECT HILL DR	S	\$72,180.00
NEWCASTLE GAP DR	PROSPECT HILL DR	CAPE HORN CT	N	\$29,420.00

NEWELL ST**Total Cost for Street: \$146,976.00**

Survey Street	Start Street	End Street	Orientation	
NEWELL ST	BARON AVE	PASADENA AVE	W	\$35,110.00
NEWELL ST	NEWELL ST	BARON AVE	E	\$81,021.00
NEWELL ST	PASADENA AVE	NEWELL ST	N	\$30,845.00

NEWFIELD CIR**Total Cost for Street: \$655,084.00**

Survey Street	Start Street	End Street	Orientation	
NEWFIELD CIR	8286 NEWFIELD CIR	8328 NEWFIELD CIR	W	\$27,280.00
NEWFIELD CIR	8291 NEWFIELD CIR	COUNTRY PARK DR	N	\$132,230.00
NEWFIELD CIR	8321 NEWFIELD CIR	8291 NEWFIELD CIR	E	\$52,190.00
NEWFIELD CIR	8328 NEWFIELD CIR	COUNTRY PARK DR	N	\$161,285.00

Sacramento County

Access Compliance Survey Report - Sidewalks

Cost Summary

NEWFIELD CIR	COUNTRY PARK DR	8321 NEWFIELD CIR	S	\$282,099.00
NEWHALL DR			Total Cost for Street:	\$761,440.00
Survey Street	Start Street	End Street	Orientation	
NEWHALL DR	APPLEGATE DR	TALLYHO DR	S	\$187,620.00
NEWHALL DR	HOLLYGROVE CT	APPLEGATE DR	S	\$25,100.00
NEWHALL DR	NASREEN DR	S PORT DR	N	\$107,000.00
NEWHALL DR	S PORT DR	THORNHILL DR	N	\$103,240.00
NEWHALL DR	TALLYHO DR	NASREEN DR	N	\$178,080.00
NEWHALL DR	THORNHILL DR	HOLLYGROVE CT	S	\$160,400.00
NEWPORT PARK CT			Total Cost for Street:	\$100,208.00
Survey Street	Start Street	End Street	Orientation	
NEWPORT PARK CT	8200 NEWPORT PARK CT	KENTSHIRE WAY	W	\$54,876.00
NEWPORT PARK CT	KENTSHIRE WAY	8201 NEWPORT PARK CT	E	\$45,332.00
NEYLAND CT			Total Cost for Street:	\$32,156.00
Survey Street	Start Street	End Street	Orientation	
NEYLAND CT	7958 NEYLAND CT	EMPINGHAM WAY	N	\$15,352.00
NEYLAND CT	NEYLAND WAY	7952 NEYLAND CT	S	\$16,804.00
NEYLAND WAY			Total Cost for Street:	\$310,631.00
Survey Street	Start Street	End Street	Orientation	
NEYLAND WAY	7807 NEYLAND WAY	KELVEDON WAY	S	\$71,708.00
NEYLAND WAY	7810 NEYLAND WAY	TOLLERTON WAY	W	\$4,800.00
NEYLAND WAY	EMPINGHAM WAY	TOLLERTON WAY	E	\$142,914.00
NEYLAND WAY	GIANT PANDA DR	NEYLAND CT	SW	\$23,468.00
NEYLAND WAY	KELVEDON WAY	7806 NEYLAND WAY	N	\$3,900.00
NEYLAND WAY	TOLLERTON WAY	GIANT PANDA DR	W	\$63,841.00
NIAGARA WAY			Total Cost for Street:	\$187,590.00
Survey Street	Start Street	End Street	Orientation	
NIAGARA WAY	CEDARIDGE WAY	WHITEWATER WAY	S	\$29,550.00
NIAGARA WAY	RAWHIDE WAY	CEDARIDGE WAY	S	\$61,320.00
NIAGARA WAY	WHITEWATER WAY	RAWHIDE WAY	N	\$96,720.00
NIBLICK WAY			Total Cost for Street:	\$330,128.00
Survey Street	Start Street	End Street	Orientation	
NIBLICK WAY	4208 NIBLICK WAY	7481 WALNUT RD	E	\$173,928.00
NIBLICK WAY	MIDIRON DR	4207 NIBLICK WAY	W	\$71,472.00
NIBLICK WAY	WALNUT RD	MIDIRON DR	W	\$84,728.00
NICE CT			Total Cost for Street:	\$40,405.00
Survey Street	Start Street	End Street	Orientation	
NICE CT	7439 NICE CT	CHERBOURG DR	W	\$16,275.00
NICE CT	CHERBOURG DR	7439 NICE CT	E	\$24,130.00
NICHORA WAY			Total Cost for Street:	\$224,442.00
Survey Street	Start Street	End Street	Orientation	
NICHORA WAY	CONCHO CT	KIVA DR	N/W	\$37,475.00
NICHORA WAY	END OF SIDEWALK	CONCHO CT	N	\$71,304.00
NICHORA WAY	KIVA DR	HACKBERRY LN	E/S	\$115,663.00
NICKLAUS PL			Total Cost for Street:	\$132,878.00
Survey Street	Start Street	End Street	Orientation	
NICKLAUS PL	3913 NICKLAUS PL	FAIR OAKS BLVD	E	\$76,374.00

Sacramento County

Access Compliance Survey Report - Sidewalks

Cost Summary

NICKLAUS PL	FAIR OAKS BLVD	3913 NICKLAUS PL	W	\$56,504.00
NICOLETTE WAY			Total Cost for Street:	\$15,892.00
Survey Street	Start Street	End Street	Orientation	
NICOLETTE WAY	GRANT AVE	ROSWITHA CT	E	\$8,696.00
NICOLETTE WAY	ROSWITHA CT	GRANT AVE	W	\$7,196.00
NIESSEN WAY			Total Cost for Street:	\$1,040,184.00
Survey Street	Start Street	End Street	Orientation	
NIESSEN WAY	8195 NIESSEN WAY	REINHOLD ST	N	\$90,524.00
NIESSEN WAY	8202 NIESSEN WAY	MERCER WAY	E	\$63,980.00
NIESSEN WAY	8300 NIESSEN WAY	SPRING GLEN DR	N	\$66,760.00
NIESSEN WAY	8305 NIESSEN WAY	ECON CT	W	\$77,360.00
NIESSEN WAY	ECON CT	8195 NIESSEN WAY	W	\$111,320.00
NIESSEN WAY	FAIR OAKS BLVD	REINHOLD ST	S	\$181,132.00
NIESSEN WAY	MERCER WAY	8300 NIESSEN WAY	E	\$134,432.00
NIESSEN WAY	REINHOLD ST	8202 NIESSEN WAY	S	\$171,400.00
NIESSEN WAY	SPRING GLEN DR	8305 NIESSEN WAY	S	\$60,416.00
NIESSEN WAY	TECK ST	FAIR OAKS BLVD	N	\$82,860.00
NIGHT SAIL DR			Total Cost for Street:	\$15,974.00
Survey Street	Start Street	End Street	Orientation	
NIGHT SAIL DR	LUNA BAY WAY	SIENNA SAND DR	W	\$13,354.00
NIGHT SAIL DR	SIENNA SAND DR	ELK GROVE FLORIN RD	W	\$2,620.00
NIGHT STAR CT			Total Cost for Street:	\$137,255.00
Survey Street	Start Street	End Street	Orientation	
NIGHT STAR CT	3390 NIGHT STAR CT	BLACK EAGLE DR	S	\$57,065.00
NIGHT STAR CT	BLACK EAGLE DR	3390 NIGHT STAR CT	N	\$80,190.00
NIHOA CT			Total Cost for Street:	\$19,060.00
Survey Street	Start Street	End Street	Orientation	
NIHOA CT	5135 NIHOA CT	KAULA DR	W	\$9,580.00
NIHOA CT	KAULA DR	5135 NIHOA CT	E	\$9,480.00
NIKOL ST			Total Cost for Street:	\$154,180.00
Survey Street	Start Street	End Street	Orientation	
NIKOL ST	CALDERA WAY	THILOW DR	W	\$75,890.00
NIKOL ST	THILOW DR	CALDERA WAY	E	\$78,290.00
NILE CT			Total Cost for Street:	\$60,568.00
Survey Street	Start Street	End Street	Orientation	
NILE CT	4818 NILE CT	ANDREW CIR	N	\$34,016.00
NILE CT	ANDREW CIR	4818 NILE CT	S	\$26,552.00
NIMBUS WAY			Total Cost for Street:	\$1,053,910.16
Survey Street	Start Street	End Street	Orientation	
NIMBUS WAY	8854 NIMBUS WAY	8874 NIMBUS WAY	S	\$75,580.00
NIMBUS WAY	8874 NIMBUS WAY	KONA WAY	E	\$44,340.00
NIMBUS WAY	8885 NIMBUS WAY	8855 NIMBUS WAY	N	\$77,360.00
NIMBUS WAY	BEECH AVE	KONA WAY	S	\$408,868.26
NIMBUS WAY	KONA WAY	8885 NIMBUS WAY	W	\$447,761.90
NINA WAY			Total Cost for Street:	\$314,430.00
Survey Street	Start Street	End Street	Orientation	
NINA WAY	37TH AVE	5950 NINA WAY	W	\$75,170.00

Sacramento County

Access Compliance Survey Report - Sidewalks

Cost Summary

NINA WAY	38TH AVE	MCKELLAR AVE	E	\$18,320.00
NINA WAY	5840 NINA WAY	THURMAN WAY	W	\$23,130.00
NINA WAY	5950 NINA WAY	5970 NINA WAY	W	\$6,800.00
NINA WAY	5970 NINA WAY	38TH AVE	E	\$6,510.00
NINA WAY	MCKELLAR AVE	37TH AVE	E	\$23,380.00
NINA WAY	SOUTHWEST AVE	YOUNG ST	E	\$63,530.00
NINA WAY	THURMAN WAY	37TH AVE	W	\$32,540.00
NINA WAY	YOUNG ST	SOUTHWEST AVE	W	\$65,050.00

NISENAN CT

Total Cost for Street: \$29,253.00

Survey Street	Start Street	End Street	Orientation	
NISENAN CT	7740 NISENAN CT	RUNNING BEAR WAY	E	\$13,228.00
NISENAN CT	7745 NISENAN CT	7740 NISENAN CT	W	\$1,465.00
NISENAN CT	RUNNING BEAR WAY	7745 NISENAN CT	W	\$14,560.00

NIVEN CT

Total Cost for Street: \$55,435.00

Survey Street	Start Street	End Street	Orientation	
NIVEN CT	8076 NIVEN CT	HEINLEIN WAY	E	\$31,436.00
NIVEN CT	HEINLEIN WAY	8071 NIVEN CT	W	\$23,999.00

NOB HILL DR

Total Cost for Street: \$291,642.00

Survey Street	Start Street	End Street	Orientation	
NOB HILL DR	7331 NOB HILL DR	RENNER ST	N	\$36,480.00
NOB HILL DR	7334 NOB HILL DR	RIDGECREST CT	W	\$41,436.00
NOB HILL DR	7349 NOB HILL DR	7331 NOB HILL DR	E	\$75,585.00
NOB HILL DR	DELL RD	7334 NOB HILL DR	S	\$78,160.00
NOB HILL DR	NOB HILL DR	DELL RD	N	\$16,028.00
NOB HILL DR	RENNER ST	NOB HILL DR	N	\$23,489.00
NOB HILL DR	RIDGECREST CT	NOB HILL DR	W	\$20,464.00

NOBLE CT

Total Cost for Street: \$22,695.00

Survey Street	Start Street	End Street	Orientation	
NOBLE CT	ABERDEEN WAY	ABERDEEN WAY	N / S	\$22,695.00

NOEL DR

Total Cost for Street: \$488,749.00

Survey Street	Start Street	End Street	Orientation	
NOEL DR	BOWERY CT	KENNETH AVE	N	\$65,835.00
NOEL DR	CARRWOOD ST	BOWERY CT	N	\$35,332.00
NOEL DR	KENNETH AVE	CARRWOOD ST	S	\$240,390.00
NOEL DR	SMITHHART ST	KENNETH AVE	S	\$147,192.00

NOLANA CT

Total Cost for Street: \$110,264.00

Survey Street	Start Street	End Street	Orientation	
NOLANA CT	2934 NOLANA CT	ORCHID TREE WAY	N	\$47,948.00
NOLANA CT	ORCHID TREE WAY	2934 NOLANA CT	S	\$62,316.00

NOMAD WAY

Total Cost for Street: \$273,475.00

Survey Street	Start Street	End Street	Orientation	
NOMAD WAY	7240 NOMAD WAY	PALMER HOUSE DR	S	\$92,860.00
NOMAD WAY	7301 NOMAD WAY	CONRAD DR	E	\$37,480.00
NOMAD WAY	CONRAD DR	7240 NOMAD WAY	W	\$42,820.00
NOMAD WAY	PALMER HOUSE DR	7301 NOMAD WAY	N	\$100,315.00

NONA WAY

Total Cost for Street: \$355,910.00

Survey Street	Start Street	End Street	Orientation	
NONA WAY	37TH AVE	IOWA AVE	E	\$88,320.00

Sacramento County

Access Compliance Survey Report - Sidewalks

Cost Summary

NONA WAY	FRUITRIDGE RD	IOWA AVE	W	\$104,355.00
NONA WAY	IOWA AVE	37TH AVE	W	\$163,235.00

NONNIE AVE

Total Cost for Street: \$350,286.00

Survey Street	Start Street	End Street	Orientation	
NONNIE AVE	BEN CT	HACKBERRY LN	N	\$31,456.00
NONNIE AVE	HACKBERRY LN	MONA WAY	S	\$143,708.00
NONNIE AVE	LAHOMA CT	BEN CT	N	\$31,928.00
NONNIE AVE	MANZANITA AVE	VALERIE WAY	N	\$66,054.00
NONNIE AVE	MONA WAY	MANZANITA AVE	S	\$41,392.00
NONNIE AVE	VALERIE WAY	LAHOMA CT	N	\$35,748.00

NORCADE CIR

Total Cost for Street: \$395,120.00

Survey Street	Start Street	End Street	Orientation	
NORCADE CIR	2836 NORCADE CIR	FOLSOM BLVD	W	\$74,628.00
NORCADE CIR	2839 NORCADE CIR	2935 NORCADE CIR	S	\$111,212.00
NORCADE CIR	2932 NORCADE CIR	2836 NORCADE CIR	N	\$108,692.00
NORCADE CIR	2935 NORCADE CIR	FOLSOM BLVD	W	\$14,640.00
NORCADE CIR	FOLSOM BLVD	2839 NORCADE CIR	E	\$85,948.00

NORCREST AVE

Total Cost for Street: \$72,542.00

Survey Street	Start Street	End Street	Orientation	
NORCREST AVE	5211 NORCREST AVE	SHARWOOD WAY	S	\$11,190.00
NORCREST AVE	PUEBLO ST	5211 NORCREST AVE	N	\$41,388.00
NORCREST AVE	SHARWOOD WAY	PUEBLO ST	S	\$19,964.00

NORDEN AVE

Total Cost for Street: \$87,300.00

Survey Street	Start Street	End Street	Orientation	
NORDEN AVE	DEBELLEVUE ST	EKNES ST	N	\$32,036.00
NORDEN AVE	EKNES ST	DEBELLEVUE ST	S	\$40,284.00
NORDEN AVE	VON KARMAN ST	WHITEHEAD ST	S	\$14,980.00

NORRIS AVE

Total Cost for Street: \$1,848,144.82

Survey Street	Start Street	End Street	Orientation	
NORRIS AVE	3000 NORRIS AVE	HANCOCK DR	E	\$10,096.00
NORRIS AVE	3400 NORRIS AVE	SAINT ANDREWS AVE	E	\$11,596.00
NORRIS AVE	3706 NORRIS AVE	HALTER CT	S	\$6,640.00
NORRIS AVE	3840 NORRIS AVE	HIGHLAND VIEW CT	E	\$19,185.00
NORRIS AVE	4136 NORRIS AVE	AUBURN BLVD	E	\$21,432.00
NORRIS AVE	CLAIRIDGE WAY	WOODMARK CT	W	\$547,472.07
NORRIS AVE	DE PAUL CT	EXA CT	E	\$25,110.00
NORRIS AVE	EDISON AVE	3751 NORRIS AVE	W	\$109,121.33
NORRIS AVE	EXA CT	RONK WAY	E	\$19,360.00
NORRIS AVE	HALTER CT	CHADSWORTH WAY	S	\$20,734.00
NORRIS AVE	HANCOCK DR	MARCONI AVE	W	\$178,069.73
NORRIS AVE	HIGHLAND VIEW CT	3907 NORRIS AVE	E	\$15,145.00
NORRIS AVE	MARCONI AVE	NORRIS AVE/ SIDEWALK ENDS	E	\$14,490.00
NORRIS AVE	PASADENA AVE	NORRIS AVE	W	\$53,105.00
NORRIS AVE	POUNDS AVE	3401 NORRIS AVE/SIDEWALK END	W	\$407,363.69
NORRIS AVE	ROBERTSON AVE	HANCOCK DR	W	\$140,129.00
NORRIS AVE	RONK WAY	3706 NORRIS AVE	E	\$32,430.00
NORRIS AVE	SAINT ANDREWS AVE	WHITNEY AVE	E	\$43,414.00
NORRIS AVE	SIDEWALK BEGINS	WHITNEY AVE	W	\$6,125.00
NORRIS AVE	SIDEWALK STARTS	CLAIRIDGE WAY	W	\$9,889.00

Sacramento County

Access Compliance Survey Report - Sidewalks

Cost Summary

NORRIS AVE	SILVER CREST AVE	CLAIRIDGE WAY	E	\$60,372.00
NORRIS AVE	WHITNEY AVE	POUNDS AVE	W	\$50,408.00
NORRIS AVE	WOODMARK CT	ROBERTSON AVE	W	\$46,458.00

NORSEMAN CT

Total Cost for Street: \$77,448.00

Survey Street	Start Street	End Street	Orientation	
NORSEMAN CT	9223 NORSEMAN CT	MONTEVINA DR	N	\$42,392.00
NORSEMAN CT	MONTEVINA DR	9224 NORSEMAN CT	S	\$35,056.00

NORTH AVE

Total Cost for Street: \$3,276,657.20

Survey Street	Start Street	End Street	Orientation	
NORTH AVE	4549 NORTH AVE	4513 NORTH AVE	N	\$31,850.00
NORTH AVE	4947 NORTH AVE	BOWMAN OAKS WAY	N	\$17,740.00
NORTH AVE	5000 NORTH AVE	SMATHERS WAY	S	\$22,416.00
NORTH AVE	5054 NORTH AVE	WALNUT AVE	S	\$45,984.00
NORTH AVE	5422 NORTH AVE	MENSCH CT	N	\$16,828.00
NORTH AVE	5520 NORTH AVE	ASHWOOD LN	S	\$55,272.00
NORTH AVE	ARYA WAY	JAYANNE WAY	N	\$21,852.00
NORTH AVE	BOWMAN OAKS WAY	MCCOWAN WAY	N	\$40,846.00
NORTH AVE	BRYANT CT	4613 NORTH AVE	N	\$177,603.01
NORTH AVE	FAIR OAKS BLVD	NORTH AVE	N	\$210,661.46
NORTH AVE	FOGLE CT	WALNUT AVE	N	\$98,740.00
NORTH AVE	GARFIELD AVE	ASHWOOD LN	S	\$89,406.10
NORTH AVE	GREEN PARK LN	WINSOME LN	N	\$160,416.61
NORTH AVE	GREENWOOD AVE	4530 NORTH AVE	S	\$10,393.00
NORTH AVE	HUNTER LN	MANCEL CT	S	\$31,876.00
NORTH AVE	JAYANNE WAY	CABRIOLET CT	S	\$208,356.92
NORTH AVE	MANCEL CT	CABRIOLET CT	S	\$100,224.35
NORTH AVE	MAX CT	FAIR OAKS BLVD	S	\$412,984.00
NORTH AVE	MCCOWAN WAY	ROOT AVE	N	\$269,131.05
NORTH AVE	MENSCH CT	ARYA WAY	N	\$13,648.00
NORTH AVE	MISSION AVE	OAKFIELD CIR	S	\$60,080.00
NORTH AVE	MURCHISON WAY	ROOT AVE	S	\$37,708.00
NORTH AVE	NORTH AVE	FAIR OAKS BLVD	S	\$98,652.00
NORTH AVE	OAK STREAM CT	5633 NORTH AVE/SIDEWALK END	N	\$10,380.00
NORTH AVE	OAKFIELD CIR	OAKFIELD CIR	S	\$162,236.00
NORTH AVE	ROOT AVE	SMATHERS WAY	S	\$390,925.38
NORTH AVE	SIDEWALK START	MAX CT	S	\$12,730.00
NORTH AVE	SMATHERS WAY	5024 NORTH AVE	S	\$81,185.65
NORTH AVE	WALNUT AVE	BOWMAN OAKS WAY	N	\$363,151.67
NORTH AVE	WINSOME LN	OAK STREAM CT	N	\$23,380.00

NORTH GREEN CT

Total Cost for Street: \$50,484.00

Survey Street	Start Street	End Street	Orientation	
NORTH GREEN CT	4100 NORTH GREEN CT	RIDGEFIELD AVE	E	\$22,440.00
NORTH GREEN CT	RIDGEFIELD AVE	4100 NORTH GREEN CT	W	\$28,044.00

NORTH PKWY

Total Cost for Street: \$525,823.00

Survey Street	Start Street	End Street	Orientation	
NORTH PKWY	5041 NORTH PKWY	SKY PKWY	N	\$65,090.00
NORTH PKWY	5445 NORTH PKWY	STEINER DR	E	\$89,760.00
NORTH PKWY	PLANET PKWY	SKY PKWY	W	\$213,545.00
NORTH PKWY	SKY PKWY	PLANET PKWY	S	\$56,088.00

Sacramento County

Access Compliance Survey Report - Sidewalks

Cost Summary

NORTH PKWY	STEINER DR	5041 NORTH PKWY	N	\$101,340.00
------------	------------	-----------------	---	--------------

NORTH ST Total Cost for Street: \$30,966.00

Survey Street	Start Street	End Street	Orientation	
NORTH ST	GROVE ST	PINE ST	S	\$13,695.00
NORTH ST	PINE ST	SIDEWALK END	S	\$1,815.00
NORTH ST	SIDEWALK START	GROVE ST	N	\$15,456.00

NORTH STAR WAY Total Cost for Street: \$326,868.00

Survey Street	Start Street	End Street	Orientation	
NORTH STAR WAY	8400 NORTH STAR WAY	DARK STAR WAY	S	\$22,660.00
NORTH STAR WAY	ANTARES WAY	KENNETH AVE	S	\$104,132.00
NORTH STAR WAY	DARK STAR WAY	ANTARES WAY	S	\$15,816.00
NORTH STAR WAY	KENNETH AVE	8400 NORTH STAR WAY	N	\$184,260.00

NORTHAM DR Total Cost for Street: \$684,625.00

Survey Street	Start Street	End Street	Orientation	
NORTHAM DR	CONISTON CT	SINGLETON CT	W	\$18,920.00
NORTHAM DR	DEER WALK WAY	STONE WALK CT	E	\$53,605.00
NORTHAM DR	DOUGLAS FIR CT	DEER WALK WAY	E	\$22,160.00
NORTHAM DR	ELK RIVER CT	PINE HOLLOW WAY	E	\$17,525.00
NORTHAM DR	ELVERTA RD	WEYBRIDGE WAY	E	\$64,585.00
NORTHAM DR	FOBES DR	REDWATER DR	W	\$8,760.00
NORTHAM DR	LILY HILL CT	CONISTON CT	W	\$26,500.00
NORTHAM DR	PINE HOLLOW WAY	LILY HILL CT	W	\$58,146.00
NORTHAM DR	PINEHILL WAY	ELVERTA RD	W	\$73,416.00
NORTHAM DR	REDWATER DR	SHADOW CREST CIR	W	\$36,625.00
NORTHAM DR	SHADOW CREST CIR	SHADOW CREST CIR	W	\$167,470.00
NORTHAM DR	SHEEDY CT	ELK RIVER CT	E	\$26,130.00
NORTHAM DR	SINGLETON CT	PINEHILL WAY	W	\$26,104.00
NORTHAM DR	STONE WALK CT	REDWATER DR	E	\$42,299.00
NORTHAM DR	WEYBRIDGE WAY	SHEEDY CT	E	\$19,100.00
NORTHAM DR	WILLOW BEND PL	DOUGLAS FIR CT	E	\$23,280.00

NORTHAMPTON DR Total Cost for Street: \$315,904.00

Survey Street	Start Street	End Street	Orientation	
NORTHAMPTON DR	APPOMATTOX WAY	RUSTIC RD	E	\$24,420.00
NORTHAMPTON DR	RUSTIC RD	STOLLWOOD DR	S	\$165,772.00
NORTHAMPTON DR	STOLLWOOD DR	WESTMORE WAY	E	\$90,200.00
NORTHAMPTON DR	WESTMORE WAY	APPOMATTOX WAY	E	\$35,512.00

NORTHCREEK CT Total Cost for Street: \$12,592.00

Survey Street	Start Street	End Street	Orientation	
NORTHCREEK CT	FAWN RUN WAY	8410 KARLY BROOK WAY	W/E	\$12,592.00

NORTHCREST CIR Total Cost for Street: \$346,392.00

Survey Street	Start Street	End Street	Orientation	
NORTHCREST CIR	6024 NORTHCREST CIR	CRESTVIEW DR	S	\$80,400.00
NORTHCREST CIR	6028 NORTHCREST CIR	SCHUYLER DR	S	\$79,664.00
NORTHCREST CIR	6041 NORTHCREST CIR	6024 NORTHCREST CIR	W	\$45,960.00
NORTHCREST CIR	6049 NORTHCREST CIR	6041 NORTHCREST CIR	N	\$19,000.00
NORTHCREST CIR	CRESTVIEW DR	6024 NORTHCREST CIR	N	\$62,848.00
NORTHCREST CIR	SCHUYLER DR	WIEDMAN WAY	N	\$25,940.00
NORTHCREST CIR	WIEDMAN WAY	6049 NORTHCREST CIR	N	\$32,580.00

NORTHERN OAK CIR**Total Cost for Street: \$314,810.00**

Survey Street	Start Street	End Street	Orientation	
NORTHERN OAK CIR	8033 NORTHERN OAK CIR	CUTLER WAY	W	\$83,600.00
NORTHERN OAK CIR	8042 NORTHERN OAK CIR	8126 NORTHERN OAK CIR	S	\$43,290.00
NORTHERN OAK CIR	8113 NORTHERN OAK CIR	8037 NORTHERN OAK CIR	N	\$73,720.00
NORTHERN OAK CIR	8126 NORTHERN OAK CIR	CUTLER WAY	W	\$15,945.00
NORTHERN OAK CIR	CUTLER WAY	8042 CUTLER WAY	E	\$98,255.00

NORTHGATE BLVD**Total Cost for Street: \$1,629,353.74**

Survey Street	Start Street	End Street	Orientation	
NORTHGATE BLVD	4640 NORTHGATE BLVD	4700 NORTHGATE BLVD	E	\$36,635.00
NORTHGATE BLVD	4700 NORTHGATE BLVD	DEL PASO RD	E	\$54,428.00
NORTHGATE BLVD	DEL PASO RD	STRIKER AVE	W	\$229,870.00
NORTHGATE BLVD	I 80 W ENTRANCE	I 80 E ENTRANCE	W	\$93,475.00
NORTHGATE BLVD	N MARKET BLVD	NORTHGATE BLVD	W	\$312,060.00
NORTHGATE BLVD	NORTHGATE BLVD	NORTHGATE BLVD	W	\$284,799.00
NORTHGATE BLVD	STRIKER AVE	NORTHGATE BLVD	W	\$13,180.00
NORTHGATE BLVD	STRIKER LN	W STADIUM LN	W	\$239,803.22
NORTHGATE BLVD	TANDY DR	MAIN AVE	E	\$198,008.21
NORTHGATE BLVD	W STADIUM LN	NORTHGATE BLVD	W	\$167,095.31

NORTHROP AVE**Total Cost for Street: \$1,650,517.47**

Survey Street	Start Street	End Street	Orientation	
NORTHROP AVE	2345 NORTHROP AVE	CARRO DR	S	\$85,031.00
NORTHROP AVE	2751 NORTHROP AVE	EVELYN LN	N	\$24,940.00
NORTHROP AVE	3421 NORTHROP AVE	3409 NORTHROP AVE	N	\$32,608.00
NORTHROP AVE	ARDENRIDGE DR	MORSE AVE	N	\$74,568.00
NORTHROP AVE	BELL ST	HOWE AVE	N	\$168,264.00
NORTHROP AVE	CARRO DR	FULTON AVE	S	\$126,771.00
NORTHROP AVE	DORNAJO WAY	2345 NORTHROP AVE	N	\$439,724.47
NORTHROP AVE	ENTERPRISE DR	NORTHROP AVE	N	\$29,056.00
NORTHROP AVE	EVELYN LN	FULTON AVE	N	\$93,690.00
NORTHROP AVE	FULTON AVE	CARRO DR	N	\$82,925.00
NORTHROP AVE	HOWE AVE	NORTHROP AVE	S	\$213,424.00
NORTHROP AVE	MORSE AVE	NORTHROP AVE	S	\$62,164.00
NORTHROP AVE	NORTHROP AVE	HOWE AVE	S	\$217,352.00

NORTHWIND WAY**Total Cost for Street: \$432,700.00**

Survey Street	Start Street	End Street	Orientation	
NORTHWIND WAY	8284 NORTHWIND WAY	WOODLAKE HILLS DR	W	\$57,260.00
NORTHWIND WAY	8293 NORTHWIND WAY	SKYVIEW DR	N	\$165,180.00
NORTHWIND WAY	DEADERICK CT	8284 NORTHWIND WAY	S	\$115,900.00
NORTHWIND WAY	SKYVIEW DR	DEADERICK CT	S	\$39,560.00
NORTHWIND WAY	WOODLAKE HILLS DR	8293 NORTHWIND WAY	E	\$54,800.00

NORWALK CIR**Total Cost for Street: \$53,332.00**

Survey Street	Start Street	End Street	Orientation	
NORWALK CIR	4361 NORWALK CIR	WOODRING DR	S	\$30,040.00
NORWALK CIR	WOODRING DR	4361 NORWALK CIR	E	\$23,292.00

NORWAY DR**Total Cost for Street: \$534,016.00**

Survey Street	Start Street	End Street	Orientation	
NORWAY DR	5424 NORWAY DR	BEAUREGARD WAY	S	\$17,076.00
NORWAY DR	5425 NORWAY DR	MADISON AVE	W	\$54,248.00

Sacramento County

Access Compliance Survey Report - Sidewalks

Cost Summary

NORWAY DR	5483 NORWAY DR	BEAUREGARD WAY	N	\$50,324.00
NORWAY DR	BEAUREGARD WAY	BELLINGHAM WAY	S	\$79,554.00
NORWAY DR	BELLINGHAM WAY	SUTTON WAY	E	\$79,112.00
NORWAY DR	MADISON AVE	5424 NORWAY DR	E	\$47,088.00
NORWAY DR	SKYRIDGE DR	5483 NORWAY DR	W	\$157,992.00
NORWAY DR	SUTTON WAY	SKYRIDGE DR	E	\$48,622.00

NOSTAW ST

Total Cost for Street: \$165,980.00

Survey Street	Start Street	End Street	Orientation	
NOSTAW ST	5657 NOSTAW ST	JONNIE WAY	W	\$92,104.00
NOSTAW ST	BOLTRES ST	LANCE AVE	E	\$52,356.00
NOSTAW ST	JONNIE WAY	BOLTRES ST	E	\$21,520.00

NOTTINGHAM CIR

Total Cost for Street: \$449,441.00

Survey Street	Start Street	End Street	Orientation	
NOTTINGHAM CIR	4621 NOTTINGHAM CIR	MISSION AVE	S	\$75,076.00
NOTTINGHAM CIR	4628 NOTTINGHAM CIR	4652 NOTTINGHAM CIR	W	\$72,392.00
NOTTINGHAM CIR	4652 NOTTINGHAM CIR	MISSION AVE	S	\$87,289.00
NOTTINGHAM CIR	4661 NOTTINGHAM CIR	4621 NOTTINGHAM CIR	E	\$42,652.00
NOTTINGHAM CIR	MISSION AVE	4628 NOTTINGHAM CIR	N	\$172,032.00

NOVA PKWY

Total Cost for Street: \$83,220.00

Survey Street	Start Street	End Street	Orientation	
NOVA PKWY	PLANET PKWY	SKY PKWY	W	\$37,995.00
NOVA PKWY	SKY PKWY	PLANET PKWY	E	\$45,225.00

NUGGET CREEK CT

Total Cost for Street: \$32,660.00

Survey Street	Start Street	End Street	Orientation	
NUGGET CREEK CT	2171 NUGGET CREEK CT	N CARSON WAY	E	\$14,460.00
NUGGET CREEK CT	N CARSON WAY	2171 NUGGET CREEK CT	W	\$18,200.00

NUTHATCH CT

Total Cost for Street: \$77,200.00

Survey Street	Start Street	End Street	Orientation	
NUTHATCH CT	5851 NUTHATCH CT	SUNRISE EAST WAY	W	\$37,900.00
NUTHATCH CT	SUNRISE EAST WAY	5850 NUTHATCH CT	E	\$39,300.00

NYODA WAY

Total Cost for Street: \$256,688.00

Survey Street	Start Street	End Street	Orientation	
NYODA WAY	5425 NYODA WAY	GRACEY WAY	N	\$29,739.00
NYODA WAY	GRACEY WAY	LEQUEL WAY	N	\$98,269.00
NYODA WAY	JASON WAY	5425 NYODA WAY	S	\$53,596.00
NYODA WAY	LEQUEL WAY	JASON WAY	S	\$75,084.00

O ST

Total Cost for Street: \$444,661.16

Survey Street	Start Street	End Street	Orientation	
O ST	10TH ST	FALLON WOODS WAY	S	\$126,310.00
O ST	1113 O ST	CASTLE CREEK WAY	N	\$7,080.00
O ST	6TH ST	O ST	S	\$3,856.00
O ST	725 O ST	7TH ST	N	\$58,760.00
O ST	8TH AVE	9TH ST	S	\$28,144.00
O ST	8TH ST	749 O ST	N	\$129,645.16
O ST	9TH ST	912 O ST	S	\$17,528.00
O ST	ALVILDE CT	DRY CREEK RD	S	\$9,244.00
O ST	CASTLE CREEK WAY	CASTLE CREEK WAY	N	\$39,890.00
O ST	FALLON WOODS WAY	ALVILDE CT	S	\$12,508.00

Sacramento County

Access Compliance Survey Report - Sidewalks

Cost Summary

O ST	O ST	1027 O ST	N	\$11,696.00
------	------	-----------	---	-------------

OAHU DR	Total Cost for Street:	\$632,256.00
----------------	-------------------------------	---------------------

Survey Street	Start Street	End Street	Orientation	
OAHU DR	COCOA PALM WAY	KAUAI WAY	S	\$128,064.00
OAHU DR	FAIR OAKS BLVD	COCOA PALM WAY	S	\$196,100.00
OAHU DR	KAUAI WAY	MAUI WAY	N	\$181,568.00
OAHU DR	MAUI WAY	FAIR OAKS BLVD	N	\$126,524.00

OAK ARBOR CT	Total Cost for Street:	\$234,828.00
---------------------	-------------------------------	---------------------

Survey Street	Start Street	End Street	Orientation	
OAK ARBOR CT	8541 OAK ARBOR CT	KENNETH AVE	N	\$123,096.00
OAK ARBOR CT	8544 OAK ARBOR CT	8556 OAK ARBOR CT	W	\$20,112.00
OAK ARBOR CT	8556 OAK ARBOR CT	8541 OAK ARBOR CT	E	\$38,100.00
OAK ARBOR CT	KENNETH AVE	OAK PLACE CT	S	\$17,900.00
OAK ARBOR CT	OAK PLACE CT	8544 OAK ARBOR CT	S	\$35,620.00

OAK AVE	Total Cost for Street:	\$1,497,202.32
----------------	-------------------------------	-----------------------

Survey Street	Start Street	End Street	Orientation	
OAK AVE	8516 OAK AVE	BIRUTA AVE	S	\$63,576.00
OAK AVE	8773 OAK AVE	8773 OAK AVE	N	\$62,568.00
OAK AVE	9151 OAK AVE	FILBERT AVE	N	\$144,456.00
OAK AVE	BEECH AVE	HICKORY AVE	N	\$565,017.85
OAK AVE	BIRUTA AVE	8552 OAK AVE	S	\$10,080.00
OAK AVE	BOYER DR	OAK AVE	S	\$47,852.00
OAK AVE	GRANITE AVE	9151 OAK AVE	N	\$147,474.00
OAK AVE	KENNETH AVE	BIRUTA AVE	S	\$94,595.87
OAK AVE	OAK AVE	BEECH AVE	S	\$145,328.00
OAK AVE	RANELLS CT	FAIR OAKS BLVD	N	\$121,657.82
OAK AVE	REDWING CT	BEECH AVE	S	\$94,596.78

OAK BURL CT	Total Cost for Street:	\$49,100.00
--------------------	-------------------------------	--------------------

Survey Street	Start Street	End Street	Orientation	
OAK BURL CT	8500 OAK BURL CT	ARCADE CREEK WAY	S	\$25,380.00
OAK BURL CT	ARCADE CREEK WAY	8500 OAK BURL CT	N	\$23,720.00

OAK COVE CT	Total Cost for Street:	\$39,720.00
--------------------	-------------------------------	--------------------

Survey Street	Start Street	End Street	Orientation	
OAK COVE CT	6442 OAK COVE CT	OAKCREEK COVE WAY	E	\$25,860.00
OAK COVE CT	OAKCREEK COVE WAY	6442 OAK COVE CT	W	\$13,860.00

OAK DELL AVE	Total Cost for Street:	\$70,065.00
---------------------	-------------------------------	--------------------

Survey Street	Start Street	End Street	Orientation	
OAK DELL AVE	END OF SIDEWALK	WATT AVE	N	\$26,337.00
OAK DELL AVE	WATT AVE	END OF SIDEWALK	S	\$43,728.00

OAK FLAT WAY	Total Cost for Street:	\$210,340.00
---------------------	-------------------------------	---------------------

Survey Street	Start Street	End Street	Orientation	
OAK FLAT WAY	FORRESTER WAY	HIDEAWAY CT	W	\$23,730.00
OAK FLAT WAY	HIDEAWAY CT	MISTY OAK WAY	W	\$42,020.00
OAK FLAT WAY	MISTY OAK WAY	PALMERSON DR	W	\$33,200.00
OAK FLAT WAY	PALMERSON DR	FORRESTER WAY	E	\$111,390.00

OAK FORD WAY	Total Cost for Street:	\$252,736.00
---------------------	-------------------------------	---------------------

Survey Street	Start Street	End Street	Orientation	
OAK FORD WAY	4727 OAK FORD WAY	PINAFORE CT	W	\$40,464.00

Sacramento County

Access Compliance Survey Report - Sidewalks

Cost Summary

OAK FORD WAY	4728 OAK FORD WAY	OAKHOLLOW DR	N	\$30,326.00
OAK FORD WAY	BRETT DR	4728 OAK FORD WAY	E	\$115,032.00
OAK FORD WAY	OAKHOLLOW DR	4727 OAK FORD WAY	S	\$18,908.00
OAK FORD WAY	PINAFOR CT	BRETT DR	W	\$48,006.00

OAK GARDEN CT

Total Cost for Street: \$185,816.00

Survey Street	Start Street	End Street	Orientation	
OAK GARDEN CT	5800 OAK GARDEN CT	QUAIL OAK WAY	E	\$92,236.00
OAK GARDEN CT	QUAIL OAK WAY	5800 OAK GARDEN CT	W	\$93,580.00

OAK HARBOUR CT

Total Cost for Street: \$74,112.00

Survey Street	Start Street	End Street	Orientation	
OAK HARBOUR CT	8500 OAK HARBOUR CT	8530 OAK HARBOUR CT	S	\$39,636.00
OAK HARBOUR CT	8530 OAK HARBOUR CT	KENNETH AVE	N	\$31,068.00
OAK HARBOUR CT	KENNETH AVE	8500 OAK HARBOUR CT	S	\$3,408.00

OAK HILL DR

Total Cost for Street: \$8,293.00

Survey Street	Start Street	End Street	Orientation	
OAK HILL DR	END OF SIDEWALK	VERNER AVE	N	\$3,941.00
OAK HILL DR	VERNER AVE	END OF SIDEWALK	S	\$4,352.00

OAK HOUSE CT

Total Cost for Street: \$142,184.00

Survey Street	Start Street	End Street	Orientation	
OAK HOUSE CT	5800 OAK HOUSE CT	5806 OAK HOUSE CT	E	\$6,080.00
OAK HOUSE CT	5806 OAK HOUSE CT	QUAIL OAK WAY	E	\$63,092.00
OAK HOUSE CT	QUAIL OAK WAY	5800 OAK HOUSE CT	W	\$73,012.00

OAK HURST CIR

Total Cost for Street: \$515,290.00

Survey Street	Start Street	End Street	Orientation	
OAK HURST CIR	3938 OAK HURST CIR	MAGNOLIA AVE	E	\$123,726.00
OAK HURST CIR	3963 OAK HURST CIR	OAK HURST CIR	E	\$60,168.00
OAK HURST CIR	MAGNOLIA AVE	3905 OAK HURST CIR	W	\$26,252.00
OAK HURST CIR	OAK HURST CIR	OAK HURST CIR	W	\$231,336.00
OAK HURST CIR	VALLEY VIEW CT	3938 OAK HURST CIR	S	\$73,808.00

OAK LANDING CT

Total Cost for Street: \$22,140.00

Survey Street	Start Street	End Street	Orientation	
OAK LANDING CT	8189 OAK LANDING CT	VISALIA WAY	E	\$8,680.00
OAK LANDING CT	VISALIA WAY	8186 OAK LANDING CT	W	\$13,460.00

OAK LEAF AVE

Total Cost for Street: \$546,868.00

Survey Street	Start Street	End Street	Orientation	
OAK LEAF AVE	4922 OAK LEAF AVE	4932 OAK LEAF AVE	S	\$16,844.00
OAK LEAF AVE	4925 OAK LEAF AVE	COTTAGE WAY	E	\$69,108.00
OAK LEAF AVE	4932 OAK LEAF AVE	WALNUT AVE	S	\$201,556.00
OAK LEAF AVE	COTTAGE WAY	4922 OAK LEAF AVE	W	\$74,952.00
OAK LEAF AVE	LINDEN GROVE WAY	4925 OAK LEAF AVE	N	\$71,532.00
OAK LEAF AVE	WALNUT AVE	LINDEN GROVE WAY	N	\$112,876.00

OAK LN

Total Cost for Street: \$464,436.40

Survey Street	Start Street	End Street	Orientation	
OAK LN	CURVED BRIDGE RD	10TH ST	S	\$13,884.00
OAK LN	FRONT ST	CURVED BRIDGE RD	SE	\$413,332.40
OAK LN	M ST	864 OAK LN	N	\$25,716.00
OAK LN	OAK LN	M ST	S	\$11,504.00

OAK PARK CT**Total Cost for Street: \$34,180.00**

Survey Street	Start Street	End Street	Orientation	
OAK PARK CT	6246 OAK PARK CT	HILLTOP DR	E	\$19,480.00
OAK PARK CT	HILLTOP DR	6246 OAK PARK CT	W	\$14,700.00

OAK PLACE CT**Total Cost for Street: \$40,800.00**

Survey Street	Start Street	End Street	Orientation	
OAK PLACE CT	5808 OAK PLACE CT	OAK ARBOR CT	E	\$16,540.00
OAK PLACE CT	OAK ARBOR CT	5808 OAK PLACE CT	W	\$24,260.00

OAK POINT WAY**Total Cost for Street: \$287,748.00**

Survey Street	Start Street	End Street	Orientation	
OAK POINT WAY	5000 OAK POINT WAY	5124 OAK POINT WAY	E	\$109,864.00
OAK POINT WAY	5124 OAK POINT WAY	PRIMROSE DR	N	\$41,368.00
OAK POINT WAY	5135 OAK POINT WAY	CHABOLYN WAY	W	\$80,072.00
OAK POINT WAY	CHABOLYN WAY	5000 OAK POINT WAY	W	\$25,632.00
OAK POINT WAY	PRIMROSE DR	5135 OAK POINT WAY	S	\$30,812.00

OAK RIDGE WAY**Total Cost for Street: \$51,969.00**

Survey Street	Start Street	End Street	Orientation	
OAK RIDGE WAY	ANDREA BLVD	MONET WAY	W	\$26,831.00
OAK RIDGE WAY	VILLA DR	ANDREA BLVD	E	\$25,138.00

OAK RIVER CT**Total Cost for Street: \$80,346.00**

Survey Street	Start Street	End Street	Orientation	
OAK RIVER CT	5510 OAK RIVER CT	THOUSAND OAKS CT	N	\$40,670.00
OAK RIVER CT	MARIETTA WAY	5510 OAK RIVER CT	S	\$39,676.00

OAK SHADE WAY**Total Cost for Street: \$145,946.00**

Survey Street	Start Street	End Street	Orientation	
OAK SHADE WAY	HIDDEN CREEK LN	N RAVINE LN	SE	\$50,218.00
OAK SHADE WAY	N RAVINE LN	S RAVINE LN	SW	\$33,328.00
OAK SHADE WAY	WINDING OAK DR	HIDDEN CREEK LN	E	\$62,400.00

OAK STREAM CT**Total Cost for Street: \$148,876.00**

Survey Street	Start Street	End Street	Orientation	
OAK STREAM CT	3321 OAK STREAM CT	NORTH AVE	W	\$42,256.00
OAK STREAM CT	3328 OAK STREAM CT	3348 OAK STREAM CT	N	\$36,070.00
OAK STREAM CT	3348 OAK STREAM CT	3321 OAK STREAM CT	S	\$25,210.00
OAK STREAM CT	NORTH AVE	3328 OAK STREAM CT	E	\$45,340.00

OAK TERRACE CT**Total Cost for Street: \$69,290.00**

Survey Street	Start Street	End Street	Orientation	
OAK TERRACE CT	1315 OAK TERRACE CT	HURLEY WAY	W	\$23,470.00
OAK TERRACE CT	1326 OAK TERRACE CT	1319 OAK TERRACE CT	W	\$2,240.00
OAK TERRACE CT	HURLEY WAY	1322 OAK TERRACE CT	E	\$43,580.00

OAK TOP WAY**Total Cost for Street: \$86,792.00**

Survey Street	Start Street	End Street	Orientation	
OAK TOP WAY	7613 OAK TOP WAY	BANNISTER RD	N	\$46,032.00
OAK TOP WAY	BANNISTER RD	7612 OAK TOP WAY	S	\$40,760.00

OAK TRAIL CT**Total Cost for Street: \$42,260.00**

Survey Street	Start Street	End Street	Orientation	
OAK TRAIL CT	4334 OAK TRAIL CT	PRAIRIE TRAIL WAY	E	\$23,360.00
OAK TRAIL CT	PRAIRIE TRAIL WAY	4334 OAK TRAIL CT	W	\$18,900.00

OAK TWIG WAY**Total Cost for Street: \$318,942.00**

Survey Street	Start Street	End Street	Orientation	
OAK TWIG WAY	4700 OAK TWIG WAY	4700 OAK TWIG WAY	N	\$11,180.00
OAK TWIG WAY	4718 OAK TWIG WAY	SCENIC OAK CT	E	\$20,400.00
OAK TWIG WAY	4733 OAK TWIG WAY	BARRETT RD	S	\$43,640.00
OAK TWIG WAY	BARRETT RD	4671 OAK TWIG WAY	S	\$29,372.00
OAK TWIG WAY	MORAGA DR	4733 OAK TWIG WAY	W	\$97,290.00
OAK TWIG WAY	RUSTIC OAK WAY	4718 OAK TWIG WAY	N	\$53,210.00
OAK TWIG WAY	SCENIC OAK CT	MORAGA DR	E	\$63,850.00

OAK VIEW LN**Total Cost for Street: \$240,708.00**

Survey Street	Start Street	End Street	Orientation	
OAK VIEW LN	KENNETH AVE	WILLINGS WAY	S	\$58,780.00
OAK VIEW LN	OAK VIEW LN	RANDHURST WAY	N	\$15,548.00
OAK VIEW LN	RANDHURST WAY	OAK VIEW LN	N	\$7,068.00
OAK VIEW LN	WILLINGS WAY	OAK VIEW LN	S	\$159,312.00

OAK VILLAGE CT**Total Cost for Street: \$46,298.00**

Survey Street	Start Street	End Street	Orientation	
OAK VILLAGE CT	8626 OAK VILLAGE CT	BIRCHDALE WAY	E	\$27,789.00
OAK VILLAGE CT	8649 OAK VILLAGE CT	8626 OAK VILLAGE CT	W	\$18,509.00

OAK VISTA DR**Total Cost for Street: \$462,548.00**

Survey Street	Start Street	End Street	Orientation	
OAK VISTA DR	FINLANDIA WAY	KIPLING DR	S	\$90,668.00
OAK VISTA DR	JACOB LN	KEANE DR	S	\$151,344.00
OAK VISTA DR	KEANE DR	FINLANDIA WAY	S	\$84,720.00
OAK VISTA DR	KIPLING DR	FINLANDIA WAY	N	\$46,700.00
OAK VISTA DR	MACAULAY CIR	MACAULAY CIR	N	\$89,116.00

OAKBANK DR**Total Cost for Street: \$40,212.00**

Survey Street	Start Street	End Street	Orientation	
OAKBANK DR	DIABLO DR	JEANINE DR	W	\$21,272.00
OAKBANK DR	JEANINE DR	DIABLO DR	E	\$18,940.00

OAKBANK WAY**Total Cost for Street: \$267,296.00**

Survey Street	Start Street	End Street	Orientation	
OAKBANK WAY	FLETCHER FARM DR	REGAL CT	N	\$33,833.00
OAKBANK WAY	HAYWARD DR	JENNA WAY	S	\$36,372.00
OAKBANK WAY	JENNA WAY	FLETCHER FARM DR	S	\$103,354.00
OAKBANK WAY	REGAL CT	HAYWARD DR	N	\$93,737.00

OAKBOUGH WAY**Total Cost for Street: \$244,134.00**

Survey Street	Start Street	End Street	Orientation	
OAKBOUGH WAY	MORAGA DR	PEDERSEN WAY	W	\$119,948.00
OAKBOUGH WAY	PEDERSEN WAY	MORAGA DR	E	\$124,186.00

OAKCREEK COVE WAY**Total Cost for Street: \$128,120.00**

Survey Street	Start Street	End Street	Orientation	
OAKCREEK COVE WAY	ARCADE CREEK WAY	KENNETH AVE	N	\$27,080.00
OAKCREEK COVE WAY	KENNETH AVE	OAK COVE CT	S	\$54,420.00
OAKCREEK COVE WAY	OAK COVE CT	YOUNG OAK CT	S	\$9,520.00
OAKCREEK COVE WAY	WOODED CREEK WAY	ARCADE CREEK WAY	N	\$37,100.00

OAKCREST AVE**Total Cost for Street: \$147,144.00**

Survey Street	Start Street	End Street	Orientation	
OAKCREST AVE	DEWEY DR	OLEANDER DR	N	\$77,900.00
OAKCREST AVE	KAHN ST	DEWEY DR	S	\$22,460.00
OAKCREST AVE	OLEANDER DR	ROBANDER ST	S	\$27,974.00
OAKCREST AVE	ROBANDER ST	KAHN ST	S	\$18,810.00

OAKEN BUCKET CT**Total Cost for Street: \$62,341.00**

Survey Street	Start Street	End Street	Orientation	
OAKEN BUCKET CT	9622 OAKEN BUCKET CT	HANKS ST	N	\$33,577.00
OAKEN BUCKET CT	HANKS ST	9622 OAKEN BUCKET CT	S	\$28,764.00

OAKENSHAW WAY**Total Cost for Street: \$294,176.00**

Survey Street	Start Street	End Street	Orientation	
OAKENSHAW WAY	7042 DRYWOOD WAY	CROSS DR	N	\$165,140.00
OAKENSHAW WAY	CROSS DR	SHORT OAK WAY	S	\$31,596.00
OAKENSHAW WAY	SHORT OAK WAY	DRYWOOD WAY	S	\$97,440.00

OAKENSHIELD CIR**Total Cost for Street: \$615,803.00**

Survey Street	Start Street	End Street	Orientation	
OAKENSHIELD CIR	8304 OAKENSHIELD CIR	8342 OAKENSHIELD CIR	S	\$57,232.00
OAKENSHIELD CIR	8313 OAKENSHIELD CIR	FURNESS WAY	W	\$20,252.00
OAKENSHIELD CIR	8342 OAKENSHIELD CIR	8346 OAKENSHIELD CIR	S	\$19,286.00
OAKENSHIELD CIR	8346 OAKENSHIELD CIR	MEADORS CT	W	\$16,832.00
OAKENSHIELD CIR	8401 OAKENSHIELD CIR	8313 OAKENSHIELD CIR	N	\$74,805.00
OAKENSHIELD CIR	8446 OAKENSHIELD CIR	8608 OAKENSHIELD CIR	N	\$67,988.00
OAKENSHIELD CIR	8501 OAKENSHIELD CIR	8401 OAKENSHIELD CIR	E	\$107,392.00
OAKENSHIELD CIR	8601 OAKENSHIELD CIR	KIRKCALDY WAY	S	\$41,752.00
OAKENSHIELD CIR	8608 OAKENSHIELD CIR	8304 OAKENSHIELD CIR	E	\$82,396.00
OAKENSHIELD CIR	FURNESS WAY	8601 OAKENSHIELD CIR	W	\$43,532.00
OAKENSHIELD CIR	KIRKCALDY WAY	8501 OAKENSHIELD CIR	S	\$48,216.00
OAKENSHIELD CIR	MEADORS CT	8446 OAKENSHIELD CIR	W	\$36,120.00

OAKFIELD CIR**Total Cost for Street: \$251,630.00**

Survey Street	Start Street	End Street	Orientation	
OAKFIELD CIR	4723 OAKFIELD CIR	NORTH AVE	E	\$43,500.00
OAKFIELD CIR	4732 OAKFIELD CIR	4806 OAKFIELD CIR	S	\$44,560.00
OAKFIELD CIR	4749 OAKFIELD CIR	4723 OAKFIELD CIR	N	\$35,106.00
OAKFIELD CIR	4806 OAKFIELD CIR	NORTH AVE	E	\$46,398.00
OAKFIELD CIR	NORTH AVE	4749 OAKFIELD CIR	W	\$64,450.00
OAKFIELD CIR	OAKSHIRE CT	4732 OAKFIELD CIR	W	\$17,616.00

OAKGREEN CIR**Total Cost for Street: \$458,977.00**

Survey Street	Start Street	End Street	Orientation	
OAKGREEN CIR	6131 OAKGREEN CIR	6145 OAKGREEN CIR	E	\$24,620.00
OAKGREEN CIR	6136 OAKGREEN CIR	SCHUYLER DR	S	\$99,589.00
OAKGREEN CIR	6142 OAKGREEN CIR	6136 OAKGREEN CIR	W	\$19,500.00
OAKGREEN CIR	6145 OAKGREEN CIR	SCHUYLER DR	S	\$99,550.00
OAKGREEN CIR	6152 OAKGREEN CIR	6142 OAKGREEN CIR	W	\$23,800.00
OAKGREEN CIR	SCHUYLER DR	6152 OAKGREEN CIR	N	\$191,918.00

OAKHAVEN CT**Total Cost for Street: \$50,900.00**

Survey Street	Start Street	End Street	Orientation	
OAKHAVEN CT	4878 OAKHAVEN CT	SCHUYLER DR	N	\$27,720.00

Sacramento County

Access Compliance Survey Report - Sidewalks

Cost Summary

OAKHAVEN CT	SCHUYLER DR	4878 OAKHAVEN CT	S	\$23,180.00
-------------	-------------	------------------	---	-------------

OAKHOLLOW DR

Total Cost for Street: \$1,525,740.00

Survey Street	Start Street	End Street	Orientation	
OAKHOLLOW DR	4737 OAKHOLLOW DR	HARLEN CT	NW	\$57,536.00
OAKHOLLOW DR	4761 OAKHOLLOW DR	4737 OAKHOLLOW DR	NW	\$53,696.00
OAKHOLLOW DR	4777 OAKHOLLOW DR	4761 OAKHOLLOW DR	NW	\$35,104.00
OAKHOLLOW DR	BRETT DR	OAK FORD WAY	SE	\$85,488.00
OAKHOLLOW DR	CARL SANDBURG CIR	LONGFELLOW WAY	NW	\$64,508.00
OAKHOLLOW DR	HARLEN CT	WILLOWMONT CIR	NW	\$30,800.00
OAKHOLLOW DR	JACK LONDON CIR	OGDEN NASH WAY	W	\$55,408.00
OAKHOLLOW DR	LEWIS CARROLL WAY	TACOMIC DR	E	\$27,021.00
OAKHOLLOW DR	LONGFELLOW WAY	CARL SANDBURG CIR	NW	\$29,249.00
OAKHOLLOW DR	MCCLOUD DR	OGDEN NASH WAY	E	\$26,221.00
OAKHOLLOW DR	MEGHAN WAY	BRETT DR	SE	\$62,976.00
OAKHOLLOW DR	OAK FORD WAY	RAVENSTONE WAY	SE	\$42,364.00
OAKHOLLOW DR	OGDEN NASH WAY	JACK LONDON CIR	W	\$57,195.00
OAKHOLLOW DR	RAVENSTONE WAY	ROBERT FROST WAY	SE	\$38,289.00
OAKHOLLOW DR	ROBERT FROST WAY	OGDEN NASH WAY	SE	\$114,564.00
OAKHOLLOW DR	ROSEVILLE RD	WALERGA RD	S	\$303,498.00
OAKHOLLOW DR	SPRINGHAVEN CIR	SPRINGHAVEN CIR	NW	\$30,656.00
OAKHOLLOW DR	TACOMIC DR	JACK LONDON CIR	W	\$28,525.00
OAKHOLLOW DR	WALERGA RD	MEGHAN WAY	SE	\$304,082.00
OAKHOLLOW DR	WILLOWMONT CIR	SPRINGHAVEN CIR	NW	\$78,560.00

OAKLAWN WAY

Total Cost for Street: \$416,628.00

Survey Street	Start Street	End Street	Orientation	
OAKLAWN WAY	6736 OAKLAWN WAY	HILLGLEN WAY	E	\$27,912.00
OAKLAWN WAY	6737 OAKLAWN WAY	HILLRIDGE WAY	N	\$76,148.00
OAKLAWN WAY	6812 OAKLAWN WAY	HILLRIDGE WAY	N	\$70,920.00
OAKLAWN WAY	6819 OAKLAWN WAY	HILLGLEN WAY	W	\$18,000.00
OAKLAWN WAY	HILLGLEN WAY	6737 OAKLAWN WAY	W	\$50,708.00
OAKLAWN WAY	HILLRIDGE WAY	6736 OAKLAWN WAY	S	\$172,940.00

OAKMORE WAY

Total Cost for Street: \$434,609.14

Survey Street	Start Street	End Street	Orientation	
OAKMORE WAY	AKSARBEN DR	8958 OAKMORE WAY	N	\$287,549.14
OAKMORE WAY	HUSKER ST	AKSARBEN DR	S	\$147,060.00

OAKRIDGE CT

Total Cost for Street: \$71,420.00

Survey Street	Start Street	End Street	Orientation	
OAKRIDGE CT	5211 OAKRIDGE CT	WILDRIDGE DR	E	\$36,688.00
OAKRIDGE CT	WILDRIDGE DR	5211 OAKRIDGE CT	W	\$34,732.00

OAKSHIRE CT

Total Cost for Street: \$35,876.00

Survey Street	Start Street	End Street	Orientation	
OAKSHIRE CT	4714 OAKSHIRE CT	OAKFIELD CIR	S	\$13,728.00
OAKSHIRE CT	OAKFIELD CIR	4714 OAKSHIRE CT	N	\$22,148.00

OAKVALE CT

Total Cost for Street: \$38,136.00

Survey Street	Start Street	End Street	Orientation	
OAKVALE CT	7509 OAKVALE CT	MOUNTAIN OAK WAY	W	\$14,672.00
OAKVALE CT	7512 OAKVALE CT	7509 OAKVALE CT	W	\$3,000.00
OAKVALE CT	MOUNTAIN OAK WAY	7512 OAKVALE CT	E	\$20,464.00

OAKWIND CT**Total Cost for Street: \$139,268.00**

Survey Street	Start Street	End Street	Orientation	
OAKWIND CT	8460 OAKWIND CT	KENNETH AVE	S	\$91,772.00
OAKWIND CT	8465 OAKWIND CT	8460 OAKWIND CT	N	\$0.00
OAKWIND CT	KENNETH AVE	8465 OAKWIND CT	N	\$47,496.00

OATES DR**Total Cost for Street: \$35,448.00**

Survey Street	Start Street	End Street	Orientation	
OATES DR	BRADSHAW RD	2990 OATES DR	N	\$35,448.00

O BEN FELL CT**Total Cost for Street: \$56,598.00**

Survey Street	Start Street	End Street	Orientation	
O BEN FELL CT	5424 O BEN FELL CT	PALMERSON DR	N	\$28,439.00
O BEN FELL CT	PALMERSON DR	5424 O BEN FELL CT	S	\$28,159.00

OBERON AVE**Total Cost for Street: \$200,245.00**

Survey Street	Start Street	End Street	Orientation	
OBERON AVE	5343 OBERON AVE	GREENLAWN WAY	W	\$63,984.00
OBERON AVE	FEDERAL ST	5343 OBERON AVE	N	\$72,726.00
OBERON AVE	HILLSDALE BLVD	FEDERAL ST	N	\$6,052.00
OBERON AVE	STONEY END CT	HILLSDALE BLVD	S	\$3,540.00
OBERON AVE	WALLABY WAY	STONEY END CT	S	\$53,943.00

OBSIDIAN BAY CT**Total Cost for Street: \$9,979.00**

Survey Street	Start Street	End Street	Orientation	
OBSIDIAN BAY CT	8206 OBSIDIAN BAY CT	GARNET PEAK WAY	W	\$5,574.00
OBSIDIAN BAY CT	GARNET PEAK WAY	8207 OBSIDIAN BAY CT	E	\$4,405.00

OBSIDIAN WAY**Total Cost for Street: \$195,074.00**

Survey Street	Start Street	End Street	Orientation	
OBSIDIAN WAY	ALMADINE DR	CABOCHON WAY	S	\$22,272.00
OBSIDIAN WAY	CABOCHON WAY	JOSE BENTO WAY	N	\$92,185.00
OBSIDIAN WAY	DOLLY D CT	ALMADINE DR	S	\$55,800.00
OBSIDIAN WAY	JOSE BENTO WAY	MEDEIROS WAY	N	\$9,101.00
OBSIDIAN WAY	MEDEIROS WAY	DOLLY D CT	S	\$15,716.00

OCEAN DUNES CT**Total Cost for Street: \$40,332.00**

Survey Street	Start Street	End Street	Orientation	
OCEAN DUNES CT	9970 OCEAN DUNES CT	CROOKED STICK DR	S	\$18,688.00
OCEAN DUNES CT	CROOKED STICK DR	9971 OCEAN DUNES CT	N	\$21,644.00

OCEAN PARK DR**Total Cost for Street: \$185,796.00**

Survey Street	Start Street	End Street	Orientation	
OCEAN PARK DR	AGATE BEACH WAY	SAND CITY DR	SW	\$39,292.00
OCEAN PARK DR	BLACK SAND WAY	PACIFIC PARK WAY	W	\$8,056.00
OCEAN PARK DR	CAYUCOS DR	BLACK SAND WAY	NE	\$107,552.00
OCEAN PARK DR	PACIFIC PARK WAY	PISMO BEACH DR	W	\$16,044.00
OCEAN PARK DR	PISMO BEACH DR	AGATE BEACH WAY	W	\$9,212.00
OCEAN PARK DR	SAND CITY DR	CAYUCOS DR	NE	\$5,640.00

OCEANO CT**Total Cost for Street: \$21,316.00**

Survey Street	Start Street	End Street	Orientation	
OCEANO CT	7761 OCEANO CT	WOODHAWK WAY	W	\$7,092.00
OCEANO CT	WOODHAWK WAY	7761 OCEANO CT	E	\$14,224.00

OCELOT CT**Total Cost for Street: \$36,676.00**

Survey Street	Start Street	End Street	Orientation	
OCELOT CT	7942 OCELOT CT	GIANT PANDA DR	E	\$21,072.00
OCELOT CT	RED WOLF WAY	7938 OCELOT CT	W	\$15,604.00

ODEA DR**Total Cost for Street: \$163,515.00**

Survey Street	Start Street	End Street	Orientation	
ODEA DR	44TH ST	5673 ODEA DR	N	\$15,990.00
ODEA DR	5644 ODEA DR	44TH ST	S	\$42,755.00
ODEA DR	5647 ODEA DR	FRUITRIDGE RD	E	\$44,560.00
ODEA DR	5673 ODEA DR	5649 ODEA DR	N	\$24,850.00
ODEA DR	APOSTOLO CIR	5644 ODEA DR	W	\$20,100.00
ODEA DR	FRUITRIDGE RD	APOSTOLO CIR	W	\$15,260.00

OFFHAM CT**Total Cost for Street: \$39,560.00**

Survey Street	Start Street	End Street	Orientation	
OFFHAM CT	4274 OFFHAM CT	ASHTON DR	E	\$19,120.00
OFFHAM CT	ASHTON DR	4274 OFFHAM CT	W	\$20,440.00

OFFIELD CT**Total Cost for Street: \$48,960.00**

Survey Street	Start Street	End Street	Orientation	
OFFIELD CT	TUPELO DR	TUPELO DR	W/E	\$48,960.00

OGDEN NASH WAY**Total Cost for Street: \$677,509.00**

Survey Street	Start Street	End Street	Orientation	
OGDEN NASH WAY	6036 OGDEN NASH WAY	MCCLOUD DR	E	\$39,953.00
OGDEN NASH WAY	6045 OGDEN NASH WAY	OAKHOLLOW DR	N	\$93,279.00
OGDEN NASH WAY	6069 OGDEN NASH WAY	MCCLOUD DR	W	\$25,848.00
OGDEN NASH WAY	6072 OGDEN NASH WAY	OAKHOLLOW DR	N	\$48,115.00
OGDEN NASH WAY	6133 OGDEN NASH WAY	OAKHOLLOW DR	S	\$82,321.00
OGDEN NASH WAY	JACK LONDON CIR	6137 OGDEN NASH WAY	S	\$32,769.00
OGDEN NASH WAY	MCCLOUD DR	6045 OGDEN NASH WAY	W	\$73,475.00
OGDEN NASH WAY	OAKHOLLOW DR	6036 OGDEN NASH WAY	S	\$281,749.00

OGDEN WAY**Total Cost for Street: \$123,321.01**

Survey Street	Start Street	End Street	Orientation	
OGDEN WAY	2653 OGDEN WAY	LOMA VISTA DR	N	\$24,688.00
OGDEN WAY	LOMA VISTA DR	2652 OGDEN WAY	S	\$98,633.01

OGILBY WAY**Total Cost for Street: \$106,856.00**

Survey Street	Start Street	End Street	Orientation	
OGILBY WAY	MADISON AVE	MARKLEY WAY	E	\$22,200.00
OGILBY WAY	MARKLEY WAY	TEMPLETON DR	E	\$24,696.00
OGILBY WAY	TEMPLETON DR	MADISON AVE	W	\$59,960.00

OJAI CT**Total Cost for Street: \$87,982.00**

Survey Street	Start Street	End Street	Orientation	
OJAI CT	7236 OJAI CT	TUPELO DR	W	\$45,796.00
OJAI CT	TUPELO DR	7236 OJAI CT	E	\$42,186.00

OLANDER WAY**Total Cost for Street: \$152,024.00**

Survey Street	Start Street	End Street	Orientation	
OLANDER WAY	8228 OLANDER WAY	8270 OLANDER WAY	W	\$29,260.00
OLANDER WAY	8250 OLANDER WAY	8252 OLANDER WAY	W	\$5,669.00
OLANDER WAY	8252 OLANDER WAY	SPENGLER DR	W	\$14,016.00

Sacramento County

Access Compliance Survey Report - Sidewalks

Cost Summary

OLANDER WAY	AMRITA CT	SPENGLER DR	N	\$19,757.00
OLANDER WAY	CLIFFCREST DR	DEROSA CT	S	\$10,728.00
OLANDER WAY	DEROSA CT	CLIFFCREST DR	N	\$45,229.00
OLANDER WAY	SPENGLER DR	8228 OLANDER WAY	W	\$27,365.00

OLD AUBURN RD

Total Cost for Street: \$595,524.88

Survey Street	Start Street	End Street	Orientation	
OLD AUBURN RD	LINDA CREEK CT	OLD AUBURN RD	S	\$187,565.25
OLD AUBURN RD	OLD AUBURN RD	OAKWOOD HILLS CIR	W	\$176,085.00
OLD AUBURN RD	WACHTEL WAY	LINDA CREEK CT	S	\$231,874.63

OLD BLU CT

Total Cost for Street: \$51,504.00

Survey Street	Start Street	End Street	Orientation	
OLD BLU CT	9169 OLD BLU CT	RICH HILL DR	N	\$28,184.00
OLD BLU CT	RICH HILL DR	9169 OLD BLU CT	S	\$23,320.00

OLD BRIDLE CT

Total Cost for Street: \$42,593.00

Survey Street	Start Street	End Street	Orientation	
OLD BRIDLE CT	9600 OLD BRIDLE CT	HANKS ST	S	\$25,972.00
OLD BRIDLE CT	HANKS ST	9600 OLD BRIDLE CT	N	\$16,621.00

OLD DAIRY DR

Total Cost for Street: \$305,242.00

Survey Street	Start Street	End Street	Orientation	
OLD DAIRY DR	COUNTRY RUN WAY	VALLEY RIM WAY	N	\$65,130.00
OLD DAIRY DR	DOWITCHER WAY	PALMERSON DR	N	\$20,900.00
OLD DAIRY DR	JOURNEYS END CT	TWIN TRAILS DR	S	\$86,140.00
OLD DAIRY DR	LONGSPUR WAY	DOWITCHER WAY	N	\$42,345.00
OLD DAIRY DR	PALMERSON DR	TWIN TRAILS DR	S	\$12,755.00
OLD DAIRY DR	STAR BRIGHT CT	COUNTRY RUN WAY	N	\$19,085.00
OLD DAIRY DR	TWIN TRAILS DR	JOURNEYS END CT	S	\$29,147.00
OLD DAIRY DR	VALLEY RIM WAY	STAR BRIGHT CT	N	\$15,620.00
OLD DAIRY DR	WALERGA RD	COOL WATER CT	S	\$14,120.00

OLD ENGLAND CT

Total Cost for Street: \$13,507.00

Survey Street	Start Street	End Street	Orientation	
OLD ENGLAND CT	5421 OLD ENGLAND CT	PALMERSON DR	N	\$6,486.00
OLD ENGLAND CT	PALMERSON DR	5421 OLD ENGLAND CT	S/N	\$7,021.00

OLD EUREKA WAY

Total Cost for Street: \$805,576.00

Survey Street	Start Street	End Street	Orientation	
OLD EUREKA WAY	11716 OLD EUREKA WAY	POINT ROCK WAY	E	\$104,440.00
OLD EUREKA WAY	11841 OLD EUREKA WAY	UTICA MINE CT	N	\$106,100.00
OLD EUREKA WAY	11849 OLD EUREKA WAY	OLD EUREKA WAY	W	\$8,440.00
OLD EUREKA WAY	11857 OLD EUREKA WAY	11849 OLD EUREKA WAY	E	\$9,380.00
OLD EUREKA WAY	11961 OLD EUREKA WAY	11857 OLD EUREKA WAY	N	\$94,740.00
OLD EUREKA WAY	11966 OLD EUREKA WAY	12008 OLD EUREKA WAY	W	\$8,816.00
OLD EUREKA WAY	12008 OLD EUREKA WAY	RISING SUN WAY	N	\$18,460.00
OLD EUREKA WAY	12013 OLD EUREKA WAY	SUMMIT MINE CT	E	\$31,800.00
OLD EUREKA WAY	BALD EAGLE CT	DARK CANYON DR	S	\$20,080.00
OLD EUREKA WAY	BLUE LEDGE DR	12013 OLD EUREKA WAY	S	\$70,960.00
OLD EUREKA WAY	BOULDER MINE WAY	ROUGH GOLD CT	S	\$121,600.00
OLD EUREKA WAY	LADY EMMA CT	BALD EAGLE CT	S	\$21,580.00
OLD EUREKA WAY	POINT ROCK WAY	BOULDER MINE WAY	S	\$87,920.00
OLD EUREKA WAY	RISING SUN WAY	BOULDER MINE WAY	N	\$27,980.00
OLD EUREKA WAY	ROUGH GOLD CT	11966 OLD EUREKA WAY	S	\$1,400.00

Sacramento County

Access Compliance Survey Report - Sidewalks

Cost Summary

OLD EUREKA WAY	SUMMIT MINE CT	11961 OLD EUREKA WAY	E	\$8,440.00
OLD EUREKA WAY	UTICA MINE CT	LADY EMMA CT	W	\$63,440.00

OLD HART RANCH RD

Total Cost for Street: \$492,204.00

Survey Street	Start Street	End Street	Orientation	
OLD HART RANCH RD	1614 OLD HART RANCH RD	1628 OLD HART RANCH RD	W	\$67,400.00
OLD HART RANCH RD	1627 OLD HART RANCH RD	1617 OLD HART RANCH RD	E	\$69,760.00
OLD HART RANCH RD	1628 OLD HART RANCH RD	VISTA CREEK	N	\$167,268.00
OLD HART RANCH RD	VISTA CREEK DR	1627 OLD HART RANCH RD	S	\$187,776.00

OLD MILL WAY

Total Cost for Street: \$430,866.00

Survey Street	Start Street	End Street	Orientation	
OLD MILL WAY	1009 OLD MILL WAY	MILLDALE CIR	N	\$44,640.00
OLD MILL WAY	MILLDALE CIR	MILLDALE CIR	S	\$386,226.00

OLD NAVE CT

Total Cost for Street: \$124,835.00

Survey Street	Start Street	End Street	Orientation	
OLD NAVE CT	7200 OLD NAVE CT	LA TOUR DR	E	\$76,703.00
OLD NAVE CT	LA TOUR DR	7200 OLD NAVE CT	W	\$48,132.00

OLD OAKEN PL

Total Cost for Street: \$46,680.00

Survey Street	Start Street	End Street	Orientation	
OLD OAKEN PL	6317 OLD OAKEN PL	ARCADE OAKS CT	E	\$20,360.00
OLD OAKEN PL	BURL WAY	6317 OLD OAKEN PL	W	\$26,320.00

OLD ORCHARD WAY

Total Cost for Street: \$264,908.00

Survey Street	Start Street	End Street	Orientation	
OLD ORCHARD WAY	6415 OLD ORCHARD WAY	PEAR ORCHARD CT	W	\$47,740.00
OLD ORCHARD WAY	6421 OLD ORCHARD WAY	6415 OLD ORCHARD WAY	W	\$8,880.00
OLD ORCHARD WAY	6424 OLD ORCHARD WAY	6430 OLD ORCHARD WAY	E	\$300.00
OLD ORCHARD WAY	6430 OLD ORCHARD WAY	6436 OLD ORCHARD WAY	N	\$3,340.00
OLD ORCHARD WAY	6436 OLD ORCHARD WAY	6442 OLD ORCHARD WAY	N	\$6,188.00
OLD ORCHARD WAY	6442 OLD ORCHARD WAY	CALDER WAY	N	\$4,260.00
OLD ORCHARD WAY	CALDER WAY	PECAN AVE	N	\$28,240.00
OLD ORCHARD WAY	GREEN TOP WAY	6424 OLD ORCHARD WAY	E	\$102,100.00
OLD ORCHARD WAY	PECAN AVE	6421 OLD ORCHARD WAY	S	\$63,860.00

OLD PLACERVILLE RD

Total Cost for Street: \$1,862,264.68

Survey Street	Start Street	End Street	Orientation	
OLD PLACERVILLE RD	9750 OLD PLACERVILLE RD	GRANBY DR	S	\$67,056.00
OLD PLACERVILLE RD	9910 OLD PLACERVILLE RD	BRADVIEW DR	S	\$24,408.00
OLD PLACERVILLE RD	BOMBARDIER CT	10090 OLD PLACERVILLE RD	S	\$280,178.83
OLD PLACERVILLE RD	BRADSHAW RD	9750 OLD PLACERVILLE RD	S	\$364,828.00
OLD PLACERVILLE RD	BRADVIEW DR	OLD PLACERVILLE RD	S	\$272,684.52
OLD PLACERVILLE RD	CAMELLIA MATHER DR	MACREADY AVE	S	\$258,800.83
OLD PLACERVILLE RD	GRANBY DR	9838 OLD PLACERVILLE RD	S	\$316,641.50
OLD PLACERVILLE RD	HAPPY LN	BOMBARDIER CT	S	\$168,675.00
OLD PLACERVILLE RD	OLD PLACERVILLE RD	HAPPY LN	S	\$61,680.00
OLD PLACERVILLE RD	SUTTERWOODS WAY	BRADSHAW RD	S	\$47,312.00

OLD RANCH RD

Total Cost for Street: \$485,355.00

Survey Street	Start Street	End Street	Orientation	
OLD RANCH RD	8427 OLD RANCH RD	JUGLANS DR	E	\$48,700.00
OLD RANCH RD	ACER WAY	8427 OLD RANCH RD	N	\$64,680.00
OLD RANCH RD	CORTADERA DR	KENNETH AVE	S	\$134,505.00

Sacramento County

Access Compliance Survey Report - Sidewalks

Cost Summary

OLD RANCH RD	CRANFORD WAY	MELLODORA DR	W	\$18,680.00
OLD RANCH RD	ESCALLONIA DR	CORTADERA DR	W	\$22,480.00
OLD RANCH RD	JUGLANS DR	ACER WAY	N	\$113,310.00
OLD RANCH RD	KENNETH AVE	JUGLANS DR	N	\$8,900.00
OLD RANCH RD	MELLODORA DR	ESCALLONIA DR	W	\$74,100.00

OLD VILLA CT

Total Cost for Street: \$72,940.00

Survey Street	Start Street	End Street	Orientation	
OLD VILLA CT	8667 OLD VILLA CT	LINCOLN VILLA WAY	N	\$29,320.00
OLD VILLA CT	LINCOLN VILLA WAY	8672 OLD VILLA CT	S	\$43,620.00

OLD WINDING WAY

Total Cost for Street: \$659,320.09

Survey Street	Start Street	End Street	Orientation	
OLD WINDING WAY	BIJAN CT	WINDING WAY	W	\$354,184.81
OLD WINDING WAY	FAIR OAKS BLVD	BIJAN CT	N	\$20,376.00
OLD WINDING WAY	VINTAGE OAKS LN	FAIR OAKS BLVD	S	\$47,304.00
OLD WINDING WAY	WINDING WAY	VINTAGE OAKS LN	E	\$237,455.28

OLDWOODS WAY

Total Cost for Street: \$343,632.00

Survey Street	Start Street	End Street	Orientation	
OLDWOODS WAY	8641 OLDWOODS WAY	VALLEY WOOD DR	N	\$109,256.00
OLDWOODS WAY	8652 OLDWOODS WAY	MELLOWOODS WAY	W	\$36,829.00
OLDWOODS WAY	MELLOWOODS WAY	TIOGAWOODS DR	W	\$91,160.00
OLDWOODS WAY	TIOGAWOODS DR	8645 OLDWOODS WAY	E	\$75,697.00
OLDWOODS WAY	VALLEY WOOD DR	MELLOWOODS WAY	S	\$30,690.00

OLE CT

Total Cost for Street: \$36,620.00

Survey Street	Start Street	End Street	Orientation	
OLE CT	9469 OLE CT	FABERGE WAY	N	\$19,660.00
OLE CT	FABERGE WAY	9469 OLE CT	S	\$16,960.00

OLEAN ST

Total Cost for Street: \$251,038.74

Survey Street	Start Street	End Street	Orientation	
OLEAN ST	5011 OLEAN ST	PHOENIX AVE	E	\$117,421.00
OLEAN ST	5121 OLEAN ST	RAMSTAD AVE	W	\$4,100.00
OLEAN ST	BEDFORD AVE	CEDARVILLAGE DR	W	\$21,012.00
OLEAN ST	CEDARVILLAGE DR	5011 OLEAN ST	W	\$8,060.00
OLEAN ST	PHOENIX AVE	RAMSTAD AVE	W	\$44,049.74
OLEAN ST	RABENECK WAY	BEDFORD AVE	W	\$25,192.00
OLEAN ST	RAMSTAD AVE	RABENECK WAY	W	\$31,204.00

OLEANDER DR

Total Cost for Street: \$427,572.00

Survey Street	Start Street	End Street	Orientation	
OLEANDER DR	4952 OLEANDER DR	SAINT JAMES DR	E	\$30,380.00
OLEANDER DR	ALAN CT	OAKCREST AVE	E	\$72,860.00
OLEANDER DR	KIPP WAY	PATTI JO DR	W	\$30,796.00
OLEANDER DR	OAKCREST AVE	PENNEY WAY	E	\$32,840.00
OLEANDER DR	PALM AVE	PATTI JO DR	W	\$27,636.00
OLEANDER DR	PATTI JO DR	KIPP WAY	W	\$114,540.00
OLEANDER DR	PENNEY WAY	PALM AVE	E	\$58,000.00
OLEANDER DR	SAINT JAMES DR	4951 OLEANDER DR	W	\$60,520.00

OLIVE GLEN CT

Total Cost for Street: \$40,960.00

Survey Street	Start Street	End Street	Orientation	
OLIVE GLEN CT	3000 OLIVE GLEN CT	ROBERTSON AVE	E	\$24,412.00

Sacramento County

Access Compliance Survey Report - Sidewalks

Cost Summary

OLIVE GLEN CT	HANCOCK DR	3000 OLIVE GLEN CT	W	\$3,136.00
OLIVE GLEN CT	ROBERTSON AVE	HANCOCK DR	W	\$13,412.00

OLIVE OAK WAY

Total Cost for Street: \$1,253,832.00

Survey Street	Start Street	End Street	Orientation	
OLIVE OAK WAY	4757 OLIVE OAK WAY	THOR WAY	E	\$168,772.00
OLIVE OAK WAY	4764 OLIVE OAK WAY	PARK PLACE DR	S	\$96,384.00
OLIVE OAK WAY	4948 OLIVE OAK WAY	5016 OLIVE OAK WAY	E	\$86,688.00
OLIVE OAK WAY	4953 OLIVE OAK WAY	PARK PLACE DR	N	\$145,908.00
OLIVE OAK WAY	5009 OLIVE OAK WAY	PUMA WAY	W	\$32,080.00
OLIVE OAK WAY	5016 OLIVE OAK WAY	SAINT ANN CT	N	\$52,316.00
OLIVE OAK WAY	5053 OLIVE OAK WAY	5009 OLIVE OAK WAY	S	\$94,868.00
OLIVE OAK WAY	5056 OLIVE OAK WAY	THOR WAY	E	\$39,960.00
OLIVE OAK WAY	PARK PLACE DR	4948 OLIVE OAK WAY	S	\$242,532.00
OLIVE OAK WAY	PUMA WAY	4953 OLIVE OAK WAY	W	\$31,128.00
OLIVE OAK WAY	SAINT ANN CT	5056 OLIVE OAK WAY	N	\$30,732.00
OLIVE OAK WAY	THOR WAY	4764 OLIVE OAK WAY	W	\$232,464.00

OLIVE ST

Total Cost for Street: \$295,296.30

Survey Street	Start Street	End Street	Orientation	
OLIVE ST	OLIVE ST	QUAD CT	N	\$35,352.00
OLIVE ST	QUAD CT	7721 OLIVE ST	N	\$259,944.30

OLIVEGATE DR

Total Cost for Street: \$229,596.00

Survey Street	Start Street	End Street	Orientation	
OLIVEGATE DR	4513 OLIVEGATE DR	STONEWALL DR	S	\$22,040.00
OLIVEGATE DR	4518 OLIVEGATE DR	STONEWALL DR	E	\$72,496.00
OLIVEGATE DR	STONEWALL DR	4518 OLIVEGATE DR	N	\$39,240.00
OLIVEGATE DR	WINDING WAY	4513 OLIVEGATE DR	W	\$95,820.00

OLIVEVIEW AVE

Total Cost for Street: \$68,660.00

Survey Street	Start Street	End Street	Orientation	
OLIVEVIEW AVE	CLAIRIDGE WAY	DELWOOD WAY	S	\$33,360.00
OLIVEVIEW AVE	DELWOOD WAY	CLAIRIDGE WAY	N	\$35,300.00

OLSON ST

Total Cost for Street: \$61,865.00

Survey Street	Start Street	End Street	Orientation	
OLSON ST	ARNOLD AVE	OMALLEY AVE	S	\$30,396.00
OLSON ST	OMALLEY AVE	ARNOLD AVE	N	\$31,469.00

OLYMPIA CT

Total Cost for Street: \$44,154.00

Survey Street	Start Street	End Street	Orientation	
OLYMPIA CT	4909 OLYMPIA CT	PATRIC WAY	W	\$23,324.00
OLYMPIA CT	PATRIC WAY	4909 OLYMPIA CT	E	\$20,830.00

OLYMPIAD WAY

Total Cost for Street: \$165,120.00

Survey Street	Start Street	End Street	Orientation	
OLYMPIAD WAY	JACKSON RD	ROSE PARADE WAY	E	\$90,200.00
OLYMPIAD WAY	ROSE PARADE WAY	JACKSON RD	W	\$74,920.00

OLYMPIC WAY

Total Cost for Street: \$154,821.00

Survey Street	Start Street	End Street	Orientation	
OLYMPIC WAY	DIABLO DR	END OF SIDEWALK	S	\$67,818.00
OLYMPIC WAY	END OF SIDEWALK	DIABLO DR	N	\$70,595.00
OLYMPIC WAY	OLYMPIC WAY	GASTMAN WAY	S	\$16,408.00

OMALLEY AVE**Total Cost for Street: \$101,745.00**

Survey Street	Start Street	End Street	Orientation	
OMALLEY AVE	MARSHALL ST	MITCHELL ST	W	\$7,364.00
OMALLEY AVE	MCCLELLAN MALL	MARSHALL ST	W	\$3,280.00
OMALLEY AVE	MITCHELL ST	OLSON ST	W	\$7,252.00
OMALLEY AVE	OMALLEY AVE	WESTOVER ST	W	\$71,629.00
OMALLEY AVE	WESTOVER ST	MCCLELLAN MALL	W	\$12,220.00

OMEARA DR**Total Cost for Street: \$333,054.00**

Survey Street	Start Street	End Street	Orientation	
OMEARA DR	AZINGER WAY	TIGERWOODS DR	S	\$61,851.00
OMEARA DR	DIMARCO CT	SERGIO WAY	S	\$11,212.00
OMEARA DR	INKSTER WAY	VINEYARD RD	N	\$15,264.00
OMEARA DR	SERGIO WAY	AZINGER WAY	S	\$47,873.00
OMEARA DR	SNEAD WAY	DIMARCO CT	S	\$10,136.00
OMEARA DR	SORENSTAM DR	TIGERWOODS DR	NE	\$63,346.00
OMEARA DR	TIGERWOODS DR	SORENSTAM DR	SW	\$112,050.00
OMEARA DR	VINEYARD RD	SNEAD WAY	S	\$11,322.00

OMNI DR**Total Cost for Street: \$236,788.00**

Survey Street	Start Street	End Street	Orientation	
OMNI DR	5600 OMNI DR	OPPOSITE OF 5617 OMNI DR	E	\$13,472.00
OMNI DR	5617 OMNI DR	5600 OMNI DR	W	\$25,161.00
OMNI DR	CONNECTICUT DR	5617 OMNI DR	N	\$65,157.00
OMNI DR	HACKBERRY LN	CONNECTICUT DR	N	\$50,882.00
OMNI DR	HELANAN CT	HACKBERRY LN	S	\$52,616.00
OMNI DR	OPPOSITE OF 5617 OMNI DR	HELANAN CT	S	\$29,500.00

ONAWA CT**Total Cost for Street: \$83,822.00**

Survey Street	Start Street	End Street	Orientation	
ONAWA CT	3920 ONAWA CT	BROWN OTTER DR	N	\$37,614.00
ONAWA CT	BROWN OTTER DR	3920 ONAWA CT	S	\$46,208.00

ONYX WAY**Total Cost for Street: \$172,073.00**

Survey Street	Start Street	End Street	Orientation	
ONYX WAY	RAMPART DR	ROLLINGROCK WAY	W	\$87,173.00
ONYX WAY	ROLLINGROCK WAY	RAMPART DR	E	\$84,900.00

OPAL CANYON CT**Total Cost for Street: \$43,644.00**

Survey Street	Start Street	End Street	Orientation	
OPAL CANYON CT	8991 OPAL CANYON CT	IRON GORGE DR	N	\$23,948.00
OPAL CANYON CT	IRON GORGE DR	8992 OPAL CANYON CT	S	\$19,696.00

OPUS CT**Total Cost for Street: \$10,701.00**

Survey Street	Start Street	End Street	Orientation	
OPUS CT	6223 OPUS CT	ADAGIO WAY	S	\$3,014.00
OPUS CT	ADAGIO WAY	6223 OPUS CT	N	\$7,687.00

ORABELLE CT**Total Cost for Street: \$52,770.00**

Survey Street	Start Street	End Street	Orientation	
ORABELLE CT	7990 ORABELLE CT	SPEILBERG WAY	E	\$23,070.00
ORABELLE CT	SPEILBERG WAY	7990 ORABELLE CT	W	\$29,700.00

ORANGE AVE**Total Cost for Street: \$781,547.10**

Survey Street	Start Street	End Street	Orientation	
---------------	--------------	------------	-------------	--

Sacramento County

Access Compliance Survey Report - Sidewalks

Cost Summary

ORANGE AVE	6000 ORANGE AVE	6131 ORANGE AVE	S	\$55,416.00
ORANGE AVE	ARLETA CT	CIRCLE PKWY	N	\$16,280.00
ORANGE AVE	BERNA WAY	ARLETA CT	N	\$21,095.00
ORANGE AVE	CIRCLE PKWY	BERNA WAY	S	\$182,029.10
ORANGE AVE	FLORIN MALL DR	5820 ORANGE AVE	N	\$144,007.50
ORANGE AVE	PERSIMMON AVE	BERNA WAY	N	\$17,160.00
ORANGE AVE	STOCKTON BLVD	FLORIN MALL DR	N	\$345,559.50

ORANGE COVE CT

Total Cost for Street: \$69,725.00

Survey Street	Start Street	End Street	Orientation	
ORANGE COVE CT	8151 ORANGE COVE CT	VISALIA WAY	N	\$41,540.00
ORANGE COVE CT	VISALIA WAY	8150 ORANGE COVE CT	S	\$28,185.00

ORANGE GROVE AVE

Total Cost for Street: \$7,183,327.80

Survey Street	Start Street	End Street	Orientation	
ORANGE GROVE AVE	3475 ORANGE GROVE AVE	3479 ORANGE GROVE AVE	E	\$53,658.00
ORANGE GROVE AVE	3479 ORANGE GROVE AVE	END OF SIDEWALK	W	\$259,212.00
ORANGE GROVE AVE	4621 ORANGE GROVE AVE	PASADENA AVE	N	\$14,116.00
ORANGE GROVE AVE	4661 ORANGE GROVE AVE	4621 ORANGE GROVE AVE	N	\$15,624.00
ORANGE GROVE AVE	4680 ORANGE GROVE AVE	4701 ORANGE GROVE AVE	S	\$25,470.00
ORANGE GROVE AVE	4701 ORANGE GROVE AVE	4710 ORANGE GROVE AVE	S	\$16,338.00
ORANGE GROVE AVE	4710 ORANGE GROVE AVE	SYCAMORE AVE	S	\$9,492.00
ORANGE GROVE AVE	4733 ORANGE GROVE AVE	RIVER COLLEGE DR	N	\$6,932.00
ORANGE GROVE AVE	AUBURN BLVD	PASADENA AVE	S	\$670,234.58
ORANGE GROVE AVE	COLLEGE OAK DR	4733 ORANGE GROVE AVE	N	\$43,956.00
ORANGE GROVE AVE	CREEK RD	AUBURN BLVD	S	\$766,343.71
ORANGE GROVE AVE	INDUSTRY DR	MARGARET WAY	S	\$985,098.57
ORANGE GROVE AVE	JETWAY CT	WAREHOUSE CT	N	\$649,883.11
ORANGE GROVE AVE	ORANGE GROVE AVE	4680 ORANGE GROVE AVE	S	\$12,426.00
ORANGE GROVE AVE	PASADENA AVE	ORANGE GROVE AVE	S	\$116,383.00
ORANGE GROVE AVE	RIVER COLLEGE DR	4661 ORANGE GROVE AVE	N	\$22,532.00
ORANGE GROVE AVE	ROSEVILLE RD	INDUSTRY DR	S	\$2,452,035.90
ORANGE GROVE AVE	SYCAMORE AVE	COLLEGE OAK DR	S	\$53,760.00
ORANGE GROVE AVE	WATT AVE	3479 ORANGE GROVE AVE	N	\$1,009,832.93

ORANGE TREE CT

Total Cost for Street: \$54,000.00

Survey Street	Start Street	End Street	Orientation	
ORANGE TREE CT	8071 ORANGE TREE CT	FAIR OAKS BLVD	S	\$22,864.00
ORANGE TREE CT	FAIR OAKS BLVD	8071 ORANGE TREE CT	N	\$31,136.00

ORANGERIE WAY

Total Cost for Street: \$343,943.00

Survey Street	Start Street	End Street	Orientation	
ORANGERIE WAY	3615 ORANGERIE WAY	GRANT AVE	W	\$29,448.00
ORANGERIE WAY	3730 ORANGERIE WAY	SUTTER AVE	E	\$48,216.00
ORANGERIE WAY	GRANT AVE	3730 ORANGERIE WAY	E	\$136,368.00
ORANGERIE WAY	SUTTER AVE	3615 ORANGERIE WAY	W	\$129,911.00

ORANGEVALE AVE

Total Cost for Street: \$1,654,448.86

Survey Street	Start Street	End Street	Orientation	
ORANGEVALE AVE	9336 ORANGEVALE AVE	ORANGEVALE AVE	S	\$30,048.00
ORANGEVALE AVE	9380 ORANGEVALE AVE	9380 ORANGEVALE AVE	S	\$47,874.00
ORANGEVALE AVE	9405 ORANGEVALE AVE	MAIN AVE	N	\$26,060.00
ORANGEVALE AVE	9421 ORANGEVALE AVE	9421 ORANGEVALE AVE	N	\$37,650.00
ORANGEVALE AVE	BENNING ST	MAIN AVE	S	\$475,678.52

Sacramento County

Access Compliance Survey Report - Sidewalks

Cost Summary

ORANGEVALE AVE	CANYON LAKE LN	9459 ORANGEVALE AVE	N	\$252,285.28
ORANGEVALE AVE	MAIN AVE	9408 ORANGEVALE AVE	S	\$303,538.70
ORANGEVALE AVE	ORANGEVALE AVE	CANYON LAKE LN	N	\$20,076.00
ORANGEVALE AVE	TWIN LAKES MANOR MHP	MAIN AVE	S	\$72,436.01
ORANGEVALE AVE	WALNUT AVE	TWIN LAKES MANOR MHP	S	\$388,802.35

ORANMORE CT

Total Cost for Street: \$81,309.40

Survey Street	Start Street	End Street	Orientation	
ORANMORE CT	8708 ORANMORE CT	FINTOWN CT	W	\$16,970.00
ORANMORE CT	FINTOWN CT	FINTOWN CT	W	\$64,339.40

ORCHARD LOOP LN

Total Cost for Street: \$207,487.00

Survey Street	Start Street	End Street	Orientation	
ORCHARD LOOP LN	8046 ORCHARD LOOP LN	8106 ORCHARD LOOP LN	W	\$15,404.00
ORCHARD LOOP LN	8106 ORCHARD LOOP LN	POWER INN RD	S	\$38,664.00
ORCHARD LOOP LN	ORCHARD LOOP LN	POWER INN RD	S	\$52,706.00
ORCHARD LOOP LN	POWER INN RD	8046 ORCHARD LOOP LN	N	\$100,713.00

ORCHARD WOODS CIR

Total Cost for Street: \$421,000.00

Survey Street	Start Street	End Street	Orientation	
ORCHARD WOODS CIR	7685 ORCHARD WOODS CIR	7857 ORCHARD WOODS CIR	E	\$7,140.00
ORCHARD WOODS CIR	7856 ORCHARD WOODS CIR	ZLATA CT	W	\$18,940.00
ORCHARD WOODS CIR	7857 ORCHARD WOODS CIR	CLOVER WOODS CT	N	\$115,700.00
ORCHARD WOODS CIR	7910 ORCHARD WOODS CIR	HARVEST WOODS DR	N	\$96,060.00
ORCHARD WOODS CIR	CANYON WOODS CT	VELAGA CT	S	\$17,360.00
ORCHARD WOODS CIR	HARVEST WOODS DR	7915 ORCHARD WOODS CIR	S	\$109,100.00
ORCHARD WOODS CIR	VELAGA CT	7856 ORCHARD WOODS CIR	S	\$50,060.00
ORCHARD WOODS CIR	ZLATA CT	7910 ORCHARD WOODS CIR	W	\$6,640.00

ORCHID TREE WAY

Total Cost for Street: \$518,748.00

Survey Street	Start Street	End Street	Orientation	
ORCHID TREE WAY	8100 ORCHID TREE WAY	8120 ORCHID TREE WAY	W	\$14,264.00
ORCHID TREE WAY	8119 ORCHID TREE WAY	SILVER FERN DR	E	\$23,380.00
ORCHID TREE WAY	8120 ORCHID TREE WAY	8152 ORCHID TREE WAY	N	\$111,136.00
ORCHID TREE WAY	8152 ORCHID TREE WAY	TAMARIND CT	E	\$28,172.00
ORCHID TREE WAY	8163 ORCHID TREE WAY	8119 ORCHID TREE WAY	S	\$107,932.00
ORCHID TREE WAY	NOLANA CT	8250 ORCHID TREE WAY	E	\$46,144.00
ORCHID TREE WAY	TAMARIND CT	NOLANA CT	E	\$33,280.00
ORCHID TREE WAY	WIND FLOWER WAY	8163 ORCHID TREE WAY	W	\$154,440.00

ORCHID WAY

Total Cost for Street: \$112,190.00

Survey Street	Start Street	End Street	Orientation	
ORCHID WAY	CYCLAMEN WAY	KINSELLA LN	W	\$50,514.00
ORCHID WAY	KINSELLA LN	CYCLAMEN WAY	E	\$61,676.00

OREILLY PL

Total Cost for Street: \$85,630.00

Survey Street	Start Street	End Street	Orientation	
OREILLY PL	8431 OREILLY PL	GREAT VALLEY DR	W	\$5,493.00
OREILLY PL	8454 OREILLY PL	8431 OREILLY PL	N/W	\$32,296.00
OREILLY PL	GREAT VALLEY DR	8454 OREILLY PL	E/S	\$47,841.00

ORELLI CT

Total Cost for Street: \$71,490.00

Survey Street	Start Street	End Street	Orientation	
ORELLI CT	8200 ORELLI CT	FLANNERY WAY	W	\$37,557.00
ORELLI CT	FLANNERY WAY	8201 ORELLI CT	E	\$33,933.00

ORINDA WAY**Total Cost for Street: \$209,508.00**

Survey Street	Start Street	End Street	Orientation	
ORINDA WAY	44TH ST	EL CERRITO WAY	S	\$52,928.00
ORINDA WAY	46TH ST	44TH ST	N	\$58,045.00
ORINDA WAY	47TH ST	46TH ST	N	\$13,357.00
ORINDA WAY	EL CERRITO WAY	47TH ST	S	\$85,178.00

ORIOLE WAY**Total Cost for Street: \$227,205.00**

Survey Street	Start Street	End Street	Orientation	
ORIOLE WAY	3252 ORIOLE WAY	DELANEY DR	N	\$137,059.00
ORIOLE WAY	DELANEY DR	GOLDFINCH WAY	S	\$74,306.00
ORIOLE WAY	GOLDFINCH WAY	3252 ORIOLE WAY	S	\$15,840.00

ORKNEY CT**Total Cost for Street: \$20,968.00**

Survey Street	Start Street	End Street	Orientation	
ORKNEY CT	8060 ORKNEY CT	8054 ORKNEY CT	W	\$3,932.00
ORKNEY CT	8064 ORKNEY CT	DURNESS WAY	W	\$8,996.00
ORKNEY CT	DURNESS WAY	8061 ORKNEY CT	E	\$8,040.00

ORO WAY**Total Cost for Street: \$234,212.00**

Survey Street	Start Street	End Street	Orientation	
ORO WAY	8922 ORO WAY	8928 ORO WAY	S	\$20,300.00
ORO WAY	8928 ORO WAY	8946 ORO WAY	W	\$16,560.00
ORO WAY	8946 ORO WAY	8958 ORO WAY	E	\$7,300.00
ORO WAY	8958 ORO WAY	PECAN AVE	S	\$96,780.00
ORO WAY	COWDEN CT	MCNEELY WAY	N	\$26,580.00
ORO WAY	MCNEELY WAY	8923 ORO WAY	N	\$24,760.00
ORO WAY	PECAN AVE	COWDEN CT	W	\$38,512.00
ORO WAY	PECOR WAY	PECAN AVE	N	\$3,420.00

ORONO CT**Total Cost for Street: \$63,622.00**

Survey Street	Start Street	End Street	Orientation	
ORONO CT	4701 ORONO CT	PAPAYA DR	E	\$27,068.00
ORONO CT	PAPAYA DR	4701 ORONO CT	W	\$36,554.00

ORPHEUM WAY**Total Cost for Street: \$454,186.00**

Survey Street	Start Street	End Street	Orientation	
ORPHEUM WAY	7632 ORPHEUM WAY	HEPBURN WAY	S	\$24,378.00
ORPHEUM WAY	7676 ORPHEUM WAY	WINJE DR	E	\$185,594.00
ORPHEUM WAY	7683 ORPHEUM WAY	7633 ORPHEUM WAY	N	\$83,242.00
ORPHEUM WAY	BOGART WAY	7683 ORPHEUM WAY	W	\$43,280.00
ORPHEUM WAY	GARBO WAY	BOGART WAY	W	\$30,660.00
ORPHEUM WAY	HEPBURN WAY	7676 ORPHEUM WAY	S	\$37,096.00
ORPHEUM WAY	MEGAN ANN WAY	GARBO WAY	W	\$24,728.00
ORPHEUM WAY	WINJE DR	MEGAN ANN WAY	W	\$25,208.00

ORSI CIR**Total Cost for Street: \$402,348.00**

Survey Street	Start Street	End Street	Orientation	
ORSI CIR	6166 ORSI CIR	6212 ORSI CIR	E	\$52,160.00
ORSI CIR	6167 ORSI CIR	WOODLEIGH DR	N	\$87,572.00
ORSI CIR	6212 ORSI CIR	WOODLEIGH DR	N	\$75,546.00
ORSI CIR	6213 ORSI CIR	6167 ORSI CIR	W	\$48,480.00
ORSI CIR	GENA CT	6213 ORSI CIR	S	\$30,330.00
ORSI CIR	WOODLEIGH DR	6166 ORSI CIR	S	\$108,260.00

ORT WAY**Total Cost for Street: \$197,372.00**

Survey Street	Start Street	End Street	Orientation	
ORT WAY	7625 ORT WAY	MIDTOWN DR	N	\$40,266.00
ORT WAY	7630 ORT WAY	DAVIDSON DR	E	\$69,130.00
ORT WAY	DAVIDSON DR	7625 ORT WAY	W	\$31,096.00
ORT WAY	MIDTOWN DR	7630 ORT WAY	S	\$56,880.00

ORTIZ CT**Total Cost for Street: \$94,770.00**

Survey Street	Start Street	End Street	Orientation	
ORTIZ CT	8420 ORTIZ CT	ACER WAY	S	\$52,090.00
ORTIZ CT	ACER WAY	8420 ORTIZ CT	N	\$42,680.00

ORVAL WAY**Total Cost for Street: \$36,120.00**

Survey Street	Start Street	End Street	Orientation	
ORVAL WAY	4005 ORVAL WAY	APPLE BLOSSOM WAY	E	\$9,640.00
ORVAL WAY	APPLE BLOSSOM WAY	4005 ORVAL WAY	W	\$26,480.00

ORVIETO CT**Total Cost for Street: \$8,148.00**

Survey Street	Start Street	End Street	Orientation	
ORVIETO CT	9465 ORVIETO CT	WINEBERRY WAY	N	\$2,112.00
ORVIETO CT	WINEBERRY WAY	9465 ORVIETO CT	S	\$6,036.00

ORWELL CT**Total Cost for Street: \$17,396.00**

Survey Street	Start Street	End Street	Orientation	
ORWELL CT	9526 ORWELL CT	BOTHWELL DR	S	\$10,612.00
ORWELL CT	BOTHWELL DR	9527 ORWELL CT	N	\$6,784.00

OSBORNE CT**Total Cost for Street: \$54,309.00**

Survey Street	Start Street	End Street	Orientation	
OSBORNE CT	3209 OSBORNE CT	ANGELINA AVE	W	\$22,025.00
OSBORNE CT	ANGELINA AVE	3209 OSBORNE CT	E	\$32,284.00

OSGOOD WAY**Total Cost for Street: \$221,500.00**

Survey Street	Start Street	End Street	Orientation	
OSGOOD WAY	5014 OSGOOD WAY	5044 OSGOOD WAY	E	\$62,940.00
OSGOOD WAY	5021 OSGOOD WAY	BRAMHALL WAY	N	\$20,668.00
OSGOOD WAY	5044 OSGOOD WAY	HINSEY WAY	N	\$22,020.00
OSGOOD WAY	5049 OSGOOD WAY	5021 OSGOOD WAY	W	\$68,952.00
OSGOOD WAY	8260 BRAMHALL WAY	5049 OSGOOD WAY	S	\$20,260.00
OSGOOD WAY	SMITH FARM CT	5014 OSGOOD WAY	S	\$26,660.00

OSLO CT**Total Cost for Street: \$111,712.00**

Survey Street	Start Street	End Street	Orientation	
OSLO CT	4205 OSLO CT	WALERGA RD	N	\$56,000.00
OSLO CT	WALERGA RD	4205 OSLO CT	S	\$55,712.00

OSPNEY CT**Total Cost for Street: \$123,692.00**

Survey Street	Start Street	End Street	Orientation	
OSPNEY CT	6640 OSPNEY CT	KINGBIRD WAY	W	\$65,024.00
OSPNEY CT	KINGBIRD WAY	6640 OSPNEY CT	E	\$58,668.00

OSSMAN CT**Total Cost for Street: \$81,108.00**

Survey Street	Start Street	End Street	Orientation	
OSSMAN CT	9567 OSSMAN CT	BOTHWELL DR	N	\$39,028.00
OSSMAN CT	BOTHWELL DR	9566 OSSMAN CT	S	\$42,080.00

OTEROL CT**Total Cost for Street: \$126,998.00**

Survey Street	Start Street	End Street	Orientation	
OTEROL CT	4205 OTEROL CT	DE VILLE CT	S	\$40,853.00
OTEROL CT	DE VILLE CT	EASTERN AVE	S	\$23,954.00
OTEROL CT	EASTERN AVE	4205 OTEROL CT	N	\$62,191.00

OTIS CT**Total Cost for Street: \$116,700.00**

Survey Street	Start Street	End Street	Orientation	
OTIS CT	4437 OTIS CT	JAN DR	W	\$56,200.00
OTIS CT	JAN DR	4437 OTIS CT	E	\$60,500.00

OTIUM CT**Total Cost for Street: \$78,140.00**

Survey Street	Start Street	End Street	Orientation	
OTIUM CT	8133 OTIUM CT	8165 OTIUM CT	W	\$31,960.00
OTIUM CT	8146 OTIUM CT	FILIFERA WAY	E	\$16,780.00
OTIUM CT	8164 OTIUM CT	8150 OTIUM CT	E	\$29,400.00

OTIUM WAY**Total Cost for Street: \$250,230.00**

Survey Street	Start Street	End Street	Orientation	
OTIUM WAY	EAGLE PEAK WAY	FALCON VIEW DR	S	\$22,265.00
OTIUM WAY	FALCON VIEW DR	8129 OTIUM WAY	W	\$137,340.00
OTIUM WAY	FILIFERA WAY	FALCON VIEW DR	E	\$90,625.00

OTTOMEYER CT**Total Cost for Street: \$63,070.00**

Survey Street	Start Street	End Street	Orientation	
OTTOMEYER CT	3948 OTTOMEYER CT	RAMSEY DR	E	\$26,040.00
OTTOMEYER CT	RAMSEY DR	3948 OTTOMEYER CT	W	\$37,030.00

OTTOMON WAY**Total Cost for Street: \$311,922.00**

Survey Street	Start Street	End Street	Orientation	
OTTOMON WAY	9460 OTTOMON WAY	MAIN AVE	N	\$170,622.00
OTTOMON WAY	MAIN AVE	ROTHERFIELD WAY	S	\$45,378.00
OTTOMON WAY	ROTHERFIELD WAY	9460 OTTOMON WAY	S	\$95,922.00

OUTLOOK DR**Total Cost for Street: \$71,678.00**

Survey Street	Start Street	End Street	Orientation	
OUTLOOK DR	ADAGIO WAY	ROSEVILLE RD	S/E	\$3,164.00
OUTLOOK DR	ANDANTE DR	VILLAVIEW DR	S	\$24,993.00
OUTLOOK DR	ROSEVILLE RD	ANDANTE DR	W/S	\$17,184.00
OUTLOOK DR	VILLAVIEW DR	ADAGIO WAY	N	\$26,337.00

OUTPOST CT**Total Cost for Street: \$214,890.70**

Survey Street	Start Street	End Street	Orientation	
OUTPOST CT	WINDING OAK DR	WINDING OAK DR	S	\$214,890.70

OVERBROOK WAY**Total Cost for Street: \$228,722.00**

Survey Street	Start Street	End Street	Orientation	
OVERBROOK WAY	CREEK VIEW WAY	HEMLOCK ST	S	\$124,074.00
OVERBROOK WAY	HEMLOCK ST	CREEK VIEW WAY	N	\$104,648.00

OVERTON WAY**Total Cost for Street: \$53,827.00**

Survey Street	Start Street	End Street	Orientation	
OVERTON WAY	BOSCASTLE WAY	MORCOTT WAY	E	\$31,159.00
OVERTON WAY	MORCOTT WAY	BOSCASTLE WAY	W	\$22,668.00

OVERWOOD CT**Total Cost for Street: \$58,469.00**

Survey Street	Start Street	End Street	Orientation	
OVERWOOD CT	6001 OVERWOOD CT	LAKE NATOMA DR	N	\$27,877.00
OVERWOOD CT	LAKE NATOMA DR	6001 OVERWOOD CT	S	\$30,592.00

OWENS WAY**Total Cost for Street: \$460,039.00**

Survey Street	Start Street	End Street	Orientation	
OWENS WAY	CANTEL WAY	CUMMINGS WAY	N	\$186,401.00
OWENS WAY	CUMMINGS WAY	WATT AVE	N	\$40,160.00
OWENS WAY	WATT AVE	CANTEL WAY	S	\$233,478.00

OWLCREST CT**Total Cost for Street: \$69,202.00**

Survey Street	Start Street	End Street	Orientation	
OWLCREST CT	7212 FOXFIELD WY	7315 OWLCREST CT	W	\$36,268.00
OWLCREST CT	7319 OWLCREST CT	FOXFIELD WAY	W	\$32,934.00

OXFORD HILL CT**Total Cost for Street: \$43,600.00**

Survey Street	Start Street	End Street	Orientation	
OXFORD HILL CT	8540 OXFORD HILL CT	LAKEWOOD PARK DR	S	\$16,096.00
OXFORD HILL CT	LAKEWOOD PARK DR	8541 OXFORD HILL CT	N	\$27,504.00

OXWOOD DR**Total Cost for Street: \$602,406.00**

Survey Street	Start Street	End Street	Orientation	
OXWOOD DR	4306 OXWOOD DR	WESTPORTER DR	W	\$10,864.00
OXWOOD DR	4325 OXWOOD DR	ROSEPORT WAY	E	\$62,040.00
OXWOOD DR	4328 OXWOOD DR	4412 OXWOOD DR	S	\$175,629.00
OXWOOD DR	4412 OXWOOD DR	MAYHEW RD	S	\$68,720.00
OXWOOD DR	LEAFMONT WAY	ROSE VALLEY WAY	N	\$28,216.00
OXWOOD DR	MAYHEW RD	ROSECREST WAY	N	\$15,328.00
OXWOOD DR	ROSE VALLEY WAY	ROSEFIELD WAY	N	\$89,972.00
OXWOOD DR	ROSECREST WAY	LEAFMONT WAY	N	\$28,896.00
OXWOOD DR	ROSEFIELD WAY	4325 OXWOOD DR	N	\$24,893.00
OXWOOD DR	ROSEPORT WAY	TALLYHO DR	E	\$25,708.00
OXWOOD DR	TALLYHO DR	4306 OXWOOD DR	W	\$55,636.00
OXWOOD DR	WESTPORTER DR	4328 OXWOOD DR	W	\$16,504.00

OZRO CT**Total Cost for Street: \$92,636.00**

Survey Street	Start Street	End Street	Orientation	
OZRO CT	4122 OZRO CT	CLENDENEN WAY	SE	\$55,804.00
OZRO CT	CLENDENEN WAY	4122 OZRO CT	NW	\$36,832.00

OZZIE CT**Total Cost for Street: \$52,916.00**

Survey Street	Start Street	End Street	Orientation	
OZZIE CT	3100 OZZIE CT	LAKE DR	E	\$29,076.00
OZZIE CT	LAKE DR	3100 OZZIE CT	W	\$23,840.00

PABLO DR**Total Cost for Street: \$428,678.00**

Survey Street	Start Street	End Street	Orientation	
PABLO DR	ANDREA BLVD	LANCELOT DR	W	\$202,595.00
PABLO DR	EAGLE VIEW WAY	VILLAGE OAK CT	N/W	\$8,362.00
PABLO DR	LANCELOT DR	PHLOX CT	E	\$53,328.00
PABLO DR	PHLOX CT	ANDREA BLVD	E	\$49,772.00
PABLO DR	ROCA WAY	EAGLE VIEW WAY	N	\$61,350.00
PABLO DR	SPREADING OAK CT	ANDREA BLVD	W	\$28,657.00
PABLO DR	VILLAGE OAK CT	SPREADING OAK CT	W	\$24,614.00

PACIFIC BEACH CT**Total Cost for Street: \$68,564.00**

Survey Street	Start Street	End Street	Orientation	
PACIFIC BEACH CT	4647 PACIFIC BEACH CT	SUNRISE WOODS WAY	E	\$27,224.00
PACIFIC BEACH CT	SUNRISE WOODS WAY	4246 PACIFIC BEACH CT	W	\$41,340.00

PACIFIC DUNES CT**Total Cost for Street: \$78,620.00**

Survey Street	Start Street	End Street	Orientation	
PACIFIC DUNES CT	7830 PACIFIC DUNES CT	7838 PACIFIC DUNES CT	W	\$13,792.00
PACIFIC DUNES CT	7839 PACIFIC DUNES CT	7826 PACIFIC DUNES CT	E	\$12,528.00
PACIFIC DUNES CT	7842 PACIFIC DUNES CT	PHOENICIAN WAY	W	\$29,596.00
PACIFIC DUNES CT	PHOENICIAN WAY	7843 PACIFIC DUNES CT	E	\$22,704.00

PACIFIC GROVE CT**Total Cost for Street: \$121,830.00**

Survey Street	Start Street	End Street	Orientation	
PACIFIC GROVE CT	8334 PACIFIC GROVE CT	SUNRISE MIST WAY	N	\$62,400.00
PACIFIC GROVE CT	SUNRISE MIST WAY	8334 PACIFIC GROVE CT	S	\$59,430.00

PACIFIC HILLS WAY**Total Cost for Street: \$587,915.00**

Survey Street	Start Street	End Street	Orientation	
PACIFIC HILLS WAY	8672 PACIFIC HILLS WAY	8742 PACIFIC HILLS WAY	S	\$144,653.00
PACIFIC HILLS WAY	8729 PACIFIC HILLS WAY	LAKEWOOD RD	N	\$81,252.00
PACIFIC HILLS WAY	8742 PACIFIC HILLS WAY	REDLANDS WAY	W	\$35,100.00
PACIFIC HILLS WAY	LAKEWOOD RD	PRAIRIEWOODS DR	N	\$70,984.00
PACIFIC HILLS WAY	PRAIRIEWOODS DR	WESTERN SUN WAY	W	\$61,814.00
PACIFIC HILLS WAY	REDLANDS WAY	WESTERN SUN WAY	W	\$33,116.00
PACIFIC HILLS WAY	WESTERN SUN WAY	8737 PACIFIC HILLS WAY	E	\$160,996.00

PACIFIC PALM CT**Total Cost for Street: \$162,196.00**

Survey Street	Start Street	End Street	Orientation	
PACIFIC PALM CT	5353 PACIFIC PALM CT	PALM AVE	W	\$84,020.00
PACIFIC PALM CT	PALM AVE	5353 PACIFIC PALM CT	E	\$78,176.00

PACIFIC PARK WAY**Total Cost for Street: \$152,433.00**

Survey Street	Start Street	End Street	Orientation	
PACIFIC PARK WAY	BLACK SAND WAY	OCEAN PARK DR	SE	\$86,293.00
PACIFIC PARK WAY	OCEAN PARK DR	SHELL BEACH DR	N	\$51,648.00
PACIFIC PARK WAY	SHELL BEACH DR	BLACK SAND WAY	NW	\$14,492.00

PACKARD CT**Total Cost for Street: \$61,534.00**

Survey Street	Start Street	End Street	Orientation	
PACKARD CT	4812 PACKARD CT	4816 PARKCARD CT	S	\$10,742.00
PACKARD CT	4816 PARKCARD CT	FOSTER WAY	N	\$27,128.00
PACKARD CT	FOSTER WAY	4812 PACKARD CT	S	\$23,664.00

PADOVA CT**Total Cost for Street: \$36,772.00**

Survey Street	Start Street	End Street	Orientation	
PADOVA CT	8171 PADOVA CT	STRAWBRIDGE DR	E	\$13,288.00
PADOVA CT	STRAWBRIDGE DR	8174 PADOVA CT	W	\$23,484.00

PAGE CT**Total Cost for Street: \$61,677.00**

Survey Street	Start Street	End Street	Orientation	
PAGE CT	5611 PAGE CT	PALM AVE	W	\$29,591.00
PAGE CT	PALM AVE	5611 PAGE CT	E	\$32,086.00

PAGEANT DR**Total Cost for Street: \$360,665.00**

Survey Street	Start Street	End Street	Orientation	
---------------	--------------	------------	-------------	--

Sacramento County

Access Compliance Survey Report - Sidewalks

Cost Summary

PAGEANT DR	DUET CT	FLORADORA DR	E	\$113,850.00
PAGEANT DR	EISENHOWER DR	PARFAIT DR	N	\$63,560.00
PAGEANT DR	FLORADORA DR	EISENHOWER DR	W	\$151,470.00
PAGEANT DR	PARFAIT DR	EISENHOWER DR	W	\$31,785.00

PAGEL CT

Total Cost for Street: \$37,332.00

Survey Street	Start Street	End Street	Orientation	
PAGEL CT	5309 PAGEL CT	PALM AVE	W	\$19,740.00
PAGEL CT	5312 PAGEL CT	5309 PAGEL CT	W	\$1,260.00
PAGEL CT	PALM AVE	5312 PAGEL CT	E	\$16,332.00

PAINTER WAY

Total Cost for Street: \$463,311.00

Survey Street	Start Street	End Street	Orientation	
PAINTER WAY	4149 PAINTER WAY	SCHOFIELD WAY	N	\$107,292.00
PAINTER WAY	LARCHMONT DR	SCHOFIELD WAY	S	\$25,104.00
PAINTER WAY	LUMRY ST	4149 PAINTER WAY	N	\$101,352.00
PAINTER WAY	SCHOFIELD WAY	LUMRY ST	S	\$229,563.00

PAINTROCK CT

Total Cost for Street: \$67,064.00

Survey Street	Start Street	End Street	Orientation	
PAINTROCK CT	3423 PAINTROCK CT	YELLOWTAIL WAY	N	\$26,348.00
PAINTROCK CT	3430 PAINTROCK CT	3423 PAINTROCK CT	N	\$5,016.00
PAINTROCK CT	YELLOWTAIL WAY	3430 PAINTROCK CT	S	\$35,700.00

PAISLEY WAY

Total Cost for Street: \$187,720.00

Survey Street	Start Street	End Street	Orientation	
PAISLEY WAY	4808 PAISLEY WAY	4824 PAISLEY WAY	E	\$8,780.00
PAISLEY WAY	4824 PAISLEY WAY	MARLBOROUGH WAY	E	\$71,100.00
PAISLEY WAY	BROMPTON CT	JACOB LN	W	\$56,420.00
PAISLEY WAY	JACOB LN	4808 PAISLEY WAY	E	\$25,200.00
PAISLEY WAY	MARLBOROUGH WAY	BROMPTON CT	W	\$26,220.00

PAJARO CT

Total Cost for Street: \$105,297.00

Survey Street	Start Street	End Street	Orientation	
PAJARO CT	500 PAJARO CT	540 PAJARO CT	E	\$33,644.00
PAJARO CT	540 PAJARO CT	RODANTE WAY	N	\$24,468.00
PAJARO CT	575 PAJARO CT	521 PAJARO CT	W	\$20,125.00
PAJARO CT	RODANTE WAY	575 PAJARO CT	S	\$27,060.00

PALACIO WAY

Total Cost for Street: \$146,726.00

Survey Street	Start Street	End Street	Orientation	
PALACIO WAY	4310 PALACIO WAY	4328 PALACIO WAY	S	\$41,190.00
PALACIO WAY	4321 PALACIO WAY	4310 PALACIO WAY	N	\$25,760.00
PALACIO WAY	4328 PALACIO WAY	LAS ENCINITAS DR	E	\$49,360.00
PALACIO WAY	LAS ENCINITAS DR	4321 PALACIO WAY	W	\$30,416.00

PALADENA ST

Total Cost for Street: \$154,209.00

Survey Street	Start Street	End Street	Orientation	
PALADENA ST	ALTADENA WAY	MYRTLE AVE	E	\$36,968.00
PALADENA ST	MYRTLE AVE	PASADENA AVE	W	\$73,083.00
PALADENA ST	PASADENA AVE	ALTADENA WAY	E	\$44,158.00

PALADIN WAY

Total Cost for Street: \$153,370.00

Survey Street	Start Street	End Street	Orientation	
PALADIN WAY	7120 PALADIN WAY	RIO LINDA BLVD	S	\$38,956.00
PALADIN WAY	7131 PALADIN WAY	ARCHWAY AVE	W	\$36,405.00

Sacramento County

Access Compliance Survey Report - Sidewalks

Cost Summary

PALADIN WAY	ARCHWAY AVE	7120 PALADIN WAY	E	\$34,441.00
PALADIN WAY	RIO LINDA BLVD	7131 PALADIN WAY	N	\$43,568.00

PALATINE PL

Total Cost for Street: \$65,865.00

Survey Street	Start Street	End Street	Orientation	
PALATINE PL	6840 PALATINE PL	STANFORD OAK DR	E	\$44,844.00
PALATINE PL	STANFORD OAK DR	6839 PALATINE PL	W	\$21,021.00

PALM AVE

Total Cost for Street: \$10,691,050.33

Survey Street	Start Street	End Street	Orientation	
PALM AVE	4050 PALM AVE	HARRISON ST	S	\$58,306.00
PALM AVE	4071 PALM AVE	ROSEVILLE RD	N	\$122,032.00
PALM AVE	4427 PALM AVE	HILLSDALE BLVD	N	\$104,038.00
PALM AVE	5528 PALM AVE	GARFIELD AVE	N	\$78,896.00
PALM AVE	5635 PALM AVE	5625 PALM AVE	N	\$39,336.00
PALM AVE	5818 PALM AVE	MANZANITA AVE	S	\$121,758.00
PALM AVE	6513 PALM AVE	AGATE WAY	N	\$15,200.00
PALM AVE	6633 PALM AVE	BUSH WAY	N	\$34,592.00
PALM AVE	6708 PALM AVE	6710 PALM AVE	S	\$7,800.00
PALM AVE	6827 PALM AVE	ALDORAE ST	N	\$30,668.00
PALM AVE	6918 PALM AVE	PAPAYA DR	S	\$10,520.00
PALM AVE	6921 PALM AVE	6917 PALM AVE	N	\$9,820.00
PALM AVE	7034 PALM AVE	7048 PALM AVE	S	\$33,472.00
PALM AVE	7120 PALM AVE	DOVE DR	S	\$11,996.00
PALM AVE	7225 PALM AVE	CASTLE ST	N	\$36,100.00
PALM AVE	7344 PALM AVE	SAN JUAN AVE	S	\$19,340.00
PALM AVE	AGATE WAY	SANDSTONE ST	N	\$21,480.00
PALM AVE	ALDORAE ST	PAGEL CT	N	\$30,652.00
PALM AVE	AUBURN BLVD	TAHAMA ST	N	\$148,416.00
PALM AVE	BELLFLOWER WAY	LEAVITT WAY	N	\$15,930.00
PALM AVE	BUSH WAY	5250 PALM AVE	N	\$8,296.00
PALM AVE	CASTLE ST	SAN JUAN AVE	S	\$791,429.88
PALM AVE	COLLEGE OAKS DR	KOHLER RD	S	\$194,973.86
PALM AVE	DEWEY DR	HICKORY HILL CT	S	\$442,428.29
PALM AVE	DOVE DR	7134 PALM AVE	S	\$131,105.35
PALM AVE	END OF SIDEWALK	KOHLER RD	S	\$40,780.00
PALM AVE	ENSIGN ST	6810 PALM AVE	S	\$203,550.82
PALM AVE	FLAGSTONE ST	LYNNADEANE CT	N	\$140,050.38
PALM AVE	FOOTHILL GARDEN CT	HEMLOCK ST	S	\$52,155.00
PALM AVE	GARFIELD AVE	END OF SIDEWALK	S	\$544,139.76
PALM AVE	HACKBERRY LN	MANZANITA AVE	S	\$514,253.56
PALM AVE	HAMILTON ST	HILLSDALE BLVD	S	\$229,080.00
PALM AVE	HARRISON ST	4200 PALM AVE	S	\$87,045.00
PALM AVE	HEMLOCK ST	AUBURN BLVD	S	\$243,471.00
PALM AVE	HERITAGE DR	SANDSTONE ST	S	\$48,376.00
PALM AVE	HICKORY HILL CT	ENSIGN ST	S	\$17,268.00
PALM AVE	HILLSDALE BLVD	TYLER ST	S	\$182,972.00
PALM AVE	HOLLY LN	PAPAYA DR	S	\$213,780.37
PALM AVE	KOHLER RD	WALNUT AVE	S	\$43,373.00
PALM AVE	LEAVITT WAY	6951 PALM AVE	N	\$160,861.37
PALM AVE	LUCE AVE	DUDLEY BLVD	S	\$76,520.00
PALM AVE	MANZANITA AVE	END OF SIDEWALK	N	\$2,027,355.84

Sacramento County

Access Compliance Survey Report - Sidewalks

Cost Summary

PALM AVE	OLEANDER DR	5212 OLEANDER DR	S	\$419,280.22
PALM AVE	PACIFIC PALM CT	6911 PALM AVE	N	\$213,780.14
PALM AVE	PAGE CT	PRY CT	N	\$28,518.00
PALM AVE	PAGEL CT	DEWEY DR	N	\$11,960.00
PALM AVE	PALMDALE WAY	HAMILTON ST	S	\$146,151.78
PALM AVE	PAPAYA DR	7028 PALM AVE	S	\$257,024.42
PALM AVE	PRY CT	WALNUT AVE	N	\$37,864.00
PALM AVE	RAPID CT	PAGE CT	N	\$54,068.00
PALM AVE	ROSEVILLE RD	PALMDALE WAY	S	\$185,155.90
PALM AVE	SAN JUAN AVE	CASTLE ST	N	\$523,478.47
PALM AVE	SANDSTONE ST	OLEANDER DR	S	\$142,772.00
PALM AVE	SHAVER CT	FOOTHILL GARDEN CT	S	\$46,496.00
PALM AVE	SONORA WAY	AGATE WAY	N	\$97,803.97
PALM AVE	TAHAMA ST	HEMLOCK ST	N	\$31,510.00
PALM AVE	TYLER ST	DATE AVE	S	\$211,459.21
PALM AVE	WALERGA RD	4427 PALM AVE	N	\$174,820.00
PALM AVE	WALNUT AVE	SHAVER CT	S	\$765,290.74

PALM DR

Total Cost for Street: \$937,225.61

Survey Street	Start Street	End Street	Orientation	
PALM DR	5916 PALM DR	6000 PALM DR	S	\$45,189.00
PALM DR	6017 PALM ESTATES CT	PALM ESTATES CT	N	\$5,060.00
PALM DR	6244 PALM DR	ROYAL PALM WAY	S	\$12,424.00
PALM DR	6336 PALM DR	6344 PALM DR	S	\$14,580.00
PALM DR	6344 PALM DR	6408 PALM DR	E	\$75,548.00
PALM DR	6345 PALM DR	MARCO WAY	N	\$8,720.00
PALM DR	6408 PALM DR	PARKWOOD CT	S	\$26,552.00
PALM DR	6615 PALM DR	SCENIC HEIGHTS WAY	N	\$17,716.00
PALM DR	FAIR OAKS BLVD	5912 PALM DR	S	\$98,095.84
PALM DR	MARCO WAY	2901 MARCO WAY	N	\$244,893.01
PALM DR	PALM ESTATES CT	PANAMA AVE	N	\$14,272.00
PALM DR	PANAMA AVE	FAIR OAKS BLVD	N	\$82,680.00
PALM DR	PARKWOOD CT	6500 PALM DR	S	\$62,012.00
PALM DR	PERTH WAY	MARCO WAY	N	\$91,083.89
PALM DR	ROYAL PALM WAY	6316 PALM DR	S	\$109,271.87
PALM DR	SCENIC HEIGHTS WAY	SAN LORENZO WAY	N	\$29,128.00

PALM ESTATES CT

Total Cost for Street: \$62,016.00

Survey Street	Start Street	End Street	Orientation	
PALM ESTATES CT	2917 PALM ESTATES CT	PALM DR	W	\$31,320.00
PALM ESTATES CT	PALM DR	2917 PALM ESTATES CT	E	\$30,696.00

PALM ST

Total Cost for Street: \$207,428.00

Survey Street	Start Street	End Street	Orientation	
PALM ST	ARNOLD AVE	WATT AVE	S	\$85,358.00
PALM ST	DUDLEY BLVD	PALM ST	S	\$12,834.00
PALM ST	PALM ST	ARNOLD AVE	S	\$25,944.00
PALM ST	WATT AVE	ARNOLD AVE	N	\$83,292.00

PALMA PKWY

Total Cost for Street: \$63,790.00

Survey Street	Start Street	End Street	Orientation	
PALMA PKWY	EAST PKWY	GOES PKWY	E	\$27,210.00
PALMA PKWY	GOES PKWY	EAST PKWY	W	\$36,580.00

PALMAIRE WAY**Total Cost for Street: \$158,952.00**

Survey Street	Start Street	End Street	Orientation	
PALMAIRE WAY	GETAWAY CT	6520 PALMAIRE WAY	S	\$27,308.00
PALMAIRE WAY	INVERRARY CT	GETAWAY CT	S	\$36,012.00
PALMAIRE WAY	SIDEWALK STARTS	TRAJAN DR	E	\$82,860.00
PALMAIRE WAY	TRAJAN DR	INVERRARY CT	S	\$12,772.00

PALMDALE WAY**Total Cost for Street: \$599,474.60**

Survey Street	Start Street	End Street	Orientation	
PALMDALE WAY	PALM AVE	WATROUS AVE	W	\$300,571.00
PALMDALE WAY	WATROUS AVE	PALM AVE	E	\$298,903.60

PALMDELL WAY**Total Cost for Street: \$351,318.00**

Survey Street	Start Street	End Street	Orientation	
PALMDELL WAY	6912 PALMDELL WAY	PAPAYA DR	S	\$39,260.00
PALMDELL WAY	DOVE DR	PAMPAS WAY	N	\$50,724.00
PALMDELL WAY	N SIMS WAY	6901 PALMDELL WAY	N	\$25,104.00
PALMDELL WAY	PAMPAS WAY	PAPAYA DR	N	\$65,944.00
PALMDELL WAY	PAPAYA DR	DOVE DR	S	\$170,286.00

PALMER HOUSE DR**Total Cost for Street: \$1,028,543.00**

Survey Street	Start Street	End Street	Orientation	
PALMER HOUSE DR	7472 PALMER HOUSE DR	PALMER HOUSE DR	S	\$37,580.00
PALMER HOUSE DR	BLACKHAWK DR	FLAMINGO WAY	E	\$113,600.00
PALMER HOUSE DR	CLEMENT CIR	MCTAVISH CIR	W	\$39,140.00
PALMER HOUSE DR	CONRAD DR	NOMAD WAY	W	\$31,425.00
PALMER HOUSE DR	FLAMINGO WAY	CONRAD DR	W	\$35,780.00
PALMER HOUSE DR	FLORIN RD	FLAMINGO WAY	W	\$9,936.00
PALMER HOUSE DR	GERBER RD	MALORY CT	E	\$12,256.00
PALMER HOUSE DR	GREYHAWK CT	PICKOI CIR	W	\$62,560.00
PALMER HOUSE DR	LINDALE DR	GREYHAWK CT	W	\$27,100.00
PALMER HOUSE DR	LOUCRETA DR	BLACKHAWK DR	E	\$52,770.00
PALMER HOUSE DR	MACFADDEN DR	MCCLINTOCK WAY	E	\$26,550.00
PALMER HOUSE DR	MALORY CT	MCBETH WAY	E	\$30,048.00
PALMER HOUSE DR	MCBETH WAY	MACFADDEN DR	E	\$16,260.00
PALMER HOUSE DR	MCCLINTOCK WAY	MCMULLEN WAY	E	\$51,450.00
PALMER HOUSE DR	MCFERGUS CT	PICKOI CIR	E	\$20,120.00
PALMER HOUSE DR	MCMULLEN WAY	RENTON WAY	E	\$26,295.00
PALMER HOUSE DR	MCTAVISH CIR	MCTAVISH CIR	W	\$43,408.00
PALMER HOUSE DR	NOMAD WAY	LINDALE DR	W	\$19,960.00
PALMER HOUSE DR	PALMER HOUSE DR	MCMULLEN WAY	W	\$68,885.00
PALMER HOUSE DR	PICKOI CIR	SCOTTSDALE DR	W	\$149,000.00
PALMER HOUSE DR	SCOTTSDALE DR	SKANDER WAY	W	\$71,290.00
PALMER HOUSE DR	SKANDER WAY	7472 PALMER HOUSE DR	W	\$83,130.00

PALMERSON DR**Total Cost for Street: \$3,573,772.43**

Survey Street	Start Street	End Street	Orientation	
PALMERSON DR	9032 PALMERSON DR	9108 PALMERSON DR	E	\$69,443.00
PALMERSON DR	9108 PALMERSON DR	SHERBROOK WAY	E	\$45,941.00
PALMERSON DR	9237 PALMERSON DR	BRYCEWOOD WAY	E	\$100,729.00
PALMERSON DR	9431 PALMERSON DR	OLD ENGLAND CT	E	\$8,113.00
PALMERSON DR	APLAND PL	ELGIN HILLS WAY	E	\$21,724.00
PALMERSON DR	BEAUFORD CT	POKER LN	E	\$16,047.00

Sacramento County

Access Compliance Survey Report - Sidewalks

Cost Summary

PALMERSON DR	BLAKEPOINTE WAY	TRAVARY WAY	N	\$36,665.00
PALMERSON DR	BRYCEWOOD WAY	PEARLSTONE DR	E	\$88,608.00
PALMERSON DR	COPPER RIDGE WAY	DON JULIO BLVD	N	\$121,918.00
PALMERSON DR	DON JULIO BLVD	SOLITUDE CT	S	\$32,862.00
PALMERSON DR	ELGIN HILLS WAY	SCOTSWOOD WAY	E	\$31,564.00
PALMERSON DR	ELVERTA RD	PALMERSON DR	E	\$142,098.00
PALMERSON DR	FALCON VIEW DR	ZACHIS WAY	S	\$68,045.00
PALMERSON DR	FLYNN WAY	9243 PALMERSON DR	E	\$14,569.00
PALMERSON DR	FORRESTER WAY	OAK FLAT WAY	E	\$164,760.00
PALMERSON DR	FURNESS WAY	N LOOP BLVD	E	\$28,676.00
PALMERSON DR	HARSTON WAY	BEAUFORD CT	E	\$10,472.00
PALMERSON DR	HEARTLAND DR	WOOD SORREL WAY	W	\$66,048.00
PALMERSON DR	LARIMAR CT	BLAKEPOINTE WAY	N	\$12,652.00
PALMERSON DR	LILAC RIDGE CT	9032 PALMERSON DR	S/E	\$84,936.00
PALMERSON DR	LONGSPUR WAY	OLD DAIRY DR	W	\$24,003.00
PALMERSON DR	MEANDERING WAY	ROCKY MEADOW WAY	N	\$71,900.00
PALMERSON DR	MISTY PASS WAY	FALCON VIEW DR	S	\$156,281.00
PALMERSON DR	N LOOP BLVD	SHANDWICK DR	W	\$222,124.00
PALMERSON DR	NEW BRITTON CIR	NEW BRITTON CIR	W	\$29,057.00
PALMERSON DR	NEW HARTFORD CT	POKER LN	W	\$27,918.00
PALMERSON DR	OAK FLAT WAY	WINTER OAK WAY	S	\$26,450.00
PALMERSON DR	OBEN FELL CT	APLAND PL	E	\$17,545.00
PALMERSON DR	OLD DAIRY DR	N LOOP BLVD	W	\$132,240.00
PALMERSON DR	OLD ENGLAND CT	WHITEHAVEN WAY	E	\$56,289.00
PALMERSON DR	OPPOSITE OF 9153	OPPOSTIE OF 9201 PALMERSON	W	\$32,674.00
PALMERSON DR	OPPOSTIE OF 9201	OPPOSITE OF 9221 PALMERSON	W	\$66,177.00
PALMERSON DR	OPPOSTIE OF 9225	HEARTLAND DR	W	\$26,897.00
PALMERSON DR	PALMERSON DR	SWINDON WAY	E	\$166,614.00
PALMERSON DR	PEARLSTONE DR	OBEN FELL CT	E	\$14,487.00
PALMERSON DR	POKER LN	HARSTON WAY	W	\$44,630.00
PALMERSON DR	RIMSTONE PL	WINDFORD WAY	S	\$47,793.00
PALMERSON DR	ROCKY MEADOW WAY	DON JULIO BLVD	N	\$66,170.00
PALMERSON DR	SCOTSWOOD WAY	WINDFORD WAY	E/N	\$82,654.00
PALMERSON DR	SHANDWICK DR	PALMERSON DR	W	\$598,387.43
PALMERSON DR	SHERBROOK WAY	OPPOSITE OF 9149 PALMERSON	W	\$6,756.00
PALMERSON DR	SOLITUDE CT	RIMSTONE PL	S	\$7,376.00
PALMERSON DR	SWINDON WAY	N LOOP BLVD	E	\$133,824.00
PALMERSON DR	TETOTOM PARK WAY	NEW BRITTON CIR	W	\$32,126.00
PALMERSON DR	TRAVARY WAY	LARIMAR CT	S	\$36,221.00
PALMERSON DR	WHITEHAVEN WAY	FLYNN WAY	E	\$59,664.00
PALMERSON DR	WINDFORD WAY	LILAC RIDGE CT	S	\$40,937.00
PALMERSON DR	WINTER OAK WAY	LONGSPUR WAY	W	\$122,669.00
PALMERSON DR	WOOD SORREL WAY	TETOTOM PARK WAY	W	\$36,509.00
PALMERSON DR	ZACHIS WAY	WINTER OAK WAY	S	\$21,530.00

PALMGATE CT

Total Cost for Street: \$63,140.00

Survey Street	Start Street	End Street	Orientation	
PALMGATE CT	5647 PALMGATE CT	TIMBERCREEK WAY	W	\$33,508.00
PALMGATE CT	TIMBERCREEK WAY	5647 PALMGATE CT	E	\$29,632.00

PALMIAS CT

Total Cost for Street: \$47,700.00

Survey Street	Start Street	End Street	Orientation	
---------------	--------------	------------	-------------	--

Sacramento County

Access Compliance Survey Report - Sidewalks

Cost Summary

PALMIAS CT	8730 PALMIAS CT	INGRID WAY	E	\$22,500.00
PALMIAS CT	INGRID WAY	8730 PALMIAS CT	W	\$25,200.00

PALMTREE CT

Total Cost for Street: \$26,980.00

Survey Street	Start Street	End Street	Orientation	
PALMTREE CT	6729 PALMTREE CT	DEWEY DR	N	\$15,460.00
PALMTREE CT	DEWEY DR	6729 PALMTREE CT	S	\$11,520.00

PALMYRA DR

Total Cost for Street: \$772,442.00

Survey Street	Start Street	End Street	Orientation	
PALMYRA DR	7769 PALMYRA DR	CHAPARRAL WAY	E	\$22,656.00
PALMYRA DR	7792 PALMYRA DR	TAMARA DR	W	\$73,768.00
PALMYRA DR	7797 PALMYRA DR	DORY WAY	N	\$43,456.00
PALMYRA DR	BAHAMA CT	JUAN WAY	E	\$113,792.00
PALMYRA DR	CHAPARRAL WAY	BAHAMA CT	E	\$48,796.00
PALMYRA DR	DORY WAY	7792 PALMYRA DR	S	\$98,230.00
PALMYRA DR	DYMICO CT	7797 PALMYRA DR	E	\$19,900.00
PALMYRA DR	JUAN WAY	MADISON AVE	E	\$15,504.00
PALMYRA DR	MADISON AVE	ROMERO WAY	W	\$223,532.00
PALMYRA DR	ROMERO WAY	DORY WAY	S	\$58,880.00
PALMYRA DR	TAMARA DR	DYMICO CT	E	\$53,928.00

PALOMARIN CT

Total Cost for Street: \$103,379.00

Survey Street	Start Street	End Street	Orientation	
PALOMARIN CT	8260 PALOMARIN CT	INSKIP DR	W	\$49,513.00
PALOMARIN CT	INSKIP DR	8261 PALOMARIN CT	E	\$53,866.00

PAMLEE CT

Total Cost for Street: \$27,229.00

Survey Street	Start Street	End Street	Orientation	
PAMLEE CT	4009 PAMLEE CT	LINDA LOU DR	W	\$13,877.00
PAMLEE CT	LINDA LOU DR	4009 PAMLEE CT	E	\$13,352.00

PAMPAS WAY

Total Cost for Street: \$257,438.00

Survey Street	Start Street	End Street	Orientation	
PAMPAS WAY	6954 PAMPAS WAY	PALMDELL WAY	W	\$75,546.00
PAMPAS WAY	6957 PAMPAS WAY	PAPAYA DR	N	\$61,120.00
PAMPAS WAY	PALMDELL WAY	6957 PAMPAS WAY	E	\$64,060.00
PAMPAS WAY	PAPAYA DR	6954 PAMPAS WAY	S	\$56,712.00

PANAMA AVE

Total Cost for Street: \$923,798.79

Survey Street	Start Street	End Street	Orientation	
PANAMA AVE	2933 PANAMA AVE	PALM DR	W	\$32,200.00
PANAMA AVE	3109 PANAMA AVE	3041 PANAMA AVE	W	\$27,680.00
PANAMA AVE	3139 PANAMA AVE	3137 PANAMA AVE	W	\$11,820.00
PANAMA AVE	3205 PANAMA AVE	STANLEY AVE	W	\$21,200.00
PANAMA AVE	HOMESWEET WAY	STANLEY AVE	E	\$83,308.00
PANAMA AVE	PALM DR	HOMESWEET WAY	E	\$82,504.00
PANAMA AVE	STANLEY AVE	3139 PANAMA AVE	W	\$665,086.79

PANAY CT

Total Cost for Street: \$545,469.10

Survey Street	Start Street	End Street	Orientation	
PANAY CT	2800 PANAY CT	PANAY CT	E	\$48,100.00
PANAY CT	2819 PANAY CT	2801 PANAY CT	W	\$56,632.00
PANAY CT	2829 PANAY CT	2819 PANAY CT	W	\$1,456.00
PANAY CT	KENNETH AVE	KENNETH AVE	N	\$59,659.99

Sacramento County

Access Compliance Survey Report - Sidewalks

Cost Summary

PANAY CT	PANAY CT	KENNETH AVE	W	\$379,621.11
----------	----------	-------------	---	--------------

PANDORA CT

Total Cost for Street: \$73,408.00

Survey Street	Start Street	End Street	Orientation	
PANDORA CT	9430 PANDORA CT	BUFFALO AVE	E	\$35,804.00
PANDORA CT	BUFFALO AVE	9430 PANDORA CT	W	\$37,604.00

PANGA PL

Total Cost for Street: \$32,784.00

Survey Street	Start Street	End Street	Orientation	
PANGA PL	2338 PANGA PL	PYRITES WAY	E	\$20,068.00
PANGA PL	PYRITES WAY	2338 PANGA PL	W	\$12,716.00

PAPAYA DR

Total Cost for Street: \$1,126,660.00

Survey Street	Start Street	End Street	Orientation	
PAPAYA DR	4701 PAPAYA DR	DEWEY DR	N	\$4,300.00
PAPAYA DR	4827 PAPAYA DR	IPSWITCH CT	N	\$18,738.00
PAPAYA DR	ASHFIELD WAY	WILL ROGERS DR	W	\$26,980.00
PAPAYA DR	CARDINAL RD	ROBIN RD	E	\$89,072.00
PAPAYA DR	DEWEY DR	SELKIRK WAY	S	\$10,820.00
PAPAYA DR	HILLRIDGE WAY	SOMERVILLE WAY	W	\$27,452.00
PAPAYA DR	IPSWITCH CT	4701 PAPAYA DR	N	\$176,960.00
PAPAYA DR	KETTERING CIR	4827 PAPAYA DR	W	\$78,626.00
PAPAYA DR	MOUNT VERNON WAY	KETTERING CIR	W	\$21,400.00
PAPAYA DR	ORONO CT	RUSTIC RD	S	\$28,368.00
PAPAYA DR	PALM AVE	PALMDELL WAY	W	\$85,120.00
PAPAYA DR	PALMDELL WAY	HILLRIDGE WAY	W	\$46,642.00
PAPAYA DR	PAMPAS WAY	PALM AVE	E	\$19,860.00
PAPAYA DR	PINTADO CT	PAMPAS WAY	E	\$20,520.00
PAPAYA DR	ROBIN RD	PALMDELL WAY	E	\$24,080.00
PAPAYA DR	ROCKLAND WAY	CARDINAL RD	E	\$206,322.00
PAPAYA DR	RUSTIC RD	ROCKLAND WAY	S	\$69,212.00
PAPAYA DR	SELKIRK WAY	ORONO CT	S	\$78,320.00
PAPAYA DR	SOMERVILLE WAY	ASHFIELD WAY	W	\$74,084.00
PAPAYA DR	WILL ROGERS DR	KETTERING CIR	W	\$19,784.00

PAQUIN CT

Total Cost for Street: \$30,745.00

Survey Street	Start Street	End Street	Orientation	
PAQUIN CT	6708 PAQUIN CT	STILLWATER WAY	S	\$12,365.00
PAQUIN CT	STILLWATER WAY	6710 PAQUIN CT	N	\$18,380.00

PAR PKWY

Total Cost for Street: \$76,892.00

Survey Street	Start Street	End Street	Orientation	
PAR PKWY	7682 PAR PKWY	EAGLE PARK DR	S	\$7,080.00
PAR PKWY	BIRDIE CT	GERBER RD	E	\$6,460.00
PAR PKWY	BOGEY CT	BIRDIE CT	E	\$9,040.00
PAR PKWY	EAGLE PARK DR	BOGEY CT	E	\$16,100.00
PAR PKWY	GERBER RD	GOLF CLUB CT	W	\$10,152.00
PAR PKWY	GOLF CLUB CT	7678 PAR PKWY	W	\$28,060.00

PARACHUTE CT

Total Cost for Street: \$48,060.00

Survey Street	Start Street	End Street	Orientation	
PARACHUTE CT	9038 PARACHUTE CT	RUNWAY DR	S	\$26,500.00
PARACHUTE CT	RUNWAY DR	9038 PARACHUTE CT	N	\$21,560.00

PARADISE DR**Total Cost for Street: \$367,745.57**

Survey Street	Start Street	End Street	Orientation	
PARADISE DR	4301 PARADISE DR	LISA MARIE WAY	W	\$34,176.00
PARADISE DR	LINCOLN AVE	TRABERT CT	E	\$68,880.00
PARADISE DR	LISA MARIE WAY	LINCOLN AVE	W	\$60,728.00
PARADISE DR	STOLLWOOD DR	WISE CT	W	\$29,976.00
PARADISE DR	TRABERT CT	WOODKNOLL WAY	E	\$36,780.00
PARADISE DR	WISE CT	4325 PARADISE DR	W	\$85,645.57
PARADISE DR	WOODKNOLL WAY	STOLLWOOD DR	E	\$51,560.00

PARAGON WAY**Total Cost for Street: \$338,866.12**

Survey Street	Start Street	End Street	Orientation	
PARAGON WAY	2940 PARAGON WAY	END OF SIDEWALK	S/E	\$87,744.00
PARAGON WAY	ROBERTSON AVE	SIRBUCK WAY	W	\$79,336.44
PARAGON WAY	SIRBUCK WAY	2940 PARAGON WAY	W/N	\$160,601.68
PARAGON WAY	START OF SIDEWALK	SIRBUCK WAY	W	\$11,184.00

PARDILLO AVE**Total Cost for Street: \$102,368.00**

Survey Street	Start Street	End Street	Orientation	
PARDILLO AVE	8650 PARDILLO AVE	8654 PARDILLO AVE	S	\$16,140.00
PARDILLO AVE	8654 PARDILLO AVE	HICKORY AVE	S	\$42,532.00
PARDILLO AVE	EL SOBRANTE WAY	8651 PARDILLO AVE	N	\$13,980.00
PARDILLO AVE	HICKORY AVE	EL SOBRANTE WAY	N	\$29,716.00

PARDUCCI WAY**Total Cost for Street: \$332,002.00**

Survey Street	Start Street	End Street	Orientation	
PARDUCCI WAY	9238 PARDUCCI WAY	PRUDHOE CT	S	\$69,525.00
PARDUCCI WAY	DELICATO WAY	LAS MONTANAS CT	N	\$18,487.00
PARDUCCI WAY	FITTLEWORTH WAY	DELICATO WAY	N	\$23,786.00
PARDUCCI WAY	FOPPIANO WAY	GRAND CRU DR	N	\$80,764.00
PARDUCCI WAY	GRAND CRU DR	9234 PARDUCCI WAY	S	\$115,724.00
PARDUCCI WAY	LAS MONTANAS CT	FOPPIANO WAY	N	\$23,716.00

PARFAIT DR**Total Cost for Street: \$187,305.00**

Survey Street	Start Street	End Street	Orientation	
PARFAIT DR	9200 PARFAIT DR	KESWICK WAY	W	\$54,185.00
PARFAIT DR	HUNTSMAN DR	HUNTSMAN DR	S	\$99,060.00
PARFAIT DR	KESWICK WAY	HUNTSMAN DR	S	\$25,100.00
PARFAIT DR	PAGEANT DR	9200 PARFAIT DR	E	\$8,960.00

PARGO PL**Total Cost for Street: \$31,380.00**

Survey Street	Start Street	End Street	Orientation	
PARGO PL	2324 PARGO PL	GOLD STATION DR	W	\$18,188.00
PARGO PL	GOLD STATION DR	2324 PARGO PL	E	\$13,192.00

PARK ESTATES DR**Total Cost for Street: \$333,460.00**

Survey Street	Start Street	End Street	Orientation	
PARK ESTATES DR	BRENTWOOD RD	SANDRINGHAM RD	N	\$6,404.00
PARK ESTATES DR	EL CAMINO AVE	PENNLAND DR	W	\$42,984.00
PARK ESTATES DR	EL PRADO WAY	PARKWOOD DR	E	\$63,336.00
PARK ESTATES DR	MEADOWBROOK RD	PENNLAND DR	S	\$29,652.00
PARK ESTATES DR	PARKWOOD DR	EL PRADO WAY	W	\$106,192.00
PARK ESTATES DR	PENNLAND DR	MEADOWBROOK RD	N	\$75,016.00
PARK ESTATES DR	SANDRINGHAM RD	PARKWOOD DR	N	\$9,876.00

PARK GREEN CT**Total Cost for Street: \$206,834.00**

Survey Street	Start Street	End Street	Orientation	
PARK GREEN CT	4404 PARK GREEN CT	SESAME ST	S	\$38,040.00
PARK GREEN CT	4451 PARK GREEN CT	4403 PARK GREEN CT	N	\$104,650.00
PARK GREEN CT	SESAME ST	4451 PARK GREEN CT	S	\$64,144.00

PARK PLACE DR**Total Cost for Street: \$370,032.00**

Survey Street	Start Street	End Street	Orientation	
PARK PLACE DR	1717 PARK PLACE DR	OLIVE OAK WAY	W	\$57,460.00
PARK PLACE DR	1729 PARK PLACE DR	1717 PARK PLACE DR	S	\$13,944.00
PARK PLACE DR	1736 PARK PLACE DR	1744 PARK PLACE DR	S	\$13,380.00
PARK PLACE DR	1737 PARK PLACE DR	1729 PARK PLACE DR	N	\$17,208.00
PARK PLACE DR	1744 PARK PLACE DR	1752 PARK PLACE DR	N	\$13,348.00
PARK PLACE DR	1752 PARK PLACE DR	THOR WAY	E	\$54,856.00
PARK PLACE DR	ARDEN WAY	OLIVE OAK WAY	E	\$13,296.00
PARK PLACE DR	OLIVE OAK WAY	ARDEN WAY	W	\$42,124.00
PARK PLACE DR	PUMA WAY	1736 PARK PLACE DR	E	\$53,756.00
PARK PLACE DR	THOR WAY	1737 PARK PLACE DR	W	\$90,660.00

PARK RIDGE CT**Total Cost for Street: \$60,568.00**

Survey Street	Start Street	End Street	Orientation	
PARK RIDGE CT	2121 PARK RIDGE CT	COTTAGE WAY	W	\$30,168.00
PARK RIDGE CT	COTTAGE WAY	2121 PARK RIDGE CT	E	\$30,400.00

PARK TOWNE CIR**Total Cost for Street: \$290,043.00**

Survey Street	Start Street	End Street	Orientation	
PARK TOWNE CIR	BUTANO DR	PARK TOWNE CIR	W	\$100,640.00
PARK TOWNE CIR	PARK TOWNE CIR	PARK TOWNE CIR	S	\$189,403.00

PARKER AVE**Total Cost for Street: \$554,439.00**

Survey Street	Start Street	End Street	Orientation	
PARKER AVE	44TH ST	45TH ST	S	\$7,610.00
PARKER AVE	45TH ST	48TH ST	S	\$139,440.00
PARKER AVE	48TH ST	49TH ST	S	\$74,640.00
PARKER AVE	49TH ST	STOCKTON BLVD	S	\$43,308.00
PARKER AVE	BELL AVE	PARKER AVE	E	\$67,295.00
PARKER AVE	HOWARD AVE	44TH ST	N	\$153,830.00
PARKER AVE	STOCKTON BLVD	48TH ST	N	\$68,316.00

PARKERLAND CT**Total Cost for Street: \$50,552.00**

Survey Street	Start Street	End Street	Orientation	
PARKERLAND CT	8620 PARKERLAND CT	ALMOND AVE	N	\$25,308.00
PARKERLAND CT	ALMOND AVE	8620 PARKERLAND CT	S	\$25,244.00

PARKGATE WAY**Total Cost for Street: \$108,790.00**

Survey Street	Start Street	End Street	Orientation	
PARKGATE WAY	STEVENSON AVE	WHEATLAND DR	W	\$61,110.00
PARKGATE WAY	WHEATLAND DR	STEVENSON AVE	E	\$47,680.00

PARKOAKS DR**Total Cost for Street: \$411,536.00**

Survey Street	Start Street	End Street	Orientation	
PARKOAKS DR	5790 PARKOAKS DR	WOODRIDGE CT	E	\$73,040.00
PARKOAKS DR	ASLIN WAY	TINA CT	W	\$39,160.00
PARKOAKS DR	COYLE AVE	5790 PARKOAKS DR	E	\$141,736.00
PARKOAKS DR	EDGERTON WAY	COYLE AVE	W	\$26,428.00

Sacramento County

Access Compliance Survey Report - Sidewalks

Cost Summary

PARKOAKS DR	HILLTOP DR	ASLIN WAY	W	\$28,392.00
PARKOAKS DR	PARKCREEK CIR	HILLTOP DR	W	\$79,620.00
PARKOAKS DR	TINA CT	EDGERTON WAY	W	\$23,160.00

PARKVILLE CT

Total Cost for Street: \$157,175.00

Survey Street	Start Street	End Street	Orientation	
PARKVILLE CT	5426 PARKVILLE CT	ROBLE WAY	N/W	\$93,909.00
PARKVILLE CT	ROBLE WAY	5426 PARKVILLE CT	E/S	\$63,266.00

PARKWOOD CT

Total Cost for Street: \$144,664.00

Survey Street	Start Street	End Street	Orientation	
PARKWOOD CT	3001 PARKWOOD CT	3015 PARKWOOD CT	N	\$29,200.00
PARKWOOD CT	3015 PARKWOOD CT	PALM DR	E	\$35,664.00
PARKWOOD CT	3016 PARKWOOD CT	3001 PARKWOOD CT	S	\$41,740.00
PARKWOOD CT	PALM DR	3016 PARKWOOD CT	W	\$38,060.00

PARKWOOD DR

Total Cost for Street: \$637,081.07

Survey Street	Start Street	End Street	Orientation	
PARKWOOD DR	2321 PARKWOOD DR	PARK ESTATES DR	W	\$7,408.00
PARKWOOD DR	OGDEN WAY	PARK ESTATES DR	W	\$82,414.84
PARKWOOD DR	PARK ESTATES DR	PARKWOOD DR	W	\$542,066.23
PARKWOOD DR	PARKWOOD DR	PARK ESTATES DR	E	\$5,192.00

PARLIAMENT CIR

Total Cost for Street: \$241,020.00

Survey Street	Start Street	End Street	Orientation	
PARLIAMENT CIR	1833 PARLIAMENT CIR	SUFFOLK WAY	W	\$117,524.00
PARLIAMENT CIR	SUFFOLK WAY	1833 PARLIAMENT CIR	N	\$123,496.00

PARNEVIK CT

Total Cost for Street: \$25,496.00

Survey Street	Start Street	End Street	Orientation	
PARNEVIK CT	10291 PARNEVIK CT	SORENSTAM DR	N	\$15,656.00
PARNEVIK CT	SORENSTAM DR	10290 PARNEVIK CT	W	\$9,840.00

PARQUE VISTA WAY

Total Cost for Street: \$192,548.00

Survey Street	Start Street	End Street	Orientation	
PARQUE VISTA WAY	ADELINA WAY	SAINT RUBEN CT	N	\$30,464.00
PARQUE VISTA WAY	GLANCY CT	ADELINA WAY	N	\$27,852.00
PARQUE VISTA WAY	SAINT RUBEN CT	WALNUT AVE	N	\$26,872.00
PARQUE VISTA WAY	WALNUT AVE	GLANCY DR	S	\$107,360.00

PASADEAN AVE

Total Cost for Street: \$801,221.93

Survey Street	Start Street	End Street	Orientation	
PASADEAN AVE	DENA WAY	WINDING WAY	NE	\$341,949.18
PASADEAN AVE	RUTGERS WAY	PASADENA AVE	SW	\$288,825.27
PASADEAN AVE	WINDING WAY	RUTGERS WAY	SW	\$170,447.48

PASADENA AVE

Total Cost for Street: \$3,305,435.84

Survey Street	Start Street	End Street	Orientation	
PASADENA AVE	3826 PASADENA AVE	AUBURN BLVD	E	\$87,606.00
PASADENA AVE	4044 PASADENA AVE	NORRIS AVE	S	\$15,168.00
PASADENA AVE	4149 PASADENA AVE	MELZENDA WAY	N	\$22,524.00
PASADENA AVE	4248 PASADENA AVE	4330 PASADENA AVE	S	\$34,280.00
PASADENA AVE	4330 PASADENA AVE	4420 PASADENA AVE	S	\$30,972.00
PASADENA AVE	4424 PASADAENA AVE	TERRA VISTA WAY	S	\$32,260.00
PASADENA AVE	4431 PASADENA AVE	PASADENA AVE	N	\$67,510.00
PASADENA AVE	4835 PASADENA AVE	VARSITY CT	W	\$25,236.00

Sacramento County

Access Compliance Survey Report - Sidewalks

Cost Summary

PASADENA AVE	4868 PASADENA AVE	AUBURN BLVD	E	\$107,473.50
PASADENA AVE	4887 PASADENA AVE	ORANGE GROVE AVE	NW	\$123,169.50
PASADENA AVE	ABERDEEN WAY	SIDEWALK ENDS	S	\$217,695.28
PASADENA AVE	AUBURN BLVD	3812 PASADENA AVE	W	\$680,252.76
PASADENA AVE	COPPERTREE WAY	EDISON AVE	S	\$26,025.00
PASADENA AVE	DARTMOUTH DR	WINDING WAY	W	\$25,646.00
PASADENA AVE	DEBBIE LN	NORRIS AVE	S	\$62,845.88
PASADENA AVE	EDISON AVE	SIDEWALK ENDS	N	\$13,035.00
PASADENA AVE	END OF SIDEWALK	AUBURN BLVD	S	\$113,427.00
PASADENA AVE	GREEN FOREST LN	AUBURN BLVD	E	\$113,753.60
PASADENA AVE	HAMILTON ST	END OF SIDEWALK	N	\$191,808.00
PASADENA AVE	IRELAND ST	SIDEWALK ENDS	S	\$10,280.00
PASADENA AVE	LEVENDI LN	NEWELL ST	N	\$44,537.38
PASADENA AVE	MELZENDA WAY	NORRIS AVE	N	\$66,309.00
PASADENA AVE	NEWELL ST	SESAME ST	N	\$66,545.00
PASADENA AVE	ORANGE GROVE AVE	VARSITY CT	W	\$256,655.87
PASADENA AVE	PALADENA ST	PONDERAY LN	N	\$32,446.00
PASADENA AVE	PASADENA AVE	WHEAT ST	N	\$10,220.00
PASADENA AVE	PASAROBLES DR	PALADENA ST	N	\$101,027.00
PASADENA AVE	RUTGERS WAY	SIDEWALK ENDS	W	\$4,750.00
PASADENA AVE	SIDEWALK BEGINS	WOODPOINTE CIR	W	\$31,667.00
PASADENA AVE	SPENCER WAY	TERRA VISTA WAY	S	\$106,326.26
PASADENA AVE	TERRA VISTA WAY	COPPERTREE WAY	S	\$45,022.00
PASADENA AVE	VANDER WAY	4215 PASADENA AVE	N	\$127,541.92
PASADENA AVE	VARSITY CT	4761 PASADENA AVE	W	\$16,780.00
PASADENA AVE	WHEAT ST	VANDER WAY	N	\$74,394.00
PASADENA AVE	WINDING WAY	SIDEWALK ENDS	W	\$273,466.89
PASADENA AVE	WOODPOINTE CIR	ABERDEEN WAY	S	\$46,780.00

PASAROBLES DR

Total Cost for Street: \$174,817.00

Survey Street	Start Street	End Street	Orientation	
PASAROBLES DR	MYRTLE AVE	PASADENA AVE	W	\$96,359.00
PASAROBLES DR	PASADENA AVE	MYRTLE AVE	E	\$78,458.00

PASEO RIO WAY

Total Cost for Street: \$152,720.00

Survey Street	Start Street	End Street	Orientation	
PASEO RIO WAY	FOLSOM BLVD	MIRA DEL RIO DR	E	\$100,924.00
PASEO RIO WAY	MIRA DEL RIO DR	FOLSOM BLVD	W	\$51,796.00

PASTORI WAY

Total Cost for Street: \$408,764.00

Survey Street	Start Street	End Street	Orientation	
PASTORI WAY	8447 PASTORI WAY	CLIFFCREST DR	N	\$124,163.00
PASTORI WAY	8455 PASTORI WAY	8447 PASTORI WAY	W	\$16,056.00
PASTORI WAY	8459 PASTORI WAY	8455 PASTORI WAY	E	\$14,562.00
PASTORI WAY	CLIFFCREST DR	CASABLANCA WAY	S	\$202,713.00
PASTORI WAY	SIRANI CT	8459 PASTORI WAY	N	\$51,270.00

PATHFINDER CT

Total Cost for Street: \$62,848.00

Survey Street	Start Street	End Street	Orientation	
PATHFINDER CT	8714 PATHFINDER CT	PATHFINDER WAY	S	\$1,840.00
PATHFINDER CT	8746 PATHFINDER CT	8714 PATHFINDER CT	N	\$53,888.00
PATHFINDER CT	PATHFINDER WAY	8746 PATHFINDER CT	S	\$7,120.00

PATHFINDER WAY**Total Cost for Street: \$172,036.00**

Survey Street	Start Street	End Street	Orientation	
PATHFINDER WAY	KINGDALE AVE	PATHFINDER CT	E	\$25,448.00
PATHFINDER WAY	PATHFINDER CT	WESTHAVEN DR	W	\$89,496.00
PATHFINDER WAY	SPRINGHILLS WAY	KINGDALE AVE	E	\$57,092.00

PATHWAY CT**Total Cost for Street: \$24,632.00**

Survey Street	Start Street	End Street	Orientation	
PATHWAY CT	4930 PATHWAY CT	RIMWOOD DR	E	\$14,180.00
PATHWAY CT	RIMWOOD DR	4930 PATHWAY CT	W	\$10,452.00

PATIENCE CT**Total Cost for Street: \$43,004.00**

Survey Street	Start Street	End Street	Orientation	
PATIENCE CT	7040 PATIENCE CT	7048 PATIENCE CT	E	\$15,488.00
PATIENCE CT	7048 PATIENCE CT	SAVANT DR	E	\$5,456.00
PATIENCE CT	SAVANT DR	7040 PATIENCE CT	W	\$22,060.00

PATRIC WAY**Total Cost for Street: \$322,000.00**

Survey Street	Start Street	End Street	Orientation	
PATRIC WAY	4821 PATRIC WAY	WALNUT AVE	S	\$170,660.00
PATRIC WAY	MASON LN	WENDY CT	N	\$18,620.00
PATRIC WAY	OLYMPIA CT	4821 PATRIC WAY	N	\$37,358.00
PATRIC WAY	WALNUT AVE	MASON LN	N	\$76,356.00
PATRIC WAY	WENDY CT	OLYMPIA CT	N	\$19,006.00

PATTE WAY**Total Cost for Street: \$230,534.00**

Survey Street	Start Street	End Street	Orientation	
PATTE WAY	LAKE NATOMA DR	ROCK CT	N	\$54,540.00
PATTE WAY	ROCK CT	TONKIN DR	N	\$45,868.00
PATTE WAY	TONKIN DR	LAKE NATOMA DR	S	\$130,126.00

PATTERSON WAY**Total Cost for Street: \$991,357.76**

Survey Street	Start Street	End Street	Orientation	
PATTERSON WAY	PATTERSON WAY	STOCKTON BLVD	N	\$560,947.18
PATTERSON WAY	STOCKTON BLVD	6216 PATTERSON WAY	S	\$430,410.58

PATTI JO DR**Total Cost for Street: \$380,258.00**

Survey Street	Start Street	End Street	Orientation	
PATTI JO DR	5143 PATTI JO DR	TEAL WAY	W	\$28,760.00
PATTI JO DR	5146 PATTI JO DR	KIPP WAY	S	\$17,260.00
PATTI JO DR	KIPP WAY	OLEANDER DR	S	\$48,648.00
PATTI JO DR	MEADOWVISTA DR	OLEANDER DR	W	\$71,610.00
PATTI JO DR	OLEANDER DR	5143 PATTI JO DR	N	\$192,960.00
PATTI JO DR	TEAL WAY	MEADOWVISTA DR	W	\$21,020.00

PATTYPEART WAY**Total Cost for Street: \$292,908.00**

Survey Street	Start Street	End Street	Orientation	
PATTYPEART WAY	6218 PATTYPEART WAY	6226 PATTYPEART WAY	W	\$20,760.00
PATTYPEART WAY	6226 PATTYPEART WAY	6234 PATTYPEART WAY	E	\$13,400.00
PATTYPEART WAY	6234 PATTYPEART WAY	6314 PATTYPEART WAY	S	\$23,510.00
PATTYPEART WAY	6309 PATTYPEART WAY	CALIFORNIA AVE	N	\$101,060.00
PATTYPEART WAY	6314 PATTYPEART WAY	GRANT AVE	W	\$53,720.00
PATTYPEART WAY	CALIFORNIA AVE	6218 PATTYPEART WAY	S	\$37,808.00
PATTYPEART WAY	GRANT AVE	6309 PATTYPEART WAY	E	\$42,650.00

Sacramento County

Access Compliance Survey Report - Sidewalks

Cost Summary

PAVIN CT

Total Cost for Street: \$92,040.00

Survey Street	Start Street	End Street	Orientation	
PAVIN CT	7927 PAVIN CT	SORENSTAM DR	E	\$49,816.00
PAVIN CT	SORENSTAM DR	7926 PAVIN CT	W	\$42,224.00

PAXTON CT

Total Cost for Street: \$105,848.00

Survey Street	Start Street	End Street	Orientation	
PAXTON CT	4731 PAXTON CT	WINDING WAY	W	\$56,876.00
PAXTON CT	WINDING WAY	4731 PAXTON CT	E	\$48,972.00

PAYETTE DR

Total Cost for Street: \$228,908.00

Survey Street	Start Street	End Street	Orientation	
PAYETTE DR	FEATHER RIVER WAY	TUOLUMNE DR	W	\$102,380.00
PAYETTE DR	LA RIVIERA DR	POINT REYES WAY	W	\$23,160.00
PAYETTE DR	POINT REYES WAY	SQUAW VALLEY WAY	W	\$35,424.00
PAYETTE DR	SQUAW VALLEY WAY	FEATHER RIVER WAY	W	\$38,324.00
PAYETTE DR	TUOLUMNE DR	FEATHER RIVER WAY	E	\$29,620.00

PAYNE WAY

Total Cost for Street: \$328,051.00

Survey Street	Start Street	End Street	Orientation	
PAYNE WAY	3672 PAYNE WAY	POPLAR BLVD	S	\$128,644.00
PAYNE WAY	3675 PAYNE WAY	MCCLELLAN DR	E	\$39,126.00
PAYNE WAY	3681 PAYNE WAY	3675 PAYNE WAY	N	\$14,144.00
PAYNE WAY	MCCLELLAN DR	3672 PAYNE WAY	W	\$27,868.00
PAYNE WAY	POPLAR BLVD	3681 PAYNE WAY	N	\$118,269.00

PAYTON ST

Total Cost for Street: \$241,513.00

Survey Street	Start Street	End Street	Orientation	
PAYTON ST	EDISON AVE	RIO TINTO AVE	E	\$109,938.00
PAYTON ST	RIO TINTO AVE	RIO VISTA AVE	W	\$70,940.00
PAYTON ST	RIO VISTA AVE	EDISON AVE	W	\$60,635.00

PEABODY CT

Total Cost for Street: \$35,344.00

Survey Street	Start Street	End Street	Orientation	
PEABODY CT	4438 PEABODY CT	HOLWORTHY WAY	S	\$13,140.00
PEABODY CT	HOLWORTHY WAY	4438 PEABODY CT	N	\$22,204.00

PEACE CT

Total Cost for Street: \$32,660.00

Survey Street	Start Street	End Street	Orientation	
PEACE CT	3363 PEACE CT	S PORT DR	N	\$18,360.00
PEACE CT	S PORT DR	3367 PEACE CT	S	\$14,300.00

PEACEKEEPER WAY

Total Cost for Street: \$341,017.00

Survey Street	Start Street	End Street	Orientation	
PEACEKEEPER WAY	3028 PEACEKEEPER WAY	LUCE AVE	S	\$23,595.00
PEACEKEEPER WAY	ARNOLD AVE	WATT AVE	S	\$96,461.00
PEACEKEEPER WAY	DUDLEY BLVD	ROBERTS AVE	S	\$95,097.00
PEACEKEEPER WAY	LUCE AVE	DUDLEY BLVD	S	\$35,928.00
PEACEKEEPER WAY	ROBERTS AVE	ARNOLD AVE	S	\$29,728.00
PEACEKEEPER WAY	WATT AVE	ARNOLD AVE	N	\$60,208.00

PEACH BLOSSOM WAY

Total Cost for Street: \$108,160.00

Survey Street	Start Street	End Street	Orientation	
PEACH BLOSSOM WAY	PEARL WOOD WAY	SINGING TREE WAY	W	\$63,420.00
PEACH BLOSSOM WAY	SINGING TREE WAY	PEARL WOOD WAY	E	\$44,740.00

PEALE DR**Total Cost for Street: \$381,143.00**

Survey Street	Start Street	End Street	Orientation	
PEALE DR	4825 PEALE DR	PEALE DR	E/W	\$22,593.00
PEALE DR	DEMUTH CIR	4825 PEALE DR	N	\$85,873.00
PEALE DR	MONET WAY	VILLA DR	S	\$176,939.00
PEALE DR	PEALE DR	DEMUTH CIR	N	\$29,085.00
PEALE DR	VILLA DR	VILLA DR	S/N	\$66,653.00

PEAR ORCHARD CT**Total Cost for Street: \$12,784.00**

Survey Street	Start Street	End Street	Orientation	
PEAR ORCHARD CT	9020 PEAR ORCHARD CT	GREEN TOP WAY	S	\$2,424.00
PEAR ORCHARD CT	OLD ORCHARD WAY	9020 PEAR ORCHARD CT	N	\$10,360.00

PEARL BUSH CT**Total Cost for Street: \$13,076.00**

Survey Street	Start Street	End Street	Orientation	
PEARL BUSH CT	9292 PEARL BUSH CT	POINSETTIA DR	W	\$3,368.00
PEARL BUSH CT	POINSETTIA DR	9292 PEARL BUSH CT	E	\$9,708.00

PEARL DROP CT**Total Cost for Street: \$31,972.00**

Survey Street	Start Street	End Street	Orientation	
PEARL DROP CT	7953 PEARL DROP CT	SIERRA GOLD DR	W	\$22,244.00
PEARL DROP CT	SIERRA GOLD DR	7953 PEARL DROP CT	E	\$9,728.00

PEARL WOOD WAY**Total Cost for Street: \$295,842.00**

Survey Street	Start Street	End Street	Orientation	
PEARL WOOD WAY	4244 PEARL WOOD WAY	PEACH BLOSSOM WAY	S	\$133,250.00
PEARL WOOD WAY	CHAMONIX WAY	SINGING TREE WAY	N/E	\$100,876.00
PEARL WOOD WAY	PEACH BLOSSOM WAY	CHAMONIX CT	S	\$33,296.00
PEARL WOOD WAY	SINGING TREE WAY	4244 PEARL WOOD WAY	W	\$28,420.00

PEARLSTONE DR**Total Cost for Street: \$148,320.00**

Survey Street	Start Street	End Street	Orientation	
PEARLSTONE DR	BRYCEWOOD WAY	COOK RIOLO RD	S	\$73,948.00
PEARLSTONE DR	COOK RIOLO RD	PALMERSON DR	N	\$46,004.00
PEARLSTONE DR	PALMERSON DR	BRYCEWOOD WAY	S	\$28,368.00

PEARSON LN**Total Cost for Street: \$328,921.00**

Survey Street	Start Street	End Street	Orientation	
PEARSON LN	CRAIGHURST DR	DON JULIO BLVD	N	\$87,915.00
PEARSON LN	DON JULIO BLVD	CRAIGHURST DR	S	\$160,016.00
PEARSON LN	MELROSE DR	DON JULIO BLVD	SW	\$80,990.00

PEBBLE FIELD WAY**Total Cost for Street: \$136,058.00**

Survey Street	Start Street	End Street	Orientation	
PEBBLE FIELD WAY	9032 PEBBLE FIELD WAY	MARINA SOLEIL CT	W	\$1,982.00
PEBBLE FIELD WAY	9111 PEBBLE FIELD WAY	SOLEIL CT	E	\$7,052.00
PEBBLE FIELD WAY	9119 PEBBLE FIELD WAY	9111 PEBBLE FIELD WAY	N	\$6,652.00
PEBBLE FIELD WAY	9127 PEBBLE FIELD WAY	9119 PEBBLE FIELD WAY	S	\$4,024.00
PEBBLE FIELD WAY	COBBLE CREST DR	ROBBINS RD	W	\$11,386.00
PEBBLE FIELD WAY	COBBLE POINT WAY	SIDEWALK END	E	\$11,106.00
PEBBLE FIELD WAY	MARINA SOLEIL CT	COBBLE CREST DR	W	\$3,818.00
PEBBLE FIELD WAY	MARTINE CT	COBBLE POINT WAY	E	\$3,183.00
PEBBLE FIELD WAY	ROBBINS RD	9127 PEBBLE FIELD WAY	E	\$8,053.00
PEBBLE FIELD WAY	SIDEWALK START	STONE CLIFF WAY	N	\$30,288.00
PEBBLE FIELD WAY	SOLEIL CT	MARTINE CT	E	\$3,413.00

Sacramento County

Access Compliance Survey Report - Sidewalks

Cost Summary

PEBBLE FIELD WAY	STONE CLIFF WAY	9032 STONE CLIFF WAY	S	\$45,101.00
------------------	-----------------	----------------------	---	-------------

PEBBLE OAKS CT	Total Cost for Street:			\$25,600.00
-----------------------	-------------------------------	--	--	--------------------

Survey Street	Start Street	End Street	Orientation	
PEBBLE OAKS CT	4119 PEBBLE OAKS CT	BENJAMIN DR	S	\$10,280.00
PEBBLE OAKS CT	8255 PEBBLE OAKS CT	4119 PEBBLE OAKS CT	N	\$13,580.00
PEBBLE OAKS CT	BENJAMIN DR	8255 PEBBLE OAKS CT	N	\$1,740.00

PEBBLE RIDGE CT	Total Cost for Street:			\$33,665.00
------------------------	-------------------------------	--	--	--------------------

Survey Street	Start Street	End Street	Orientation	
PEBBLE RIDGE CT	7921 PEBBLE RIDGE CT	SUMMER SUNSET DR	E	\$16,305.00
PEBBLE RIDGE CT	SUMMER SUNSET DR	7922 PEBBLE RIDGE CT	W	\$17,360.00

PEBBLE SPRING CT	Total Cost for Street:			\$56,768.00
-------------------------	-------------------------------	--	--	--------------------

Survey Street	Start Street	End Street	Orientation	
PEBBLE SPRING CT	9048 PEBBLE SPRING CT	CAYMUS DR	S	\$33,376.00
PEBBLE SPRING CT	CAYMUS DR	9049 PEBBLE SPRING CT	N	\$23,392.00

PECAN AVE	Total Cost for Street:			\$2,096,372.26
------------------	-------------------------------	--	--	-----------------------

Survey Street	Start Street	End Street	Orientation	
PECAN AVE	5606 PECAN AVE	PERSHING AVE	E	\$98,132.00
PECAN AVE	5708 PECAN AVE	CUSTER AVE	W	\$15,910.00
PECAN AVE	6027 PECAN AVE	ORO WAY	W	\$13,190.00
PECAN AVE	6208 PECAN AVE	GREENBACK LN	W	\$12,810.00
PECAN AVE	6239 PECAN AVE	6225 PECAN AVE	W	\$29,160.00
PECAN AVE	6247 PECAN AVE	KIRSTEN CT	E	\$54,578.00
PECAN AVE	6423 PECAN AVE	AUGUSTINE CT	W	\$17,680.00
PECAN AVE	AMERIGO AVE	5607 PECAN AVE	W	\$116,857.41
PECAN AVE	AUGUSTINE CT	6432 PECAN AVE	W	\$88,645.08
PECAN AVE	CALVERT AVE	GREENBACK LN	W	\$401,412.13
PECAN AVE	COAN LN	AUGUSTINE CT	W	\$192,080.68
PECAN AVE	CRESCENDA LN	GREENBACK LN	E	\$9,720.00
PECAN AVE	CUSTER AVE	AMERIGO AVE	W	\$33,940.00
PECAN AVE	GENOA AVE	5801 PECAN AVE	W	\$115,700.95
PECAN AVE	GREEN RIVER WAY	PECAN AVE	E	\$5,688.00
PECAN AVE	GREENBACK LN	MCNEELY WAY	W	\$107,160.00
PECAN AVE	KIRSTEN CT	PLUM BLOSSOM CT	E	\$37,504.00
PECAN AVE	LEEDY LN	PERSHING AVE	E	\$84,501.87
PECAN AVE	MCNEELY WAY	6041 PECAN AVE	W	\$129,374.90
PECAN AVE	OLD ORCHARD WAY	6506 PECAN AVE	E	\$8,220.00
PECAN AVE	ORO WAY	GENOA AVE	W	\$191,424.00
PECAN AVE	PECAN AVE	PECAN RANCH CT	W	\$12,185.00
PECAN AVE	PECAN RANCH CT	PECAN AVE	W	\$14,144.00
PECAN AVE	PERSHING AVE	CUSTER AVE	W	\$178,302.24
PECAN AVE	PLUM BLOSSOM CT	OLD ORCHARD WAY	E	\$25,412.00
PECAN AVE	TERRAMORE DR	ORO WAY	E	\$102,640.00

PECAN RANCH CT	Total Cost for Street:			\$150,288.00
-----------------------	-------------------------------	--	--	---------------------

Survey Street	Start Street	End Street	Orientation	
PECAN RANCH CT	8950 PECAN RANCH CT	PECAN AVE	S	\$72,592.00
PECAN RANCH CT	PECAN AVE	8950 PECAN RANCH CT	N	\$77,696.00

PECANWOOD WAY	Total Cost for Street:			\$46,304.00
----------------------	-------------------------------	--	--	--------------------

Survey Street	Start Street	End Street	Orientation	
PECANWOOD WAY	6366 CERROMAR CIR	6366 CERROMAR CIR	N	\$21,664.00

Sacramento County

Access Compliance Survey Report - Sidewalks

Cost Summary

PECANWOOD WAY	CERROMAR CIR	6358 CERROMAR CIR	S	\$24,640.00
---------------	--------------	-------------------	---	-------------

PECK DR

Total Cost for Street: \$497,625.00

Survey Street	Start Street	End Street	Orientation	
PECK DR	53RD AVE	HARLEY WAY	W	\$170,385.00
PECK DR	6812 PECK DR	ROSWELL CT	W	\$29,940.00
PECK DR	6813 PECK DR	CUNNINGHAM WAY	N	\$31,120.00
PECK DR	ARVADA CT	LAWNWOOD DR	E	\$73,350.00
PECK DR	CHANDLER DR	MIRA CT	E	\$30,000.00
PECK DR	CUNNINGHAM WAY	6812 PECK DR	S	\$22,240.00
PECK DR	HARLEY WAY	CHANDLER DR	W	\$57,560.00
PECK DR	LAWNWOOD DR	53RD AVE	E	\$40,020.00
PECK DR	MIRA CT	ARVADA CT	E	\$26,310.00
PECK DR	ROSWELL CT	53RD AVE	W	\$16,700.00

PECKY CEDAR CT

Total Cost for Street: \$59,512.00

Survey Street	Start Street	End Street	Orientation	
PECKY CEDAR CT	3412 PECKY CEDAR CT	MEADOWGREEN CIR	E	\$31,004.00
PECKY CEDAR CT	MEADOWGREEN CIR	3412 PECKY CEDAR CT	W	\$28,508.00

PECOR WAY

Total Cost for Street: \$250,256.00

Survey Street	Start Street	End Street	Orientation	
PECOR WAY	8986 PECOR WAY	9028 PECOR WAY	E	\$20,508.00
PECOR WAY	8991 PECOR WAY	CLARISSA DR	S	\$9,160.00
PECOR WAY	9021 PECOR WAY	ORO WAY	W	\$14,660.00
PECOR WAY	9025 PECOR WAY	9021 PECOR WAY	E	\$10,004.00
PECOR WAY	9028 PECOR WAY	CLARISSA DR	S	\$19,432.00
PECOR WAY	CLARISSA DR	FILBERT AVE	S	\$87,324.00
PECOR WAY	FILBERT AVE	9021 PECOR WAY	N	\$87,168.00
PECOR WAY	ORO WAY	8991 PECOR WAY	W	\$2,000.00

PEDERSEN WAY

Total Cost for Street: \$335,481.00

Survey Street	Start Street	End Street	Orientation	
PEDERSEN WAY	4642 PEDERSEN WAY	MORAGA DR	E	\$112,700.00
PEDERSEN WAY	4655 PEDERSEN WAY	OAKBOUGH WAY	N	\$23,140.00
PEDERSEN WAY	4701 PEDERSEN WAY	4655 PEDERSEN WAY	W	\$56,185.00
PEDERSEN WAY	MEYER WAY	4642 PEDERSEN WAY	S	\$58,320.00
PEDERSEN WAY	MORAGA DR	4701 PEDERSEN WAY	W	\$64,676.00
PEDERSEN WAY	OAKBOUGH WAY	MEYER WAY	N	\$20,460.00

PEEVEY CT

Total Cost for Street: \$122,140.00

Survey Street	Start Street	End Street	Orientation	
PEEVEY CT	7054 PEEVEY CT	CANDELL CT	E	\$48,220.00
PEEVEY CT	MAYNARD WAY	7054 PEEVEY CT	W	\$73,920.00

PEKOE WAY

Total Cost for Street: \$256,079.00

Survey Street	Start Street	End Street	Orientation	
PEKOE WAY	7615 PEKOE WAY	LEMON TEA DR	N	\$10,548.00
PEKOE WAY	7624 PEKOE WAY	TEA CART WAY	W	\$66,285.00
PEKOE WAY	MARIALAINA CT	TEA CART CT	E	\$26,536.00
PEKOE WAY	TEA BERRY WAY	7624 PEKOE WAY	S	\$31,832.00
PEKOE WAY	TEA CART CT	7619 PEKOE WAY	E	\$57,568.00
PEKOE WAY	TEA CART WAY	TEA BERRY WAY	W	\$63,310.00

PELLIGRINI CT**Total Cost for Street: \$123,688.00**

Survey Street	Start Street	End Street	Orientation	
PELLIGRINI CT	8401 PELLIGRINI CT	TORINO WAY	E	\$57,376.00
PELLIGRINI CT	TORINO WAY	8400 PELLIGRINI CT	W	\$66,312.00

PENN CENTRAL CT**Total Cost for Street: \$42,700.00**

Survey Street	Start Street	End Street	Orientation	
PENN CENTRAL CT	424 PENN CENTRAL CT	ELVERTA RAIL WAY	N	\$17,180.00
PENN CENTRAL CT	ELVERTA RAIL WAY	424 PENN CENTRAL CT	S	\$25,520.00

PENN CT**Total Cost for Street: \$40,900.00**

Survey Street	Start Street	End Street	Orientation	
PENN CT	2208 PENN CT	ELLINGTON CIR	W	\$17,416.00
PENN CT	ELLINGTON CIR	2208 PENN CT	E	\$23,484.00

PENNELOPE CT**Total Cost for Street: \$46,210.00**

Survey Street	Start Street	End Street	Orientation	
PENNELOPE CT	3208 PENNELOPE CT	HUNTSMAN DR	E	\$25,780.00
PENNELOPE CT	HUNTSMAN DR	3208 PENNELOPE CT	W	\$20,430.00

PENNEY WAY**Total Cost for Street: \$120,204.00**

Survey Street	Start Street	End Street	Orientation	
PENNEY WAY	6628 PENNEY WAY	OLEANDER DR	N	\$61,404.00
PENNEY WAY	OLEANDER DR	6628 PENNEY WAY	S	\$58,800.00

PENNLAND DR**Total Cost for Street: \$632,607.99**

Survey Street	Start Street	End Street	Orientation	
PENNLAND DR	2330 PENNLAND DR	PARK ESTATES DR	E	\$11,920.00
PENNLAND DR	EL CAMINO AVE	PARK ESTATES DR	W	\$301,414.80
PENNLAND DR	PARK ESTATES DR	2333 PENNLAND DR	W	\$315,513.19
PENNLAND DR	PENNLAND DR	PARK ESTATES DR	W	\$3,760.00

PENNSYLVANIA AVE**Total Cost for Street: \$1,168,354.43**

Survey Street	Start Street	End Street	Orientation	
PENNSYLVANIA AVE	4130 PENNSYLVANIA AVE	4130 PENNSYLVANIA AVE	E	\$28,584.00
PENNSYLVANIA AVE	4736 PENNSYLVANIA AVE	SUNSET AVE	E	\$53,196.00
PENNSYLVANIA AVE	CHARCREST CT	4524 PENNSYLVANIA AVE	E	\$16,032.00
PENNSYLVANIA AVE	FAIR OAKS BLVD	PENNSYLVANIA AVE	W	\$702,546.69
PENNSYLVANIA AVE	MAGNOLIA AVE	PENNSYLVANIA AVE	W	\$11,676.00
PENNSYLVANIA AVE	MESA ST	4227 PENNSYLVANIA AVE	E	\$49,236.00
PENNSYLVANIA AVE	PENNSYLVANIA AVE	CHARCREST CT	E	\$91,454.00
PENNSYLVANIA AVE	PORTOFINO OAK LN	FAIR OAKS BLVD	E	\$79,821.42
PENNSYLVANIA AVE	SUNSET AVE	4737 PENNSYLVANIA AVE	W	\$72,072.00
PENNSYLVANIA AVE	WINDING WAY	NATASHA LN	E	\$63,736.32

PENNYFOOT CT**Total Cost for Street: \$66,716.00**

Survey Street	Start Street	End Street	Orientation	
PENNYFOOT CT	9740 PENNYFOOT CT	HELMSDALE DR	S	\$38,288.00
PENNYFOOT CT	HELMSDALE DR	8741 PENNYFOOT CT	N	\$28,428.00

PENNYROYAL WAY**Total Cost for Street: \$181,000.00**

Survey Street	Start Street	End Street	Orientation	
PENNYROYAL WAY	DAWNRIIDGE WAY	HERITAGE DR	S	\$76,460.00
PENNYROYAL WAY	HERITAGE DR	DAWNRIIDGE WAY	N	\$104,540.00

PENWITH WAY**Total Cost for Street: \$662,254.00**

Survey Street	Start Street	End Street	Orientation	
PENWITH WAY	4419 PENWITH WAY	WALERGA RD	N	\$116,342.00
PENWITH WAY	DARCY CT	LONGDALE DR	S	\$55,552.00
PENWITH WAY	LONGDALE DR	4419 PENWITH WAY	N	\$232,017.00
PENWITH WAY	WALERGA RD	WHITECLIFF WAY	S	\$28,400.00
PENWITH WAY	WHITECLIFF WAY	DARCY CT	S	\$229,943.00

PEPITONE CT**Total Cost for Street: \$47,720.00**

Survey Street	Start Street	End Street	Orientation	
PEPITONE CT	7920 PEPITONE CT	LENHART RD	W	\$28,840.00
PEPITONE CT	LENHART RD	7921 PEPITONE CT	E	\$18,880.00

PEPPER OAKS DR**Total Cost for Street: \$332,190.00**

Survey Street	Start Street	End Street	Orientation	
PEPPER OAKS DR	2840 PEPPER OAKS DR	2846 PEPPER OAKS DR	S	\$18,930.00
PEPPER OAKS DR	2845 PEPPER OAKS DR	LINDA RIO DR	E	\$149,310.00
PEPPER OAKS DR	2847 PEPPER OAKS DR	2845 PEPPER OAKS DR	N	\$10,320.00
PEPPER OAKS DR	LINDA RIO DR	2840 PEPPER OAKS DR	W	\$153,630.00

PEPPERRIDGE DR**Total Cost for Street: \$572,560.00**

Survey Street	Start Street	End Street	Orientation	
PEPPERRIDGE DR	3216 PEPPERRIDGE DR	3284 PEPPERRIDGE DR	S	\$134,908.00
PEPPERRIDGE DR	3273 PEPPERRIDGE DR	RAVEN HILL WAY	N	\$73,069.00
PEPPERRIDGE DR	3284 PEPPERRIDGE DR	ALDER CANYON WAY	E	\$57,229.00
PEPPERRIDGE DR	ALDER CANYON WAY	3273 PEPPERRIDGE DR	N	\$49,224.00
PEPPERRIDGE DR	COPPER CANYON WAY	SPRUCE RIDGE WAY	N	\$23,520.00
PEPPERRIDGE DR	DISHERS WAY	COPPER CANYON WAY	N	\$61,472.00
PEPPERRIDGE DR	RAVEN HILL WAY	DISHERS WAY	N	\$20,864.00
PEPPERRIDGE DR	SPRUCE RIDGE WAY	WATT AVE	N	\$29,128.00
PEPPERRIDGE DR	WATT AVE	3216 PEPPERRIDGE DR	S	\$123,146.00

PEPPERWOOD WAY**Total Cost for Street: \$104,760.00**

Survey Street	Start Street	End Street	Orientation	
PEPPERWOOD WAY	DEWEY DR	LANA ST	N	\$49,800.00
PEPPERWOOD WAY	LANA ST	DEWEY DR	S	\$54,960.00

PERCEPTIVE WAY**Total Cost for Street: \$405,047.00**

Survey Street	Start Street	End Street	Orientation	
PERCEPTIVE WAY	4928 PERCEPTIVE WAY	4966 PERCEPTIVE WAY	E	\$27,181.00
PERCEPTIVE WAY	4935 PERCEPTIVE WAY	BESTOW WAY	S	\$17,808.00
PERCEPTIVE WAY	4961 PERCEPTIVE WAY	4935 PERCEPTIVE WAY	W	\$30,656.00
PERCEPTIVE WAY	4966 PERCEPTIVE WAY	COMPONENT WAY	S	\$108,466.00
PERCEPTIVE WAY	BESTOW WAY	MONOGRAM DR	S	\$27,008.00
PERCEPTIVE WAY	COMPONENT WAY	4928 PERCEPTIVE WAY	N	\$166,008.00
PERCEPTIVE WAY	EVENT WAY	4961 PERCEPTIVE WAY	N	\$27,920.00

PERCH CT**Total Cost for Street: \$63,240.00**

Survey Street	Start Street	End Street	Orientation	
PERCH CT	2621 PERCH CT	GRAYLING WAY	E	\$33,900.00
PERCH CT	GRAYLING WAY	2621 PERCH CT	W	\$29,340.00

PERCIVAL DR**Total Cost for Street: \$144,690.00**

Survey Street	Start Street	End Street	Orientation	
PERCIVAL DR	CALDERA WAY	FIRELIGHT WAY	W	\$18,525.00

Sacramento County

Access Compliance Survey Report - Sidewalks

Cost Summary

PERCIVAL DR	FIRELIGHT WAY	STARINA WAY	W	\$32,130.00
PERCIVAL DR	STARINA WAY	THILOW DR	W	\$77,995.00
PERCIVAL DR	THILOW DR	STARINA WAY	E	\$16,040.00

PERMENTER CT Total Cost for Street: \$79,860.00

Survey Street	Start Street	End Street	Orientation	
PERMENTER CT	5810 PERMENTER CT	5830 PERMENTER CT	S	\$24,380.00
PERMENTER CT	5830 PERMENTER CT	TERRAMORE DR	E	\$21,600.00
PERMENTER CT	5837 PERMENTER CT	5810 PERMENTER CT	N	\$15,580.00
PERMENTER CT	TERRAMORE DR	5837 PERMENTER CT	W	\$18,300.00

PERRIN AVE Total Cost for Street: \$26,072.00

Survey Street	Start Street	End Street	Orientation	
PERRIN AVE	PERRIN AVE	JAMES WAY	W	\$26,072.00

PERRIN WAY Total Cost for Street: \$750,806.00

Survey Street	Start Street	End Street	Orientation	
PERRIN WAY	6363 PERRIN WAY	BARRETT RD	S	\$147,252.00
PERRIN WAY	6368 PERRIN WAY	ROLLING WAY	E	\$20,700.00
PERRIN WAY	6425 PERRIN WAY	6363 PERRIN WAY	W	\$120,240.00
PERRIN WAY	6434 PERRIN WAY	6478 PERRIN WAY	S	\$99,690.00
PERRIN WAY	6478 PERRIN WAY	DORINDA WAY	W	\$21,900.00
PERRIN WAY	6485 PERRIN WAY	6425 PERRIN WAY	N	\$102,860.00
PERRIN WAY	BARRETT RD	6368 PERRIN WAY	N	\$162,429.00
PERRIN WAY	DORINDA WAY	6485 PERRIN WAY	E	\$47,375.00
PERRIN WAY	ROLLING WAY	DORINDA WAY	E	\$28,360.00

PERRY AVE Total Cost for Street: \$213,425.00

Survey Street	Start Street	End Street	Orientation	
PERRY AVE	44TH ST	46TH ST	S	\$104,455.00
PERRY AVE	47TH ST	44TH ST	N	\$108,970.00

PERRY CREEK CT Total Cost for Street: \$130,839.00

Survey Street	Start Street	End Street	Orientation	
PERRY CREEK CT	4141 PERRY CREEK CT	REDWATER DR	W/S	\$61,464.00
PERRY CREEK CT	REDWATER DR	4141 PERRY CREEK CT	N/E	\$69,375.00

PERSHING AVE Total Cost for Street: \$7,605,501.01

Survey Street	Start Street	End Street	Orientation	
PERSHING AVE	8516 PERSHING AVE	MARCHESE CT	S	\$8,960.00
PERSHING AVE	8548 PERSHING AVE	KENNETH AVE	N	\$70,140.00
PERSHING AVE	8556 PERSHING AVE	8560 PERSHING AVE	S	\$17,280.00
PERSHING AVE	8616 PERSHING AVE	SHADLE WAY	S	\$26,160.00
PERSHING AVE	8638 PERSHING AVE	8642 PERSHING AVE	S	\$50,788.00
PERSHING AVE	8808 PERSHING AVE	FAIRVALE WAY	S	\$18,552.00
PERSHING AVE	9210 PERSHING AVE	MADISON AVE	S	\$108,068.00
PERSHING AVE	9273 PERSHING AVE	CHESTNUT AVE	N	\$122,644.00
PERSHING AVE	9277 PERSHING AVE	9273 PERSHING AVE	N	\$17,928.00
PERSHING AVE	9357 PERSHING AVE	9337 PERSHING AVE	N	\$35,024.00
PERSHING AVE	9364 PERSHING AVE	EUGENIA CT	S	\$14,008.00
PERSHING AVE	9405 PERSHING AVE	MAIN AVE	N	\$25,280.00
PERSHING AVE	ALMOND AVE	KENNETH AVE	N	\$391,148.07
PERSHING AVE	BAXTER WAY	8737 PERSHING AVE	N	\$498,377.06
PERSHING AVE	BEECH AVE	FAIRVALE WAY	S	\$289,588.82
PERSHING AVE	BOLTRES ST	HAZEL AVE	S	\$107,620.00

Sacramento County

Access Compliance Survey Report - Sidewalks

Cost Summary

PERSHING AVE	BRETMOOR DR	9210 PERSHING AVE	S	\$29,016.00
PERSHING AVE	CHESTNUT AVE	FILBERT AVE	N	\$94,320.00
PERSHING AVE	CORINNE DR	BEECH AVE	S	\$450,389.05
PERSHING AVE	DE PONTI DR	EUGENIA CT	S	\$188,749.49
PERSHING AVE	EUGENIA CT	9380 PERSHING AVE	S	\$122,983.44
PERSHING AVE	FAIRVALE WAY	BOLTRES ST	S	\$71,540.00
PERSHING AVE	FEITSER LN	WALNUT AVE	N	\$91,546.06
PERSHING AVE	FILBERT AVE	PECAN AVE	N	\$94,912.00
PERSHING AVE	GREENACRES WAY	BRETMOOR DR	S	\$9,120.00
PERSHING AVE	HAZEL AVE	PECAN AVE	S	\$872,033.79
PERSHING AVE	ILLINOIS AVE	CORINNE DR	S	\$1,080,196.58
PERSHING AVE	KENNETH AVE	MARCHESE CT	S	\$189,210.32
PERSHING AVE	MADISON AVE	WALNUT AVE	S	\$44,328.00
PERSHING AVE	MAIN AVE	9405 PERSHING AVE	S	\$332,255.65
PERSHING AVE	MARCHESE CT	8532 PERSHING AVE	S	\$488,296.10
PERSHING AVE	MEMORY LN	ILLINOIS AVE	S	\$286,182.02
PERSHING AVE	MIST CT	PERSHING AVE	S	\$197,889.49
PERSHING AVE	PECAN AVE	SKYRIDGE DR	S	\$815,772.59
PERSHING AVE	PERSHING AVE	WALNUT AVE	N	\$76,512.00
PERSHING AVE	SHADLE WAY	8622 PERSHING AVE	S	\$156,690.48
PERSHING AVE	SKYRIDGE DR	GREENACRES WAY	S	\$79,208.00
PERSHING AVE	WALNUT AVE	MADISON AVE	N	\$32,784.00

PERSIMMON AVE

Total Cost for Street: \$2,030,665.51

Survey Street	Start Street	End Street	Orientation	
PERSIMMON AVE	7443 PERSIMMON AVE	LA MANCHA WAY	E	\$37,640.00
PERSIMMON AVE	7475 PERSIMMON AVE	7477 PERSIMMON AVE	E	\$5,400.00
PERSIMMON AVE	ELFRIEDE WAY	TANGERINE AVE	W	\$48,420.00
PERSIMMON AVE	ENRIQUE CT	ORANGE AVE	E	\$237,275.86
PERSIMMON AVE	ORANGE AVE	POMEGRANATE AVE	W	\$527,051.42
PERSIMMON AVE	POMEGRANATE AVE	ELFRIEDE WAY	W	\$563,833.72
PERSIMMON AVE	SIDEWALK START	7473 PERSIMMON AVE	W	\$73,410.00
PERSIMMON AVE	TANGERINE AVE	POMEGRANATE AVE	E	\$537,634.51

PERTH GLEN DR

Total Cost for Street: \$132,841.00

Survey Street	Start Street	End Street	Orientation	
PERTH GLEN DR	CLEAR CORRIE CT	DON JULIO BLVD	N	\$18,940.00
PERTH GLEN DR	COVEN HILLS PL	CLEAR CORRIE CT	N	\$19,184.00
PERTH GLEN DR	DON JULIO BLVD	FOSS LAKE WAY	S	\$68,711.00
PERTH GLEN DR	FOSS LAKE WAY	COVEN HILLS PL	N	\$26,006.00

PERTH WAY

Total Cost for Street: \$417,692.79

Survey Street	Start Street	End Street	Orientation	
PERTH WAY	3025 PERTH WAY	EASTMONT CT	W	\$9,808.00
PERTH WAY	6201 EASTMONT CT	PALM DR	W	\$24,924.00
PERTH WAY	EASTMONT CT	PALM DR	W	\$382,960.79

PETALUMA CT

Total Cost for Street: \$58,025.00

Survey Street	Start Street	End Street	Orientation	
PETALUMA CT	5922 PETALUMA CT	BRINEF DR	W	\$39,948.00
PETALUMA CT	BRINEF DR	5922 PETALUMA CT	E	\$18,077.00

PETER A MCCUEN BLVD

Total Cost for Street: \$58,938.00

Survey Street	Start Street	End Street	Orientation	
---------------	--------------	------------	-------------	--

Sacramento County

Access Compliance Survey Report - Sidewalks

Cost Summary

PETER A MCCUEN BLVD	PETER A MCCUEN BLVD	MATHER BLVD	W	\$58,938.00
---------------------	---------------------	-------------	---	-------------

PETIT VERDOT CT Total Cost for Street: \$49,626.00

Survey Street	Start Street	End Street	Orientation	
PETIT VERDOT CT	8043 PETIT VERDOT CT	MERLOT WAY	E	\$27,262.00
PETIT VERDOT CT	MERLOT WAY	8042 PETIT VERDOT CT	W	\$22,364.00

PETITE SIRAH WAY Total Cost for Street: \$80,233.00

Survey Street	Start Street	End Street	Orientation	
PETITE SIRAH WAY	ANGELICA PL	CAYMUS DR	S	\$17,505.00
PETITE SIRAH WAY	CAYMUS DR	MERLOT WAY	N	\$47,112.00
PETITE SIRAH WAY	MERLOT WAY	ANGELICA PL	S	\$15,616.00

PETTY LN Total Cost for Street: \$179,529.00

Survey Street	Start Street	End Street	Orientation	
PETTY LN	3153 PETTY LN	ROBERTSON AVE	W	\$96,941.00
PETTY LN	MISSION VIEW CT	3152 PETTY LN/SIDEWALK END	E	\$48,972.00
PETTY LN	ROBERTSON AVE	MISSION VIEW CT	E	\$33,616.00

PEZ GALLO PL Total Cost for Street: \$57,392.00

Survey Street	Start Street	End Street	Orientation	
PEZ GALLO PL	2342 PAZ GALLO PL	2343 PEZ GALLO PL	S	\$480.00
PEZ GALLO PL	2342 PEZ GALLO PL	2343 PEZ GALLO PL	E	\$300.00
PEZ GALLO PL	2343 PEZ GALLO PL	PYRITES WAY	E	\$33,696.00
PEZ GALLO PL	PYRITES WAY	2342 PEZ GALLO PL	W	\$22,916.00

PEZ VELA PL Total Cost for Street: \$121,540.00

Survey Street	Start Street	End Street	Orientation	
PEZ VELA PL	2362 PEZ VELA PL	GOLD STATION DR	E	\$71,384.00
PEZ VELA PL	GOLD STATION DR	2362 PEZ VELA PL	W	\$50,156.00

PHEASANT DOWN WAY Total Cost for Street: \$235,021.00

Survey Street	Start Street	End Street	Orientation	
PHEASANT DOWN WAY	7620 PHEASANT DOWN WAY	ROOSTER WAY	W	\$26,504.00
PHEASANT DOWN WAY	7661 PHEASANT DOWN WAY	WESTBREEZE AVE	E	\$5,316.00
PHEASANT DOWN WAY	GOLDEN TREE WAY	7660 PHEASANT DOWN WAY	W	\$18,084.00
PHEASANT DOWN WAY	ROOSTER WAY	GOLDEN TREE WAY	W	\$29,061.00
PHEASANT DOWN WAY	WESTBREEZE AVE	GERBER RD	E	\$156,056.00

PHEASANT RUN CT Total Cost for Street: \$75,648.00

Survey Street	Start Street	End Street	Orientation	
PHEASANT RUN CT	14037 PHEASANT RUN CT	4TH AVE	W	\$41,536.00
PHEASANT RUN CT	4TH AVE	14037 PHEASANT RUN CT	E	\$34,112.00

PHEASANT RUN WAY Total Cost for Street: \$44,825.00

Survey Street	Start Street	End Street	Orientation	
PHEASANT RUN WAY	2ND ST	SUNVIEW WAY	S	\$11,500.00
PHEASANT RUN WAY	SUNVIEW WAY	WITHINGTON AVE	S	\$25,389.00
PHEASANT RUN WAY	WITHINGTON AVE	SUNVIEW WAY	N	\$7,936.00

PHELPS CT Total Cost for Street: \$110,676.00

Survey Street	Start Street	End Street	Orientation	
PHELPS CT	4930 PHELPS CT	MACAULAY CIR	N	\$61,652.00
PHELPS CT	MACAULAY CIR	4930 PHELPS CT	S	\$49,024.00

PHLOX CT Total Cost for Street: \$164,950.00

Survey Street	Start Street	End Street	Orientation	
---------------	--------------	------------	-------------	--

Sacramento County

Access Compliance Survey Report - Sidewalks

Cost Summary

PHLOX CT	5625 PHLOX CT	PABLO DR	N	\$67,930.00
PHLOX CT	5629 PHLOX CT	5625 PHLOX CT	N	\$6,048.00
PHLOX CT	PABLO DR	5630 PHLOX CT	S	\$90,972.00

PHOENICIAN WAY

Total Cost for Street: \$308,856.00

Survey Street	Start Street	End Street	Orientation	
PHOENICIAN WAY	9944 PHOENICIAN WAY	CROOKED STICK DR	S	\$29,376.00
PHOENICIAN WAY	9949 PHOENICIAN WAY	PRAIRIE DUNES WAY	E	\$33,169.00
PHOENICIAN WAY	CROOKED STICK DR	CROOKED STICK DR	S	\$162,467.00
PHOENICIAN WAY	EAGLE BEND CT	9940 PHOENICIAN WAY	W	\$14,726.00
PHOENICIAN WAY	LAHONTAN CT	PACIFIC DUNES CT	N	\$19,072.00
PHOENICIAN WAY	PACIFIC DUNES CT	CROOKED STICK DR	N	\$24,577.00
PHOENICIAN WAY	PRAIRIE DUNES WAY	EAGLE BEND CT	W	\$14,469.00
PHOENICIAN WAY	SANDALS PL	9949 PHOENICIAN WAY	N	\$11,000.00

PHOENIX AVE

Total Cost for Street: \$2,074,384.18

Survey Street	Start Street	End Street	Orientation	
PHOENIX AVE	ARBARDEE DR	8806 PHOENIX AVE	S	\$836,277.85
PHOENIX AVE	ARROYO ST	HAZEL AVE	S	\$268,587.62
PHOENIX AVE	BRONDSBURY LN	PHOENIX RIDGE PL	N	\$10,180.00
PHOENIX AVE	CASHMERE CT	VALONIA ST	N	\$17,812.00
PHOENIX AVE	HAZEL AVE	RABENECK WAY	S	\$25,116.00
PHOENIX AVE	ILLINOIS AVE	RUSCAL WAY	S	\$236,651.02
PHOENIX AVE	OLEAN ST	PHOENIX EAST CT	S	\$35,592.00
PHOENIX AVE	PHOENIX EAST CT	9046	S	\$49,164.00
PHOENIX AVE	PHOENIX RIDGE PL	WAGON WAY	N	\$18,320.00
PHOENIX AVE	RABENECK WAY	8954 PHOENIX AVE	S	\$57,220.00
PHOENIX AVE	RUSCAL WAY	ARBARDEE DR	S	\$109,928.00
PHOENIX AVE	SPRUCE GOOSE LN	BRONDSBURY LN	N	\$270,900.92
PHOENIX AVE	TUCSON CIR	OLEAN ST	S	\$57,296.77
PHOENIX AVE	VALONIA ST	8560 PHOENIX AVE	N	\$61,178.00
PHOENIX AVE	VOUGHT DR	9025 PHOENIX AVE	N	\$13,840.00
PHOENIX AVE	WAGON WAY	8930 PHOENIX AVE	N	\$6,320.00

PHOENIX EAST CT

Total Cost for Street: \$109,344.00

Survey Street	Start Street	End Street	Orientation	
PHOENIX EAST CT	5100 PHOENIX EAST CT	PHOENIX AVE	E	\$52,700.00
PHOENIX EAST CT	5127 PHOENIX EAST CT	5100 PHOENIX EAST CT	W	\$47,000.00
PHOENIX EAST CT	PHOENIX AVE	5127 PHOENIX EAST CT	W	\$9,644.00

PHOENIX RIDGE PL

Total Cost for Street: \$113,744.00

Survey Street	Start Street	End Street	Orientation	
PHOENIX RIDGE PL	5218 PHOENIX RIDGE PL	5254 PHOENIX RIDGE PL	E	\$39,480.00
PHOENIX RIDGE PL	5254 PHOENIX RIDGE PL	WAGON WAY	W	\$28,464.00
PHOENIX RIDGE PL	PHOENIX AVE	5218 PHOENIX RIDGE PL	E	\$24,440.00
PHOENIX RIDGE PL	WAGON WAY	PHOENIX AVE	W	\$21,360.00

PICCADILLY CIR

Total Cost for Street: \$350,980.00

Survey Street	Start Street	End Street	Orientation	
PICCADILLY CIR	820 PICCADILLY CIR	AMERICAN RIVER DR	W	\$66,300.00
PICCADILLY CIR	829 PICCADILLY CIR	843 PICCADILLY CIR	S	\$49,320.00
PICCADILLY CIR	843 PICCADILLY CIR	AMERICAN RIVER DR	W	\$44,860.00
PICCADILLY CIR	844 PICCADILLY CIR	820 PICCADILLY CIR	N	\$71,340.00
PICCADILLY CIR	AMERICAN RIVER DR	844 PICCADILLY CIR	E	\$92,500.00

Sacramento County

Access Compliance Survey Report - Sidewalks

Cost Summary

PICCADILLY CIR	WIMBLEDON CT	829 PICCADILLY CIR	E	\$26,660.00
PICCOLO CT				Total Cost for Street: \$104,487.00
Survey Street	Start Street	End Street	Orientation	
PICCOLO CT	6124 PICCOLO CT	ANDANTE DR	S	\$44,969.00
PICCOLO CT	ANDANTE DR	6125 PICCOLO CT	N	\$59,518.00
PICKOI CIR				Total Cost for Street: \$162,120.00
Survey Street	Start Street	End Street	Orientation	
PICKOI CIR	7608 PICKOI CIR	7648 PICKOI CIR	W	\$24,700.00
PICKOI CIR	7617 PICKOI CIR	PALMER HOUSE DR	N	\$21,250.00
PICKOI CIR	7641 PICKOI CIR	7617 PICKOI CIR	E	\$41,440.00
PICKOI CIR	7648 PICKOI CIR	PALMER HOUSE DR	N	\$27,290.00
PICKOI CIR	PALMER HOUSE DR	7641 PICKOI CIR	S	\$47,440.00
PICKWICK CT				Total Cost for Street: \$63,595.00
Survey Street	Start Street	End Street	Orientation	
PICKWICK CT	3501 PICKWICK CT	GRANT AVE	E	\$41,220.00
PICKWICK CT	GRANT AVE	3501 PICKWICK CT	W	\$22,375.00
PICTOR CT				Total Cost for Street: \$38,300.00
Survey Street	Start Street	End Street	Orientation	
PICTOR CT	8189 PICTOR CT	LARCHMONT OAK WAY	E	\$24,040.00
PICTOR CT	LARCHMONT OAK WAY	8188 PICTOR CT	W	\$14,260.00
PICTURE WAY				Total Cost for Street: \$83,395.00
Survey Street	Start Street	End Street	Orientation	
PICTURE WAY	3416 PICTURE WAY	AMERICANA WAY	W	\$16,640.00
PICTURE WAY	3425 PICTURE WAY	SPARTAN WAY	N	\$11,010.00
PICTURE WAY	AMERICANA WAY	3425 PICTURE WAY	E	\$35,285.00
PICTURE WAY	SPARTAN WAY	3416 PICTURE WAY	S	\$20,460.00
PIEDRA WAY				Total Cost for Street: \$512,688.00
Survey Street	Start Street	End Street	Orientation	
PIEDRA WAY	BEECH AVE	WALDRON ST	N	\$28,780.00
PIEDRA WAY	HAZEL AVE	SUNNYBROOK LN	N	\$87,420.00
PIEDRA WAY	ILLINOIS AVE	WALDRON ST	S	\$110,360.00
PIEDRA WAY	MOHAWK WAY	HAZEL AVE	S	\$12,228.00
PIEDRA WAY	SUNNYBROOK LN	BEECH AVE	N	\$33,260.00
PIEDRA WAY	WALDRON ST	MOHAWK WAY	S	\$240,640.00
PIKES PEAK WAY				Total Cost for Street: \$120,112.00
Survey Street	Start Street	End Street	Orientation	
PIKES PEAK WAY	5861 PIKES PEAK WAY	STANFORD OAK DR	N	\$59,894.00
PIKES PEAK WAY	STANFORD OAK DR	OPPOSITE OF 5861 PIKES PEAK	S	\$60,218.00
PILOT CREEK CT				Total Cost for Street: \$46,540.00
Survey Street	Start Street	End Street	Orientation	
PILOT CREEK CT	2171 PILOT CREEK CT	S CARSON WAY	W	\$22,820.00
PILOT CREEK CT	N CARSON WAY	2171 PILOT CREEK CT	E	\$23,720.00
PIMLICO AVE				Total Cost for Street: \$223,556.00
Survey Street	Start Street	End Street	Orientation	
PIMLICO AVE	HEMLOCK ST	KENNINGTON DR	S	\$115,020.00
PIMLICO AVE	KENNINGTON DR	HEMLOCK ST	N	\$108,536.00

PINAFORE CT**Total Cost for Street: \$49,425.00**

Survey Street	Start Street	End Street	Orientation	
PINAFORE CT	6000 PINAFORE CT	OAK FORD WAY	S	\$25,936.00
PINAFORE CT	OAK FORD WAY	6000 PINAFORE CT	N	\$23,489.00

PINATA WAY**Total Cost for Street: \$190,188.00**

Survey Street	Start Street	End Street	Orientation	
PINATA WAY	2813 PINATA WAY	MONTOYA ST	E	\$38,412.00
PINATA WAY	9079 PINATA WAY	LA QUINTA DR	N	\$52,736.00
PINATA WAY	LA QUINTA DR	2813 PINATA WAY	S	\$61,808.00
PINATA WAY	MONTOYA ST	9079 PINATA WAY	W	\$37,232.00

PINCKNEY WAY**Total Cost for Street: \$89,152.00**

Survey Street	Start Street	End Street	Orientation	
PINCKNEY WAY	PITTSFIELD WAY	WETHERSFIELD DR	W	\$89,152.00

PINE BARRENS WAY**Total Cost for Street: \$52,332.00**

Survey Street	Start Street	End Street	Orientation	
PINE BARRENS WAY	VALDERAMA CT	WINGED FOOT DR	E	\$24,300.00
PINE BARRENS WAY	WINGED FOOT DR	VALDERAMA WAY	W	\$28,032.00

PINE COVE CT**Total Cost for Street: \$31,545.00**

Survey Street	Start Street	End Street	Orientation	
PINE COVE CT	8160 PINE COVE CT	8166 PINE COVE CT	S	\$7,740.00
PINE COVE CT	8166 PINE COVE CT	REEDLEY WAY	S	\$8,000.00
PINE COVE CT	GUSTINE WAY	8161 PINE COVE CT	N	\$15,805.00

PINE HOLLOW WAY**Total Cost for Street: \$497,775.00**

Survey Street	Start Street	End Street	Orientation	
PINE HOLLOW WAY	3709 PINE HOLLOW WAY	RAPOZO CT	N	\$38,530.00
PINE HOLLOW WAY	BLACK EAGLE DR	EAGLE CREST CIR	S	\$34,585.00
PINE HOLLOW WAY	EAGLE CREST CIR	NORTHAM DR	S	\$124,650.00
PINE HOLLOW WAY	MORNING SKYE WAY	NORTHAM DR	N	\$31,610.00
PINE HOLLOW WAY	NORTHAM DR	HONEY HILL CT	S	\$135,690.00
PINE HOLLOW WAY	RAPOZO CT	BLACK EAGLE DR	N	\$132,710.00

PINE MEADOW CT**Total Cost for Street: \$53,128.00**

Survey Street	Start Street	End Street	Orientation	
PINE MEADOW CT	3601 PINE MEADOW CT	MOUNTAIN OAK WAY	S	\$23,976.00
PINE MEADOW CT	MOUNTAIN OAK WAY	3601 PINE MEADOW CT	N	\$29,152.00

PINE OAKS CT**Total Cost for Street: \$56,255.00**

Survey Street	Start Street	End Street	Orientation	
PINE OAKS CT	8120 PINE OAKS CT	CUTLER WAY	W	\$31,880.00
PINE OAKS CT	CUTLER WAY	8121 PINE OAKS CT	E	\$24,375.00

PINE ST**Total Cost for Street: \$72,861.00**

Survey Street	Start Street	End Street	Orientation	
PINE ST	CENTER ST	NORTH ST	W	\$41,715.00
PINE ST	NORTH ST	CENTER ST	E	\$8,715.00
PINE ST	SIDEWALK START	SIDEWALK END	W	\$22,431.00

PINE VALLEY DR**Total Cost for Street: \$476,812.00**

Survey Street	Start Street	End Street	Orientation	
PINE VALLEY DR	7655 PINE VALLEY DR	BIRCH LEAF CT	E	\$75,560.00
PINE VALLEY DR	BIRCH LEAF CT	WALNUT RIDGE WAY	E	\$26,206.00

Sacramento County

Access Compliance Survey Report - Sidewalks

Cost Summary

PINE VALLEY DR	GERBER RD	MARINWOOD CT	W	\$180,214.00
PINE VALLEY DR	MARINWOOD CT	VALLEY WOOD DR	S	\$87,820.00
PINE VALLEY DR	VALLEY WOOD DR	7659 PINE VALLEY DR	N	\$93,220.00
PINE VALLEY DR	WALNUT RIDGE WAY	GERBER RD	E	\$13,792.00

PINEBROOK WAY

Total Cost for Street: \$448,106.50

Survey Street	Start Street	End Street	Orientation	
PINEBROOK WAY	SAGEBRUSH WAY	TACOMIC DR	S/E	\$140,881.00
PINEBROOK WAY	SILVERTHORNE CIR	TACOMIC DR	W	\$127,573.00
PINEBROOK WAY	TACOMIC DR	SAGEBRUSH WAY	W/N	\$179,652.50

PINEBURR CT

Total Cost for Street: \$120,712.00

Survey Street	Start Street	End Street	Orientation	
PINEBURR CT	6508 PINEBURR CT	6533 PINEBURR CT	S	\$26,244.00
PINEBURR CT	6513 PINEBURR CT	WOODLAKE HILLS DR	W	\$26,484.00
PINEBURR CT	6533 PINEBURR CT	6513 PINEBURR CT	N	\$27,980.00
PINEBURR CT	WOODLAKE HILLS DR	6508 PINEBURR CT	E	\$40,004.00

PINECONE CT

Total Cost for Street: \$95,060.00

Survey Street	Start Street	End Street	Orientation	
PINECONE CT	5512 PINECONE CT	WHITE FIR WAY	S	\$43,604.00
PINECONE CT	WHITE FIR WAY	5512 PINECONE CT	N	\$51,456.00

PINEFIELD DR

Total Cost for Street: \$618,377.00

Survey Street	Start Street	End Street	Orientation	
PINEFIELD DR	8225 PINEFIELD DR	BOULDER CREEK WAY	W	\$44,544.00
PINEFIELD DR	BIG SKY DR	PREAKNESS WAY	S	\$54,596.00
PINEFIELD DR	BOULDER CREEK WAY	ELVERTA RD	W	\$10,432.00
PINEFIELD DR	ELVERTA RD	LOWTHER WAY	W	\$141,649.00
PINEFIELD DR	GRAY MARE WAY	ROAN CT	N	\$196,924.00
PINEFIELD DR	LOWTHER WAY	ELVERTA RD	E	\$78,236.00
PINEFIELD DR	PREAKNESS WAY	8225 PINEFIELD DR	S	\$91,996.00

PINEHILL WAY

Total Cost for Street: \$463,733.00

Survey Street	Start Street	End Street	Orientation	
PINEHILL WAY	3508 PINEHILL WAY	3600 PINEHILL WAY	W	\$52,032.00
PINEHILL WAY	3513 PINEHILL WAY	BLACK EAGLE DR	N	\$96,550.00
PINEHILL WAY	3521 PINEHILL WAY	3517 PINEHILL WAY	E	\$4,256.00
PINEHILL WAY	3547 PINEHILL WAY	3521 PINEHILL WAY	E	\$41,483.00
PINEHILL WAY	3600 PINEHILL WAY	BLUEHAVEN CT	S	\$97,144.00
PINEHILL WAY	BLACK EAGLE DR	KOLBUS CT	S	\$34,240.00
PINEHILL WAY	BLUEHAVEN CT	NORTHAM DR	S	\$19,576.00
PINEHILL WAY	KOLBUS CT	3508 PINEHILL WAY	S	\$48,620.00
PINEHILL WAY	NORTHAM DR	WOODGREEN CT	N	\$31,788.00
PINEHILL WAY	RUGE CT	3547 PINEHILL WAY	N	\$27,404.00
PINEHILL WAY	WOODGREEN CT	RUGE CT	N	\$10,640.00

PINOT NOIR WAY

Total Cost for Street: \$107,105.00

Survey Street	Start Street	End Street	Orientation	
PINOT NOIR WAY	COLOMBARD WAY	FUME BLANC WAY	W	\$17,976.00
PINOT NOIR WAY	FUME BLANC WAY	VINTAGE PARK DR	W	\$27,840.00
PINOT NOIR WAY	VINTAGE PARK DR	COLOMBARD WAY	E	\$61,289.00

PINTADO CT

Total Cost for Street: \$71,556.00

Survey Street	Start Street	End Street	Orientation	
---------------	--------------	------------	-------------	--

Sacramento County

Access Compliance Survey Report - Sidewalks

Cost Summary

PINTADO CT	6940 PINTADO CT	PAPAYA DR	N	\$35,460.00
PINTADO CT	PAPAYA DR	6940 PINTADO CT	S	\$36,096.00

PINTO CT
Total Cost for Street: \$68,516.00

Survey Street	Start Street	End Street	Orientation	
PINTO CT	8201 PINTO CT	GRAY MARE WAY	E	\$38,956.00
PINTO CT	GRAY MARE WAY	8201 PINTO CT	W	\$29,560.00

PINYON PINE PL
Total Cost for Street: \$70,946.00

Survey Street	Start Street	End Street	Orientation	
PINYON PINE PL	8400 PINYON PINE PL	GREAT VALLEY DR	E	\$35,900.00
PINYON PINE PL	GREAT VALLEY DR	8400 PINYON PINE PL	W	\$35,046.00

PIONEER WAY
Total Cost for Street: \$276,417.00

Survey Street	Start Street	End Street	Orientation	
PIONEER WAY	5825 PIONEER WAY	END OF SIDEWALK	W	\$15,052.00
PIONEER WAY	5828 PIONEER WAY	VERNER AVE	N	\$73,982.00
PIONEER WAY	END OF SIDEWALK	COSTA WAY	W	\$7,151.00
PIONEER WAY	LEADER AVE	5828 PIONEER WAY	E/N	\$98,916.00
PIONEER WAY	MODOC WAY	LEADER AVE	W	\$21,080.00
PIONEER WAY	VERNER AVE	5825 PIONEER WAY	S	\$60,236.00

PIPER GLEN WAY
Total Cost for Street: \$200,768.00

Survey Street	Start Street	End Street	Orientation	
PIPER GLEN WAY	GLENLEIGH CT	WINDFORD WAY	E/N	\$24,432.00
PIPER GLEN WAY	HELENSBURGH PL	GLENLEIGH CT	E	\$20,933.00
PIPER GLEN WAY	HILL CREEK CT	HELENSBURGH PL	E	\$19,036.00
PIPER GLEN WAY	SHERBROOK WAY	HILL CREEK CT	E	\$17,060.00
PIPER GLEN WAY	WINDFORD WAY	SHERBROOK WAY	S/W	\$119,307.00

PIPING ROCK DR
Total Cost for Street: \$216,870.00

Survey Street	Start Street	End Street	Orientation	
PIPING ROCK DR	PRAIRIE DUNES WAY	WILDHAWK WEST DR	W	\$124,752.00
PIPING ROCK DR	SIDEWALK START	PRAIRIE DUNES WAY	SW	\$30,606.00
PIPING ROCK DR	WILDHAWK WEST DR	PRAIRIE DUNES WAY	E	\$61,512.00

PISMO BEACH DR
Total Cost for Street: \$90,724.00

Survey Street	Start Street	End Street	Orientation	
PISMO BEACH DR	BLACK SAND WAY	ELVERTA RD	NW	\$6,144.00
PISMO BEACH DR	ELVERTA RD	OCEAN PARK DR	SE	\$63,288.00
PISMO BEACH DR	OCEAN PARK DR	BLACK SAND WAY	NW	\$15,908.00
PISMO BEACH DR	WOODHAWK WAY	ELVERTA RD	S	\$5,384.00

PITT CT
Total Cost for Street: \$30,868.00

Survey Street	Start Street	End Street	Orientation	
PITT CT	EVEREST WAY	EVEREST WAY	S/N	\$30,868.00

PITTSFIELD WAY
Total Cost for Street: \$150,488.00

Survey Street	Start Street	End Street	Orientation	
PITTSFIELD WAY	MIDDLEBURY WAY	PINCKNEY WAY	S	\$28,400.00
PITTSFIELD WAY	PINCKNEY WAY	PITTSFIELD WAY	S	\$21,764.00
PITTSFIELD WAY	PITTSFIELD WAY	WETHERSFIELD DR	W	\$69,476.00
PITTSFIELD WAY	WETHERSFIELD DR	WOODRING DR	W	\$20,296.00
PITTSFIELD WAY	WOODRING DR	WETHERSFIELD DR	E	\$10,552.00

PIXCROFT CT**Total Cost for Street: \$47,903.00**

Survey Street	Start Street	End Street	Orientation	
PIXCROFT CT	7500 PIXCROFT CT	VERDUGO WAY	E	\$34,932.00
PIXCROFT CT	VERDUGO WAY	7500 PIXCROFT CT	W	\$12,971.00

PIXIE CT**Total Cost for Street: \$31,310.00**

Survey Street	Start Street	End Street	Orientation	
PIXIE CT	5401 PIXIE CT	MONITOR AVE	W	\$17,570.00
PIXIE CT	MONITOR AVE	5401 PIXIE CT	E	\$13,740.00

PIXLEY WAY**Total Cost for Street: \$134,165.00**

Survey Street	Start Street	End Street	Orientation	
PIXLEY WAY	AUBERRY DR	SCENIC HILLS WAY	W	\$32,335.00
PIXLEY WAY	GUSTINE WAY	AUBERRY DR	W	\$16,900.00
PIXLEY WAY	MEADOWHAVEN DR	VISALIA WAY	E	\$21,200.00
PIXLEY WAY	SCENIC HILLS WAY	VISALIA WAY	W	\$30,190.00
PIXLEY WAY	VISALIA WAY	MEADOWHAVEN DR	W	\$33,540.00

PLAID CIR**Total Cost for Street: \$336,730.00**

Survey Street	Start Street	End Street	Orientation	
PLAID CIR	7614 PLAID CIR	7662 PLAID CIR	E	\$96,772.00
PLAID CIR	7617 PLAID CIR	TARTAN DR	S	\$35,044.00
PLAID CIR	7662 PLAID CIR	TARTAN DR	S	\$25,140.00
PLAID CIR	7665 PLAID CIR	7616 PLAID CIR	W	\$121,274.00
PLAID CIR	TARTAN DR	7665 PLAID CIR	N	\$58,500.00

PLAINSFIELD WAY**Total Cost for Street: \$173,298.00**

Survey Street	Start Street	End Street	Orientation	
PLAINSFIELD WAY	3921 PLAINSFIELD WAY	HORGAN WAY	N /	\$85,025.00
PLAINSFIELD WAY	HORGAN WAY	3920 PLAINSFIELD WAY	E / S	\$88,273.00

PLANET PKWY**Total Cost for Street: \$313,445.00**

Survey Street	Start Street	End Street	Orientation	
PLANET PKWY	5101 PLANET PKWY	NORTH PKWY	N	\$51,980.00
PLANET PKWY	NORTH PKWY	NOVA PKWY	S	\$147,495.00
PLANET PKWY	NOVA PKWY	NORTH PKWY	S	\$113,970.00

PLANTAIN CIR**Total Cost for Street: \$201,018.00**

Survey Street	Start Street	End Street	Orientation	
PLANTAIN CIR	5418 PLANTAIN CIR	5460 PLANTAIN CIR	E	\$104,304.00
PLANTAIN CIR	5460 PLANTAIN CIR	BLUE OAK DR	S	\$60,028.00
PLANTAIN CIR	BLUE OAK DR	5418 PLANTAIN CIR	N	\$36,686.00

PLANTATION DR**Total Cost for Street: \$441,182.92**

Survey Street	Start Street	End Street	Orientation	
PLANTATION DR	4350 PLANTATION DR	JULEP WAY	W	\$24,648.00
PLANTATION DR	4437 PLANTATION DR	JULEP WAY	E	\$71,080.00
PLANTATION DR	4442 PLANTATION DR	STONEWALL DR	N	\$29,264.00
PLANTATION DR	4475 PLANTATION DR	STONEWALL DR	S	\$51,404.00
PLANTATION DR	JULEP WAY	4442 PLANTATION DR	W	\$98,084.00
PLANTATION DR	STONEWALL DR	4437 PLANTATION DR	S	\$166,702.92

PLATER CT**Total Cost for Street: \$26,850.00**

Survey Street	Start Street	End Street	Orientation	
PLATER CT	7583 PLATER CT	AMBLER ST	N	\$14,970.00

Sacramento County

Access Compliance Survey Report - Sidewalks

Cost Summary

PLATER CT	AMBLER ST	7580 PLATER CT	S	\$11,880.00
PLATINA CT			Total Cost for Street:	\$121,385.00
Survey Street	Start Street	End Street	Orientation	
PLATINA CT	5724 PLATINA CT	WOODSIDE DR	W	\$64,888.00
PLATINA CT	STANFORD OAK DR	5724 PLATINA CT	E	\$56,497.00
PLAYA WAY			Total Cost for Street:	\$257,860.00
Survey Street	Start Street	End Street	Orientation	
PLAYA WAY	LINDAY WAY	MARISSA WAY	E	\$139,336.00
PLAYA WAY	MARISSA WAY	LINDAY WAY	W	\$118,524.00
PLUM BLOSSOM CT			Total Cost for Street:	\$13,608.00
Survey Street	Start Street	End Street	Orientation	
PLUM BLOSSOM CT	9014 PLUM BLOSSOM CT	PECAN AVE	N	\$6,540.00
PLUM BLOSSOM CT	PECAN AVE	9014 PLUM BLOSSOM CT	S	\$7,068.00
PLUMAS CT			Total Cost for Street:	\$24,249.00
Survey Street	Start Street	End Street	Orientation	
PLUMAS CT	20TH AVE	4217 PLUMAS CT	E	\$14,753.00
PLUMAS CT	4213 PLUMAS CT	20TH AVE	W	\$9,496.00
PLUMBER WAY			Total Cost for Street:	\$591,071.00
Survey Street	Start Street	End Street	Orientation	
PLUMBER WAY	ELKHORN BLVD	GODDARD WAY	E	\$90,540.00
PLUMBER WAY	GODDARD WAY	ELKHORN BLVD	W	\$299,253.00
PLUMBER WAY	RAMSEY DR	GODDARD WAY	W	\$201,278.00
PLUMERIA AVE			Total Cost for Street:	\$966,403.71
Survey Street	Start Street	End Street	Orientation	
PLUMERIA AVE	BAMBOO WAY	FAIR OAKS BLVD	N	\$414,601.43
PLUMERIA AVE	FAIR OAKS BLVD	BAMBOO WAY	S	\$527,162.28
PLUMERIA AVE	PLUMERIA AVE	FAIR OAKS BLVD	N	\$24,640.00
PLUMGROVE WAY			Total Cost for Street:	\$414,844.00
Survey Street	Start Street	End Street	Orientation	
PLUMGROVE WAY	APPEGATE DR	TALLYHO DR	S	\$210,506.00
PLUMGROVE WAY	TALLYHO DR	APPEGATE DR	N	\$204,338.00
PLUMWOOD CT			Total Cost for Street:	\$41,860.00
Survey Street	Start Street	End Street	Orientation	
PLUMWOOD CT	6300 PLUMWOOD CT	TRAJAN DR	S	\$20,820.00
PLUMWOOD CT	TRAJAN DR	6300 PLUMWOOD CT	N	\$21,040.00
PLYMOUTH DR			Total Cost for Street:	\$1,002,288.00
Survey Street	Start Street	End Street	Orientation	
PLYMOUTH DR	CANTEL WAY	WATT AVE	N	\$217,565.00
PLYMOUTH DR	STONEMAN DR	TURNER DR	E	\$94,452.00
PLYMOUTH DR	THOMAS DR	STONEMAN DR	SE	\$96,571.00
PLYMOUTH DR	TURNER DR	THOMAS DR	W	\$119,175.00
PLYMOUTH DR	WATT AVE	THOMAS DR	S	\$474,525.00
POCONO CT			Total Cost for Street:	\$112,380.00
Survey Street	Start Street	End Street	Orientation	
POCONO CT	4233 POCONO CT	LAKE NIMBUS DR	W	\$48,920.00
POCONO CT	LAKE NIMBUS DR	4233 POCONO CT	E	\$63,460.00

POINSETTIA DR**Total Cost for Street: \$160,189.50**

Survey Street	Start Street	End Street	Orientation	
POINSETTIA DR	7466 POINSETTIA DR	SOWBERRY CT	W	\$12,312.00
POINSETTIA DR	CORAL BELL WAY	GOLDEN YARROW WAY	W	\$32,104.00
POINSETTIA DR	EMORY CT	SUGAR BUSH CIR	W	\$6,192.00
POINSETTIA DR	GERBER RD	GOLDEN YARROW WAY	E	\$22,084.00
POINSETTIA DR	GOLDEN YARROW WAY	SUGAR BUSH CIR	W	\$13,900.00
POINSETTIA DR	LEOPARD LILY CT	LILAC BUSH CT	E	\$3,940.00
POINSETTIA DR	LILAC BUSH CT	7466 POINSETTIA DR	E	\$8,860.00
POINSETTIA DR	PEARL BUSH CT	WATERMAN RD	NE	\$22,951.50
POINSETTIA DR	SOWBERRY CT	CORAL BELL WAY	W	\$5,900.00
POINSETTIA DR	SUGAR BUSH CIR	EMORY CT	W	\$9,508.00
POINSETTIA DR	WATERMAN RD	CORAL BELL WAY	SW	\$22,438.00

POINT ARENA CT**Total Cost for Street: \$33,722.00**

Survey Street	Start Street	End Street	Orientation	
POINT ARENA CT	8262 POINT ARENA CT	TIMBER COVE WAY	E	\$17,877.00
POINT ARENA CT	TIMBER COVE WAY	8258 POINT ARENA CT	W	\$15,845.00

POINT LOMA WAY**Total Cost for Street: \$288,697.00**

Survey Street	Start Street	End Street	Orientation	
POINT LOMA WAY	ARMANDO CT	MORGAN HILL WAY	E	\$91,425.00
POINT LOMA WAY	CUTLER WAY	SONOMA HILLS WAY	W	\$126,040.00
POINT LOMA WAY	MORGAN HILL WAY	WILLOW GROVE WAY	E	\$11,750.00
POINT LOMA WAY	SONOMA HILLS WAY	ARMANDO CT	N	\$8,897.00
POINT LOMA WAY	WILLOW GROVE WAY	CUTLER WAY	W	\$50,585.00

POINT REYES WAY**Total Cost for Street: \$387,040.00**

Survey Street	Start Street	End Street	Orientation	
POINT REYES WAY	2616 POINT REYES WAY	PAYETTE DR	S	\$51,600.00
POINT REYES WAY	2627 POINT REYES WAY	SQUAW VALLEY WAY	W	\$30,160.00
POINT REYES WAY	DEL ORO CT	FEATHER RIVER WAY	S	\$37,270.00
POINT REYES WAY	FEATHER RIVER WAY	TUOLUMNE DR	S	\$44,530.00
POINT REYES WAY	PAYETTE DR	DEL ORO CT	S	\$27,640.00
POINT REYES WAY	POINT REYES WAY	2627 POINT REYES WAY	N	\$62,800.00
POINT REYES WAY	SQUAW VALLEY WAY	2616 POINT REYES WAY	E	\$15,620.00
POINT REYES WAY	TUOLUMNE DR	PAYETTE DR	N	\$117,420.00

POINT ROCK WAY**Total Cost for Street: \$290,180.00**

Survey Street	Start Street	End Street	Orientation	
POINT ROCK WAY	11847 POINT ROCK WAY	OLD EUREKA WAY	E	\$74,940.00
POINT ROCK WAY	11854 POINT ROCK WAY	BOULDER MINE WAY	S	\$65,120.00
POINT ROCK WAY	BOULDER MINE WAY	LAST CHANCE CT	N	\$23,780.00
POINT ROCK WAY	LAST CHANCE CT	11847 POINT ROCK WAY	N	\$50,020.00
POINT ROCK WAY	OLD EUREKA WAY	11854 POINT ROCK WAY	W	\$76,320.00

POKER FLAT DR**Total Cost for Street: \$186,150.00**

Survey Street	Start Street	End Street	Orientation	
POKER FLAT DR	GOLD COUNTRY BLVD	ROARING CAMP DR	S	\$97,320.00
POKER FLAT DR	ROARING CAMP DR	GOLD COUNTRY BLVD	N	\$88,830.00

POKER LN**Total Cost for Street: \$398,562.93**

Survey Street	Start Street	End Street	Orientation	
POKER LN	ABBINGTON WAY	PALMERSON DR	S	\$4,709.00

Sacramento County

Access Compliance Survey Report - Sidewalks

Cost Summary

POKER LN	ANTELOPE RUN DR	SCHEIDLER WAY	S	\$27,244.00
POKER LN	DOE TRAIL WAY	FAWN TRAIL WAY	N	\$18,766.00
POKER LN	END OF SIDEWALK	ANTELOPE RUN DR	S	\$33,127.00
POKER LN	END OF SIDEWALK.	PALMERSON DR	N	\$8,264.00
POKER LN	FAWN TRAIL WAY	END OF SIDEWALK	N	\$17,643.00
POKER LN	FIRESTONE WAY	WESTBOURNE WAY	S	\$20,009.00
POKER LN	GAZELLE TRAIL WAY	DOE TRAIL WAY	N	\$16,808.00
POKER LN	PALMERSON DR	END OF SIDEWALK.	S	\$216,961.93
POKER LN	SCHEIDLER WAY	FIRESTONE WAY	S	\$29,354.00
POKER LN	WESTBOURNE WAY	ABBINGTON WAY	S	\$5,677.00

POLK ST

Total Cost for Street: \$902,825.47

Survey Street	Start Street	End Street	Orientation	
POLK ST	4912 POLK ST	JONKO AVE	E	\$90,904.00
POLK ST	BELLINGER CT	POLK ST	W	\$78,954.62
POLK ST	JONKO AVE	LENORE WAY	E	\$29,360.00
POLK ST	LENORE WAY	POLK ST	E	\$170,348.00
POLK ST	MADISON AVE	POLK ST	W	\$269,091.00
POLK ST	MYRTLE AVE	JONKO AVE	E	\$52,633.85
POLK ST	POLK ST	BELLINGER CT	W	\$211,534.00

POLLY AVE

Total Cost for Street: \$309,488.00

Survey Street	Start Street	End Street	Orientation	
POLLY AVE	9023 POLLY AVE	TERRAMORE DR	W	\$34,360.00
POLLY AVE	9026 POLLY AVE	FILBERT AVE	S	\$113,396.00
POLLY AVE	9055 POLLY AVE	9023 POLLY AVE	N	\$82,256.00
POLLY AVE	FILBERT AVE	9055 POLLY AVE	N	\$54,936.00
POLLY AVE	TERRAMORE DR	9026 POLLY AVE	E	\$24,540.00

POLMONT WAY

Total Cost for Street: \$31,615.00

Survey Street	Start Street	End Street	Orientation	
POLMONT WAY	EMPINGHAM WAY	KELVEDON WAY	S	\$11,916.00
POLMONT WAY	KELVEDON WAY	EMPINGHAM WAY	N	\$19,699.00

POMEGRANATE AVE

Total Cost for Street: \$1,748,355.92

Survey Street	Start Street	End Street	Orientation	
POMEGRANATE AVE	5710 POMEGRANATE AVE	GLENDORA CT	S	\$24,976.00
POMEGRANATE AVE	5826 POMEGRANATE AVE	LA MANCHA WAY	SE	\$65,052.00
POMEGRANATE AVE	6024 POMEGRANATE AVE	DELTA POINTE WAY	S	\$3,816.00
POMEGRANATE AVE	6516 POMEGRANATE AVE	6614 POMEGRANATE AVE	S	\$45,792.00
POMEGRANATE AVE	6601 POMEGRANATE AVE	6601 POMEGRANATE AVE	N	\$22,228.00
POMEGRANATE AVE	CITRUS AVE	STOCKTON BLVD	S	\$371,526.67
POMEGRANATE AVE	DELTA POINTE WAY	STEAMER WAY	S	\$31,360.00
POMEGRANATE AVE	FLORIN CREEK CT	SAINT LUKES WAY	N	\$58,365.00
POMEGRANATE AVE	GLENDORA CT	5826 POMEGRANATE AVE	S	\$68,332.00
POMEGRANATE AVE	PERSIMMON AVE	GLENDORA CT	S	\$254,354.53
POMEGRANATE AVE	SAINT LUKES WAY	SOULES WAY	S	\$23,215.00
POMEGRANATE AVE	SOULES WAY	PERSIMMON AVE	S	\$60,270.00
POMEGRANATE AVE	STEAMER WAY	6310 POMEGRANATE AVE	S	\$389,760.42
POMEGRANATE AVE	STOCKTON BLVD	6703 POMEGRANATE AVE	N	\$329,308.30

POMO CIR

Total Cost for Street: \$174,939.26

Survey Street	Start Street	End Street	Orientation	
POMO CIR	4430 POMO CIR	4440 POMO CIR	N	\$5,860.00

Sacramento County

Access Compliance Survey Report - Sidewalks

Cost Summary

POMO CIR	4439 POMO CIR	4430 POMO CIR	S	\$1,380.00
POMO CIR	4449 POMO CIR	4439 POMO CIR	S	\$8,712.00
POMO CIR	4460 POMO CIR	HAZEL AVE	N	\$10,080.00
POMO CIR	HAZEL AVE	HAZEL AVE	S	\$148,907.26

PONDERAY LN

Total Cost for Street: \$1,696.00

Survey Street	Start Street	End Street	Orientation	
PONDERAY LN	PASADENA AVE	END OF SIDEWALK	E	\$1,696.00

PONTIAC CT

Total Cost for Street: \$34,120.00

Survey Street	Start Street	End Street	Orientation	
PONTIAC CT	53RD AVE	6917 PONTIAC CT	E	\$15,500.00
PONTIAC CT	6917 PONTIAC CT	53RD AVE	W	\$18,620.00

POPE AVE

Total Cost for Street: \$292,482.00

Survey Street	Start Street	End Street	Orientation	
POPE AVE	2796 POPE AVE	2828 POPE AVE	S	\$41,188.00
POPE AVE	2933 POPE AVE	SAND DOLLAR WAY	N	\$68,044.00
POPE AVE	3235 POPE AVE	3235 POPE AVE	N	\$17,148.00
POPE AVE	3524 POPE AVE	WATT AVE	N	\$28,880.00
POPE AVE	LYNNE WAY	POPE AVE	S	\$19,928.00
POPE AVE	POPE AVE	2749 POPE AVE	N	\$23,616.00
POPE AVE	SAND DOLLAR WAY	2895 POPE AVE	N	\$14,258.00
POPE AVE	WATT AVE	LYNNE WAY	S	\$79,420.00

POPE VALLEY WAY

Total Cost for Street: \$16,204.00

Survey Street	Start Street	End Street	Orientation	
POPE VALLEY WAY	CARLISLE AVE	SONOMA VALLEY WAY	W	\$6,856.00
POPE VALLEY WAY	SONOMA VALLEY WAY	CARLISLE AVE	E	\$9,348.00

POPLAR BLUFF WAY

Total Cost for Street: \$25,761.00

Survey Street	Start Street	End Street	Orientation	
POPLAR BLUFF WAY	ALDER CANYON WAY	POPLAR BLUFF WAY	E	\$8,933.00
POPLAR BLUFF WAY	POPLAR BLUFF WAY	ALDER CANYON WAY	W	\$16,828.00

POPLAR BLVD

Total Cost for Street: \$750,612.00

Survey Street	Start Street	End Street	Orientation	
POPLAR BLVD	5408 POPLAR BLVD	5512 POPLAR BLVD	E	\$146,380.00
POPLAR BLVD	5512 POPLAR BLVD	A ST	E	\$96,204.00
POPLAR BLVD	A ST	LOWRY DR	W	\$81,552.00
POPLAR BLVD	AIRWAY DR	FIELD ST	NW	\$30,315.00
POPLAR BLVD	FIELD ST	5236 POPLAR BLVD	SE	\$42,570.00
POPLAR BLVD	LOWRY DR	MCCLELLAN DR	W	\$25,968.00
POPLAR BLVD	MCCLELLAN DR	PAYNE WAY	W	\$40,704.00
POPLAR BLVD	N AIRWAY DR	5408 POPLAR BLVD	E	\$139,824.00
POPLAR BLVD	PAYNE WAY	WINGS WAY	W	\$109,748.00
POPLAR BLVD	WINGS WAY	N AIRWAY DR	W	\$37,347.00

POPPLETON WAY

Total Cost for Street: \$252,416.00

Survey Street	Start Street	End Street	Orientation	
POPPLETON WAY	4042 POPPLETON WAY	4022 POPPLETON WAY	N	\$63,056.00
POPPLETON WAY	4045 POPPLETON WAY	4114 POPPLETON WAY	E	\$18,252.00
POPPLETON WAY	4114 POPPLETON WAY	4128 POPPLETON WAY	N	\$43,520.00
POPPLETON WAY	4117 POPPLETON WAY	4042 POPPLETON WAY	W	\$19,492.00
POPPLETON WAY	4128 POPPLETON WAY	LINCOLN AVE	E	\$20,560.00

Sacramento County

Access Compliance Survey Report - Sidewalks

Cost Summary

POPPLETON WAY	4137 POPPLETON WAY	4117 POPPLETON WAY	S	\$32,032.00
POPPLETON WAY	CHAMPLAIN LN	4045 POPPLETON WAY	S	\$36,360.00
POPPLETON WAY	LINCOLN AVE	4137 POPPLETON WAY	W	\$19,144.00

PORTIA CT **Total Cost for Street: \$369,467.87**

Survey Street	Start Street	End Street	Orientation	
PORTIA CT	WALNUT AVE	WALNUT AVE	S	\$369,467.87

PORTO PINO WAY **Total Cost for Street: \$123,323.00**

Survey Street	Start Street	End Street	Orientation	
PORTO PINO WAY	4720 PORTO PINO WAY	N LOOP BLVD	E	\$7,000.00
PORTO PINO WAY	4744 PORTO PINO WAY	4720 PORTO PINO WAY	S	\$10,820.00
PORTO PINO WAY	4749 PORTO PINO WAY	4821 PORTO PINO WAY	W	\$15,195.00
PORTO PINO WAY	4812 PORTO PINO WAY	4748 PORTO PINO WAY	E	\$13,528.00
PORTO PINO WAY	4825 PORTO PINO WAY	FALCON VIEW DR	N	\$23,570.00
PORTO PINO WAY	FALCON VIEW DR	4812 PORTO PINO WAY	S	\$16,680.00
PORTO PINO WAY	N LOOP BLVD	8221 PORTO PINO WAY	W	\$9,520.00
PORTO PINO WAY	TRIESTE CT	4749 PORTO PINO WAY	N	\$27,010.00

PORTRAIT WAY **Total Cost for Street: \$174,730.00**

Survey Street	Start Street	End Street	Orientation	
PORTRAIT WAY	3001 PORTRAIT WAY	SUNGOLD WAY	W	\$91,870.00
PORTRAIT WAY	QUESADA WAY	3001 PORTRAIT WAY	E	\$60,020.00
PORTRAIT WAY	SUNGOLD WAY	QUESADA WAY	E	\$22,840.00

PORTWOOD CT **Total Cost for Street: \$59,984.00**

Survey Street	Start Street	End Street	Orientation	
PORTWOOD CT	4343 PORTWOOD CT	WESTPORTER DR	E	\$37,056.00
PORTWOOD CT	WESTPORTER DR	4343 PORTWOOD CT	W	\$22,928.00

POSADA WAY **Total Cost for Street: \$624,280.00**

Survey Street	Start Street	End Street	Orientation	
POSADA WAY	9020 POSADA WAY	9092 POSADA WAY	S	\$167,050.00
POSADA WAY	9021 POSADA WAY	CALDERA WAY	E	\$39,690.00
POSADA WAY	9087 POSADA WAY	9021 POSADA	N	\$160,760.00
POSADA WAY	9096 POSADA WAY	THILOW DR	E	\$33,925.00
POSADA WAY	CALDERA WAY	THILOW DR	W	\$117,450.00
POSADA WAY	STARINA WAY	CALDERA WAY	E	\$48,140.00
POSADA WAY	THILOW DR	9087 POSADA WAY	W	\$57,265.00

POSADERA AVE **Total Cost for Street: \$156,980.00**

Survey Street	Start Street	End Street	Orientation	
POSADERA AVE	8612 POSADERA AVE	LA JUNTA DR	S	\$65,184.00
POSADERA AVE	8643 POSADERA AVE	8613 POSADERA AVE	N	\$84,516.00
POSADERA AVE	LA JUNTA DR	8650 POSADERA AVE	S	\$7,280.00

POUNDS AVE **Total Cost for Street: \$278,140.00**

Survey Street	Start Street	End Street	Orientation	
POUNDS AVE	BECERRA WAY	BURLEWOOD CT	S	\$92,288.00
POUNDS AVE	BURLEWOOD CT	NORRIS AVE	S	\$55,116.00
POUNDS AVE	DEL MESA CT	VON BAUER WAY	N	\$29,240.00
POUNDS AVE	NORRIS AVE	WHITNOR CT	N	\$12,060.00
POUNDS AVE	VON BAUER WAY	BECERRA WAY	N	\$54,240.00
POUNDS AVE	WHITNOR CT	DEL MESA CT	N	\$35,196.00

POURNELLE CT**Total Cost for Street: \$22,316.00**

Survey Street	Start Street	End Street	Orientation	
POURNELLE CT	9448 POURNELLE CT	POURNELLE WAY	S	\$22,316.00

POURNELLE WAY**Total Cost for Street: \$146,598.00**

Survey Street	Start Street	End Street	Orientation	
POURNELLE WAY	BESTER CT	RESNICK WAY	N	\$87,216.00
POURNELLE WAY	POURNELLE CT	BESTER WAY	S	\$59,382.00

POWER INN RD**Total Cost for Street: \$8,829,027.94**

Survey Street	Start Street	End Street	Orientation	
POWER INN RD	6837 POWER INN RD	SIDEWALK END	E	\$44,495.00
POWER INN RD	68TH AVE	SCOTTSDALE DR	W	\$53,397.00
POWER INN RD	6967 POWER INN RD	6039 POWER INN RD	E	\$29,178.00
POWER INN RD	7051 POWER INN RD	7051 POWER INN RD	E	\$46,806.00
POWER INN RD	7360 POWER INN RD	68TH AVE	W	\$36,450.00
POWER INN RD	7667 POWER INN RD	GERBER RD	E	\$90,525.00
POWER INN RD	7727 POWER INN RD	HAYSTACK DR	E	\$8,370.00
POWER INN RD	8392 POWER INN RD	GENEVA POINTE DR	W	\$5,874.00
POWER INN RD	AUBERRY DR	E STOCKTON BLVD	W	\$601,668.19
POWER INN RD	BETTY LOU DR	FLORIN RD	W	\$80,640.00
POWER INN RD	BLACKHAWK DR	LOUCRETA DR	W	\$29,448.00
POWER INN RD	CALVINE RD	ORCHARD LOOP LN	W	\$53,286.00
POWER INN RD	CREEPING WILLOW LN	SIDEWALK END	E	\$382,453.15
POWER INN RD	E STOCKTON BLVD	LLANOVISTA DR	W	\$24,750.00
POWER INN RD	ELSIE AVE	HEMINGWAY DR	E	\$71,970.00
POWER INN RD	FLORIN RD	7900 FLORIN RD	W	\$1,191,150.73
POWER INN RD	GENEVA POINTE DR	CALVINE RD	E	\$85,713.00
POWER INN RD	GERBER RD	TRAIL WOODS DR	W	\$475,065.00
POWER INN RD	HAYSTACK DR	7667 POWER INN RD	E	\$266,859.18
POWER INN RD	HEMINGWAY DR	7757 POWER INN RD	E	\$226,921.39
POWER INN RD	JUDETTE AVE	LOUCRETA DR	E	\$999,957.67
POWER INN RD	JUNIPERO ST	WAGON TRAIL WAY	E	\$207,342.61
POWER INN RD	LENHART RD	RANGEVIEW RD	W	\$1,278,223.08
POWER INN RD	LLANOVISTA DR	CALVINE RD	W	\$76,578.00
POWER INN RD	LORIN AVE	CANTINA CT	W	\$131,474.75
POWER INN RD	LOUCRETA DR	7337 POWER INN RD	W	\$208,133.17
POWER INN RD	MACFADDEN DR	GERBER RD	W	\$86,760.00
POWER INN RD	MEADOWHAVEN DR	AUBERRY DR	E	\$199,056.00
POWER INN RD	ORCHARD LOOP LN	ORCHARD LOOP LN	W	\$199,003.82
POWER INN RD	RANGEVIEW RD	SIDEWALK END	W	\$185,527.05
POWER INN RD	SCOTTSDALE DR	MACFADDEN DR	W	\$144,022.00
POWER INN RD	SIDEWALK START	AUBERRY DR	W	\$185,748.00
POWER INN RD	SKYWOODS WAY	ELSIE AVE	W	\$262,717.32
POWER INN RD	SPEILBERG WAY	LENHART RD	E	\$44,880.00
POWER INN RD	STEVENSON AVE	AUBERRY DR	W	\$437,694.65
POWER INN RD	TRAIL WOODS DR	SKYWOODS WAY	W	\$83,250.00
POWER INN RD	VERNA MAE AVE	7130 POWER INN RD	W	\$293,640.18

PRAIRIE DUNES WAY**Total Cost for Street: \$312,196.00**

Survey Street	Start Street	End Street	Orientation	
PRAIRIE DUNES WAY	9932 PRAIRIE DUNES WAY	ROYAL DOWN CIR	SE	\$46,709.00

Sacramento County

Access Compliance Survey Report - Sidewalks

Cost Summary

PRAIRIE DUNES WAY	9939 PRAIRIE DUNES WAY	WILDHAWK WEST DR	S	\$65,214.00
PRAIRIE DUNES WAY	CROOKED STICK DR	PIPING ROCK DR	N	\$29,545.00
PRAIRIE DUNES WAY	DESERT WILLOW CT	9939 PRAIRIE DUNES WAY	NW	\$37,294.00
PRAIRIE DUNES WAY	PHOENICIAN WAY	CROOKED STICK DR	S	\$60,675.00
PRAIRIE DUNES WAY	PIPING ROCK DR	PHOENICIAN WAY	S	\$28,263.00
PRAIRIE DUNES WAY	ROYAL DOWN CIR	PIPING ROCK DR	S	\$33,476.00
PRAIRIE DUNES WAY	WILDHAWK WEST DR	ROYAL DOWN CIR	N	\$11,020.00

PRAIRIE HAWK WAY

Total Cost for Street: \$82,864.00

Survey Street	Start Street	End Street	Orientation	
PRAIRIE HAWK WAY	RED TAIL HAWK WAY	WINGSPAN DR	W	\$48,656.00
PRAIRIE HAWK WAY	WINGSPAN DR	RED TAIL HAWK WAY	E	\$34,208.00

PRAIRIE HILLS CT

Total Cost for Street: \$86,713.00

Survey Street	Start Street	End Street	Orientation	
PRAIRIE HILLS CT	8119 PRAIRIE HILLS CT	DRIVER WAY	W	\$42,184.00
PRAIRIE HILLS CT	DRIVER WAY	8119 PRAIRIE HILLS CT	E	\$44,529.00

PRAIRIE ROSE PL

Total Cost for Street: \$27,120.00

Survey Street	Start Street	End Street	Orientation	
PRAIRIE ROSE PL	PRAIRIE ROSE PL	ROARING CAMP DR	W	\$13,640.00
PRAIRIE ROSE PL	ROARING CAMP DR	PRAIRIE ROSE PL	E	\$13,480.00

PRAIRIE TRAIL WAY

Total Cost for Street: \$301,510.00

Survey Street	Start Street	End Street	Orientation	
PRAIRIE TRAIL WAY	8987 PRAIRIE TRAIL WAY	8983 PRAIRIE TRAIL WAY	N	\$21,570.00
PRAIRIE TRAIL WAY	9000 PRAIRIE TRAIL WAY	OAK TRAIL CT	S	\$78,200.00
PRAIRIE TRAIL WAY	OAK TRAIL CT	THORNHILL DR	S	\$32,260.00
PRAIRIE TRAIL WAY	THORNHILL DR	8987 PRAIRIE TRAIL WAY	N	\$169,480.00

PRAIRIEWOODS DR

Total Cost for Street: \$255,649.00

Survey Street	Start Street	End Street	Orientation	
PRAIRIEWOODS DR	8600 PRAIRIEWOODS DR	VALLEY WOOD DR	S	\$25,972.00
PRAIRIEWOODS DR	COOLWOODS WAY	PACIFIC HILLS WAY	S	\$29,812.00
PRAIRIEWOODS DR	PACIFIC HILLS WAY	VALLEY WOOD DR	N	\$110,317.00
PRAIRIEWOODS DR	VALLEY WOOD DR	COOLWOODS WAY	S	\$89,548.00

PREAKNESS WAY

Total Cost for Street: \$195,250.00

Survey Street	Start Street	End Street	Orientation	
PREAKNESS WAY	BOULDER CREEK WAY	GALLOP CT	E	\$69,602.00
PREAKNESS WAY	GALLOP CT	PINEFIELD DR	E	\$44,016.00
PREAKNESS WAY	PINEFIELD DR	BOULDER CREEK WAY	W	\$81,632.00

PREDIAL WAY

Total Cost for Street: \$368,914.00

Survey Street	Start Street	End Street	Orientation	
PREDIAL WAY	4812 DENY CT	BENEVOLENT WAY	SW	\$50,972.00
PREDIAL WAY	7105 PREDIAL WAY	7120 PREDIAL WAY	NE	\$11,942.00
PREDIAL WAY	7120 PREDIAL WAY	ESSENCE WAY	SE	\$95,104.00
PREDIAL WAY	ADIEU CT	DENY CT	NW	\$28,428.00
PREDIAL WAY	AGREE CT	ADIEU CT	NW	\$65,724.00
PREDIAL WAY	BENEVOLENT WAY	7105 PREDIAL WAY	NE	\$11,200.00
PREDIAL WAY	ESSENCE WAY	MONUMENT DR	E	\$67,292.00
PREDIAL WAY	MONUMENT DR	AGREE CT	W	\$38,252.00

PREMIER WAY

Total Cost for Street: \$674,687.00

Survey Street	Start Street	End Street	Orientation	
---------------	--------------	------------	-------------	--

Sacramento County

Access Compliance Survey Report - Sidewalks

Cost Summary

PREMIER WAY	9220 PREMIER WAY	9244 PREMIER WAY	N	\$41,380.00
PREMIER WAY	9221 PREMIER WAY	ZAMBRA WAY	W	\$44,540.00
PREMIER WAY	9244 PREMIER WAY	QUESADA WAY	W	\$40,940.00
PREMIER WAY	9257 PREMIER WAY	9221 PREMIER WAY	S	\$27,840.00
PREMIER WAY	9324 PREMIER WAY	TAPESTRY WAY	S	\$17,340.00
PREMIER WAY	9329 REMIER WAY	HUNTSMAN DR	E	\$30,740.00
PREMIER WAY	9376 PREMIER WAY	HUNTSMAN DR	E	\$60,872.00
PREMIER WAY	9389 PREMIER WAY	CINNABAR CT	N	\$16,850.00
PREMIER WAY	CINNABAR CT	9329 REMIER WAY	N	\$62,360.00
PREMIER WAY	HUNTSMAN DR	9389 PREMIER WAY	W	\$92,605.00
PREMIER WAY	QUESADA WAY	HUNTSMAN DR	W	\$75,160.00
PREMIER WAY	TAPESTRY WAY	9376 PREMIER WAY	S	\$58,760.00
PREMIER WAY	ZAMBRA WAY	9257 PREMIER WAY	E	\$105,300.00

PRENTISS DR

Total Cost for Street: \$362,920.00

Survey Street	Start Street	End Street	Orientation	
PRENTISS DR	50TH AVE	VERNACE WAY	E	\$34,500.00
PRENTISS DR	53RD AVE	HULL WAY	E	\$76,550.00
PRENTISS DR	DAWSON WAY	53RD AVE	W	\$140,250.00
PRENTISS DR	HULL WAY	50TH AVE	E	\$64,680.00
PRENTISS DR	VERNACE WAY	DAWSON WAY	W	\$46,940.00

PRESIDENT AVE

Total Cost for Street: \$395,703.00

Survey Street	Start Street	End Street	Orientation	
PRESIDENT AVE	5419 PRESIDENT AVE	CONSTITUTION AVE	W	\$10,057.00
PRESIDENT AVE	5420 PRESIDENT AVE	HARRISON ST	S	\$33,609.00
PRESIDENT AVE	CABINET CIR	CABINET CIR	S	\$35,485.00
PRESIDENT AVE	CONSTITUTION AVE	SENATE AVE	W	\$83,228.00
PRESIDENT AVE	DARB CT	CONSTITUTION AVE	E	\$13,424.00
PRESIDENT AVE	FEDERAL ST	HAMILTON ST	S	\$21,597.00
PRESIDENT AVE	HAMILTON ST	HARRISON ST	N	\$97,843.00
PRESIDENT AVE	HARRISON ST	LIBERTY ST	S	\$41,939.00
PRESIDENT AVE	LIBERTY ST	CABINET CIR	S	\$18,072.00
PRESIDENT AVE	SENATE AVE	DARB CT	E	\$40,449.00

PRESTON WAY

Total Cost for Street: \$180,728.00

Survey Street	Start Street	End Street	Orientation	
PRESTON WAY	8257 PRESTON WAY	CALLA WAY	E	\$27,316.00
PRESTON WAY	8264 PRESTON WAY	AUBERRY DR	S	\$41,804.00
PRESTON WAY	AUBERRY DR	8261 PRESTON WAY	N	\$83,436.00
PRESTON WAY	CALLA WAY	8260 PRESTON WAY	W	\$28,172.00

PRETENTIOUS WAY

Total Cost for Street: \$566,996.00

Survey Street	Start Street	End Street	Orientation	
PRETENTIOUS WAY	4837 PRETENTIOUS WAY	IMAGE WAY	N	\$40,980.00
PRETENTIOUS WAY	BENEVOLENT WAY	REFINED CT	N	\$38,928.00
PRETENTIOUS WAY	HOLLIS CT	SPRIG DR	N	\$33,308.00
PRETENTIOUS WAY	IMAGE WAY	BENEVOLENT WAY	N	\$83,632.00
PRETENTIOUS WAY	MCDERMOTT DR	4837 PRETENTIOUS WAY	S	\$250,538.00
PRETENTIOUS WAY	REFINED CT	MCDERMOTT DR	N	\$41,798.00
PRETENTIOUS WAY	SPRIG DR	MCDERMOTT DR	S	\$77,812.00

PRICE AVE

Total Cost for Street: \$423,809.62

Survey Street	Start Street	End Street	Orientation	
---------------	--------------	------------	-------------	--

Sacramento County

Access Compliance Survey Report - Sidewalks

Cost Summary

PRICE AVE	5411 LUCE AVE	5411 LUCE AVE	N	\$6,790.00
PRICE AVE	5634 PRICE AVE	REDWOOD ST	E	\$59,013.50
PRICE AVE	5727 PRICE AVE	SPRUCE ST	E	\$62,491.00
PRICE AVE	JAMES WAY	5622 PRICE AVE	E	\$18,447.00
PRICE AVE	REDWOOD ST	SPRUCE ST	E	\$139,547.62
PRICE AVE	SPRUCE ST	FREEDOM PARK DR	E	\$137,520.50

PRIM CT

Total Cost for Street: \$62,052.00

Survey Street	Start Street	End Street	Orientation	
PRIM CT	28TH AVE	5513 PRIM CT	E	\$24,352.00
PRIM CT	5512 PRIM CT	28TH AVE	W	\$37,700.00

PRIMASING AVE

Total Cost for Street: \$126,258.26

Survey Street	Start Street	End Street	Orientation	
PRIMASING AVE	207 PRIMASING AVE	WASHINGTON AVE	N	\$33,492.00
PRIMASING AVE	RIVERSIDE AVE	SIDEWALK END	S	\$92,766.26

PRIMM VALLEY CT

Total Cost for Street: \$83,446.00

Survey Street	Start Street	End Street	Orientation	
PRIMM VALLEY CT	7841 PRIMM VALLEY CT	MISSION HILLS DR	E	\$40,109.00
PRIMM VALLEY CT	MISSION HILLS DR	7842 PRIMM VALLEY CT	W	\$43,337.00

PRIMOSE DR

Total Cost for Street: \$946,147.92

Survey Street	Start Street	End Street	Orientation	
PRIMOSE DR	LAKE KNOLL LN	MADISON AVE	W	\$946,147.92

PRIMROSE DR

Total Cost for Street: \$841,736.00

Survey Street	Start Street	End Street	Orientation	
PRIMROSE DR	4972 PRIMROSE DR	SUNRISE HILLS DR	N	\$39,432.00
PRIMROSE DR	5010 PRIMROSE DR	5014 PRIMROSE DR	E	\$16,572.00
PRIMROSE DR	5014 PRIMROSE DR	5022 PRIMROSE DR	W	\$19,112.00
PRIMROSE DR	5022 PRIMROSE DR	CHABOLYN WAY	E	\$59,704.00
PRIMROSE DR	5115 PRIMROSE DR	JUAREZ WAY	W	\$40,040.00
PRIMROSE DR	CHABOLYN WAY	OAK POINT WAY	E	\$85,228.00
PRIMROSE DR	CROWN OAK CT	SUNRISE HILLS DR	S	\$59,408.00
PRIMROSE DR	JUAREZ WAY	TAMARA DR	W	\$74,184.00
PRIMROSE DR	MADISON AVE	LAKE KNOLL LN	W	\$76,704.00
PRIMROSE DR	OAK POINT WAY	WILDRIDGE DR	E	\$67,316.00
PRIMROSE DR	SUNRISE HILLS DR	4972 PRIMROSE DR	S	\$68,220.00
PRIMROSE DR	TAMARA DR	CROWN OAK CT	W	\$30,820.00
PRIMROSE DR	WILDRIDGE DR	MADISON AVE	E	\$204,996.00

PRIOR WAY

Total Cost for Street: \$636,396.00

Survey Street	Start Street	End Street	Orientation	
PRIOR WAY	8108 PRIOR WAY	8136 PRIOR WAY	E	\$40,432.00
PRIOR WAY	8129 PRIOR WAY	LOWTHER WAY	W	\$177,728.00
PRIOR WAY	8136 PRIOR WAY	8226 PRIOR WAY	N	\$105,682.00
PRIOR WAY	8226 PRIOR WAY	LOWTHER WAY	W	\$85,375.00
PRIOR WAY	8233 PRIOR WAY	SHEEHAN WAY	S	\$28,961.00
PRIOR WAY	COPELAND CT	DRIVER WAY	E	\$21,421.00
PRIOR WAY	DRIVER WAY	8108 PRIOR WAY	E	\$40,224.00
PRIOR WAY	LOWTHER WAY	8233 PRIOR WAY	E	\$105,709.00
PRIOR WAY	SHEEHAN WAY	8129 PRIOR WAY	S	\$30,864.00

PRITCHARD RD**Total Cost for Street: \$2,319,730.84**

Survey Street	Start Street	End Street	Orientation	
PRITCHARD RD	7320 PRITCHARD RD	VIDA CT	W	\$9,060.00
PRITCHARD RD	7331 PRITCHARD RD	7340 PRITCHARD RD	W	\$2,408.00
PRITCHARD RD	7381 PRITCHARD RD	7387 PRITCHARD RD	W	\$21,030.00
PRITCHARD RD	8200 FLORINTOWN WAY	FLORINTOWN WAY	W	\$13,942.00
PRITCHARD RD	FLORIN RD	FLORINTOWN WAY	W	\$381,121.80
PRITCHARD RD	FLORINTOWN WAY	FLORINTOWN WAY	W	\$174,479.67
PRITCHARD RD	MCNIE AVE	7235 PRITCHARD RD	E	\$192,600.04
PRITCHARD RD	PRITCHARD RD	MCNIE AVE	E	\$1,164,843.44
PRITCHARD RD	VIDA CT	7331 PRITCHARD RD	W	\$360,245.89

PROFESSIONAL DR**Total Cost for Street: \$277,777.50**

Survey Street	Start Street	End Street	Orientation	
PROFESSIONAL DR	ALTA ARDEN EXPY	ARDEN WAY	W	\$118,215.00
PROFESSIONAL DR	ARDEN WAY	ALTA ARDEN EXPY	E	\$159,562.50

PROMONTORY WAY**Total Cost for Street: \$101,872.00**

Survey Street	Start Street	End Street	Orientation	
PROMONTORY WAY	VISTA DEL ORO WAY	VISTA DEL ORO WAY	NE	\$101,872.00

PROPELLER CT**Total Cost for Street: \$35,520.00**

Survey Street	Start Street	End Street	Orientation	
PROPELLER CT	9008 PROPELLER CT	9023 PROPELLER CT	W	\$19,500.00
PROPELLER CT	9023 PROPELLER CT	GRUMMAN WAY	E	\$16,020.00

PROPELLER WAY**Total Cost for Street: \$26,620.00**

Survey Street	Start Street	End Street	Orientation	
PROPELLER WAY	AIRBORNE WAY	9008 PROPELLER CT	S	\$21,420.00
PROPELLER WAY	GRUMMAN WAY	INSTRUMENT CT	N	\$5,200.00

PROPER CT**Total Cost for Street: \$104,312.00**

Survey Street	Start Street	End Street	Orientation	
PROPER CT	4846 PROPER CT	IMAGE WAY	NE	\$65,792.00
PROPER CT	IMAGE WAY	4846 PROPER CT	SW	\$38,520.00

PROSPECT HILL DR**Total Cost for Street: \$1,605,214.00**

Survey Street	Start Street	End Street	Orientation	
PROSPECT HILL DR	11849 PROSPECT HILL DR	FORT POINT DR	N	\$237,980.00
PROSPECT HILL DR	11911 PROSPECT HILL DR	11849 PROSPECT HILL DR	S	\$86,040.00
PROSPECT HILL DR	11992 PROSPECT HILL DR	GREEN BLUFFS CT	E	\$19,000.00
PROSPECT HILL DR	12020 PROSPECT HILL DR	BIG FOUR WAY	S	\$59,720.00
PROSPECT HILL DR	BIG FOUR WAY	SODA SPRINGS WAY	S	\$45,100.00
PROSPECT HILL DR	CLIPPER GAP DR	SECRETTOWN CT	N	\$19,600.00
PROSPECT HILL DR	EMIGRANT GAP DR	CLIPPER GAP DR	N	\$198,408.00
PROSPECT HILL DR	FORT POINT DR	PROSPECT HILL DR	S	\$135,640.00
PROSPECT HILL DR	GOLD FLAT DR	EMIGRANT GAP DR	N	\$129,572.00
PROSPECT HILL DR	GREEN BLUFFS CT	12020 PROSPECT HILL DR	E	\$18,320.00
PROSPECT HILL DR	GRIZZLY HILL CT	11992 PROSPECT HILL DR	N	\$70,500.00
PROSPECT HILL DR	JUNIPER CREEK CT	BIG FOUR WAY	S	\$62,800.00
PROSPECT HILL DR	NEWCASTLE GAP DR	11911 PROSPECT HILL DR	S	\$150,580.00
PROSPECT HILL DR	PROSPECT HILL DR	UNION MILL WAY	W	\$61,254.00
PROSPECT HILL DR	SECRETTOWN CT	NEWCASTLE GAP DR	W	\$28,680.00
PROSPECT HILL DR	SODA SPRINGS WAY	JUNIPER CREEK CT	S	\$120,700.00

Sacramento County

Access Compliance Survey Report - Sidewalks

Cost Summary

PROSPECT HILL DR	TENDERFOOT DR	NEW ALBION DR	E	\$49,060.00
PROSPECT HILL DR	UNION MILL WAY	11849 PROSPECT HILL DR	W	\$112,260.00

PROSPERITY CT

Total Cost for Street: \$51,317.00

Survey Street	Start Street	End Street	Orientation	
PROSPERITY CT	7435 PROSPERITY CT	SCOTTSDALE DR	W	\$22,316.00
PROSPERITY CT	SCOTTSDALE DR	7446 PROSPERITY CT	E	\$29,001.00

PROVIDENCE WAY

Total Cost for Street: \$182,386.00

Survey Street	Start Street	End Street	Orientation	
PROVIDENCE WAY	DON JULIO BLVD	DUNDEE DR	S	\$91,372.00
PROVIDENCE WAY	DUNDEE DR	DON JULIO BLVD	N	\$91,014.00

PROVINCETOWN WAY

Total Cost for Street: \$149,048.00

Survey Street	Start Street	End Street	Orientation	
PROVINCETOWN WAY	AUBERGINE WAY	MONHEGAN WAY	S	\$19,656.00
PROVINCETOWN WAY	CASTLETON CIR	STROMFORD WAY	N	\$31,480.00
PROVINCETOWN WAY	MONHEGAN WAY	CASTLETON CIR	S	\$76,376.00
PROVINCETOWN WAY	STROMFORD WAY	MONHEGAN WAY	N	\$21,536.00

PRUDHOE CT

Total Cost for Street: \$140,695.00

Survey Street	Start Street	End Street	Orientation	
PRUDHOE CT	9299 PRUDHOE CT	FITTLEWORTH WAY	N	\$72,777.00
PRUDHOE CT	PARDUCCI WAY	9298 PRUDHOE CT	S	\$67,918.00

PRY CT

Total Cost for Street: \$30,863.00

Survey Street	Start Street	End Street	Orientation	
PRY CT	PALM AVE	PALM AVE	E/W	\$30,863.00

PUEBLO ST

Total Cost for Street: \$212,040.00

Survey Street	Start Street	End Street	Orientation	
PUEBLO ST	CYPRESS AVE	RIDGEFIELD AVE	E	\$36,752.00
PUEBLO ST	LOCUST AVE	NORCREST AVE	W	\$28,708.00
PUEBLO ST	NORCREST AVE	CYPRESS AVE	W	\$64,152.00
PUEBLO ST	RIDGEFIELD AVE	LOCUST AVE	E	\$82,428.00

PULLMAN DR

Total Cost for Street: \$818,595.00

Survey Street	Start Street	End Street	Orientation	
PULLMAN DR	3609 PULLMAN DR	MILLS CROSSING	S	\$39,628.00
PULLMAN DR	3612 PULLMAN DR	3628 PULLMAN DR	W	\$38,416.00
PULLMAN DR	3628 PULLMAN DR	3660 PULLMAN DR	N	\$80,058.00
PULLMAN DR	3629 PULLMAN DR	3609 PULLMAN DR	E	\$41,853.00
PULLMAN DR	3660 PULLMAN DR	CHATTANOOGA CT	W	\$232,976.00
PULLMAN DR	3669 PULLMAN DR	3629 PULLMAN DR	S	\$74,824.00
PULLMAN DR	BRAKEMAN CT	MILLS CROSSING	E	\$100,184.00
PULLMAN DR	CHATTANOOGA CT	HELIO DR	W	\$54,392.00
PULLMAN DR	HELIO DR	STATION ST	E	\$25,564.00
PULLMAN DR	MILLS CROSSING	3612 PULLMAN DR	N	\$67,772.00
PULLMAN DR	STATION ST	BRAKEMAN CT	E	\$62,928.00

PUMA WAY

Total Cost for Street: \$370,134.00

Survey Street	Start Street	End Street	Orientation	
PUMA WAY	4905 PUMA WAY	PARK PLACE DR	N	\$20,048.00
PUMA WAY	4909 PUMA WAY	4905 PUMA WAY	W	\$12,124.00
PUMA WAY	4917 PUMA WAY	4909 PUMA WAY	W	\$15,324.00
PUMA WAY	4929 PUMA WAY	4917 PUMA WAY	E	\$28,720.00

Sacramento County

Access Compliance Survey Report - Sidewalks

Cost Summary

PUMA WAY	OLIVE OAK WAY	4929 PUMA WAY	N	\$130,624.00
PUMA WAY	PARK PLACE DR	OLIVE OAK WAY	S	\$163,294.00

PURPLE SAGE CT

Total Cost for Street: \$31,304.00

Survey Street	Start Street	End Street	Orientation	
PURPLE SAGE CT	7356 PURPLE SAGE CT	RUBY PORT WAY	E	\$13,960.00
PURPLE SAGE CT	REDBERRY CT	7356 PURPLE SAGE CT	W	\$11,896.00
PURPLE SAGE CT	WILD LILAC CIR	REDBERRY CT	W	\$5,448.00

PURRINGTON CT

Total Cost for Street: \$33,900.00

Survey Street	Start Street	End Street	Orientation	
PURRINGTON CT	9168 PURRINGTON CT	YORKTON WAY	N	\$18,228.00
PURRINGTON CT	YORKTON WAY	9164 PURRINGTON CT	S	\$15,672.00

PYRACANTHA CT

Total Cost for Street: \$78,744.00

Survey Street	Start Street	End Street	Orientation	
PYRACANTHA CT	8401 PYRACANTHA CT	JUGLANS DR	W	\$37,040.00
PYRACANTHA CT	JUGLANS DR	8401 PYRACANTHA CT	E	\$41,704.00

PYRITES CT

Total Cost for Street: \$52,260.00

Survey Street	Start Street	End Street	Orientation	
PYRITES CT	11585 PYRITES CT	11557 PYRITES WAY	E	\$29,300.00
PYRITES CT	GOLD STATION DR	11585 PYRITES CT	W	\$22,960.00

PYRITES WAY

Total Cost for Street: \$2,293,078.24

Survey Street	Start Street	End Street	Orientation	
PYRITES WAY	11220 PYRITES WAY	11288 PYRITES WAY	W	\$233,610.00
PYRITES WAY	11255 PYRITES WAY	GOLD RIVER RD	S	\$163,716.00
PYRITES WAY	11281 PYRITES WAY	11255 PYRITES WAY	E	\$202,176.00
PYRITES WAY	11288 PYRITES WAY	GOLD RIVER RD	S	\$263,790.00
PYRITES WAY	11337 PYRITES WAY	11337 PYRITES WAY	N	\$14,412.00
PYRITES WAY	11357 PYRITES WAY	11355 PYRITES WAY	N	\$47,676.00
PYRITES WAY	11371 PYRITES WAY	11357 PYRITES WAY	N	\$69,532.00
PYRITES WAY	11383 PYRITES WAY	11379 PYRITES WAY	N	\$86,368.00
PYRITES WAY	11532 PYRITES WAY	GOLD STATION DR	W	\$20,232.00
PYRITES WAY	11541 PYRITES WAY	PEZ GALLO PL	S	\$19,992.00
PYRITES WAY	11557 PYRITES WAY	11541 PYRITES WAY	E	\$15,640.00
PYRITES WAY	AMALGAM WAY	11383 PYRITES WAY	W	\$393,500.23
PYRITES WAY	AMALGAM WWAY	GOLD RIVER RD	N	\$165,282.01
PYRITES WAY	EL PESCADOR CT	PYRITES WAY	S	\$11,220.00
PYRITES WAY	GOLD RIVER RD	11281 PYRITES WAY	N	\$419,496.00
PYRITES WAY	LINDAY WAY	MARISSA WAY	E	\$97,132.00
PYRITES WAY	MARISSA WAY	AMALGAM WAY	W	\$33,872.00
PYRITES WAY	PANGA PL	EL PESCADOR CT	S	\$14,032.00
PYRITES WAY	PEZ GALLO PL	PANGA PL	S	\$21,400.00

Q ST

Total Cost for Street: \$1,845,439.92

Survey Street	Start Street	End Street	Orientation	
Q ST	26TH ST	24TH ST	N	\$303,843.00
Q ST	3037 Q ST	30TH ST	N	\$87,433.00
Q ST	34TH ST	WATT AVE	S	\$147,894.90
Q ST	936 Q ST	10TH ST	S	\$11,020.00
Q ST	ACORN HILL CT	DORADO ST	N	\$25,048.00
Q ST	BELCAMP ST	Q ST	N	\$206,070.07
Q ST	DORADO ST	2ND ST	N	\$85,592.00

Sacramento County

Access Compliance Survey Report - Sidewalks

Cost Summary

Q ST	Q ST	28TH ST	S	\$604,618.00
Q ST	RIO LINDA BLVD	ACORN HILL CT	N	\$31,168.00
Q ST	SHINGLE WOOD WAY	910 Q ST	S	\$13,904.00
Q ST	SHINGLEWOOD WAY	10TH ST	S	\$175,759.66
Q ST	WATT AVE	3521 Q ST	N	\$153,089.29

QUAD CT

Total Cost for Street: \$128,076.00

Survey Street	Start Street	End Street	Orientation	
QUAD CT	4731 QUAD CT	OLIVE ST	W	\$69,256.00
QUAD CT	OLIVE ST	4731 QUAD CT	E	\$58,820.00

QUADRA AVE

Total Cost for Street: \$459,323.00

Survey Street	Start Street	End Street	Orientation	
QUADRA AVE	208 QUADRA AVE	220 QUADRA AVE	W	\$18,536.00
QUADRA AVE	220 QUADRA AVE	232 QUADRA AVE	E	\$20,808.00
QUADRA AVE	232 QUADRA AVE	JUBILEE WAY	S	\$113,582.00
QUADRA AVE	2ND ST	208 QUADRA AVE	S	\$36,192.00
QUADRA AVE	JUBILEE WAY	RIO LINDA BLVD	S	\$36,896.00
QUADRA AVE	RIO LINDA BLVD	2ND ST	N	\$233,309.00

QUAIL CREEK CT

Total Cost for Street: \$27,480.00

Survey Street	Start Street	End Street	Orientation	
QUAIL CREEK CT	8930 QUAIL CREEK CT	8950 QUAIL GLEN CT	S	\$16,840.00
QUAIL CREEK CT	QUAIL MEADOW WAY	8930 QUAIL CREEK CT	N	\$10,640.00

QUAIL GLEN CT

Total Cost for Street: \$45,208.00

Survey Street	Start Street	End Street	Orientation	
QUAIL GLEN CT	8950 QUAIL GLEN CT	8959 QUAIL GLEN CT	S	\$22,964.00
QUAIL GLEN CT	8959 QUAIL GLEN CT	QUAIL MEADOW WAY	N	\$22,244.00

QUAIL HILL WAY

Total Cost for Street: \$122,180.00

Survey Street	Start Street	End Street	Orientation	
QUAIL HILL WAY	8900 QUAIL HILL WAY	8912 QUAIL HILL WAY	E	\$19,520.00
QUAIL HILL WAY	8912 QUAIL HILL WAY	QUAIL MEADOW WAY	S	\$39,320.00
QUAIL HILL WAY	8919 QUAIL HILL WAY	QUAIL RUN WAY	W	\$19,900.00
QUAIL HILL WAY	QUAIL MEADOW WAY	8919 QUAIL HILL WAY	N	\$43,440.00

QUAIL HOLLOW CT

Total Cost for Street: \$69,340.00

Survey Street	Start Street	End Street	Orientation	
QUAIL HOLLOW CT	4610 QUAIL HOLLOW CT	4640 QUAIL HOLLOW CT	N	\$10,460.00
QUAIL HOLLOW CT	4629 QUAIL HOLLOW CT	4610 QUAIL HOLLOW CT	S	\$23,120.00
QUAIL HOLLOW CT	4640 QUAIL HOLLOW CT	8900 QUAIL HILL WAY	E	\$21,300.00
QUAIL HOLLOW CT	QUAIL RUN WAY	4629 QUAIL HOLLOW CT	W	\$14,460.00

QUAIL MEADOW WAY

Total Cost for Street: \$173,484.00

Survey Street	Start Street	End Street	Orientation	
QUAIL MEADOW WAY	4721 QUAIL MEADOW WAY	QUAIL HILL WAY	W	\$12,116.00
QUAIL MEADOW WAY	4724 QUAIL MEADOW WAY	4736 QUAIL MEADOW WAY	S	\$30,960.00
QUAIL MEADOW WAY	4733 QUAIL MEADOW WAY	4721 QUAIL MEADOW WAY	N	\$37,508.00
QUAIL MEADOW WAY	4736 QUAIL MEADOW WAY	SUNSET AVE	E	\$24,560.00
QUAIL MEADOW WAY	QUAIL GLEN CT	4724 QUAIL MEADOW WAY	E	\$26,880.00
QUAIL MEADOW WAY	QUAIL HILL WAY	QUAIL CREEK CT	W	\$19,460.00
QUAIL MEADOW WAY	SUNSET AVE	4733 QUAIL MEADOW WAY	W	\$22,000.00

QUAIL OAK WAY

Total Cost for Street: \$353,508.00

Survey Street	Start Street	End Street	Orientation	
---------------	--------------	------------	-------------	--

Sacramento County

Access Compliance Survey Report - Sidewalks

Cost Summary

QUAIL OAK WAY	8600 QUAIL OAK WAY	8614 QUAIL OAK WAY	E	\$34,190.00
QUAIL OAK WAY	8614 QUAIL OAK WAY	OAK HOUSE CT	S	\$61,460.00
QUAIL OAK WAY	8625 QUAIL OAK WAY	8600 QUAIL OAK WAY	W	\$28,050.00
QUAIL OAK WAY	DAHBOY WAY	8625 QUAIL OAK WAY	N	\$7,320.00
QUAIL OAK WAY	ILLINOIS AVE	DAHBOY WAY	N	\$159,180.00
QUAIL OAK WAY	OAK GARDEN CT	ILLINOIS AVE	S	\$26,268.00
QUAIL OAK WAY	OAK HOUSE CT	OAK GARDEN CT	S	\$37,040.00

QUAIL PARK WAY

Total Cost for Street: \$223,248.00

Survey Street	Start Street	End Street	Orientation	
QUAIL PARK WAY	TIMBERLANE PL	WATT AVE	W	\$111,710.00
QUAIL PARK WAY	WATT AVE	YELLOWHAMMER CT	E	\$54,396.00
QUAIL PARK WAY	YELLOWHAMMER CT	TIMBERLANE PL	E	\$57,142.00

QUAIL RIDGE CT

Total Cost for Street: \$66,350.00

Survey Street	Start Street	End Street	Orientation	
QUAIL RIDGE CT	8150 QUAIL RIDGE CT	LARCHMONT OAK WAY	W	\$29,425.00
QUAIL RIDGE CT	LARCHMONT OAK WAY	8151 QUAIL RIDGE CT	E	\$36,925.00

QUAIL RUN WAY

Total Cost for Street: \$18,028.00

Survey Street	Start Street	End Street	Orientation	
QUAIL RUN WAY	HAZEL AVE	QUAIL HOLLOW CT	S	\$12,628.00
QUAIL RUN WAY	QUAIL HILL WAY	HAZEL AVE	N	\$5,400.00

QUAIL SPRING WAY

Total Cost for Street: \$157,546.00

Survey Street	Start Street	End Street	Orientation	
QUAIL SPRING WAY	ALPINE LAUREL WAY	DAGWOOD WAY	W	\$23,165.00
QUAIL SPRING WAY	DAGWOOD WAY	SILVER LEGEND DR	E	\$80,892.00
QUAIL SPRING WAY	SILVER LEGEND DR	ALPINE LAUREL WAY	W	\$53,489.00

QUAKER RIDGE WAY

Total Cost for Street: \$514,947.00

Survey Street	Start Street	End Street	Orientation	
QUAKER RIDGE WAY	7946 QUAKER RIDGE WAY	7980 QUAKER RIDGE WAY	S	\$72,140.00
QUAKER RIDGE WAY	7980 QUAKER RIDGE WAY	ARTHUR HILLS CT	W	\$19,771.00
QUAKER RIDGE WAY	7985 QUAKER RIDGE WAY	COG HILL WAY	N	\$39,054.00
QUAKER RIDGE WAY	ARTHUR HILLS CT	WINGED FOOT DR	W	\$73,548.00
QUAKER RIDGE WAY	ASPEN MEADOWS CT	7946 QUAKER RIDGE WAY	E	\$48,128.00
QUAKER RIDGE WAY	COG HILL WAY	WINGED FOOT DR	W	\$113,422.00
QUAKER RIDGE WAY	WINGED FOOT DR	7989 QUAKER RIDGE WAY	E	\$148,884.00

QUANAH WAY

Total Cost for Street: \$143,792.00

Survey Street	Start Street	End Street	Orientation	
QUANAH WAY	CENTRAL AVE	KENNETH AVE	S	\$70,484.00
QUANAH WAY	KENNETH AVE	CENTRAL AVE	N	\$73,308.00

QUARRY RIDGE WAY

Total Cost for Street: \$16,955.00

Survey Street	Start Street	End Street	Orientation	
QUARRY RIDGE WAY	BOULDER GLEN WAY	COBBLE CREST DR	W	\$8,153.00
QUARRY RIDGE WAY	COBBLE CREST DR	BOULDER GLEN CT	E	\$8,802.00

QUATE CT

Total Cost for Street: \$46,157.00

Survey Street	Start Street	End Street	Orientation	
QUATE CT	4130 QUATE CT	ANTELOPE HILLS DR	S	\$20,913.00
QUATE CT	ANTELOPE HILLS DR	4130 QUATE CT	N	\$25,244.00

QUEBEC WAY**Total Cost for Street: \$258,355.00**

Survey Street	Start Street	End Street	Orientation	
QUEBEC WAY	630 QUEBEC WAY	7TH ST	S	\$54,146.00
QUEBEC WAY	7TH ST	CHESNEY WAY	S	\$76,160.00
QUEBEC WAY	CHESNEY WAY	7TH ST	N	\$28,884.00
QUEBEC WAY	FRONT ST	624 QUEBEC WAY	S	\$51,888.00
QUEBEC WAY	SKAGWAY CT	YUKON CT	N	\$26,444.00
QUEBEC WAY	YUKON CT	FRONT ST	N	\$20,833.00

QUEEN CT**Total Cost for Street: \$70,557.00**

Survey Street	Start Street	End Street	Orientation	
QUEEN CT	6105 QUEEN CT	STEPHEN DR	W	\$17,697.00
QUEEN CT	6113 QUEEN CT	6105 QUEEN CT	W	\$11,164.00
QUEEN CT	STEPHEN DR	6113 QUEEN CT	E	\$41,696.00

QUEENSTON CT**Total Cost for Street: \$144,362.00**

Survey Street	Start Street	End Street	Orientation	
QUEENSTON CT	3930 QUEENSTON CT	FAIR OAKS BLVD	E	\$69,162.00
QUEENSTON CT	FAIR OAKS BLVD	3930 QUEENSTON CT	W	\$75,200.00

QUESADA WAY**Total Cost for Street: \$162,970.00**

Survey Street	Start Street	End Street	Orientation	
QUESADA WAY	BRISBANE CT	PORTRAIT WAY	N	\$28,420.00
QUESADA WAY	PORTRAIT WAY	PREMIER WAY	S	\$92,470.00
QUESADA WAY	PREMIER WAY	BRISBANE CT	N	\$42,080.00

QUIET KNOLLS DR**Total Cost for Street: \$193,278.00**

Survey Street	Start Street	End Street	Orientation	
QUIET KNOLLS DR	CANTATA WAY	ELVERTA RD	W	\$51,340.00
QUIET KNOLLS DR	ELVERTA RD	SKYLAND CT	E	\$37,290.00
QUIET KNOLLS DR	GREY LIVERY WAY	GREY LIVERY WAY	E	\$66,504.00
QUIET KNOLLS DR	SKYLAND CT	QUIET KNOLLS DR	E	\$8,720.00
QUIET KNOLLS DR	TAWNY MEADOW WAY	GREY LIVERY WAY	W	\$29,424.00

QUIET WAY**Total Cost for Street: \$261,835.00**

Survey Street	Start Street	End Street	Orientation	
QUIET WAY	10TH ST	913 QUIET WAY	N	\$115,312.00
QUIET WAY	913 QUIET WAY	BELCAMP ST	N	\$40,524.00
QUIET WAY	BELCAMP ST	MANUEL ST	S	\$42,960.00
QUIET WAY	ELDER ST	10TH ST	S	\$32,380.00
QUIET WAY	MANUEL ST	ELDER ST	S	\$30,659.00

QUINN WAY**Total Cost for Street: \$250,057.00**

Survey Street	Start Street	End Street	Orientation	
QUINN WAY	BAINBRIDGE DR	WATT AVE	N	\$141,964.00
QUINN WAY	WATT AVE	BAINBRIDGE DR	S	\$108,093.00

RABENECK WAY**Total Cost for Street: \$357,238.00**

Survey Street	Start Street	End Street	Orientation	
RABENECK WAY	5157 RABENECK WAY	OLEAN ST	S	\$130,374.00
RABENECK WAY	5160 RABENECK WAY	RAMSTAD AVE	E	\$24,920.00
RABENECK WAY	OLEAN ST	5160 RABENECK WAY	N	\$123,624.00
RABENECK WAY	PHOENIX AVE	5157 RABENECK WAY	W	\$57,120.00
RABENECK WAY	RAMSTAD AVE	PHOENIX AVE	E	\$21,200.00

RACHEL WAY**Total Cost for Street: \$171,620.00**

Survey Street	Start Street	End Street	Orientation	
RACHEL WAY	2115 RACHEL WAY	MARCHITA WAY	S	\$31,836.00
RACHEL WAY	2124 RACHEL WAY	MOODY LN	E	\$56,476.00
RACHEL WAY	MARCHITA WAY	2124 RACHEL WAY	N	\$32,412.00
RACHEL WAY	MOODY LN	2115 RACHEL WAY	W	\$50,896.00

RADALYAC CT**Total Cost for Street: \$340,597.57**

Survey Street	Start Street	End Street	Orientation	
RADALYAC CT	6848 RADALYAC CT	JC CT	N	\$23,468.00
RADALYAC CT	CURVED BRIDGE RD	RADALYAC CT	S	\$281,629.57
RADALYAC CT	JC CT	CURVED BRIDGE RD	N	\$35,500.00

RAFFERTY AVE**Total Cost for Street: \$1,332,386.16**

Survey Street	Start Street	End Street	Orientation	
RAFFERTY AVE	5616 RAFFERTY AVE	LARSON AVE	S	\$108,368.00
RAFFERTY AVE	DUDLEY BLVD	JAMES WAY	W	\$1,073,662.16
RAFFERTY AVE	JAMES WAY	5616 RAFFERTY AVE	E	\$39,960.00
RAFFERTY AVE	LARSON AVE	DUDLEY BLVD	S	\$110,396.00

RAFFIA CT**Total Cost for Street: \$85,376.00**

Survey Street	Start Street	End Street	Orientation	
RAFFIA CT	8337 RAFFIA CT	SILK TREE WAY	W	\$32,816.00
RAFFIA CT	8344 RAFFIA CT	8337 RAFFIA CT	W	\$8,016.00
RAFFIA CT	SILK TREE WAY	8344 RAFFIA CT	E	\$44,544.00

RAHERE CT**Total Cost for Street: \$48,609.00**

Survey Street	Start Street	End Street	Orientation	
RAHERE CT	5238 RAHERE CT	VERDUGO WAY	N	\$22,608.00
RAHERE CT	VERDUGO WAY	5238 RAHERE CT	S	\$26,001.00

RAILWAY CIR**Total Cost for Street: \$295,962.00**

Survey Street	Start Street	End Street	Orientation	
RAILWAY CIR	2222 RAILWAY CIR	2270 RAILWAY CIR	N	\$62,476.00
RAILWAY CIR	2231 RAILWAY CIR	GOLD STATION DR	W	\$26,136.00
RAILWAY CIR	2261 RAILWAY CIR	2231 RAILWAY CIR	S	\$88,764.00
RAILWAY CIR	2270 RAILWAY CIR	GOLD STATION DR	W	\$57,540.00
RAILWAY CIR	GOLD STATION DR	2261 RAILWAY CIR	E	\$61,046.00

RAIMER WAY**Total Cost for Street: \$82,494.00**

Survey Street	Start Street	End Street	Orientation	
RAIMER WAY	5400 RAIMER WAY	GARY WAY	S	\$42,144.00
RAIMER WAY	GARY WAY	5400 RAIMER WAY	N	\$40,350.00

RAINBOW MINE CT**Total Cost for Street: \$11,400.00**

Survey Street	Start Street	End Street	Orientation	
RAINBOW MINE CT	2059 RAINBOW MINE CT	RISING SUN WAY	E	\$7,360.00
RAINBOW MINE CT	RISING SUN WAY	2059 RAINBOW MINE CT	W	\$4,040.00

RAINER WAY**Total Cost for Street: \$61,165.00**

Survey Street	Start Street	End Street	Orientation	
RAINER WAY	LAPIN WAY	RAINER WAY	S	\$5,090.00
RAINER WAY	NAPOLEON WAY	RAINER WAY	E	\$17,900.00
RAINER WAY	RAINER WAY	RAINER WAY	W	\$38,175.00

RALEIGH WAY**Total Cost for Street: \$485,001.20**

Survey Street	Start Street	End Street	Orientation	
RALEIGH WAY	5002 RALEIGH WAY	WINSTON WAY	N	\$21,062.00
RALEIGH WAY	END OF STREET	WALNUT AVE	S	\$44,508.00
RALEIGH WAY	START OF SIDEWALK	5002 RALEIGH WAY	N	\$5,548.00
RALEIGH WAY	WALNUT AVE	END OF STREET	N	\$202,575.49
RALEIGH WAY	WINSTON WAY	END OF SIDEWALK	S	\$211,307.71

RAMA CT**Total Cost for Street: \$32,556.00**

Survey Street	Start Street	End Street	Orientation	
RAMA CT	8180 RAMA CT	BRITTANY PARK DR	W	\$12,828.00
RAMA CT	BRITTANY PARK DR	8179 RAMA CT	E	\$19,728.00

RAMBLER WAY**Total Cost for Street: \$918,760.00**

Survey Street	Start Street	End Street	Orientation	
RAMBLER WAY	5113 RAMBLER WAY	WALNUT AVE	N	\$33,096.00
RAMBLER WAY	5128 RAMBLER WAY	5212 RAMBLER WAY	S	\$82,072.00
RAMBLER WAY	5205 RAMBLER WAY	5113 RAMBLER WAY	N	\$74,177.00
RAMBLER WAY	5212 RAMBLER WAY	HEMLOCK ST	S	\$71,146.00
RAMBLER WAY	5425 RAMBLER WAY	TAHAMA ST	N	\$117,918.00
RAMBLER WAY	5432 RAMBLER WAY	GARFIELD AVE	S	\$104,163.00
RAMBLER WAY	GARFIELD AVE	5425 RAMBLER WAY	N	\$106,194.00
RAMBLER WAY	HEMLOCK ST	5205 RAMBLER WAY	N	\$91,952.00
RAMBLER WAY	TAHAMA ST	5432 RAMBLER WAY	S	\$164,694.00
RAMBLER WAY	WALNUT AVE	5128 RAMBLER WAY	S	\$73,348.00

RAMBLETON WAY**Total Cost for Street: \$80,652.00**

Survey Street	Start Street	End Street	Orientation	
RAMBLETON WAY	8234 RAMBLETON WAY	SWINDON WAY	S	\$25,424.00
RAMBLETON WAY	8237 RAMBLETON WAY	SWINDON WAY	W	\$6,744.00
RAMBLETON WAY	MULRANY WAY	8237 RAMBLETON WAY	N	\$19,372.00
RAMBLETON WAY	SWINDON WAY	MULRANY WAY	S	\$29,112.00

RAMEL WAY**Total Cost for Street: \$169,285.00**

Survey Street	Start Street	End Street	Orientation	
RAMEL WAY	DUNSTER WAY	ESTATES DR	S	\$29,100.00
RAMEL WAY	ESTATES DR	THORNLEY WAY	N	\$82,760.00
RAMEL WAY	THORNLEY WAY	DUNSTER WAY	S	\$57,425.00

RAMON DR**Total Cost for Street: \$162,185.00**

Survey Street	Start Street	End Street	Orientation	
RAMON DR	AGATHA WAY	WAYLAND AVE	S	\$15,685.00
RAMON DR	BELL ST	AGATHA WAY	S	\$58,805.00
RAMON DR	DEALYNN ST	BELL ST	N	\$40,675.00
RAMON DR	WAYLAND AVE	DEALYNN ST	N	\$47,020.00

RAMONA VISTA WAY**Total Cost for Street: \$314,952.81**

Survey Street	Start Street	End Street	Orientation	
RAMONA VISTA WAY	5115 RAMONA VISTA WAY	WALNUT AVE	N	\$28,872.00
RAMONA VISTA WAY	RAMONA VISTA WAY	WALNUT AVE	N	\$219,856.81
RAMONA VISTA WAY	WALNUT AVE	5142 RAMONA VISTA WAY	S	\$66,224.00

RAMPART DR**Total Cost for Street: \$869,584.00**

Survey Street	Start Street	End Street	Orientation	
RAMPART DR	BARRETT RD	JAN DR	N	\$212,936.00

Sacramento County

Access Compliance Survey Report - Sidewalks

Cost Summary

RAMPART DR	CAMEO CT	JAN DR	S	\$15,700.00
RAMPART DR	COLBY WAY	BARRETT RD	S	\$192,864.00
RAMPART DR	JAN DR	COLBY WAY	S	\$92,440.00
RAMPART DR	MARBLE WAY	ONYX WAY	S	\$21,820.00
RAMPART DR	MARY LYNN LN	RANGER WAY	S	\$39,320.00
RAMPART DR	MINTON CT	RANGER WAY	N	\$81,300.00
RAMPART DR	ONYX WAY	CAMEO CT	S	\$56,284.00
RAMPART DR	RAMPART DR	WINDING WAY	E	\$40,280.00
RAMPART DR	RANGER WAY	STONEY WAY	S	\$67,380.00
RAMPART DR	STONEY WAY	MARBLE WAY	S	\$26,920.00
RAMPART DR	VALOR WAY	MINTON CT	N	\$22,340.00

RAMPTON CT

Total Cost for Street: \$25,040.00

Survey Street	Start Street	End Street	Orientation	
RAMPTON CT	9391 RAMPTON CT	CARSINGTON WAY	N	\$8,456.00
RAMPTON CT	CARSINGTON WAY	9390 RAMPTON CT	S	\$16,584.00

RAMSEY DR

Total Cost for Street: \$1,278,984.00

Survey Street	Start Street	End Street	Orientation	
RAMSEY DR	3805 RAMSEY DR	LARCHMONT DR	N	\$12,800.00
RAMSEY DR	CANAVERAL WAY	UNITED CT	S	\$83,782.00
RAMSEY DR	CARPENTER WAY	DEXTER CIR	S	\$236,790.00
RAMSEY DR	CORTRIGHT WAY	ELKHORN BLVD	W	\$30,312.00
RAMSEY DR	DEXTER CIR	REPUBLIC CT	S	\$97,057.00
RAMSEY DR	ELKHORN BLVD	UNITED CT	E	\$140,469.00
RAMSEY DR	KIMMEL DR	CANAVERAL WAY	S	\$224,578.00
RAMSEY DR	LARCHMONT DR	PLUMBER WAY	S	\$38,156.00
RAMSEY DR	OTTOMEYER CT	CORTRIGHT WAY	S	\$43,964.00
RAMSEY DR	PLUMBER WAY	OTTOMEYER CT	S	\$92,934.00
RAMSEY DR	REPUBLIC CT	DEXTER CIR	S	\$47,452.00
RAMSEY DR	UNITED CT	CORTRIGHT WAY	W	\$230,690.00

RAMSTAD AVE

Total Cost for Street: \$115,216.00

Survey Street	Start Street	End Street	Orientation	
RAMSTAD AVE	OLEAN ST	RABENECK WAY	N	\$58,360.00
RAMSTAD AVE	RABENECK WAY	OLEAN ST	S	\$56,856.00

RAMWOOD WAY

Total Cost for Street: \$275,308.00

Survey Street	Start Street	End Street	Orientation	
RAMWOOD WAY	8126 RAMWOOD WAY	8138 RAMWOOD WAY	W	\$15,180.00
RAMWOOD WAY	8138 RAMWOOD WAY	8146 RAMWOOD WAY	E	\$20,300.00
RAMWOOD WAY	8146 RAMWOOD WAY	RUTHWOOD WAY	S	\$45,540.00
RAMWOOD WAY	FAIR OAKS BLVD	LAKEWOOD WAY	S	\$31,020.00
RAMWOOD WAY	LAKEWOOD WAY	8126 RAMWOOD WAY	S	\$25,288.00
RAMWOOD WAY	RUTHWOOD WAY	FAIR OAKS BLVD	N	\$137,980.00

RANCHERO WAY

Total Cost for Street: \$315,162.00

Survey Street	Start Street	End Street	Orientation	
RANCHERO WAY	5592 RANCHERO WAY	FRONTIER WAY	S	\$48,688.00
RANCHERO WAY	5603 RANCHERO WAY	EL CAMINO AVE	E	\$81,080.00
RANCHERO WAY	5633 RANCHERO WAY	5603 RANCHERO WAY	N	\$77,444.00
RANCHERO WAY	EL CAMINO AVE	5592 RANCHERO WAY	W	\$89,484.00
RANCHERO WAY	FRONTIER WAY	5630 RANCHERO WAY	S	\$18,466.00

RANDHURST WAY**Total Cost for Street: \$95,750.00**

Survey Street	Start Street	End Street	Orientation	
RANDHURST WAY	4209 RANDHURST WAY	OAK VIEW LN	W	\$43,828.00
RANDHURST WAY	OAK VIEW LN	RANDHURST WAY	E	\$51,922.00

RANDY ST**Total Cost for Street: \$218,616.00**

Survey Street	Start Street	End Street	Orientation	
RANDY ST	MONTICELLO AVE	WITHINGTON AVE	E	\$109,356.00
RANDY ST	W WITHINGTON AVE	MONTICELLO AVE	W	\$109,260.00

RANELLS CT**Total Cost for Street: \$18,076.00**

Survey Street	Start Street	End Street	Orientation	
RANELLS CT	OAK AVE	2312 RANELLS CT	E	\$18,076.00

RANGER WAY**Total Cost for Street: \$686,700.00**

Survey Street	Start Street	End Street	Orientation	
RANGER WAY	6015 RANGER WAY	RAMPART DR	W	\$25,420.00
RANGER WAY	6026 RANGER WAY	6136 RANGER WAY	S	\$135,260.00
RANGER WAY	6133 RANGER WAY	BOXER WAY	N	\$68,590.00
RANGER WAY	6136 RANGER WAY	VALOR WAY	W	\$32,800.00
RANGER WAY	BOXER WAY	6015 RANGER WAY	N	\$62,460.00
RANGER WAY	JAN DR	RAMPART DR	E	\$147,648.00
RANGER WAY	RAMPART DR	JAN DR	W	\$180,562.00
RANGER WAY	VALOR WAY	6133 RANGER WAY	E	\$33,960.00

RANGEVIEW LN**Total Cost for Street: \$76,641.50**

Survey Street	Start Street	End Street	Orientation	
RANGEVIEW LN	LENHART RD	E STOCKTON BLVD	N	\$76,641.50

RANGEVIEW RD**Total Cost for Street: \$116,690.50**

Survey Street	Start Street	End Street	Orientation	
RANGEVIEW RD	E STOCKTON BLVD	LENHART RD	S	\$46,468.50
RANGEVIEW RD	POWER INN RD	WINDGATE WAY	N	\$9,380.00
RANGEVIEW RD	SIDEWALK START	POWER INN RD	S	\$23,922.00
RANGEVIEW RD	WINDGATE WAY	7911 RANGEVIEW RD	N	\$36,920.00

RANIER WAY**Total Cost for Street: \$224,343.00**

Survey Street	Start Street	End Street	Orientation	
RANIER WAY	6211 RANIER WAY	DIABLO DR	N	\$33,915.00
RANIER WAY	CONNESS WAY	6211 RANIER WAY	W	\$83,462.00
RANIER WAY	DIABLO DR	KAMET CT	S	\$46,522.00
RANIER WAY	KAMET CT	CONNESS WAY	E	\$60,444.00

RAPID CT**Total Cost for Street: \$84,445.00**

Survey Street	Start Street	End Street	Orientation	
RAPID CT	5601 RAPIC CT	PALM AVE	W	\$14,444.00
RAPID CT	5616 RAPID CT	5601 RAPIC CT	W	\$27,584.00
RAPID CT	PALM AVE	5616 RAPID CT	E	\$42,417.00

RAPOZO CT**Total Cost for Street: \$191,855.00**

Survey Street	Start Street	End Street	Orientation	
RAPOZO CT	8516 RAPOZO CT	PINE HOLLOW WAY	S /	\$81,600.00
RAPOZO CT	PINE HOLLOW WAY	8516 RAPOZO CT	E	\$110,255.00

RAPPAHANNOCK WAY**Total Cost for Street: \$694,085.24**

Survey Street	Start Street	End Street	Orientation	
---------------	--------------	------------	-------------	--

Sacramento County

Access Compliance Survey Report - Sidewalks

Cost Summary

RAPPAHANNOCK WAY	CHARLESTON DR	RUSTIC RD	S	\$209,930.00
RAPPAHANNOCK WAY	RUSTIC RD	CHARLESTON DR	N	\$103,950.00
RAPPAHANNOCK WAY	WOODFAIR WAY	CHARLESTON DR	S	\$380,205.24

RASCOMMON WAY

Total Cost for Street: \$418,198.00

Survey Street	Start Street	End Street	Orientation	
RASCOMMON WAY	2853 RASCOMMON WAY	ESCOBAR WAY	S	\$160,934.00
RASCOMMON WAY	2860 RASCOMMON WAY	ALLEGHENY DR	W	\$45,592.00
RASCOMMON WAY	ALLEGHENY DR	2853 RASCOMMON WAY	E	\$27,232.00
RASCOMMON WAY	ESCOBAR WAY	2860 RASCOMMON WAY	N	\$184,440.00

RASMUSSEN CIR

Total Cost for Street: \$269,943.00

Survey Street	Start Street	End Street	Orientation	
RASMUSSEN CIR	8329 RASMUSSEN CIR	DUTCH HAVEN BLVD	W	\$46,515.00
RASMUSSEN CIR	8332 RASMUSSEN CIR	8356 RASMUSSEN CIR	S	\$59,264.00
RASMUSSEN CIR	8356 RASMUSSEN CIR	DUTCH HAVEN BLVD	W	\$40,412.00
RASMUSSEN CIR	DUTCH HAVEN BLVD	8332 RASMUSSEN CIR	E	\$63,256.00
RASMUSSEN CIR	MONTANA WAY	TWEDE WAY	E	\$14,252.00
RASMUSSEN CIR	TWEDE WAY	8329 RASMUSSEN CIR	N	\$46,244.00

RASSY WAY

Total Cost for Street: \$12,912.00

Survey Street	Start Street	End Street	Orientation	
RASSY WAY	DARWIN ST	2100 RASSY WAY	S	\$12,912.00

RAVEN HILL WAY

Total Cost for Street: \$64,988.00

Survey Street	Start Street	End Street	Orientation	
RAVEN HILL WAY	ALDER CANYON WAY	PEPPERRIDGE DR	W	\$23,166.00
RAVEN HILL WAY	PEPPERRIDGE DR	ALDER CANYON WAY	E	\$41,822.00

RAVENSTONE WAY

Total Cost for Street: \$476,558.00

Survey Street	Start Street	End Street	Orientation	
RAVENSTONE WAY	4745 RAVENSTONE WAY	BRETT DR	W	\$187,534.00
RAVENSTONE WAY	4752 RAVENSTONE WAY	OAKHOLLOW DR	N	\$60,176.00
RAVENSTONE WAY	BRETT DR	4752 RAVENSTONE WAY	E	\$192,864.00
RAVENSTONE WAY	OAKHOLLOW DR	4745 RAVENSTONE WAY	S	\$35,984.00

RAVENSWORTH WAY

Total Cost for Street: \$180,061.00

Survey Street	Start Street	End Street	Orientation	
RAVENSWORTH WAY	BORTHWICK WAY	MELBURY WAY	W	\$77,864.00
RAVENSWORTH WAY	MELBURY WAY	BORTHWICK WAY	W	\$102,197.00

RAWHIDE WAY

Total Cost for Street: \$385,920.00

Survey Street	Start Street	End Street	Orientation	
RAWHIDE WAY	BOISE CT	KEY WEST WAY	N	\$23,960.00
RAWHIDE WAY	CEDARIDGE WAY	NIAGARA WAY	N	\$18,080.00
RAWHIDE WAY	CLEARLAKE WAY	STANSBERRY WAY	N	\$31,040.00
RAWHIDE WAY	KEY WEST WAY	ROGUE RIVER DR	N	\$25,380.00
RAWHIDE WAY	LINDA RIO DR	CEDARIDGE WAY	N	\$21,640.00
RAWHIDE WAY	NIAGARA WAY	CLEARLAKE WAY	N	\$13,400.00
RAWHIDE WAY	ROGUE RIVER DR	STANSBERRY WAY	S	\$106,000.00
RAWHIDE WAY	STANSBERRY WAY	LINDA RIO DR	S	\$146,420.00

RAYBEL AVE

Total Cost for Street: \$290,296.00

Survey Street	Start Street	End Street	Orientation	
RAYBEL AVE	HACKBERRY LN	MONA WAY	S	\$143,490.00
RAYBEL AVE	MONA WAY	HACKBERRY LN	N	\$146,806.00

RAYNEAL WAY**Total Cost for Street: \$36,822.00**

Survey Street	Start Street	End Street	Orientation	
RAYNEAL WAY	BLAKEPOINTE WAY	TRAVARY WAY	N	\$19,525.00
RAYNEAL WAY	TRAVARY WAY	BLAKEPOINTE WAY	S	\$17,297.00

REBEKAH CT**Total Cost for Street: \$84,295.00**

Survey Street	Start Street	End Street	Orientation	
REBEKAH CT	8201 REBEKAH CT	8228 REBEKAH CT	N	\$16,326.00
REBEKAH CT	8217 REBEKAH CT	8201 REBEKAH CT	S	\$12,272.00
REBEKAH CT	8228 REBEKAH CT	COBBLE FIELD DR	W	\$21,528.00
REBEKAH CT	ALESIA CT	8217 REBEKAH CT	E	\$19,764.00
REBEKAH CT	COBBLE FIELD DR	ALESIA CT	E	\$14,405.00

RED BARN CT**Total Cost for Street: \$73,432.00**

Survey Street	Start Street	End Street	Orientation	
RED BARN CT	3411 RED BARN CT	MEADOWGREEN CIR	E	\$41,856.00
RED BARN CT	MEADOWGREEN CIR	3411 RED BARN CT	W	\$31,576.00

RED EAGLE CT**Total Cost for Street: \$141,337.00**

Survey Street	Start Street	End Street	Orientation	
RED EAGLE CT	3745 RED EAGLE CT	BLACK BEAR DR	N	\$72,093.00
RED EAGLE CT	BLACK BEAR DR	3745 RED EAGLE CT	S	\$69,244.00

RED FERN CT**Total Cost for Street: \$67,022.00**

Survey Street	Start Street	End Street	Orientation	
RED FERN CT	8024 RED FERN CT	8028 RED FERN CT	S	\$1,916.00
RED FERN CT	8028 RED FERN CT	WOOD SORREL WAY	E	\$39,303.00
RED FERN CT	WOOD SORREL WAY	8024 RED FERN CT	W	\$25,803.00

RED GULCH CT**Total Cost for Street: \$68,240.00**

Survey Street	Start Street	End Street	Orientation	
RED GULCH CT	11634 RED GULCH CT	ROARING CAMP DR	S	\$38,500.00
RED GULCH CT	ROARING CAMP DR	11634 RED GULCH CT	N	\$29,740.00

RED HILL CT**Total Cost for Street: \$43,240.00**

Survey Street	Start Street	End Street	Orientation	
RED HILL CT	11724 RED HILL CT	CAMPTON CIR	N	\$23,840.00
RED HILL CT	CAMPTON CIR	11724 RED HILL CT	S	\$19,400.00

RED JASPER WAY**Total Cost for Street: \$119,335.00**

Survey Street	Start Street	End Street	Orientation	
RED JASPER WAY	5517 RED JASPER WAY	GREAT VALLEY DR	W	\$12,234.00
RED JASPER WAY	5520 RED JASPER WAY	5536 RED JASPER WAY	S	\$16,000.00
RED JASPER WAY	5536 RED JASPER WAY	MISTY VALLEY WAY	S	\$34,858.00
RED JASPER WAY	GREAT VALLEY DR	5520 RED JASPER WAY	E	\$7,909.00
RED JASPER WAY	MISTY VALLEY WAY	MISTY VALLEY WAY	N	\$18,220.00
RED JASPER WAY	REDWOOD BURL WAY	5517 RED JASPER WAY	N	\$30,114.00

RED LEAF WAY**Total Cost for Street: \$261,490.00**

Survey Street	Start Street	End Street	Orientation	
RED LEAF WAY	8913 RED LEAF WAY	SARABANDE DR	S	\$65,890.00
RED LEAF WAY	8916 RED LEAF WAY	AUTUMNWOOD DR	W	\$24,610.00
RED LEAF WAY	8976 RED LEAF WAY	SARABANDE DR	N	\$32,970.00
RED LEAF WAY	AUTUMNWOOD DR	8913 RED LEAF WAY	E	\$19,900.00
RED LEAF WAY	SARABANDE DR	AUTUMNWOOD DR	W	\$118,120.00

RED ROBIN LN**Total Cost for Street: \$155,460.00**

Survey Street	Start Street	End Street	Orientation	
RED ROBIN LN	2020 RED ROBIN LN	DARWIN ST	S	\$85,232.00
RED ROBIN LN	AURORA AVE	2021 RED ROBIN LN	N	\$41,200.00
RED ROBIN LN	DARWIN ST	AURORA AVE	N	\$29,028.00

RED ROCK DR**Total Cost for Street: \$17,011.00**

Survey Street	Start Street	End Street	Orientation	
RED ROCK DR	COBBLE CREST DR	GREAT ROCK CIR	W	\$1,085.00
RED ROCK DR	GREAT ROCK CIR	GREAT ROCK CIR	W	\$8,866.00
RED ROCK DR	ROBBINS RD	COBBLE CREST DR	E	\$7,060.00

RED RUBY WAY**Total Cost for Street: \$40,640.00**

Survey Street	Start Street	End Street	Orientation	
RED RUBY WAY	SIERRA GOLD DR	SIERRA GOLD DR	W	\$40,640.00

RED STAR CT**Total Cost for Street: \$28,200.00**

Survey Street	Start Street	End Street	Orientation	
RED STAR CT	2067 RED STAR CT	RISING SUN WAY	E	\$13,260.00
RED STAR CT	RISING SUN WAY	2067 RED STAR CT	W	\$14,940.00

RED TAIL HAWK WAY**Total Cost for Street: \$183,260.00**

Survey Street	Start Street	End Street	Orientation	
RED TAIL HAWK WAY	10057 RED TAIL HAWK WAY	DOUBLE EAGLE WAY	S	\$10,528.00
RED TAIL HAWK WAY	10062 RED TAIL HAWK WAY	10070 RED TAIL HAWK WAY	W	\$11,228.00
RED TAIL HAWK WAY	10074 RED TAIL HAWK WAY	CRANE HAWK WAY	S	\$13,176.00
RED TAIL HAWK WAY	10089 RED TAIL HAWK WAY	10061 RED TAIL HAWK WAY	E	\$10,632.00
RED TAIL HAWK WAY	COOPERS HAWK WAY	10062 RED TAIL HAWK WAY	S	\$39,884.00
RED TAIL HAWK WAY	CRANE HAWK WAY	VINEYARD RD	S	\$9,924.00
RED TAIL HAWK WAY	DOUBLE EAGLE WAY	10013 RED TAIL HAWK WAY	N	\$29,720.00
RED TAIL HAWK WAY	FEATHERS NEST WAY	PRAIRIE HAWK WAY	S	\$2,168.00
RED TAIL HAWK WAY	PRAIRIE HAWK WAY	COOPERS HAWK WAY	S	\$20,924.00
RED TAIL HAWK WAY	RED TAIL HAWK WAY	WINGSPAN DR	W	\$17,004.00
RED TAIL HAWK WAY	VINEYARD RD	10089 VINEYARD RD	N	\$15,976.00
RED TAIL HAWK WAY	WINGSPAN DR	RED TAIL HAWK WAY	W	\$2,096.00

RED WOLF WAY**Total Cost for Street: \$76,964.00**

Survey Street	Start Street	End Street	Orientation	
RED WOLF WAY	GIANT PANDA DR	SIDEWALK END	E	\$37,080.00
RED WOLF WAY	SIDEWALK START	OCELOT CT	W	\$39,884.00

REDBANK WAY**Total Cost for Street: \$21,173.00**

Survey Street	Start Street	End Street	Orientation	
REDBANK WAY	FOX RIVER WAY	50" TO TREE BRANCH	E	\$12,321.00
REDBANK WAY	IRONSTONE WAY	FOX RIVER WAY	W	\$8,852.00

REDBERRY CT**Total Cost for Street: \$20,244.00**

Survey Street	Start Street	End Street	Orientation	
REDBERRY CT	9360 REDBERRY CT	PURPLE SAGE CT	S	\$13,344.00
REDBERRY CT	9371 REDBERRY CT	9360 REDBERRY CT	N	\$5,560.00
REDBERRY CT	PURPLE SAGE CT	9371 REDBERRY CT	N	\$1,340.00

REDFORD WAY**Total Cost for Street: \$182,607.00**

Survey Street	Start Street	End Street	Orientation	
REDFORD WAY	8154 REDFORD WAY	FANNING WAY	S	\$3,532.00

Sacramento County

Access Compliance Survey Report - Sidewalks

Cost Summary

REDFORD WAY	8198 REDFORD WAY	LUCCHESI DR	W	\$53,884.00
REDFORD WAY	DUTCHER CT	YORKTON WAY	N	\$14,850.00
REDFORD WAY	FANNING WAY	8198 REDFORD WAY	S	\$31,732.00
REDFORD WAY	GARDENSIDE CT	DUTCHER CT	N	\$9,190.00
REDFORD WAY	GLENDON WAY	8150 REDFORD WAY	S	\$6,732.00
REDFORD WAY	LUCCHESI DR	SIDEWALK END	E	\$46,295.00
REDFORD WAY	SIDEWALK START	GARDENSIDE CT	N	\$16,392.00

REDGOLD WAY

Total Cost for Street: \$73,320.00

Survey Street	Start Street	End Street	Orientation	
REDGOLD WAY	AMERICANA WAY	SNOWBIRD WAY	E	\$27,780.00
REDGOLD WAY	ROSEMONT DR	AMERICANA WAY	W	\$30,280.00
REDGOLD WAY	SNOWBIRD WAY	AMERICANA WAY	E	\$15,260.00

REDHEAD WAY

Total Cost for Street: \$370,189.00

Survey Street	Start Street	End Street	Orientation	
REDHEAD WAY	BLUE DUCK WAY	DUCKLING WAY	S	\$151,172.00
REDHEAD WAY	DON JULIO BLVD	SPECKLE WAY	N	\$28,433.00
REDHEAD WAY	DUCKLING WAY	SPECKLE WAY	S	\$55,760.00
REDHEAD WAY	GREENHEAD CT	SEA DUCK CT	N	\$25,990.00
REDHEAD WAY	SEA DUCK CT	BLUE DUCK WAY	N	\$24,350.00
REDHEAD WAY	SPECKLE WAY	DON JULIO BLVD	S	\$56,188.00
REDHEAD WAY	SPRIG DR	BLUE DUCK WAY	S	\$28,296.00

REDLANDS WAY

Total Cost for Street: \$301,925.00

Survey Street	Start Street	End Street	Orientation	
REDLANDS WAY	8656 REDLANDS WAY	PACIFIC HILLS WAY	S	\$118,955.00
REDLANDS WAY	8667 REDLANDS WAY	WESTERN SUN WAY	W	\$35,813.00
REDLANDS WAY	8679 REDLANDS WAY	8671 REDLANDS WAY	E	\$11,312.00
REDLANDS WAY	PACIFIC HILLS WAY	8679 REDLANDS WAY	N	\$105,832.00
REDLANDS WAY	WESTERN SUN WAY	8656 REDLANDS WAY	E	\$30,013.00

REDWATER DR

Total Cost for Street: \$1,534,582.00

Survey Street	Start Street	End Street	Orientation	
REDWATER DR	8616 REDWATER DR	YELLOWTAIL WAY	S	\$29,440.00
REDWATER DR	8748 REDWATER DR	THORNBURY DR	S	\$41,791.00
REDWATER DR	9104 REDWATER DR	MORNING SKYE WAY	S	\$30,540.00
REDWATER DR	BLACK EAGLE DR	8616 REDWATER DR	E	\$193,168.00
REDWATER DR	CHAMONIX WAY	SUTTER CREEK WAY	N	\$32,055.00
REDWATER DR	COPPER HILL CT	LAUREL POINT PL	E	\$29,925.00
REDWATER DR	DIAMOND HILL CT	SUTTER CREEK WAY	W	\$30,540.00
REDWATER DR	DIXIE CANYON CT	STORY RIDGE WAY	S	\$77,473.00
REDWATER DR	EL VALLE WAY	SALT RIVER CT	W	\$22,464.00
REDWATER DR	FOBES DR	NORTHAM DR	N	\$214,438.00
REDWATER DR	FOXPAK CT	EL VALLE WAY	N	\$22,064.00
REDWATER DR	GRASS CREEK CT	BLACK EAGLE DR	W	\$31,126.00
REDWATER DR	LAUREL POINT PL	N LOOP BLVD	E	\$14,136.00
REDWATER DR	MORNING SKYE WAY	STORY RIDGE WAY	S	\$99,795.00
REDWATER DR	N LOOP BLVD	SIMI VALLEY WAY	W	\$75,630.00
REDWATER DR	NORTHAM DR	9104 REDWATER DR	S	\$170,980.00
REDWATER DR	PERRY CREEK CT	COPPER HILL CT	E	\$37,600.00
REDWATER DR	SALT RIVER CT	GRASS CREEK CT	W	\$25,884.00
REDWATER DR	SIMI VALLEY WAY	DIAMOND HILL CT	W	\$27,570.00

Sacramento County

Access Compliance Survey Report - Sidewalks

Cost Summary

REDWATER DR	STORY RIDGE WAY	FOBES DR	S	\$38,150.00
REDWATER DR	SUTTER CREEK WAY	DIXIE CANYON CT	W	\$92,665.00
REDWATER DR	SYCAMORE GLEN WAY	FOBES DR	N	\$30,505.00
REDWATER DR	THORNBURY DR	NORTHAM DR	S	\$39,096.00
REDWATER DR	WILLOW VISTA CT	FOXPARK CT	N	\$70,903.00
REDWATER DR	YELLOWTAIL WAY	8748 REDWATER DR	S	\$56,644.00

REDWOOD BURL WAY

Total Cost for Street: \$215,877.00

Survey Street	Start Street	End Street	Orientation	
REDWOOD BURL WAY	5501 REDWOOD BURL WAY	STIRLING CT	W	\$33,335.00
REDWOOD BURL WAY	5536 REDWOOD BURL WAY	SIENNA HILLS WAY	W	\$23,236.00
REDWOOD BURL WAY	5545 REDWOOD BURL WAY	5501 REDWOOD BURL WAY	N	\$42,009.00
REDWOOD BURL WAY	COOK RIOLO RD	5536 REDWOOD BURL WAY	S	\$70,818.00
REDWOOD BURL WAY	RED JASPER WAY	5545 REDWOOD BURL WAY	E	\$27,972.00
REDWOOD BURL WAY	SIENNA HILLS WAY	RED JASPER WAY	W	\$18,507.00

REDWOOD IVY WAY

Total Cost for Street: \$24,888.00

Survey Street	Start Street	End Street	Orientation	
REDWOOD IVY WAY	BUCKEYE WAY	SPIRAEA CT	E	\$9,708.00
REDWOOD IVY WAY	SPIRAEA CT	THIMBLEBERRY DR	E	\$3,960.00
REDWOOD IVY WAY	THIMBLEBERRY DR	BUCKEYE WAY	W	\$11,220.00

REECEMAR AVE

Total Cost for Street: \$75,064.00

Survey Street	Start Street	End Street	Orientation	
REECEMAR AVE	8620 REECEMAR AVE	DAHBOY WAY	S	\$37,990.00
REECEMAR AVE	DAHBOY WAY	8617 REECEMAR AVE	N	\$37,074.00

REEDLEY WAY

Total Cost for Street: \$36,865.00

Survey Street	Start Street	End Street	Orientation	
REEDLEY WAY	AUBERRY DR	GUSTINE WAY	E	\$18,320.00
REEDLEY WAY	PINE COVE CT	AUBERRY DR	W	\$18,545.00

REEDSPORT CT

Total Cost for Street: \$180,470.00

Survey Street	Start Street	End Street	Orientation	
REEDSPORT CT	3641 REEDSPORT CT	CONTEMPO DR	E	\$93,810.00
REEDSPORT CT	CONTEMPO DR	3641 REEDSPORT CT	W	\$86,660.00

REESE RD

Total Cost for Street: \$1,185,184.53

Survey Street	Start Street	End Street	Orientation	
REESE RD	7448 REESE RD	7448 REESE RD	W	\$12,936.00
REESE RD	7520 REESE RD	8389 GERBER RD	W	\$186,359.25
REESE RD	GERBER RD	7400 REESE RD	E	\$468,355.00
REESE RD	MCNIE AVE	GERBER RD	W	\$517,534.28

REETEY AVE

Total Cost for Street: \$821,332.02

Survey Street	Start Street	End Street	Orientation	
REETEY AVE	8640 REETEY AVE	GAINES AVE	S	\$23,568.00
REETEY AVE	ALMOND AVE	GAINES AVE	S	\$377,081.37
REETEY AVE	GAINES AVE	8639 REETEY AVE	N	\$420,682.65

REFINED CT

Total Cost for Street: \$187,254.00

Survey Street	Start Street	End Street	Orientation	
REFINED CT	7056 REFINED CT	PRETENTIOUS WAY	W	\$95,028.00
REFINED CT	PRETENTIOUS WAY	7056 REFINED CT	E	\$92,226.00

REGAL CT**Total Cost for Street: \$34,516.00**

Survey Street	Start Street	End Street	Orientation	
REGAL CT	7251 REGAL CT	OAKBANK WAY	W	\$18,370.00
REGAL CT	OAKBANK WAY	7255 REGAL CT	E	\$16,146.00

REGARD WAY**Total Cost for Street: \$447,639.00**

Survey Street	Start Street	End Street	Orientation	
REGARD WAY	7212 REGARD WAY	MONUMENT DR	SE	\$114,056.00
REGARD WAY	BRATTLE CT	MCDERMOTT DR	N	\$67,996.00
REGARD WAY	DILLON CT	BRATTLE CT	N	\$26,416.00
REGARD WAY	MCDERMOTT DR	7212 REGARD WAY	S	\$139,293.00
REGARD WAY	MONUMENT DR	STORROW WAY	W	\$25,936.00
REGARD WAY	STORROW WAY	DILLON CT	W	\$73,942.00

REGENCY CIR**Total Cost for Street: \$434,115.00**

Survey Street	Start Street	End Street	Orientation	
REGENCY CIR	625 REGENCY CIR	CHANCERY WAY	E	\$63,720.00
REGENCY CIR	630 REGENCY CIR	WHITEHALL WAY	N	\$45,840.00
REGENCY CIR	730 REGENCY CIR	CHANCERY WAY	W	\$57,370.00
REGENCY CIR	731 REGENCY CIR	WHITEHALL WAY	N	\$54,770.00
REGENCY CIR	CHANCERY WAY	630 REGENCY CIR	W	\$113,280.00
REGENCY CIR	WHITEHALL WAY	625 REGENCY CIR	S	\$99,135.00

REGENCY WOODS WAY**Total Cost for Street: \$49,885.00**

Survey Street	Start Street	End Street	Orientation	
REGENCY WOODS WAY	ELVERTA RD	COURTYARD WAY	W	\$20,124.00
REGENCY WOODS WAY	STONEBRIAR CT	ELVERTA RD	E	\$29,761.00

REGGIE WAY**Total Cost for Street: \$47,873.00**

Survey Street	Start Street	End Street	Orientation	
REGGIE WAY	4008 REGGIE WAY	LINDA LOU DR	W	\$22,396.00
REGGIE WAY	LINDA LOU DR	4008 REGGIE WAY	E	\$25,477.00

REIMS WAY**Total Cost for Street: \$107,756.00**

Survey Street	Start Street	End Street	Orientation	
REIMS WAY	LA TOUR DR	SAINT TROPEZ WAY	N	\$7,660.00
REIMS WAY	SAINT TROPEZ WAY	VERSAILLES WAY	N	\$49,283.00
REIMS WAY	SAXON WAY	LA TOUR DR	S	\$30,252.00
REIMS WAY	VERSAILLES WAY	SAXON WAY	S	\$20,561.00

REINHOLD ST**Total Cost for Street: \$275,286.00**

Survey Street	Start Street	End Street	Orientation	
REINHOLD ST	NIESSEN WAY	TREECREST AVE	W	\$138,254.00
REINHOLD ST	TREECREST AVE	NIESSEN WAY	E	\$41,240.00
REINHOLD ST	WALNUT HILLS WAY	NIESSEN WAY	W	\$95,792.00

REMINGTON AVE**Total Cost for Street: \$110,800.00**

Survey Street	Start Street	End Street	Orientation	
REMINGTON AVE	6030 REMINGTON AVE	WOODLEIGH DR	S	\$59,200.00
REMINGTON AVE	HIGGINS ST	6031 REMINGTON AVE	N	\$23,800.00
REMINGTON AVE	WOODLEIGH DR	HIGGINS ST	N	\$27,800.00

RENDHAM WAY**Total Cost for Street: \$130,714.00**

Survey Street	Start Street	End Street	Orientation	
RENDHAM WAY	8257 RENDHAM WAY	WATERMAN RD	S	\$22,308.00

Sacramento County

Access Compliance Survey Report - Sidewalks

Cost Summary

RENDHAM WAY	8266 RENDHAM WAY	LUCCHESI DR	W	\$49,376.00
RENDHAM WAY	LUCCHESI DR	SPILSBY CT	E	\$12,904.00
RENDHAM WAY	SPILSBY CT	8257 RENDHAM WAY	E	\$30,218.00
RENDHAM WAY	WATERMAN RD	8266 RENDHAM WAY	N	\$15,908.00

RENEE ANN ST

Total Cost for Street: \$182,179.02

Survey Street	Start Street	End Street	Orientation	
RENEE ANN ST	CHESTNUT AVE	RICH HILL DR	N	\$75,408.00
RENEE ANN ST	RICH HILL DR	9176 RENEE ANN ST	S	\$106,771.02

RENICK WAY

Total Cost for Street: \$345,168.00

Survey Street	Start Street	End Street	Orientation	
RENICK WAY	3910 RENICK WAY	HARRISON ST	S	\$163,372.00
RENICK WAY	3917 RENICK WAY	MADISON AVE	E	\$11,856.00
RENICK WAY	3933 RENICK WAY	3917 RENICK WAY	N	\$38,492.00
RENICK WAY	HARRISON ST	3937 RENICK WAY	N	\$112,940.00
RENICK WAY	MADISON AVE	3910 RENICK WAY	W	\$18,508.00

RENNER ST

Total Cost for Street: \$46,151.00

Survey Street	Start Street	End Street	Orientation	
RENNER ST	3905 RENNER ST	NOB HILL DR	W	\$22,561.00
RENNER ST	NOB HILL DR	3900 RENNER ST	E	\$23,590.00

RENOIR CT

Total Cost for Street: \$83,085.00

Survey Street	Start Street	End Street	Orientation	
RENOIR CT	8911 RENOIR CT	HAZEL AVE	N	\$12,780.00
RENOIR CT	8941 RENOIR CT	8911 RENOIR CT	N	\$26,945.00
RENOIR CT	HAZEL AVE	8941 RENOIR CT	S	\$43,360.00

RENTON WAY

Total Cost for Street: \$684,367.00

Survey Street	Start Street	End Street	Orientation	
RENTON WAY	7841 RENTON WAY	PALMER HOUSE DR	N	\$181,170.00
RENTON WAY	7900 RENTON WAY	COTTONTREE WAY	W	\$47,600.00
RENTON WAY	8033 RENTON WAY	MACFADDEN DR	E	\$60,280.00
RENTON WAY	8040 RENTON WAY	8048 RENTON WAY	N	\$15,800.00
RENTON WAY	8053 RENTON WAY	8033 RENTON WAY	S	\$45,230.00
RENTON WAY	COTTONLEAF WAY	MACFADDEN DR	W	\$18,920.00
RENTON WAY	COTTONTREE WAY	COTTONLEAF WAY	W	\$17,184.00
RENTON WAY	MACFADDEN DR	8040 RENTON WAY	W	\$169,234.00
RENTON WAY	MCCLINTOCK WAY	7900 RENTON WAY	S	\$77,309.00
RENTON WAY	PALMER HOUSE DR	MCCLINTOCK WAY	S	\$51,640.00

REPUBLIC CT

Total Cost for Street: \$67,975.00

Survey Street	Start Street	End Street	Orientation	
REPUBLIC CT	4040 REPUBLIC CT	RAMSEY DR	E	\$39,222.00
REPUBLIC CT	RAMSEY DR	4040 REPUBLIC CT	W	\$28,753.00

REQUA WAY

Total Cost for Street: \$51,757.28

Survey Street	Start Street	End Street	Orientation	
REQUA WAY	6315 REQUA WAY	FAWN WAY	N	\$600.00
REQUA WAY	6325 REQUA WAY	6325 REQUA WAY	N	\$300.00
REQUA WAY	6334 REQUA WAY	6334 REQUA WAY	S	\$5,580.00
REQUA WAY	STOCKTON BLVD	FLORIN RD	N	\$45,277.28

RESCUE CT

Total Cost for Street: \$132,774.00

Survey Street	Start Street	End Street	Orientation	
---------------	--------------	------------	-------------	--

Sacramento County

Access Compliance Survey Report - Sidewalks

Cost Summary

RESCUE CT	5100 RESCUE CT	5106 RESCUE CT	S	\$10,380.00
RESCUE CT	5106 RESCUE CT	SHAVER CT	S	\$56,348.00
RESCUE CT	SHAVER CT	5100 RESCUE CT	N	\$66,046.00

RESNICK WAY

Total Cost for Street: \$67,022.00

Survey Street	Start Street	End Street	Orientation	
RESNICK WAY	HALDEMAN CT	POURNELLE CT	W	\$22,520.00
RESNICK WAY	POURNELLE CT	9447 POURNELLE CT	N	\$19,148.00
RESNICK WAY	POURNELLE WAY	HALDEMAN WAY	E	\$25,354.00

RETREAT WAY

Total Cost for Street: \$35,448.00

Survey Street	Start Street	End Street	Orientation	
RETREAT WAY	LAMBETH WAY	RETREAT WAY	N	\$13,484.00
RETREAT WAY	RETREAT WAY	LAMBETH WAY	S	\$21,964.00

REVELSTOK DR

Total Cost for Street: \$1,063,499.00

Survey Street	Start Street	End Street	Orientation	
REVELSTOK DR	5703 REVELSTOK DR	GREENHOLME DR	NW	\$174,162.00
REVELSTOK DR	BRETT DR	WALERGA RD	W	\$276,321.00
REVELSTOK DR	DIABLO DR	BRETT DR	W	\$96,805.00
REVELSTOK DR	GREENHOLME DR	HAYFORD WAY	SE	\$89,868.00
REVELSTOK DR	HAYFORD WAY	RUSKIN CT	SE	\$58,316.00
REVELSTOK DR	RUSKIN CT	WALERGA RD	SE	\$95,424.00
REVELSTOK DR	WALERGA RD	5703 REVELSTOK DR	NW	\$272,603.00

REXFORD WAY

Total Cost for Street: \$332,160.00

Survey Street	Start Street	End Street	Orientation	
REXFORD WAY	6607 REXFORD WAY	SAINT CHARLES DR	N	\$23,340.00
REXFORD WAY	BELGROVE WAY	SAINT CHARLES DR	S	\$21,960.00
REXFORD WAY	MILLBURN ST	BELGROVE WAY	S	\$110,060.00
REXFORD WAY	SAINT CHARLES DR	6606 REXFORD WAY	S	\$176,800.00

REYN OAKS WAY

Total Cost for Street: \$71,024.00

Survey Street	Start Street	End Street	Orientation	
REYN OAKS WAY	FLANDERS WAY	RISLEY CT	E	\$16,018.00
REYN OAKS WAY	LEHMAN WAY	FLANDERS WAY	W	\$46,979.00
REYN OAKS WAY	RISLEY CT	CAMILLE CT	E	\$8,027.00

RHAPSODY CT

Total Cost for Street: \$54,932.00

Survey Street	Start Street	End Street	Orientation	
RHAPSODY CT	3927 RHAPSODY CT	ACAPPELLA CIR	N	\$22,044.00
RHAPSODY CT	ACAPPELLA CIR	3927 RHAPSODY CT	S	\$32,888.00

RHINE WAY

Total Cost for Street: \$699,557.00

Survey Street	Start Street	End Street	Orientation	
RHINE WAY	2409 RHINE WAY	ROTTERDAM DR	W	\$27,856.00
RHINE WAY	2457 RHINE WAY	2409 RHINE WAY	W	\$92,328.00
RHINE WAY	2538 RHINE WAY	ROTTERDAM DR	W	\$81,516.00
RHINE WAY	2539 RHINE WAY	DUTCH HAVEN BLVD	N	\$94,777.00
RHINE WAY	DUTCH HAVEN BLVD	2457 RHINE WAY	N	\$119,340.00
RHINE WAY	HAGUE WAY	2538 RHINE WAY	S	\$30,892.00
RHINE WAY	LEYDEN ST	RHINE WAY	S	\$14,480.00
RHINE WAY	RHINE WAY	LEYDEN ST	S	\$34,732.00
RHINE WAY	ROTTERDAM DR	2539 RHINE WAY	E	\$191,076.00
RHINE WAY	SCHOONOVER ST	DUTCH HAVEN BLVD	S	\$12,560.00

RHINELANDER WAY**Total Cost for Street: \$2,540.00**

Survey Street	Start Street	End Street	Orientation	
RHINELANDER WAY	CASELMAN RD	RHINELANDER WAY	E	\$1,604.00
RHINELANDER WAY	RHINELANDER WAY	CASELMAN RD	W	\$936.00

RHODE ISLAND DR**Total Cost for Street: \$303,328.00**

Survey Street	Start Street	End Street	Orientation	
RHODE ISLAND DR	5103 RHODE ISLAND DR	CONNECTICUT DR	E	\$92,844.00
RHODE ISLAND DR	5104 RHODE ISLAND DR	5116 RHODE ISLAND DR	S	\$15,996.00
RHODE ISLAND DR	5116 RHODE ISLAND DR	CONNECTICUT DR	N	\$61,736.00
RHODE ISLAND DR	CONNECTICUT DR	5103 RHODE ISLAND DR	S	\$132,752.00

RHODORA CT**Total Cost for Street: \$114,598.00**

Survey Street	Start Street	End Street	Orientation	
RHODORA CT	8260 RHODORA CT	ESCALLONIA DR	S	\$52,408.00
RHODORA CT	ESCALLONIA DR	8260 RHODORA CT	N	\$62,190.00

RICH CREEK CT**Total Cost for Street: \$57,267.00**

Survey Street	Start Street	End Street	Orientation	
RICH CREEK CT	8550 RICH CREEK CT	VALLEY WOOD DR	S	\$30,563.00
RICH CREEK CT	VALLEY WOOD DR	8551 RICH CREEK CT	N	\$26,704.00

RICH HILL DR**Total Cost for Street: \$489,284.00**

Survey Street	Start Street	End Street	Orientation	
RICH HILL DR	5809 RICH HILL DR	CHESTNUT AVE	S	\$24,808.00
RICH HILL DR	5833 RICH HILL DR	5809 RICH HILL DR	S	\$14,240.00
RICH HILL DR	5840 RICH HILL DR	SHERRILEE WAY	E	\$12,140.00
RICH HILL DR	6001 RICH HILL DR	5833 RICH HILL DR	W	\$91,760.00
RICH HILL DR	6133 RICH HILL DR	6001 RICH HILL DR	W	\$114,300.00
RICH HILL DR	BOBBECK CT	OLD BLU CT	E	\$74,240.00
RICH HILL DR	CHESTNUT AVE	5840 RICH HILL DR	N	\$42,500.00
RICH HILL DR	OLD BLU CT	RENEE ANN ST	E	\$28,152.00
RICH HILL DR	RENEE ANN ST	6133 RICH HILL DR	E	\$55,580.00
RICH HILL DR	SHERRILEE WAY	BOBBECK CT	E	\$31,564.00

RICHDALE WAY**Total Cost for Street: \$285,438.00**

Survey Street	Start Street	End Street	Orientation	
RICHDALE WAY	BULLION WAY	DREDGER WAY	N	\$143,938.00
RICHDALE WAY	DREDGER WAY	BULLION WAY	S	\$141,500.00

RICHEVE WAY**Total Cost for Street: \$183,409.00**

Survey Street	Start Street	End Street	Orientation	
RICHEVE WAY	LAWNWOOD DR	STOCKER WAY	W	\$101,660.00
RICHEVE WAY	STOCKER WAY	LAWNWOOD DR	E	\$81,749.00

RICHMAN WAY**Total Cost for Street: \$204,915.00**

Survey Street	Start Street	End Street	Orientation	
RICHMAN WAY	LAWNWOOD DR	STOCKER WAY	W	\$107,070.00
RICHMAN WAY	STOCKER WAY	LAWNWOOD DR	E	\$97,845.00

RICHMOND ST**Total Cost for Street: \$223,358.17**

Survey Street	Start Street	End Street	Orientation	
RICHMOND ST	1749 RICHMOND ST	ARDEN WAY	W	\$68,575.00
RICHMOND ST	ALTA ARDEN EXPY	RICHMOND ST	E	\$64,445.17
RICHMOND ST	ARDEN WAY	1748 RICHMOND ST	E	\$54,200.00

Sacramento County

Access Compliance Survey Report - Sidewalks

Cost Summary

RICHMOND ST	RICHMOND ST	ALTA ARDEN EXPY	W	\$36,138.00
-------------	-------------	-----------------	---	-------------

RICHON VISTA CT **Total Cost for Street: \$59,502.00**

Survey Street	Start Street	End Street	Orientation	
RICHON VISTA CT	5114 RICHON VISTA CT	WALNUT AVE	N	\$27,042.00
RICHON VISTA CT	WALNUT AVE	5114 RICHON VISTA CT	S	\$32,460.00

RICHWOOD CT **Total Cost for Street: \$214,292.00**

Survey Street	Start Street	End Street	Orientation	
RICHWOOD CT	4901 RICHWOOD CT	4910 RICHWOOD CT	S	\$10,700.00
RICHWOOD CT	4910 RICHWOOD CT	COCOA PALM WAY	E	\$100,732.00
RICHWOOD CT	4951 RICHWOOD CT	4901 RICHWOOD CT	W	\$98,764.00
RICHWOOD CT	COCOA PALM WAY	4951 RICHWOOD CT	W	\$4,096.00

RICK MARY CT **Total Cost for Street: \$93,756.00**

Survey Street	Start Street	End Street	Orientation	
RICK MARY CT	8483 RICK MARY CT	FRIAR TUCK WAY	N	\$47,600.00
RICK MARY CT	FRIAR TUCK WAY	8483 RICK MARY CT	S	\$46,156.00

RIDGE RIM CT **Total Cost for Street: \$52,833.00**

Survey Street	Start Street	End Street	Orientation	
RIDGE RIM CT	3436 RIDGE RIM CT	BLACK EAGLE DR	S	\$27,120.00
RIDGE RIM CT	BLACK EAGLE DR	3436 RIDGE RIM CT	N	\$25,713.00

RIDGE VISTA CT **Total Cost for Street: \$133,882.00**

Survey Street	Start Street	End Street	Orientation	
RIDGE VISTA CT	5201 RIDGE VISTA CT	RIDGEVINE WAY	E	\$74,866.00
RIDGE VISTA CT	RIDGEVINE WAY	5201 RIDGE VISTA CT	W	\$59,016.00

RIDGE WILLOW CT **Total Cost for Street: \$46,290.00**

Survey Street	Start Street	End Street	Orientation	
RIDGE WILLOW CT	7481 RIDGE WILLOW CT	WALTER AVE	W	\$23,940.00
RIDGE WILLOW CT	WALTER AVE	7481 RIDGE WILLOW CT	E	\$22,350.00

RIDGECREST CT **Total Cost for Street: \$99,825.00**

Survey Street	Start Street	End Street	Orientation	
RIDGECREST CT	7300 RIDGECREST CT	NOB HILL DR	S	\$57,633.00
RIDGECREST CT	NOB HILL DR	RIDGECREST CT	N	\$10,336.00
RIDGECREST CT	RIDGECREST CT	7300 RIDGECREST CT	N	\$31,856.00

RIDGEFIELD AVE **Total Cost for Street: \$164,520.00**

Survey Street	Start Street	End Street	Orientation	
RIDGEFIELD AVE	5355 RIDGEFIELD AVE	PUEBLO ST	N	\$91,748.00
RIDGEFIELD AVE	NORTH GREEN CT	5355 RIDGEFIELD AVE	S	\$18,676.00
RIDGEFIELD AVE	PUEBLO ST	NORTH GREEN CT	S	\$54,096.00

RIDGEGATE WAY **Total Cost for Street: \$569,413.00**

Survey Street	Start Street	End Street	Orientation	
RIDGEGATE WAY	RIDGEVINE WAY	VINTAGE WAY	W	\$113,617.00
RIDGEGATE WAY	RIMWOOD DR	VINTAGE WAY	E	\$22,080.00
RIDGEGATE WAY	VINTAGE WAY	4900 RIMWOOD DR	W	\$389,044.00
RIDGEGATE WAY	WILDRIDGE DR	RIDGEVINE WAY	W	\$44,672.00

RIDGEGLEN WAY **Total Cost for Street: \$108,368.00**

Survey Street	Start Street	End Street	Orientation	
RIDGEGLEN WAY	8023 RIDGEGLEN WAY	RIMWOOD DR	N	\$55,494.00
RIDGEGLEN WAY	RIMWOOD DR	8022 RIDGEGLEN WAY	S	\$52,874.00

RIDGEGROVE WAY**Total Cost for Street: \$63,268.00**

Survey Street	Start Street	End Street	Orientation	
RIDGEGROVE WAY	8029 RIDGEGROVE WAY	RIMWOOD DR	N	\$33,720.00
RIDGEGROVE WAY	RIMWOOD DR	8029 RIDGEGROVE WAY	S	\$29,548.00

RIDGELY CT**Total Cost for Street: \$44,310.00**

Survey Street	Start Street	End Street	Orientation	
RIDGELY CT	7901 RIDGELY CT	RIDGEVINE WAY	W	\$24,486.00
RIDGELY CT	RIDGEVINE WAY	7901 RIDGELY CT	E	\$19,824.00

RIDGEMONT DR**Total Cost for Street: \$103,180.00**

Survey Street	Start Street	End Street	Orientation	
RIDGEMONT DR	7919 RIDGEMONT DR	RIDGEVALE WAY	N	\$15,400.00
RIDGEMONT DR	RIDGEVALE WAY	RIMWOOD DR	N	\$30,480.00
RIDGEMONT DR	RIMWOOD DR	7919 RIDGEMONT DR	S	\$57,300.00

RIDGEPARK CT**Total Cost for Street: \$47,620.00**

Survey Street	Start Street	End Street	Orientation	
RIDGEPARK CT	4301 RIDGEPARK CT	WALNUT RD	E	\$29,032.00
RIDGEPARK CT	WALNUT RD	4301 RIDGEPARK CT	W	\$18,588.00

RIDGEPOINT DR**Total Cost for Street: \$417,733.00**

Survey Street	Start Street	End Street	Orientation	
RIDGEPOINT DR	5612 RIDGEPOINT DR	LEWIS AVE	S	\$73,948.00
RIDGEPOINT DR	5623 RIDGEPOINT DR	GREAT VALLEY DR	E	\$80,924.00
RIDGEPOINT DR	5801 RIDGEPOINT DR	LEWIS AVE	N	\$42,168.00
RIDGEPOINT DR	5848 RIDGEPOINT DR	ANTELOPE NORTH RD	S	\$8,065.00
RIDGEPOINT DR	ANTELOPE NORTH RD	WHITE SPRUCE DR	N	\$4,626.00
RIDGEPOINT DR	BREWSTER MILL CIR	BREWSTER MILL CIR	S	\$33,014.00
RIDGEPOINT DR	GREAT VALLEY DR	5612 RIDGEPOINT DR	W	\$86,870.00
RIDGEPOINT DR	LEWIS AVE	BREWSTER MILL CIR	S	\$64,158.00
RIDGEPOINT DR	TULIPTREE WAY	5623 RIDGEPOINT DR	N	\$14,667.00
RIDGEPOINT DR	WHITE SPRUCE DR	5801 RIDGEPOINT DR	N	\$9,293.00

RIDGETOP CT**Total Cost for Street: \$29,048.00**

Survey Street	Start Street	End Street	Orientation	
RIDGETOP CT	8168 RIDGETOP CT	WOODLEAF DR	E	\$16,308.00
RIDGETOP CT	WOODLEAF DR	8168 RIDGETOP CT	W	\$12,740.00

RIDGEVALE WAY**Total Cost for Street: \$298,644.00**

Survey Street	Start Street	End Street	Orientation	
RIDGEVALE WAY	5319 RIDGEVALE WAY	WILDRIDGE DR	W	\$54,440.00
RIDGEVALE WAY	RIDGEMONT DR	ROUNDHILL CT	E	\$81,780.00
RIDGEVALE WAY	RIMWOOD DR	5319 RIDGEVALE WAY	S	\$71,228.00
RIDGEVALE WAY	ROUNDHILL CT	RIMWOOD DR	N	\$62,376.00
RIDGEVALE WAY	WILDRIDGE DR	RIDGEMONT DR	W	\$28,820.00

RIDGEVINE WAY**Total Cost for Street: \$352,581.00**

Survey Street	Start Street	End Street	Orientation	
RIDGEVINE WAY	5139 RIDGEVINE WAY	AMINA FAIR WAY	W	\$8,405.00
RIDGEVINE WAY	5198 RIDGEVINE WAY	RIDGE VISTA CT	S	\$50,528.00
RIDGEVINE WAY	AMINA FAIR WAY	VINTAGE WAY	E	\$16,328.00
RIDGEVINE WAY	RIDGE VISTA CT	RIDGEGATE WAY	S	\$41,532.00
RIDGEVINE WAY	RIDGEGATE WAY	RIDGELY CT	N	\$92,016.00
RIDGEVINE WAY	RIDGELY CT	5139 RIDGEVINE WAY	W	\$74,148.00

Sacramento County

Access Compliance Survey Report - Sidewalks

Cost Summary

RIDGEVINE WAY	VINTAGE WAY	5198 RIDGEVINE WAY	E	\$69,624.00
RIDGEWOOD WAY				Total Cost for Street: \$176,800.00
Survey Street	Start Street	End Street	Orientation	
RIDGEWOOD WAY	3524 RIDGEWOOD WAY	WOODFORD WAY	S	\$23,100.00
RIDGEWOOD WAY	3525 RIDGEWOOD WAY	WHITNEY AVE	W	\$48,328.00
RIDGEWOOD WAY	3605 RIDGEWOOD WAY	3525 RIDGEWOOD WAY	N	\$43,768.00
RIDGEWOOD WAY	WHITNEY AVE	3524 RIDGEWOOD WAY	E	\$51,972.00
RIDGEWOOD WAY	WOODFORD WAY	3600 RIDGEWOOD	S	\$9,632.00
RIDLEY WAY				Total Cost for Street: \$62,908.00
Survey Street	Start Street	End Street	Orientation	
RIDLEY WAY	FLORAL DR	THOMAS DR	W	\$29,004.00
RIDLEY WAY	THOMAS DR	FLORAL DR	E	\$33,904.00
RIFFLE CT				Total Cost for Street: \$30,618.00
Survey Street	Start Street	End Street	Orientation	
RIFFLE CT	999 RIFFLE CT	SAND BAR CIR	E	\$17,824.00
RIFFLE CT	SAND BAR CIR	999 RIFFLE CT	W	\$12,794.00
RIGLER ST				Total Cost for Street: \$21,280.00
Survey Street	Start Street	End Street	Orientation	
RIGLER ST	4605 RIGLER ST	LEATHAM AVE	W	\$12,860.00
RIGLER ST	LEATHAM AVE	4605 RIGLER ST	E	\$8,420.00
RIMROCK DR				Total Cost for Street: \$374,343.00
Survey Street	Start Street	End Street	Orientation	
RIMROCK DR	BRIGGS DR	FARMINGTON WAY	W	\$17,860.00
RIMROCK DR	CONRAD DR	MIRADOR WAY	W	\$59,340.00
RIMROCK DR	FARMINGTON WAY	LINWOOD WAY	W	\$15,450.00
RIMROCK DR	FLAMINGO WAY	CONRAD DR	W	\$35,748.00
RIMROCK DR	FLORIN RD	FLAMINGO WAY	W	\$37,850.00
RIMROCK DR	LINDALE DR	CONRAD DR	E	\$78,485.00
RIMROCK DR	LINWOOD WAY	SOUTHWOOD WAY	W	\$40,370.00
RIMROCK DR	MIRADOR WAY	LINDALE DR	W	\$17,540.00
RIMROCK DR	SIMPSON CT	BRIGGS DR	E	\$65,060.00
RIMROCK DR	SOUTHWOOD WAY	FLORIN RD	W	\$6,640.00
RIMSTONE PL				Total Cost for Street: \$50,356.00
Survey Street	Start Street	End Street	Orientation	
RIMSTONE PL	8432 RIMSTONE PL	PALMERSON DR	E	\$28,038.00
RIMSTONE PL	PALMERSON DR	8432 RIMSTONE PL	W	\$22,318.00
RIMWOOD DR				Total Cost for Street: \$781,236.00
Survey Street	Start Street	End Street	Orientation	
RIMWOOD DR	4931 RIMWOOD DR	RIDGEGATE WAY	N	\$73,268.00
RIMWOOD DR	4940 RIMWOOD DR	5018 RIMWOOD DR	E	\$29,400.00
RIMWOOD DR	5018 RIMWOOD DR	5030 RIMWOOD DR	S	\$8,740.00
RIMWOOD DR	5030 RIMWOOD DR	5036 RIMWOOD DR	N	\$10,752.00
RIMWOOD DR	5036 RIMWOOD DR	RIDGEGROVE WAY	E	\$15,880.00
RIMWOOD DR	MADISON AVE	WILDRIDGE DR	W	\$77,480.00
RIMWOOD DR	PATHWAY CT	4940 RIMWOOD DR	S	\$54,676.00
RIMWOOD DR	RIDGEGATE WAY	PATHWAY CT	S	\$16,668.00
RIMWOOD DR	RIDGEGLEN WAY	WILLOWCREST WAY	E	\$39,716.00
RIMWOOD DR	RIDGEGROVE WAY	RIDGEGLEN WAY	E	\$33,640.00

Sacramento County

Access Compliance Survey Report - Sidewalks

Cost Summary

RIMWOOD DR	RIDGEMONT DR	WILDRIDGE DR	E	\$25,280.00
RIMWOOD DR	RIDGEVALE WAY	MADISON AVE	E	\$14,960.00
RIMWOOD DR	SANDCREST CT	RIDGEMONT DR	E	\$48,060.00
RIMWOOD DR	WILDRIDGE DR	WILLOWCREST WAY	W	\$157,140.00
RIMWOOD DR	WILLOWCREST WAY	4931 RIMWOOD DR	W	\$175,576.00

RINETTI WAY

Total Cost for Street: \$280,197.00

Survey Street	Start Street	End Street	Orientation	
RINETTI WAY	61 RINETTI WAY	EVCAR WAY	N	\$15,612.00
RINETTI WAY	68 RINETTI WAY	EVCAR WAY	E	\$16,196.00
RINETTI WAY	EVCAR WAY	61 RINETTI WAY	W	\$121,809.00
RINETTI WAY	W. 2ND ST	68 RINETTI WAY	S	\$126,580.00

RINGFORD CT

Total Cost for Street: \$105,286.00

Survey Street	Start Street	End Street	Orientation	
RINGFORD CT	9532 RINGFORD CT	BAYFORD WAY	N	\$50,794.00
RINGFORD CT	LOCKERIDGE WAY	9528 RINGFORD CT	S	\$54,492.00

RINGNECK CT

Total Cost for Street: \$138,906.00

Survey Street	Start Street	End Street	Orientation	
RINGNECK CT	4632 RINGNECK CT	BLUE DUCK WAY	N	\$65,196.00
RINGNECK CT	BLUE DUCK WAY	4632 RINGNECK CT	S	\$73,710.00

RIO BRAVO CIR

Total Cost for Street: \$797,420.00

Survey Street	Start Street	End Street	Orientation	
RIO BRAVO CIR	2511 RIO BRAVO CIR	WAUSAU WAY	W	\$27,680.00
RIO BRAVO CIR	2512 RIO BRAVO CIR	2600 RIO BRAVO CIR	N	\$162,670.00
RIO BRAVO CIR	2600 RIO BRAVO CIR	LINDA RIO DR	W	\$117,260.00
RIO BRAVO CIR	2601 RIO BRAVO CIR	2511 RIO BRAVO CIR	S	\$148,520.00
RIO BRAVO CIR	LINDA RIO DR	2512 RIO BRAVO CIR	E	\$212,360.00
RIO BRAVO CIR	WAUSAU WAY	LINDA RIO DR	W	\$128,930.00

RIO GRANDE WAY

Total Cost for Street: \$60,620.00

Survey Street	Start Street	End Street	Orientation	
RIO GRANDE WAY	9001 HARVEST WAY	9137 HARVEST WAY	S	\$21,780.00
RIO GRANDE WAY	9136 RIO GRANDE WAY	WHITEWATER WAY	N	\$38,840.00

RIO LINDA BLVD

Total Cost for Street: \$6,879,032.76

Survey Street	Start Street	End Street	Orientation	
RIO LINDA BLVD	47TH AVE	E ST	W	\$506,115.93
RIO LINDA BLVD	6614 RIO LINDA BLVD	L ST	E	\$102,330.00
RIO LINDA BLVD	7040 RIO LINDA BLVD	7052 RIO LINDA BLVD	E	\$41,760.00
RIO LINDA BLVD	7056 RIO LINDA BLVD	SILVER PARK AVE	E	\$7,040.00
RIO LINDA BLVD	ARCHWAY AVE	BRADLEY WAY	W	\$647,591.50
RIO LINDA BLVD	BRADLEY WAY	6901 RIO LINDA BLVD	W	\$13,368.00
RIO LINDA BLVD	E ST	RANCHO RYAN RD	W	\$270,686.02
RIO LINDA BLVD	G ST	ELKHORN BLVD	E	\$397,139.11
RIO LINDA BLVD	HUST LN	Q ST	W	\$200,200.21
RIO LINDA BLVD	K ST	L ST	E	\$75,006.37
RIO LINDA BLVD	L ST	M ST	E	\$106,174.85
RIO LINDA BLVD	L STREET	M ST	E	\$125,252.81
RIO LINDA BLVD	M ST	HANSON LN	W	\$194,715.98
RIO LINDA BLVD	MARYSVILLE BLVD	47TH ST	W	\$1,701,200.22
RIO LINDA BLVD	MONTAGUE WAY	QUADRA AVE	W	\$55,350.00
RIO LINDA BLVD	O ST	SILVER PARK AVE	E	\$55,927.16

Sacramento County

Access Compliance Survey Report - Sidewalks

Cost Summary

RIO LINDA BLVD	PALADIN WAY	ARCHWAY AVE	W	\$34,997.00
RIO LINDA BLVD	Q ST	RIO LINDA BLVD	W	\$47,042.00
RIO LINDA BLVD	QUADRA AVE	ELKHORN BLVD	W	\$74,028.00
RIO LINDA BLVD	RANCHO RYAN RD	ELKHORN BLVD	W	\$1,262,688.45
RIO LINDA BLVD	RIO LINDA BLVD	RIO LINDA BLVD	W	\$270,291.00
RIO LINDA BLVD	SAVOY AVE	RIO LINDA BLVD	W	\$441,842.94
RIO LINDA BLVD	SILVER PARK AVE	7132 RIO LINDA BLVD	E	\$48,085.00
RIO LINDA BLVD	SILVER VIEW LN	HUST LN	W	\$200,200.21

RIO MONTE CT

Total Cost for Street: \$71,016.00

Survey Street	Start Street	End Street	Orientation	
RIO MONTE CT	4239 RIO MONTE CT	MAPEL LN	E	\$31,808.00
RIO MONTE CT	4241 RIO MONTE CT	4239 RIO MONTE CT	W	\$13,600.00
RIO MONTE CT	MAPEL LN	4241 RIO MONTE CT	W	\$25,608.00

RIO ROCA CT

Total Cost for Street: \$89,960.00

Survey Street	Start Street	End Street	Orientation	
RIO ROCA CT	3321 RIO ROCA CT	EL VALLE WAY	N	\$47,420.00
RIO ROCA CT	EL VALLE WAY	3321 RIO ROCA CT	S	\$42,540.00

RIO TINTO AVE

Total Cost for Street: \$525,118.00

Survey Street	Start Street	End Street	Orientation	
RIO TINTO AVE	4327 RIO VISTA AVE	SPENCER WAY	N	\$145,909.00
RIO TINTO AVE	PAYTON ST	WHIZNAN ST	S	\$37,939.00
RIO TINTO AVE	SPENCER WAY	PAYTON ST	S	\$170,350.00
RIO TINTO AVE	TERRA VISTA WAY	4327 RIO VISTA AVE	N	\$132,900.00
RIO TINTO AVE	WHIZNAN ST	TERRA VISTA WAY	S	\$38,020.00

RIO VERDE WAY

Total Cost for Street: \$559,034.00

Survey Street	Start Street	End Street	Orientation	
RIO VERDE WAY	5642 RIO VERDE WAY	5752 RIO VERDE WAY	E	\$231,317.00
RIO VERDE WAY	5752 RIO VERDE WAY	KARL DR	E	\$75,756.00
RIO VERDE WAY	HIDALGO WAY	MERAMONTE WAY	W	\$128,615.00
RIO VERDE WAY	KARL DR	HIDALGO WAY	W	\$45,756.00
RIO VERDE WAY	MERAMONTE WAY	SAN NOVADO WAY	W	\$77,590.00

RIO VISTA AVE

Total Cost for Street: \$167,121.00

Survey Street	Start Street	End Street	Orientation	
RIO VISTA AVE	4305 RIO VISTA AVE	4316 RIO VISTA AVE	S	\$32,436.00
RIO VISTA AVE	4316 RIO VISTA AVE	PAYTON ST	S	\$56,370.00
RIO VISTA AVE	PAYTON ST	4305 RIO VISTA AVE	N	\$78,315.00

RIOLO RANCH WAY

Total Cost for Street: \$44,622.00

Survey Street	Start Street	End Street	Orientation	
RIOLO RANCH WAY	CARRIAGE OAKS WAY	COOK RIOLO RD	N	\$24,630.00
RIOLO RANCH WAY	COOK RIOLO RD	CARRIAGE OAKS WAY	S	\$19,992.00

RISING STAR PL

Total Cost for Street: \$13,480.00

Survey Street	Start Street	End Street	Orientation	
RISING STAR PL	11638 RISING STAR PL	ROARING CAMP DR	W	\$8,240.00
RISING STAR PL	ROARING CAMP DR	11638 RISING STAR PL	E	\$5,240.00

RISING SUN WAY

Total Cost for Street: \$178,760.00

Survey Street	Start Street	End Street	Orientation	
RISING SUN WAY	11941 RISING SUN WAY	BOULDER MINE WAY	N	\$93,460.00
RISING SUN WAY	BOULDER MINE WAY	RED STAR CT	S	\$17,800.00

Sacramento County

Access Compliance Survey Report - Sidewalks

Cost Summary

RISING SUN WAY	OLD EUREKA WAY	11941 RISING SUN WAY	E	\$31,300.00
RISING SUN WAY	RAINBOW MINE CT	OLD EUREKA WAY	S	\$7,540.00
RISING SUN WAY	RED STAR CT	RAINBOW MINE CT	S	\$28,660.00

RISLEY CT Total Cost for Street: \$13,315.00

Survey Street	Start Street	End Street	Orientation	
RISLEY CT	5036 RISLEY CT	REYN OAKS WAY	N	\$6,855.00
RISLEY CT	REYN OAKS WAY	5036 RISLEY CT	S	\$6,460.00

RITA AVE Total Cost for Street: \$47,628.00

Survey Street	Start Street	End Street	Orientation	
RITA AVE	5241 RITA AVE	NADINE ST	N	\$26,752.00
RITA AVE	NADINE ST	5240 RITA AVE	S	\$20,876.00

RITTER CT Total Cost for Street: \$56,340.00

Survey Street	Start Street	End Street	Orientation	
RITTER CT	4700 RITTER CT	WOODWORTH AVE	E	\$28,560.00
RITTER CT	WOODWORTH AVE	4700 RITTER CT	W	\$27,780.00

RITZ WAY Total Cost for Street: \$93,852.96

Survey Street	Start Street	End Street	Orientation	
RITZ WAY	JAYTEE WAY	SHERATON DR	W	\$70,268.96
RITZ WAY	SHERATON DR	JAYTEE WAY	E	\$23,584.00

RIVA RIDGE DR Total Cost for Street: \$744,498.42

Survey Street	Start Street	End Street	Orientation	
RIVA RIDGE DR	4119 RIVA RIDGE DR	BOLD RULER WAY	W	\$27,820.00
RIVA RIDGE DR	4120 RIVA RIDGE DR	4126 RIVA RIDGE DR	E	\$1,200.00
RIVA RIDGE DR	4126 RIVA RIDGE DR	THISTLEDOWN DR	N	\$101,748.00
RIVA RIDGE DR	BOLD RULER WAY	CURRAGH DOWNS DR	W	\$255,894.27
RIVA RIDGE DR	CURRAGH DOWNS DR	THISTLEDOWN DR	E	\$341,836.15
RIVA RIDGE DR	THISTLEDOWN DR	BOLD RULER WAY	S	\$16,000.00

RIVALLO WAY Total Cost for Street: \$111,549.00

Survey Street	Start Street	End Street	Orientation	
RIVALLO WAY	8212 RIVALLO WAY	KADLIN DR	W	\$56,800.00
RIVALLO WAY	KADLIN DR	MARIUS WAY	E	\$48,029.00
RIVALLO WAY	MARIUS WAY	8208 RIVALLO WAY	W	\$6,720.00

RIVER BIRCH PL Total Cost for Street: \$134,721.00

Survey Street	Start Street	End Street	Orientation	
RIVER BIRCH PL	5737 RIVER BIRCH PL	LEWIS AVE	N	\$61,293.00
RIVER BIRCH PL	LEWIS AVE	5737 RIVER BIRCH PL	S	\$73,428.00

RIVER BROOK CT Total Cost for Street: \$48,987.00

Survey Street	Start Street	End Street	Orientation	
RIVER BROOK CT	3400 RIVER BROOK CT	COUNTRYROADS DR	W	\$28,454.00
RIVER BROOK CT	COUNTRYROADS DR	3400 RIVER BROOK CT	E	\$20,533.00

RIVER COLLEGE DR Total Cost for Street: \$280,670.00

Survey Street	Start Street	End Street	Orientation	
RIVER COLLEGE DR	4728 RIVER COLLEGE DR	CLOTHIER WAY	S	\$17,728.00
RIVER COLLEGE DR	BUCKNELL CT	SIDEWALK ENDS	S	\$22,730.00
RIVER COLLEGE DR	CLOTHIER WAY	BUCKNELL CT	S	\$79,722.00
RIVER COLLEGE DR	MCNEESE CT	ORANGE GROVE AVE	W	\$15,310.00
RIVER COLLEGE DR	ORANGE GROVE AVE	CLOTHIER WAY	E	\$19,680.00

Sacramento County

Access Compliance Survey Report - Sidewalks

Cost Summary

RIVER COLLEGE DR	SIDEWALK BEGINS	XAVIER CT	N /	\$94,320.00
RIVER COLLEGE DR	TULANE CT	MCNEESE CT	W	\$18,620.00
RIVER COLLEGE DR	XAVIER CT	TULANE CT	W	\$12,560.00

RIVER OAK WAY

Total Cost for Street: \$273,119.00

Survey Street	Start Street	End Street	Orientation	
RIVER OAK WAY	5681 RIVER OAK WAY	CLASSIC PL	W	\$50,388.00
RIVER OAK WAY	5734 RIVER OAK WAY	CLASSIC PL	E	\$20,888.00
RIVER OAK WAY	5805 RIVER OAK WAY	5825 RIVER OAK WAY	S	\$36,184.00
RIVER OAK WAY	5818 RIVER OAK WAY	5734 RIVER OAK WAY	N	\$23,212.00
RIVER OAK WAY	5825 RIVER OAK WAY	5837 RIVER OAK WAY	NE	\$44,344.00
RIVER OAK WAY	5901 RIVER OAK WAY	THAMES WAY	SW	\$10,576.00
RIVER OAK WAY	CLASSIC PL	5805 RIVER OAK WAY	W	\$42,875.00
RIVER OAK WAY	THAMES WAY	5818 RIVER OAK WAY	SW	\$44,652.00

RIVER ROSE WAY

Total Cost for Street: \$43,046.00

Survey Street	Start Street	End Street	Orientation	
RIVER ROSE WAY	HARVEST VIEW WAY	SPRING ROSE WAY	S	\$19,665.00
RIVER ROSE WAY	SPRING ROSE WAY	HARVEST VIEW WAY	N	\$23,381.00

RIVER WALK WAY

Total Cost for Street: \$37,984.00

Survey Street	Start Street	End Street	Orientation	
RIVER WALK WAY	RIVER WALK WAY	SAND BAR CIR	E	\$17,808.00
RIVER WALK WAY	SAND BAR CIR	RIVER WALK WAY	W	\$20,176.00

RIVERBELLE CT

Total Cost for Street: \$134,955.00

Survey Street	Start Street	End Street	Orientation	
RIVERBELLE CT	6202 RIVERBELLE CT	6236 RIVERBELLE CT	N	\$27,709.00
RIVERBELLE CT	6229 RIVERBELLE CT	6202 RIVERBELLE CT	S	\$31,028.00
RIVERBELLE CT	6236 RIVERBELLE CT	ASHWILL CT	E	\$34,226.00
RIVERBELLE CT	ELKHORN MANOR DR	6229 RIVERBELLE CT	W	\$41,992.00

RIVERDALE WAY

Total Cost for Street: \$160,744.00

Survey Street	Start Street	End Street	Orientation	
RIVERDALE WAY	3415 RIVERDALE WAY	LANDIS AVE	W	\$35,140.00
RIVERDALE WAY	3418 RIVERDALE WAY	3430 RIVERDALE WAY	N	\$40,524.00
RIVERDALE WAY	LANDIS AVE	3418 RIVERDALE WAY	E	\$48,492.00
RIVERDALE WAY	RIVERDALE WAY	3415 RIVERDALE WAY	S	\$36,588.00

RIVERHURST CT

Total Cost for Street: \$89,100.00

Survey Street	Start Street	End Street	Orientation	
RIVERHURST CT	7851 RIVERHURST CT	HALBRITE WAY	E	\$49,820.00
RIVERHURST CT	HALBRITE WAY	7850 RIVERHURST CT	W	\$39,280.00

RIVERPINE CT

Total Cost for Street: \$117,060.00

Survey Street	Start Street	End Street	Orientation	
RIVERPINE CT	2618 RIVERPINE CT	2630 RIVERPINE CT	N	\$32,592.00
RIVERPINE CT	2630 RIVERPINE CT	KENNETH AVE	E	\$28,768.00
RIVERPINE CT	2637 RIVERPINE CT	2618 RIVERPINE CT	S	\$32,520.00
RIVERPINE CT	2645 RIVERPINE CT	2637 RIVERPINE CT	W	\$23,180.00

RIVERSIDE AVE

Total Cost for Street: \$110,362.31

Survey Street	Start Street	End Street	Orientation	
RIVERSIDE AVE	11761 RIVERSIDE AVE	HARKNESS AVE	E	\$6,796.00
RIVERSIDE AVE	HARKNESS AVE	PRIMASING AVE	E	\$99,330.31
RIVERSIDE AVE	RIVERSIDE AVE	PRIMASING AVE	E	\$4,236.00

ROADS END PL**Total Cost for Street: \$115,636.00**

Survey Street	Start Street	End Street	Orientation	
ROADS END PL	9530 ROADS END PL	COUNTRYROADS DR	S	\$53,176.00
ROADS END PL	COUNTRYROADS DR	9530 ROADS END PL	N	\$62,460.00

ROAN CT**Total Cost for Street: \$62,632.00**

Survey Street	Start Street	End Street	Orientation	
ROAN CT	3100 ROAN CT	BIG SKY DR	S	\$30,988.00
ROAN CT	3121 ROAN CT	3100 ROAN CT	N	\$31,644.00

ROARING CAMP DR**Total Cost for Street: \$675,108.00**

Survey Street	Start Street	End Street	Orientation	
ROARING CAMP DR	2065 ROARING CAMP DR	RISING STAR PL	N	\$30,368.00
ROARING CAMP DR	2125 ROARING CAMP DR	RED GULCH CT	W	\$16,100.00
ROARING CAMP DR	AMITY PL	PRAIRIE ROSE PL	N	\$53,940.00
ROARING CAMP DR	BLAZING STAR CT	BOOM POINTER WAY	E	\$74,220.00
ROARING CAMP DR	BOOM POINTER WAY	HEAVYTREE CT	W	\$51,488.00
ROARING CAMP DR	CHUBBUCK CT	POKER FLAT DR	W	\$71,020.00
ROARING CAMP DR	HEAVYTREE CT	2065 ROARING CAMP DR	W	\$22,300.00
ROARING CAMP DR	MONTE FLAT CT	AMITY PL	E	\$82,680.00
ROARING CAMP DR	POKER FLAT DR	SHIPTON PL	W	\$6,632.00
ROARING CAMP DR	PRAIRIE ROSE PL	CHUBBUCK CT	N	\$21,180.00
ROARING CAMP DR	RED GULCH CT	BOOM POINTER WAY	W	\$22,840.00
ROARING CAMP DR	RISING STAR PL	STARBOTTLE CT	N	\$25,680.00
ROARING CAMP DR	SANDY BAR CT	2125 ROARING CAMP DR	S	\$104,320.00
ROARING CAMP DR	SHIPTON PL	SIERRA FLAT DR	S	\$46,280.00
ROARING CAMP DR	SIERRA FLAT DR	MONTE FLAT CT	S	\$10,520.00
ROARING CAMP DR	STARBOTTLE CT	BLAZING STAR CT	E	\$35,540.00

ROBALO CT**Total Cost for Street: \$50,328.00**

Survey Street	Start Street	End Street	Orientation	
ROBALO CT	2309 ROBALO CT	GOLD STATION DR	W	\$25,116.00
ROBALO CT	GOLD STATION DR	2309 ROBALO CT	E	\$25,212.00

ROBANDER ST**Total Cost for Street: \$229,129.00**

Survey Street	Start Street	End Street	Orientation	
ROBANDER ST	OAKCREST AVE	SAINT JAMES DR	W	\$120,424.00
ROBANDER ST	SAINT JAMES DR	OAKCREST AVE	E	\$108,705.00

ROBBINS RD**Total Cost for Street: \$364,023.04**

Survey Street	Start Street	End Street	Orientation	
ROBBINS RD	8300 ELK GROVE FLORIN RD	ELK GROVE FLORIN RD	S	\$13,116.00
ROBBINS RD	8954 ROBBINS RD	SIENNA SAND DR	S	\$5,788.00
ROBBINS RD	9097 ROBBINS RD	CAYMUS DR	N	\$12,284.00
ROBBINS RD	BOULDER FIELD DR	IRON GORGE DR	N	\$76,853.00
ROBBINS RD	CAYMUS DR	PEBBLE FIELD WAY	N	\$55,828.00
ROBBINS RD	ELK GROVE FLORIN RD	SIDEWALK END	S	\$140,761.04
ROBBINS RD	IRON GORGE DR	RED ROCK DR	N	\$7,524.00
ROBBINS RD	PEBBLE FIELD WAY	BOULDER FIELD DR	N	\$14,985.00
ROBBINS RD	RED ROCK DR	ELK GROVE FLORIN RD	N	\$8,792.00
ROBBINS RD	SIENNA SAND DR	SILVER MOON WAY	S	\$9,072.00
ROBBINS RD	SILVER MOON WAY	8998 ROBBINS RD	S	\$19,020.00

ROBERT FROST WAY**Total Cost for Street: \$387,975.00**

Survey Street	Start Street	End Street	Orientation	
ROBERT FROST WAY	HILLSDALE BLVD	OPPOSITE OF YORK GLEN WAY	N	\$107,322.00
ROBERT FROST WAY	OAKHOLLOW DR	YORK GLEN WAY	SW	\$93,708.00
ROBERT FROST WAY	ROBERT FROST WAY	OAKHOLLOW DR	NE	\$76,108.00
ROBERT FROST WAY	VOGELSANG DR	WILLOWBROOK DR	S	\$41,852.00
ROBERT FROST WAY	WILLOWBROOK DR	HILLSDALE BLVD	S	\$40,537.00
ROBERT FROST WAY	YORK GLEN WAY	VOGELSANG DR	S	\$28,448.00

ROBERTS AVE**Total Cost for Street: \$110,572.00**

Survey Street	Start Street	End Street	Orientation	
ROBERTS AVE	HOWARD ST	PEACEKEEPER WAY	E	\$88,564.00
ROBERTS AVE	PEACEKEEPER WAY	ROBERTS AVE	W	\$22,008.00

ROBERTSON AVE**Total Cost for Street: \$4,996,564.84**

Survey Street	Start Street	End Street	Orientation	
ROBERTSON AVE	3504 ROBERTSON AVE	WATT AVE	N	\$13,676.00
ROBERTSON AVE	3600 ROBERTSON AVE	VALKYRIE WAY	S	\$20,092.00
ROBERTSON AVE	3633 ROBERTSON AVE	COWAN CIR	N	\$12,512.00
ROBERTSON AVE	4120 ROBERTSON AVE	OLIVE GLEN CT	S	\$65,650.00
ROBERTSON AVE	4804 ROBERTSON AVE	4834 ROBERTSON AVE	S	\$59,064.00
ROBERTSON AVE	4840 ROBERTSON AVE	ROOT AVE	S	\$33,552.00
ROBERTSON AVE	5017 ROBERTSON AVE	KAISER WAY	N	\$66,482.00
ROBERTSON AVE	5244 ROBERTSON AVE	HANNA CT	S	\$7,624.00
ROBERTSON AVE	5245 ROBERTSON AVE	PETTY LN	N	\$12,860.00
ROBERTSON AVE	5425 ROBERTSON AVE	BIRCH ST	N	\$19,216.00
ROBERTSON AVE	5520 ROBERTSON AVE	WHITEWOOD DR	S	\$49,068.00
ROBERTSON AVE	5706 ROBERTSON AVE	ROBERTSON AVE	S	\$5,032.00
ROBERTSON AVE	5717 ROBERTSON AVE	MANAND ST	N	\$17,536.00
ROBERTSON AVE	5751 ROBERTSON AVE	COLORADO ST	N	\$5,004.00
ROBERTSON AVE	5802-5840 ROBERTSON AVE	5802-5840 ROBERTSON AVE	S	\$13,064.00
ROBERTSON AVE	BECERRA WAY	CLAIRIDGE OAK CT	S	\$48,300.00
ROBERTSON AVE	BIRCH ST	GARFIELD AVE	S	\$312,200.11
ROBERTSON AVE	CLAIRIDGE OAK CT	DORLAINE CT	S	\$17,374.00
ROBERTSON AVE	CLAIRIDGE WAY	BECERRA WAY	N	\$55,988.00
ROBERTSON AVE	COLORADO ST	MANAND ST	N	\$148,494.55
ROBERTSON AVE	COWAN CIR	COWAN CIR	N	\$214,258.31
ROBERTSON AVE	DELWOOD WAY	CLAIRIDGE WAY	N	\$22,356.00
ROBERTSON AVE	DORLAINE CT	NORRIS AVE	S	\$39,172.00
ROBERTSON AVE	EASTERN AVE	SANDHURST CT	S	\$245,233.17
ROBERTSON AVE	EDITH ST	STANTON CIR	S	\$269,579.56
ROBERTSON AVE	FAIR OAKS BLVD	5751 ROBERTSON AVE	N	\$65,577.00
ROBERTSON AVE	GARFIELD AVE	WHITEWOOD DR	S	\$54,912.41
ROBERTSON AVE	HANNA CT	MERRIMAC ST	S	\$180,271.26
ROBERTSON AVE	JOELLEN CT	5605 ROBERTSON AVE	N	\$22,504.00
ROBERTSON AVE	KOBROCK WAY	5305 ROBERTSON AVE	N	\$103,556.00
ROBERTSON AVE	MAYER WAY	END OF SIDEWALK	N	\$145,428.87
ROBERTSON AVE	MERRIMAC ST	5346 ROBERTSON AVE	S	\$140,890.63
ROBERTSON AVE	MISSION AVE	ROOT AVE	S	\$62,550.69
ROBERTSON AVE	MONTCLAIRE ST	3700 ROBERTSON AVE	S	\$728,759.94
ROBERTSON AVE	MURCHISON WAY	LAKE DR	N	\$92,738.48
ROBERTSON AVE	NORRIS AVE	OLIVE GLEN CT	S	\$145,879.47

Sacramento County

Access Compliance Survey Report - Sidewalks

Cost Summary

ROBERTSON AVE	OLIVE GLEN CT	EASTERN AVE	S	\$47,924.00
ROBERTSON AVE	OSBORNE CT	PETTY LN	N	\$83,175.99
ROBERTSON AVE	PARAGON WAY	HANNA CT	S	\$67,715.10
ROBERTSON AVE	PETTY LN	5229 ROBERTSON AVE	N	\$59,662.17
ROBERTSON AVE	ROBERTSON AVE	ROBERTSON AVE	S	\$44,608.00
ROBERTSON AVE	STANTON CIR	FAIR OAKS BLVD	S	\$165,873.66
ROBERTSON AVE	START OF SIDEWALK	VALASSTRADA CT	S	\$33,172.00
ROBERTSON AVE	STITES WAY	PARAGON WAY	S	\$199,628.59
ROBERTSON AVE	TERRA WAY	MAYER WAY	N	\$76,486.88
ROBERTSON AVE	VALASSTRADA CT	END OF SIDEWALK	S	\$207,342.59
ROBERTSON AVE	VALKYRIE WAY	MONTCLAIRE ST	S	\$39,384.00
ROBERTSON AVE	WALNUT AVE	MAYER WAY	S	\$437,641.41
ROBERTSON AVE	WHITEWOOD DR	ROBERTSON AVE	S	\$17,494.00

ROBIE LEE WAY

Total Cost for Street: \$189,659.00

Survey Street	Start Street	End Street	Orientation	
ROBIE LEE WAY	3860 ROBIE LEE WAY	EDISON AVE	N /	\$93,738.00
ROBIE LEE WAY	EDISON AVE	MYRNA WAY	S / E	\$57,810.00
ROBIE LEE WAY	MYRNA WAY	3860 ROBIE LEE WAY	S	\$38,111.00

ROBIN HILL WAY

Total Cost for Street: \$159,680.00

Survey Street	Start Street	End Street	Orientation	
ROBIN HILL WAY	8676 ROBIN HILL WAY	ILLINOIS AVE	S	\$59,660.00
ROBIN HILL WAY	ILLINOIS AVE	8677 ROBIN HILL WAY	N	\$100,020.00

ROBIN LN

Total Cost for Street: \$40,700.00

Survey Street	Start Street	End Street	Orientation	
ROBIN LN	900 ROBIN LN	FAIR OAKS BLVD	E	\$23,220.00
ROBIN LN	FAIR OAKS BLVD	4316 ROBIN LN	W	\$17,480.00

ROBIN RD

Total Cost for Street: \$77,152.00

Survey Street	Start Street	End Street	Orientation	
ROBIN RD	7023 ROBIN RD	PAPAYA DR	N	\$36,952.00
ROBIN RD	PAPAYA DR	WATERBURY WAY	S	\$33,380.00
ROBIN RD	WATERBURY WAY	7100 ROBIN RD	S	\$6,820.00

ROBINA CT

Total Cost for Street: \$68,732.00

Survey Street	Start Street	End Street	Orientation	
ROBINA CT	8387 ROBINA CT	ESCALLONIA DR	E	\$40,157.00
ROBINA CT	ESCALLONIA DR	8387 ROBINA CT	W	\$28,575.00

ROBINETTE RD

Total Cost for Street: \$936,050.05

Survey Street	Start Street	End Street	Orientation	
ROBINETTE RD	CHRISWOODS CT	TEMWOODS WAY	E	\$20,629.00
ROBINETTE RD	ELSIE AVE	CHRISWOODS CT	E	\$377,089.06
ROBINETTE RD	SKYWOODS WAY	SIDEWALK END	W	\$518,071.99
ROBINETTE RD	TEMWOODS WAY	SKYWOODS WAY	E	\$20,260.00

ROBLE WAY

Total Cost for Street: \$243,749.00

Survey Street	Start Street	End Street	Orientation	
ROBLE WAY	6815 ROBLE WAY	GOLD RUN AVE	W	\$43,146.00
ROBLE WAY	6826 ROBLE WAY	PARKVILLE CT	E	\$33,584.00
ROBLE WAY	ANDREA BLVD	6815 ROBLE WAY	S	\$71,448.00
ROBLE WAY	GOLD RUN AVE	6826 ROBLE WAY	S	\$70,979.00
ROBLE WAY	OPPOSITE OF 6851 ROBLE	ANDREA BLVD	N	\$10,128.00

Sacramento County

Access Compliance Survey Report - Sidewalks

Cost Summary

ROBLE WAY	PARKVILLE CT	OPPOSITE OF 6851 ROBLE WAY	N	\$14,464.00
-----------	--------------	----------------------------	---	-------------

ROBSHELL CT

Total Cost for Street: \$106,913.00

Survey Street	Start Street	End Street	Orientation	
ROBSHELL CT	7350 ROBSHELL CT	JUDETTE AVE	W	\$53,269.00
ROBSHELL CT	JUDETTE AVE	7350 ROBSHELL CT	E	\$53,644.00

ROCA WAY

Total Cost for Street: \$986,752.50

Survey Street	Start Street	End Street	Orientation	
ROCA WAY	5636 ROCA WAY	ANDREA BLVD	E	\$26,904.00
ROCA WAY	ANDREA BLVD	5632 ROCA WAY	W	\$185,365.00
ROCA WAY	GLENEAGLE WAY	TUPELO DR	W	\$207,953.00
ROCA WAY	LINDA OAK CT	PABLO DR	W	\$51,655.00
ROCA WAY	NOTT LN	ANTELOPE RD	SE	\$2,908.00
ROCA WAY	PABLO DR	ANDREA BLVD	W	\$25,628.00
ROCA WAY	ROCA WAY	NOTT LN	SE	\$91,144.00
ROCA WAY	TUPELO DR	VISTA OAK WAY	W	\$285,829.00
ROCA WAY	VISTA OAK WAY	LINDA OAK CT	W	\$109,366.50

ROCHDALE DR

Total Cost for Street: \$329,890.00

Survey Street	Start Street	End Street	Orientation	
ROCHDALE DR	4033 ROCHDALE DR	MAUDRAY WAY	N	\$28,588.00
ROCHDALE DR	CYPRESS AVE	4033 ROCHDALE DR	W	\$24,160.00
ROCHDALE DR	GIBBONS DR	MAUDRAY WAY	E	\$117,914.00
ROCHDALE DR	LINUS WAY	CYPRESS AVE	E	\$21,564.00
ROCHDALE DR	MAUDRAY WAY	3810 MAUDRAY WAY	W	\$137,664.00

ROCHELLE WAY

Total Cost for Street: \$280,752.00

Survey Street	Start Street	End Street	Orientation	
ROCHELLE WAY	7216 ROCHELLE WAY	7328 ROCHELLE WAY	S	\$78,392.00
ROCHELLE WAY	7225 ROCHELLE WAY	GAIL WAY	E	\$29,876.00
ROCHELLE WAY	7328 ROCHELLE WAY	GAIL WAY	E	\$34,556.00
ROCHELLE WAY	7329 ROCHELLE WAY	7225 ROCHELLE WAY	N	\$71,392.00
ROCHELLE WAY	GAIL WAY	7216 ROCHELLE WAY	W	\$66,536.00

ROCK BOUND CT

Total Cost for Street: \$60,475.00

Survey Street	Start Street	End Street	Orientation	
ROCK BOUND CT	8426 ROCK BOUND CT	BLACK EAGLE DR	S	\$24,050.00
ROCK BOUND CT	BLACK EAGLE DR	8426 ROCK BOUND CT	N	\$36,425.00

ROCK CANYON WAY

Total Cost for Street: \$349,232.00

Survey Street	Start Street	End Street	Orientation	
ROCK CANYON WAY	9217 ROCK CANYON WAY	GARDEN TOWNE WAY	N	\$7,920.00
ROCK CANYON WAY	9278 ROCK CANYON WAY	AIRHILL WAY	E	\$21,188.00
ROCK CANYON WAY	9281 ROCK CANYON WAY	9217 ROCK CANYON WAY	N	\$70,524.00
ROCK CANYON WAY	9307 ROCK CANYON WAY	9281 ROCK CANYON WAY	W	\$26,924.00
ROCK CANYON WAY	9314 ROCK CANYON WAY	9350 ROCK CANYON WAY	N	\$49,048.00
ROCK CANYON WAY	9350 ROCK CANYON WAY	9307 ROCK CANYON WAY	S	\$42,292.00
ROCK CANYON WAY	AIRHILL WAY	9314 ROCK CANYON WAY	E	\$17,492.00
ROCK CANYON WAY	CHESTNUT AVE	9278 ROCK CANYON WAY	S	\$101,480.00
ROCK CANYON WAY	GARDEN TOWNE WAY	CHESTNUT AVE	N	\$12,364.00

ROCK CT

Total Cost for Street: \$85,372.00

Survey Street	Start Street	End Street	Orientation	
ROCK CT	9519 ROCK CT	PATTE WAY	W	\$45,828.00

Sacramento County

Access Compliance Survey Report - Sidewalks

Cost Summary

ROCK CT	PATTE WAY	9519 ROCK CT	E	\$39,544.00
---------	-----------	--------------	---	-------------

ROCK ISLAND DR

Total Cost for Street: \$528,276.00

Survey Street	Start Street	End Street	Orientation	
ROCK ISLAND DR	3721 ROCK ISLAND DR	MILLS CROSSING	E	\$45,276.00
ROCK ISLAND DR	3770 ROCK ISLAND DR	HELIO DR	W	\$82,136.00
ROCK ISLAND DR	HELIO DR	3721 ROCK ISLAND DR	E	\$208,332.00
ROCK ISLAND DR	MILLS CROSSING	3770 ROCK ISLAND DR	W	\$192,532.00

ROCK SPRING CT

Total Cost for Street: \$15,000.00

Survey Street	Start Street	End Street	Orientation	
ROCK SPRING CT	7889 ROCK SPRING CT	SUNSET DOWNS DR	E	\$7,100.00
ROCK SPRING CT	SUNSET DOWNS DR	7888 ROCK SPRING CT	W	\$7,900.00

ROCKBURY WAY

Total Cost for Street: \$583,573.48

Survey Street	Start Street	End Street	Orientation	
ROCKBURY WAY	8138 ROCKBURY WAY	8138 ROCKBURY WAY	W	\$1,616.00
ROCKBURY WAY	8142 ROCKBURY WAY	8146 ROCKBURY WAY	W	\$6,096.00
ROCKBURY WAY	8146 ROCKBURY WAY	8200 ROCKBURY WAY	E	\$20,217.00
ROCKBURY WAY	8200 ROCKBURY WAY	8316 ROCKBURY WAY	E	\$151,152.00
ROCKBURY WAY	8201 ROCKBURY WAY	BELLSBRAE DR	N	\$79,664.00
ROCKBURY WAY	8316 ROCKBURY WAY	FALKIRK CT	N	\$25,288.00
ROCKBURY WAY	8323 ROCKBURY WAY	LOCH DANE CT	W	\$25,936.00
ROCKBURY WAY	8351 ROCKBURY WAY	8323 ROCKBURY WAY	S	\$59,792.00
ROCKBURY WAY	ARBROATH WAY	8201 ROCKBURY WAY	W	\$50,016.00
ROCKBURY WAY	BELLSBRAE DR	8138 ROCKBURY WAY	S	\$69,180.00
ROCKBURY WAY	FALKIRK CT	BELLSBRAE DR	N	\$19,468.00
ROCKBURY WAY	LOCH DANE CT	ARBROATH WAY	W	\$27,153.00
ROCKBURY WAY	ROCKBURY WAY	ROCKBURY WAY	W	\$47,995.48

ROCKHURST WAY

Total Cost for Street: \$280,834.00

Survey Street	Start Street	End Street	Orientation	
ROCKHURST WAY	8004 ROCKHURST WAY	HARTWICK WAY	W	\$16,080.00
ROCKHURST WAY	8013 ROCKHURST WAY	FLORINDA WAY	N	\$99,610.00
ROCKHURST WAY	FLORINDA WAY	8004 ROCKHURST WAY	S	\$103,465.00
ROCKHURST WAY	HARTWICK WAY	SCOTTSDALE DR	W	\$16,254.00
ROCKHURST WAY	SCOTTSDALE DR	8013 ROCKHURST WAY	E	\$45,425.00

ROCKLAND WAY

Total Cost for Street: \$379,908.00

Survey Street	Start Street	End Street	Orientation	
ROCKLAND WAY	4824 ROCKLAND WAY	4860 ROCKLAND WAY	S	\$8,700.00
ROCKLAND WAY	4857 ROCKLAND WAY	RUSTIC RD	N	\$139,756.00
ROCKLAND WAY	4860 ROCKLAND WAY	4920 ROCKLAND WAY	E	\$38,320.00
ROCKLAND WAY	4920 ROCKLAND WAY	PAPAYA DR	N	\$50,856.00
ROCKLAND WAY	4927 ROCKLAND WAY	4857 ROCKLAND WAY	W	\$18,520.00
ROCKLAND WAY	PAPAYA DR	4927 ROCKLAND WAY	S	\$61,480.00
ROCKLAND WAY	RUSTIC RD	4824 ROCKLAND WAY	S	\$62,276.00

ROCKWELL RD

Total Cost for Street: \$62,395.00

Survey Street	Start Street	End Street	Orientation	
ROCKWELL RD	5312 ROCKWELL RD	WINGS WAY	E	\$22,269.00
ROCKWELL RD	N AIRWAY DR	5312 ROCKWELL RD	E	\$14,668.00
ROCKWELL RD	WINGS WAY	N AIRWAY DR	W	\$25,458.00

ROCKY MEADOW WAY**Total Cost for Street: \$35,492.00**

Survey Street	Start Street	End Street	Orientation	
ROCKY MEADOW WAY	PALMERSON DR	ROCKY PASS WAY	W	\$35,492.00

ROCKY PASS WAY**Total Cost for Street: \$120,725.00**

Survey Street	Start Street	End Street	Orientation	
ROCKY PASS WAY	5004 ROCKY PASS WAY	8640 MEANDERING WAY	N	\$38,905.00
ROCKY PASS WAY	5012 ROCKY PASS WAY	5008 ROCKY PASS WAY	N	\$17,920.00
ROCKY PASS WAY	5021 ROCKY PASS WAY	MEANDERING WAY	W	\$24,495.00
ROCKY PASS WAY	MEANDERING WAY	5012 ROCKY PASS WAY	E	\$17,540.00
ROCKY PASS WAY	ROCKY MEADOW WAY	5017 ROCKY PASS WAY	S	\$21,865.00

ROCKY TRAIL CT**Total Cost for Street: \$92,400.00**

Survey Street	Start Street	End Street	Orientation	
ROCKY TRAIL CT	9053 ROCKY TRAIL CT	THORNHILL DR	N	\$39,980.00
ROCKY TRAIL CT	THORNHILL DR	9053 ROCKY TRAIL CT	S	\$52,420.00

RODANTE WAY**Total Cost for Street: \$115,468.00**

Survey Street	Start Street	End Street	Orientation	
RODANTE WAY	FAIR OAKS BLVD	PAJARO CT	W	\$102,440.00
RODANTE WAY	PAJARO CT	FAIR OAKS BLVD	E	\$13,028.00

RODNEY CT**Total Cost for Street: \$33,815.00**

Survey Street	Start Street	End Street	Orientation	
RODNEY CT	6609 RODNEY CT	CUNNINGHAM WAY	S	\$18,020.00
RODNEY CT	CUNNINGHAM WAY	6609 RODNEY CT	N	\$15,795.00

RODOLFO CT**Total Cost for Street: \$99,935.00**

Survey Street	Start Street	End Street	Orientation	
RODOLFO CT	49TH AVE	6636 RODOLFO CT	W	\$35,785.00
RODOLFO CT	6636 RODOLFO CT	49TH AVE	E	\$64,150.00

RODRIGUEZ CIR**Total Cost for Street: \$466,049.00**

Survey Street	Start Street	End Street	Orientation	
RODRIGUEZ CIR	7813 RODRIGUEZ CIR	TIGERWOODS DR	N	\$43,588.00
RODRIGUEZ CIR	7818 RODRIGUEZ CIR	7864 RODRIGUEZ CIR	W	\$154,365.00
RODRIGUEZ CIR	7857 RODRIGUEZ CIR	7813 RODRIGUEZ CIR	E	\$165,428.00
RODRIGUEZ CIR	7864 RODRIGUEZ CIR	TIGERWOODS DR	N	\$33,008.00
RODRIGUEZ CIR	TIGERWOODS DR	7861 RODRIGUEZ CIR	S	\$69,660.00

ROEDIGER LN**Total Cost for Street: \$258,406.03**

Survey Street	Start Street	End Street	Orientation	
ROEDIGER LN	8890 ROEDIGER LN	HAZEL AVE	S	\$9,480.00
ROEDIGER LN	ROEDIGER LN	HAZEL AVE	S	\$248,926.03

ROESBORO CIR**Total Cost for Street: \$321,720.00**

Survey Street	Start Street	End Street	Orientation	
ROESBORO CIR	7833 ROESBORO CIR	LENHART RD	W	\$58,540.00
ROESBORO CIR	7842 ROESBORO CIR	7874 ROESBORO CIR	N	\$46,100.00
ROESBORO CIR	7874 ROESBORO CIR	LENHART RD	W	\$50,800.00
ROESBORO CIR	7877 ROESBORO CIR	7837 ROESBORO CIR	N	\$62,620.00
ROESBORO CIR	LENHART RD	7881 ROESBORO CIR	E	\$103,660.00

ROGUE CT**Total Cost for Street: \$16,625.00**

Survey Street	Start Street	End Street	Orientation	
ROGUE CT	8113 ROGUE CT	MORGAN HILL WAY	E	\$6,805.00

Sacramento County

Access Compliance Survey Report - Sidewalks

Cost Summary

ROGUE CT	MORGAN HILL WAY	8112 ROGUE CT	W	\$9,820.00
----------	-----------------	---------------	---	------------

ROGUE RIVER DR

Total Cost for Street: \$719,375.00

Survey Street	Start Street	End Street	Orientation	
ROGUE RIVER DR	2238 ROGUE RIVER DR	2372 ROGUE RIVER DR	N	\$163,480.00
ROGUE RIVER DR	2341 ROGUE RIVER DR	WHITEWATER WAY	S	\$69,460.00
ROGUE RIVER DR	2345 ROGUE RIVER DR	ROGUE RIVER DR	E	\$15,140.00
ROGUE RIVER DR	2357 ROGUE RIVER DR	2345 ROGUE RIVER DR	W	\$12,870.00
ROGUE RIVER DR	2372 ROGUE RIVER DR	2400 ROGUE RIVER DR	N	\$46,480.00
ROGUE RIVER DR	2400 ROGUE RIVER DR	2424 ROGUE RIVER DR	E	\$12,660.00
ROGUE RIVER DR	2424 ROGUE RIVER DR	2450 ROGUE RIVER DR	W	\$12,180.00
ROGUE RIVER DR	2450 ROGUE RIVER DR	TWIN FALLS DR	N	\$35,800.00
ROGUE RIVER DR	2475 ROGUE RIVER DR	CASTINE CT	S	\$75,260.00
ROGUE RIVER DR	CASTINE CT	2357 ROGUE RIVER DR	S	\$21,230.00
ROGUE RIVER DR	GULFPORT WAY	LA RIVIERA DR	W	\$88,800.00
ROGUE RIVER DR	LA RIVIERA DR	RAWHIDE WAY	E	\$17,745.00
ROGUE RIVER DR	RAWHIDE WAY	2475 ROGUE RIVER DR	E	\$81,520.00
ROGUE RIVER DR	TWIN FALLS DR	GULFPORT WAY	W	\$23,140.00
ROGUE RIVER DR	WHITEWATER WAY	2237 ROGUE RIVER DR	S	\$43,610.00

ROLAND RD

Total Cost for Street: \$30,412.00

Survey Street	Start Street	End Street	Orientation	
ROLAND RD	ROLAND RD	WRIGHT ST	N	\$30,412.00

ROLLING CREEK WAY

Total Cost for Street: \$159,232.00

Survey Street	Start Street	End Street	Orientation	
ROLLING CREEK WAY	8472 ROLLING CREEK WAY	KENNETH AVE	S	\$85,344.00
ROLLING CREEK WAY	8477 ROLLING CREEK WAY	8473 ROLLING CREEK WAY	W	\$17,252.00
ROLLING CREEK WAY	8485 ROLLING CREEK WAY	8477 ROLLING CREEK WAY	N	\$3,360.00
ROLLING CREEK WAY	KENNETH AVE	8485 ROLLING CREEK WAY	N	\$53,276.00

ROLLING FIELD CT

Total Cost for Street: \$123,167.00

Survey Street	Start Street	End Street	Orientation	
ROLLING FIELD CT	5100 ROLLING FIELD CT	GOLDEN VISTA WAY	S	\$70,161.00
ROLLING FIELD CT	GOLDEN VISTA WAY	5100 ROLLING FIELD CT	N	\$53,006.00

ROLLING GLEN CT

Total Cost for Street: \$271,856.00

Survey Street	Start Street	End Street	Orientation	
ROLLING GLEN CT	9331 ROLLING GLEN CT	MAIN AVE	S	\$135,056.00
ROLLING GLEN CT	MAIN AVE	9331 ROLLING GLEN CT	N	\$136,800.00

ROLLING GREEN WAY

Total Cost for Street: \$282,692.00

Survey Street	Start Street	End Street	Orientation	
ROLLING GREEN WAY	8501 ROLLING GREEN WAY	8504 ROLLING GREEN WAY	S	\$5,220.00
ROLLING GREEN WAY	8504 ROLLING GREEN WAY	HAYDEN WAY	S	\$12,120.00
ROLLING GREEN WAY	8609 ROLLING GREEN WAY	KEWANEE ST	N	\$49,488.00
ROLLING GREEN WAY	HAYDEN WAY	KEWANEE ST	S	\$66,512.00
ROLLING GREEN WAY	KEWANEE ST	8609 ROLLING GREEN WAY	S	\$149,352.00

ROLLING OAK DR

Total Cost for Street: \$352,085.00

Survey Street	Start Street	End Street	Orientation	
ROLLING OAK DR	5679 ROLLING OAK DR	MAJOR WAY	W	\$92,524.00
ROLLING OAK DR	5680 ROLLING OAK DR	HACKBERRY LN	S	\$87,897.00
ROLLING OAK DR	HACKBERRY LN	5679 ROLLING OAK DR	N	\$95,922.00
ROLLING OAK DR	MAJOR WAY	5680 ROLLING OAK DR	E	\$75,742.00

ROLLING WAY**Total Cost for Street: \$265,892.00**

Survey Street	Start Street	End Street	Orientation	
ROLLING WAY	BARRETT RD	PERRIN WAY	N	\$127,126.00
ROLLING WAY	PERRIN WAY	BARRETT RD	S	\$138,766.00

ROLLINGROCK WAY**Total Cost for Street: \$263,890.00**

Survey Street	Start Street	End Street	Orientation	
ROLLINGROCK WAY	4436 ROLLINGROCK WAY	JAN DR	S	\$40,340.00
ROLLINGROCK WAY	JAN DR	ONYX WAY	N	\$127,320.00
ROLLINGROCK WAY	MARBLE WAY	JAN DR	W	\$22,440.00
ROLLINGROCK WAY	ONYX WAY	MARBLE WAY	W	\$73,790.00

ROLLINS WAY**Total Cost for Street: \$690,801.00**

Survey Street	Start Street	End Street	Orientation	
ROLLINS WAY	3671 ROLLINS WAY	LADD CT	E	\$14,112.00
ROLLINS WAY	3816 ROLLINS WAY	3836 ROLLINS WAY	S	\$45,352.00
ROLLINS WAY	3831 ROLLINS WAY	HAMRIC CT	N	\$23,976.00
ROLLINS WAY	3836 ROLLINS WAY	3932 ROLLINS WAY	E	\$63,192.00
ROLLINS WAY	3927 ROLLINS WAY	3831 ROLLINS WAY	W	\$54,392.00
ROLLINS WAY	3932 ROLLINS WAY	TYSON DR	N	\$28,736.00
ROLLINS WAY	BRANSON CT	3927 ROLLINS WAY	S	\$32,428.00
ROLLINS WAY	CITRON CT	3671 ROLLINS WAY	N	\$30,681.00
ROLLINS WAY	DRIVER WAY	WAGNER CT	W	\$102,340.00
ROLLINS WAY	FAIRLANDS WAY	BRANSON CT	S	\$63,129.00
ROLLINS WAY	HAMRIC CT	FAIRLANDS WAY	N	\$29,220.00
ROLLINS WAY	LADD CT	WARMUTH CT	E	\$22,462.00
ROLLINS WAY	TYSON DR	3964 ROLLINS WAY	N	\$21,100.00
ROLLINS WAY	WAGNER CT	3816 ROLLINS WAY	S	\$134,072.00
ROLLINS WAY	WARMUTH CT	DRIVER WAY	N	\$25,609.00

ROLLS WAY**Total Cost for Street: \$182,748.00**

Survey Street	Start Street	End Street	Orientation	
ROLLS WAY	1923 ROLLS WAY	SHELFIELD DR	W	\$67,400.00
ROLLS WAY	1924 ROLLS WAY	LAMBETH WAY	N	\$18,856.00
ROLLS WAY	LAMBETH WAY	1923 ROLLS WAY	S	\$26,780.00
ROLLS WAY	SHELFIELD DR	1924 ROLLS WAY	E	\$69,712.00

ROLOFF WAY**Total Cost for Street: \$159,956.00**

Survey Street	Start Street	End Street	Orientation	
ROLOFF WAY	6018 ROLOFF WAY	SHERRY DR	E	\$13,072.00
ROLOFF WAY	6040 ROLOFF WAY	6066 ROLOFF WAY	S	\$21,600.00
ROLOFF WAY	6043 ROLOFF WAY	SHERRY DR	W	\$21,464.00
ROLOFF WAY	6065 ROLOFF WAY	6043 ROLOFF WAY	N	\$30,540.00
ROLOFF WAY	6066 ROLOFF WAY	SHERRY DR	W	\$17,840.00
ROLOFF WAY	SHERRY DR	6021 ROLOFF WAY	W	\$55,440.00

ROMAN CT**Total Cost for Street: \$51,020.00**

Survey Street	Start Street	End Street	Orientation	
ROMAN CT	3017 ROMAN CT	TRUJILLO WAY	E	\$21,680.00
ROMAN CT	TRUJILLO WAY	3016 ROMAN CT	W	\$29,340.00

ROMERO WAY**Total Cost for Street: \$456,404.00**

Survey Street	Start Street	End Street	Orientation	
ROMERO WAY	5036 ROMERO WAY	LEROY CT	E	\$43,296.00

Sacramento County

Access Compliance Survey Report - Sidewalks

Cost Summary

ROMERO WAY	DORY WAY	5036 ROMERO WAY	N	\$60,972.00
ROMERO WAY	LEROY CT	PALMYRA DR	E	\$93,296.00
ROMERO WAY	LOURINA CT	DORY WAY	S	\$69,584.00
ROMERO WAY	PALMYRA DR	LOURINA CT	W	\$189,256.00

ROMULAN CT

Total Cost for Street: \$6,288.00

Survey Street	Start Street	End Street	Orientation	
ROMULAN CT	5420 ROMULAN CT	5428 ROMULAN CT	S	\$6,288.00

RONK WAY

Total Cost for Street: \$240,364.00

Survey Street	Start Street	End Street	Orientation	
RONK WAY	NORRIS AVE	WHITNEY AVE	S /	\$124,010.00
RONK WAY	WHITNEY AVE	NORRIS AVE	E / N	\$116,354.00

ROOSEVELT AVE

Total Cost for Street: \$642,264.00

Survey Street	Start Street	End Street	Orientation	
ROOSEVELT AVE	42ND ST	44TH ST	S	\$90,204.00
ROOSEVELT AVE	44TH ST	47TH ST	S	\$170,976.00
ROOSEVELT AVE	45TH ST	44TH ST	N	\$20,000.00
ROOSEVELT AVE	47TH ST	48TH ST	S	\$44,635.00
ROOSEVELT AVE	48TH ST	STOCKTON BLVD	S	\$212,041.00
ROOSEVELT AVE	49TH ST	48TH ST	N	\$38,636.00
ROOSEVELT AVE	STOCKTON BLVD	49TH ST	N	\$65,772.00

ROOSTER WAY

Total Cost for Street: \$116,912.00

Survey Street	Start Street	End Street	Orientation	
ROOSTER WAY	HARMONY OAKS WAY	PHEASANT DOWN WAY	S	\$57,404.00
ROOSTER WAY	PHEASANT DOWN WAY	HARMONY OAKS WAY	N	\$59,508.00

ROOSTERFISH WAY

Total Cost for Street: \$270,431.00

Survey Street	Start Street	End Street	Orientation	
ROOSTERFISH WAY	7661 ROOSTERFISH WAY	WAHOO CT	E	\$58,445.00
ROOSTERFISH WAY	7670 ROOSTERFISH WAY	7694 ROOSTERFISH WAY	S	\$57,820.00
ROOSTERFISH WAY	7698 ROOSTERFISH WAY	AMBERJACK WAY	S	\$1,968.00
ROOSTERFISH WAY	AMBERJACK WAY	SHARK WAY	W	\$118,584.00
ROOSTERFISH WAY	SHARK WAY	7662 ROOSTERFISH WAY	W	\$13,944.00
ROOSTERFISH WAY	SIDEWALK START	AMBERJACK WAY	E	\$12,814.00
ROOSTERFISH WAY	WAHOO CT	SIDEWALK END	E	\$6,856.00

ROOT AVE

Total Cost for Street: \$1,476,133.21

Survey Street	Start Street	End Street	Orientation	
ROOT AVE	2809 ROOT AVE	KENNETH AVE	W	\$102,648.00
ROOT AVE	2945 ROOT AVE	DONNIE LYN WAY	W	\$13,776.00
ROOT AVE	3028 ROOT AVE	3028 ROOT AVE	E	\$2,086.00
ROOT AVE	3200 ROOT AVE	3206 ROOT AVE	E	\$28,616.00
ROOT AVE	DONNIE LYN WAY	MARCONI AVE	W	\$54,052.00
ROOT AVE	DOUVAN CT	MARCONI AVE	E	\$174,576.00
ROOT AVE	EDEN CT	DOUVAN CT	E	\$64,669.87
ROOT AVE	MARCONI AVE	2825 ROOT AVE	W	\$199,048.24
ROOT AVE	NORTH AVE	3129 ROOT AVE	W	\$104,060.00
ROOT AVE	ROBERTSON AVE	3041 ROOT AVE	W	\$615,632.24
ROOT AVE	ROOT AVE	DOUVAN CT	E	\$12,880.00
ROOT AVE	STEAMERS LN	ROBERTSON AVE	E	\$104,088.86

ROPER AVE**Total Cost for Street: \$151,440.00**

Survey Street	Start Street	End Street	Orientation	
ROPER AVE	5236 ROPER AVE	KERMES AVE	E	\$77,460.00
ROPER AVE	KERMES AVE	VIA GWYNN WAY	W	\$73,980.00

ROSARIO BLVD**Total Cost for Street: \$692,069.00**

Survey Street	Start Street	End Street	Orientation	
ROSARIO BLVD	A ST	SANTA FE WAY	E	\$34,832.00
ROSARIO BLVD	COCO LN	A ST	W	\$128,596.00
ROSARIO BLVD	EL ORO ST	MERAMONTE WAY	E	\$30,016.00
ROSARIO BLVD	GEORGIA DR	KARL DR	W	\$55,560.00
ROSARIO BLVD	KARL DR	COCO LN	W	\$223,492.00
ROSARIO BLVD	MERAMONTE WAY	KARL DR	E	\$145,116.00
ROSARIO BLVD	SAN NOVADO WAY	EL ORO ST	E	\$33,857.00
ROSARIO BLVD	SANTA FE WAY	SAN NOVADO WAY	E	\$40,600.00

ROSBURY DELL PL**Total Cost for Street: \$125,627.00**

Survey Street	Start Street	End Street	Orientation	
ROSBURY DELL PL	5107 ROSBURY DELL PL	FOSS LAKE WAY	S	\$61,458.00
ROSBURY DELL PL	FOSS LAKE WAY	5107 ROSBURY DELL PL	N	\$64,169.00

ROSE CT**Total Cost for Street: \$133,740.00**

Survey Street	Start Street	End Street	Orientation	
ROSE CT	2522 ROSE CT	WALNUT AVE	S	\$35,956.00
ROSE CT	2531 ROSE CT	2511 ROSE CT	W	\$20,936.00
ROSE CT	2551 ROSE CT	2531 ROSE CT	N	\$28,704.00
ROSE CT	EL CAMINO AVE	2522 ROSE CT	E	\$48,144.00

ROSE PARADE WAY**Total Cost for Street: \$1,051,688.00**

Survey Street	Start Street	End Street	Orientation	
ROSE PARADE WAY	9183 ROSE PARADE WAY	SIMPLICITY WAY	N	\$58,360.00
ROSE PARADE WAY	9188 ROSE PARADE WAY	9280 ROSE PARADE WAY	E	\$237,600.00
ROSE PARADE WAY	9280 ROSE PARADE WAY	APPLEGATE DR	N	\$167,020.00
ROSE PARADE WAY	9281 ROSE PARADE WAY	SUNFIRE WAY	W	\$71,344.00
ROSE PARADE WAY	9337 ROSE PARADE WAY	9281 ROSE PARADE WAY	S	\$134,280.00
ROSE PARADE WAY	HEDGE AVE	9183 ROSE PARADE WAY	W	\$63,844.00
ROSE PARADE WAY	OLYMPIAD WAY	9188 ROSE PARADE WAY	S	\$29,840.00
ROSE PARADE WAY	SIMPLICITY WAY	HEDGE AVE	N	\$132,664.00
ROSE PARADE WAY	SPELLBINDER CT	OLYMPIAD WAY	S	\$39,500.00
ROSE PARADE WAY	SUNFIRE WAY	HEDGE AVE	W	\$25,436.00
ROSE PARADE WAY	TRUMPETER CT	SPELLBINDER CT	S	\$91,800.00

ROSE PETAL WAY**Total Cost for Street: \$278,966.00**

Survey Street	Start Street	End Street	Orientation	
ROSE PETAL WAY	7722 ROSE PETAL WAY	YELLOW ROSE CT	W	\$31,618.00
ROSE PETAL WAY	7749 ROSE PETAL WAY	7721 ROSE PETAL WAY	E	\$78,752.00
ROSE PETAL WAY	7758 ROSE PETAL WAY	SOUTHBREEZE DR	N	\$70,352.00
ROSE PETAL WAY	SOUTHBREEZE DR	7753 ROSE PETAL WAY	S	\$71,620.00
ROSE PETAL WAY	YELLOW ROSE CT	7758 ROSE PETAL WAY	W	\$26,624.00

ROSE RIVER WAY**Total Cost for Street: \$73,984.00**

Survey Street	Start Street	End Street	Orientation	
ROSE RIVER WAY	LEAFMONT WAY	ROSECREST WAY	S	\$33,996.00
ROSE RIVER WAY	ROSECREST WAY	LEAFMONT WAY	N	\$39,988.00

ROSE VALLEY WAY**Total Cost for Street: \$325,725.00**

Survey Street	Start Street	End Street	Orientation	
ROSE VALLEY WAY	OXWOOD DR	ROSEPORT WAY	E	\$179,309.00
ROSE VALLEY WAY	ROSEFIELD WAY	OXWOOD DR	W	\$99,200.00
ROSE VALLEY WAY	ROSEPORT WAY	ROSEFIELD WAY	W	\$47,216.00

ROSE VISTA WAY**Total Cost for Street: \$48,748.00**

Survey Street	Start Street	End Street	Orientation	
ROSE VISTA WAY	9530 ROSE VISTA WAY	GARDEN ROSE DR	S	\$10,680.00
ROSE VISTA WAY	GARDEN ROSE DR	SPRING ROSE WAY	S	\$5,712.00
ROSE VISTA WAY	SPRING ROSE WAY	9530 ROSE VISTA WAY	N	\$32,356.00

ROSEANA CT**Total Cost for Street: \$28,780.00**

Survey Street	Start Street	End Street	Orientation	
ROSEANA CT	5205 ROSEANA CT	GAIL WAY	W	\$8,380.00
ROSEANA CT	5213 ROSEANA CT	5205 ROSEANA CT	W	\$6,480.00
ROSEANA CT	GAIL WAY	5213 ROSEANA CT	E	\$13,920.00

ROSEBERRY CT**Total Cost for Street: \$39,720.00**

Survey Street	Start Street	End Street	Orientation	
ROSEBERRY CT	8065 FETZER WAY	WENTE WAY	E	\$15,992.00
ROSEBERRY CT	FETZER WAY	8066 FETZER WAY	W	\$23,728.00

ROSEBROOK WAY**Total Cost for Street: \$34,200.00**

Survey Street	Start Street	End Street	Orientation	
ROSEBROOK WAY	ROSEBROOK WAY	ROSEPORT WAY	W	\$18,560.00
ROSEBROOK WAY	ROSEPORT WAY	9491 ROSEBROOK WAY	E	\$15,640.00

ROSEBURG CT**Total Cost for Street: \$147,825.00**

Survey Street	Start Street	End Street	Orientation	
ROSEBURG CT	9434 ROSEBURG CT	FABERGE WAY	S	\$72,885.00
ROSEBURG CT	9447 ROSEBURG CT	9434 ROSEBURG CT	N	\$29,560.00
ROSEBURG CT	FABERGE WAY	9455 ROSEBURG CT	N	\$45,380.00

ROSECLIFF CIR**Total Cost for Street: \$23,468.00**

Survey Street	Start Street	End Street	Orientation	
ROSECLIFF CIR	4517 ROSECLIFF CIR	WOODRING DR	E	\$5,832.00
ROSECLIFF CIR	4549 ROSECLIFF CIR	4517 ROSECLIFF CIR	S	\$11,024.00
ROSECLIFF CIR	WOODRING DR	4549 ROSECLIFF CIR	W	\$6,612.00

ROSECREEK CT**Total Cost for Street: \$77,779.00**

Survey Street	Start Street	End Street	Orientation	
ROSECREEK CT	4318 ROSECREEK CT	ROSEFIELD WAY	E	\$41,555.00
ROSECREEK CT	ROSEFIELD WAY	4318 ROSECREEK CT	W	\$36,224.00

ROSECREST WAY**Total Cost for Street: \$492,459.00**

Survey Street	Start Street	End Street	Orientation	
ROSECREST WAY	OXWOOD DR	ROSEPORT WAY	E	\$265,100.00
ROSECREST WAY	ROSE RIVER WAY	OXWOOD DR	W	\$102,449.00
ROSECREST WAY	ROSEPORT WAY	ROSE RIVER WAY	W	\$124,910.00

ROSECUT CT**Total Cost for Street: \$37,933.00**

Survey Street	Start Street	End Street	Orientation	
ROSECUT CT	9200 ROSECUT CT	INDERKUM WAY	S	\$19,769.00
ROSECUT CT	INDERKUM WAY	9201 ROSECUT CT	N	\$18,164.00

ROSEFIELD WAY**Total Cost for Street: \$309,862.00**

Survey Street	Start Street	End Street	Orientation	
ROSEFIELD WAY	4235 ROSEFIELD WAY	ROSEFIELD WAY	S	\$30,290.00
ROSEFIELD WAY	4238 ROSEFIELD WAY	OXWOOD DR	W	\$66,672.00
ROSEFIELD WAY	OXWOOD DR	4235 ROSEFIELD WAY	E	\$51,384.00
ROSEFIELD WAY	ROSE VALLEY WAY	4238 ROSEFIELD WAY	N	\$103,808.00
ROSEFIELD WAY	ROSECREEK CT	ROSE VALLEY WAY	S	\$54,268.00
ROSEFIELD WAY	ROSEFIELD WAY	ROSECREEK CT	S	\$3,440.00

ROSELAKE AVE**Total Cost for Street: \$91,664.00**

Survey Street	Start Street	End Street	Orientation	
ROSELAKE AVE	2217 ROSELAKE AVE	2209 ROSELAKE AVE	N	\$17,312.00
ROSELAKE AVE	BELL ST	2217 ROSELAKE AVE	N	\$22,528.00
ROSELAKE AVE	ROSELAKE AVE	BELL ST	S	\$51,824.00

ROSELEE WAY**Total Cost for Street: \$106,040.00**

Survey Street	Start Street	End Street	Orientation	
ROSELEE WAY	BELL ST	2215 ROSELEE WAY	N	\$56,140.00
ROSELEE WAY	ROSELEE WAY	BELL ST	S	\$49,900.00

ROSEMONT DR**Total Cost for Street: \$1,736,490.00**

Survey Street	Start Street	End Street	Orientation	
ROSEMONT DR	AMERICANA WAY	CONTEMPO DR	S	\$19,590.00
ROSEMONT DR	BRUNNER DR	FUSILIER WAY	E	\$37,100.00
ROSEMONT DR	CONTEMPO DR	MAYHEW RD	S	\$28,000.00
ROSEMONT DR	EISENHOWER DR	FLORADORA DR	S	\$68,310.00
ROSEMONT DR	FASHION DR	SUTTERS GOLD DR	W	\$18,460.00
ROSEMONT DR	FLORADORA DR	HUNTSMAN DR	S	\$20,730.00
ROSEMONT DR	FRENSHAM WAY	HUNTSMAN DR	N	\$184,315.00
ROSEMONT DR	FUSILIER WAY	GOLDILOCKS WAY	W	\$227,820.00
ROSEMONT DR	GOLDILOCKS WAY	NEW DAWN DR	W	\$34,800.00
ROSEMONT DR	HUNTSMAN DR	SPARTAN WAY	S	\$210,810.00
ROSEMONT DR	KIEFER BLVD	MOJAVE DR	E	\$84,990.00
ROSEMONT DR	MAYHEW RD	ZORINA WAY	N	\$8,620.00
ROSEMONT DR	MOJAVE DR	ROSEWOOD DR	E	\$105,640.00
ROSEMONT DR	NEW DAWN DR	TALISMAN DR	W	\$15,805.00
ROSEMONT DR	REDGOLD WAY	AMERICANA WAY	S	\$148,310.00
ROSEMONT DR	ROSEWOOD DR	FASHION DR	W	\$98,740.00
ROSEMONT DR	SPARTAN WAY	REDGOLD WAY	S	\$56,130.00
ROSEMONT DR	SUTTERS GOLD DR	KIEFER BLVD	W	\$138,030.00
ROSEMONT DR	TALISMAN DR	ROSEWOOD DR	W	\$16,840.00
ROSEMONT DR	THOM WAY	FUSILIER WAY	N	\$106,800.00
ROSEMONT DR	ZORINA WAY	FRENSHAM WAY	N	\$106,650.00

ROSEPORT WAY**Total Cost for Street: \$497,174.00**

Survey Street	Start Street	End Street	Orientation	
ROSEPORT WAY	CLENDENEN WAY	OXWOOD DR	N	\$154,226.00
ROSEPORT WAY	COBBLEWOOD CT	ROSEBROOK WAY	N	\$26,020.00
ROSEPORT WAY	LEAFMONT WAY	ROSECREST WAY	S	\$61,236.00
ROSEPORT WAY	MAYHEW RD	COBBLEWOOD CT	N	\$7,840.00
ROSEPORT WAY	OXWOOD DR	ROSE VALLEY WAY	S	\$128,808.00
ROSEPORT WAY	ROSE VALLEY WAY	LEAFMONT WAY	S	\$40,696.00
ROSEPORT WAY	ROSEBROOK WAY	CLENDENEN WAY	N	\$67,440.00

Sacramento County

Access Compliance Survey Report - Sidewalks

Cost Summary

ROSEPORT WAY	ROSECREST WAY	MAYHEW RD	S	\$10,908.00
--------------	---------------	-----------	---	-------------

ROSETTA CIR

Total Cost for Street: \$379,500.00

Survey Street	Start Street	End Street	Orientation	
ROSETTA CIR	8928 ROSETTA CIR	8952 ROSETTA CIR	W	\$43,720.00
ROSETTA CIR	8935 ROSETTA CIR	WILDROSE WAY	S	\$54,680.00
ROSETTA CIR	8949 ROSETTA CIR	8935 ROSETTA CIR	E	\$31,220.00
ROSETTA CIR	8952 ROSETTA CIR	WILDROSE WAY	S	\$84,640.00
ROSETTA CIR	WILDROSE WAY	8949 ROSETTA CIR	N	\$165,240.00

ROSEVIEW WAY

Total Cost for Street: \$107,175.00

Survey Street	Start Street	End Street	Orientation	
ROSEVIEW WAY	7971 ROSEVIEW WAY	LENHART RD	E	\$33,500.00
ROSEVIEW WAY	7974 ROSEVIEW WAY	7978 ROSEVIEW WAY	W	\$4,865.00
ROSEVIEW WAY	7982 ROSEVIEW WAY	WINDGATE WAY	S	\$23,060.00
ROSEVIEW WAY	LENHART RD	7974 ROSEVIEW WAY	W	\$30,400.00
ROSEVIEW WAY	WINDGATE WAY	7971 ROSEVIEW WAY	N	\$15,350.00

ROSEVILLE RD

Total Cost for Street: \$5,646,549.01

Survey Street	Start Street	End Street	Orientation	
ROSEVILLE RD	4190 ROSEVILLE RD	LONGVIEW DR	SE	\$84,487.50
ROSEVILLE RD	4290 ROSEVILLE RD	ORANGE GROVE AVE	SE	\$55,687.50
ROSEVILLE RD	4396 ROSEVILLE RD	4450 ROSEVILLE RD	SE	\$19,796.00
ROSEVILLE RD	4450 ROSEVILLE RD	WINONA WAY	SE	\$182,990.50
ROSEVILLE RD	4985 WATT AVE	WATT AVE	SW	\$25,470.00
ROSEVILLE RD	5302 ROSEVILLE RD	5416 ROSEVILLE RD	SE	\$384,146.00
ROSEVILLE RD	5440 STATIONERS WAY	DIABLO DR	SE	\$122,496.00
ROSEVILLE RD	5630 ROSEVILLE RD	5822 ROSEVILLE RD	SE	\$377,814.00
ROSEVILLE RD	7021 ROSEVILLE RD	5440 STATIONERS WAY	SE	\$99,434.00
ROSEVILLE RD	7031 ROSEVILLE RD	6357 ROSEVILLE RD	NW	\$131,787.50
ROSEVILLE RD	7307 ROSEVILLE RD	STATIONERS WAY	N	\$49,824.00
ROSEVILLE RD	7407 ROSEVILLE RD	7307 ROSEVILLE RD	W/N	\$132,882.00
ROSEVILLE RD	7753 ROSEVILLE RD	7753 ROSEVILLE RD	W	\$84,159.00
ROSEVILLE RD	ADAGIO WAY	BUTTERNUT DR	E	\$85,746.00
ROSEVILLE RD	ANDANTE DR	OUTLOOK DR	E	\$246,035.00
ROSEVILLE RD	ANDREA BLVD	END OF SIDEWALK	E	\$157,307.00
ROSEVILLE RD	ANTELOPE RD	7407 ROSEVILLE RD	W	\$71,094.00
ROSEVILLE RD	DIABLO DR	TUPELO DR	S	\$117,306.00
ROSEVILLE RD	END OF SIDEWALK	7753 ROSEVILLE RD	W	\$52,024.00
ROSEVILLE RD	GOLD RUN AVE	7021 ROSEVILLE RD	SE	\$29,996.00
ROSEVILLE RD	KATELLA WAY	ANDANTE DR	E	\$218,950.00
ROSEVILLE RD	LONG BRANCH DR	ROSEVILLE RD	SE	\$90,607.50
ROSEVILLE RD	LONGVIEW DR	4290 ROSEVILLE RD	SE	\$228,469.50
ROSEVILLE RD	MYRTLE AVE	WATT AVE	SE	\$356,427.50
ROSEVILLE RD	OAKHOLLOW DR	LONG BRANCH DR	SE	\$334,692.00
ROSEVILLE RD	ORANGE GROVE AVE	4396 ROSEVILLE RD	SE	\$254,259.00
ROSEVILLE RD	OUTLOOK DR	ADAGIO WAY	E	\$153,160.00
ROSEVILLE RD	ROCA WAY	ANTELOPE RD	E	\$11,225.50
ROSEVILLE RD	ROSEVILLE RD	OAKHOLLOW DR	SE	\$114,292.00
ROSEVILLE RD	STATIONERS WAY	7031 ROSEVILLE RD	NW	\$346,973.23
ROSEVILLE RD	TACOMIC DR	ANDREA BLVD	E	\$136,153.00
ROSEVILLE RD	TUPELO DR	END OF SIDEWALK	S/E	\$400,638.21
ROSEVILLE RD	WATT AVE	ROSEVILLE RD	S	\$240,109.57

Sacramento County

Access Compliance Survey Report - Sidewalks

Cost Summary

ROSEVILLE RD	WINONA WAY	MYRTLE AVE	SE	\$250,110.00
ROSEWOOD DR				Total Cost for Street: \$842,605.00
Survey Street	Start Street	End Street	Orientation	
ROSEWOOD DR	9136 ROSEWOOD DR	MOJAVE DR	W	\$52,660.00
ROSEWOOD DR	IMPERIAL WAY	9136 ROSEWOOD DR	W	\$14,310.00
ROSEWOOD DR	MANLOVE RD	TANGO ST	S	\$125,920.00
ROSEWOOD DR	MOJAVE DR	ROSEMONT DR	NE	\$125,450.00
ROSEWOOD DR	ROSEMONT DR	IMPERIAL WAY	S	\$199,210.00
ROSEWOOD DR	TANGO ST	ROSEMONT DR	S	\$325,055.00
ROSS AVE				Total Cost for Street: \$6,912.00
Survey Street	Start Street	End Street	Orientation	
ROSS AVE	ROSS AVE	CALIFORNIA AVE	N	\$6,912.00
ROSWELL CT				Total Cost for Street: \$20,360.00
Survey Street	Start Street	End Street	Orientation	
ROSWELL CT	6801 ROSWELL CT	PECK DR	S	\$10,080.00
ROSWELL CT	PECK DR	6801 ROSWELL CT	N	\$10,280.00
ROSWITHA CT				Total Cost for Street: \$125,321.00
Survey Street	Start Street	End Street	Orientation	
ROSWITHA CT	NICOLETTE WAY	ROSWITHA CT	S	\$13,556.00
ROSWITHA CT	ROSWITHA CT	NICOLETTE WAY	S	\$111,765.00
ROTHBURY WAY				Total Cost for Street: \$126,701.00
Survey Street	Start Street	End Street	Orientation	
ROTHBURY WAY	FRAMTON CT	WESTRAY DR	W	\$69,612.00
ROTHBURY WAY	WELFORD CT	FRAMTON CT	E	\$32,057.00
ROTHBURY WAY	WESTRAY DR	WELFORD CT	E	\$25,032.00
ROTHENBURG CT				Total Cost for Street: \$43,045.00
Survey Street	Start Street	End Street	Orientation	
ROTHENBURG CT	8630 ROTHENBURG CT	ARDITH DR	S	\$16,380.00
ROTHENBURG CT	8635 ROTHENBURG CT	8631 ROTHENBURG CT	N	\$9,017.00
ROTHENBURG CT	ARDITH DR	8639 ROTHENBURG CT	N	\$17,648.00
ROTHSAY WAY				Total Cost for Street: \$38,557.00
Survey Street	Start Street	End Street	Orientation	
ROTHSAY WAY	COLERAINE WAY	KINBRACE CT	S	\$10,645.00
ROTHSAY WAY	HAWICK WAY	STORNOWAY CT	N	\$27,912.00
ROTTERDAM DR				Total Cost for Street: \$446,230.00
Survey Street	Start Street	End Street	Orientation	
ROTTERDAM DR	DUTCH HAVEN BLVD	RHINE WAY	S	\$192,584.00
ROTTERDAM DR	HAGUE WAY	DUTCH HAVEN BLVD	N	\$59,512.00
ROTTERDAM DR	LEYDEN ST	RHINE WAY	N	\$23,088.00
ROTTERDAM DR	RHINE WAY	DUTCH HAVEN BLVD	S	\$143,254.00
ROTTERDAM DR	SCHOONOVER ST	LEYDEN ST	N	\$27,792.00
ROUGH GOLD CT				Total Cost for Street: \$9,020.00
Survey Street	Start Street	End Street	Orientation	
ROUGH GOLD CT	2038 ROUGH GOLD CT	OLD EUREKA WAY	E	\$3,660.00
ROUGH GOLD CT	OLD EUREKA WAY	2038 ROUGH GOLD CT	W	\$5,360.00
ROUNDHILL CT				Total Cost for Street: \$31,000.00
Survey Street	Start Street	End Street	Orientation	

Sacramento County

Access Compliance Survey Report - Sidewalks

Cost Summary

ROUNDHILL CT	5326 ROUNDHILL CT	RIDGEVALE WAY	N	\$8,400.00
ROUNDHILL CT	RIDGEVALE WAY	5326 ROUNDHILL CT	S	\$22,600.00

ROUNDUP CT

Total Cost for Street: \$200,902.41

Survey Street	Start Street	End Street	Orientation	
ROUNDUP CT	8170 ROUNDUP CT	8188 ROUNDUP CT	S	\$33,200.00
ROUNDUP CT	8181 ROUNDUP CT	THUNDERHEAD CIR	N	\$30,496.00
ROUNDUP CT	BIG CHIEF CT	THUNDERHEAD CIR	E	\$137,206.41

ROXBURY CT

Total Cost for Street: \$120,704.00

Survey Street	Start Street	End Street	Orientation	
ROXBURY CT	5300 ROXBURY CT	AINSLEY CT	E	\$67,904.00
ROXBURY CT	AINSLEY CT	5300 ROXBURY CT	W	\$52,800.00

ROXHEIM CT

Total Cost for Street: \$35,768.00

Survey Street	Start Street	End Street	Orientation	
ROXHEIM CT	9279 ROXHEIM CT	GRINZING WAY	N	\$19,796.00
ROXHEIM CT	TRAMINER WAY	9278 ROXHEIM CT	S	\$15,972.00

ROYAL DOWN CIR

Total Cost for Street: \$111,153.00

Survey Street	Start Street	End Street	Orientation	
ROYAL DOWN CIR	7842 ROYAL DOWN CIR	DEERHURST CT	W	\$5,336.00
ROYAL DOWN CIR	7868 ROYAL DOWN CIR	PRAIRIE DUNES WAY	N	\$20,121.00
ROYAL DOWN CIR	7875 ROYAL DOWN CIR	PRAIRIE DUNES WAY	E	\$31,824.00
ROYAL DOWN CIR	DEERHURST CT	7868 ROYAL DOWN CIR	W	\$19,304.00
ROYAL DOWN CIR	PRAIRIE DUNES WAY	7842 ROYAL DOWN CIR	W	\$34,568.00

ROYAL PALM WAY

Total Cost for Street: \$190,080.00

Survey Street	Start Street	End Street	Orientation	
ROYAL PALM WAY	2808 ROYAL PALM WAY	DATE PALM WAY	E	\$22,680.00
ROYAL PALM WAY	2815 ROYAL PALM WAY	HOFFMAN BLUFF WAY	S	\$55,800.00
ROYAL PALM WAY	DATE PALM WAY	PALM DR	E	\$21,420.00
ROYAL PALM WAY	HOFFMAN BLUFF WAY	2808 ROYAL PALM WAY	N	\$34,540.00
ROYAL PALM WAY	PALM DR	2815 ROYAL PALM WAY	W	\$55,640.00

ROYAN DR

Total Cost for Street: \$5,400.00

Survey Street	Start Street	End Street	Orientation	
ROYAN DR	CANNES CT	KENNETH AVE	S	\$3,280.00
ROYAN DR	KENNETH AVE	CANNES WAY	N	\$2,120.00

ROYCE WAY

Total Cost for Street: \$111,540.00

Survey Street	Start Street	End Street	Orientation	
ROYCE WAY	MILLS RD	2930 LATHAM DR	S	\$84,920.00
ROYCE WAY	ROYCE WAY	2933 ROYCE WAY	E	\$26,620.00

RUBENS PKWY

Total Cost for Street: \$51,812.00

Survey Street	Start Street	End Street	Orientation	
RUBENS PKWY	CEDARWOOD WAY	EAST PKWY	E	\$24,496.00
RUBENS PKWY	EAST PKWY	CEDARWOOD WAY	W	\$27,316.00

RUBY PORT WAY

Total Cost for Street: \$32,346.00

Survey Street	Start Street	End Street	Orientation	
RUBY PORT WAY	9431 RUBY PORT WAY	ARROYO WILLOW DR	N	\$15,096.00
RUBY PORT WAY	PURPLE SAGE CT	VINTAGE PORT WAY	S	\$13,546.00
RUBY PORT WAY	VINTAGE PORT WAY	9434 RUBY PORT WAY	S	\$3,704.00

RUDDY CT**Total Cost for Street: \$75,010.00**

Survey Street	Start Street	End Street	Orientation	
RUDDY CT	4520 RUDDY CT	BLACK DUCK WAY	N	\$32,172.00
RUDDY CT	BLACK DUCK WAY	4520 RUDDY CT	S	\$42,838.00

RUDWAY CT**Total Cost for Street: \$82,662.00**

Survey Street	Start Street	End Street	Orientation	
RUDWAY CT	9680 RUDWAY CT	BRADSHAW RD	S	\$28,910.00
RUDWAY CT	BRADSHAW RD	9680 RUDWAY CT	N	\$53,752.00

RUDYARD CIR**Total Cost for Street: \$198,708.00**

Survey Street	Start Street	End Street	Orientation	
RUDYARD CIR	7711 RUDYARD CIR	SCOTLAND DR	W	\$34,816.00
RUDYARD CIR	7712 RUDYARD CIR	KILTS CT	N	\$35,872.00
RUDYARD CIR	KILTS CT	SCOTLAND DR	N	\$29,064.00
RUDYARD CIR	SCOTLAND DR	7711 RUDYARD CIR	S	\$98,956.00

RUGE CT**Total Cost for Street: \$166,480.00**

Survey Street	Start Street	End Street	Orientation	
RUGE CT	8331 RUGE CT	PINEHILL WAY	W	\$34,672.00
RUGE CT	8339 RUGE CT	8331 RUGE CT	W	\$16,224.00
RUGE CT	8351 RUGE CT	8339 RUGE CT	W	\$30,288.00
RUGE CT	PINEHILL WAY	8351 RUGE CT	E	\$85,296.00

RUGER CT**Total Cost for Street: \$114,834.00**

Survey Street	Start Street	End Street	Orientation	
RUGER CT	4919 RUGER CT	WEATHERBY WAY	N	\$57,612.00
RUGER CT	WEATHERBY WAY	4919 RUGER CT	S	\$57,222.00

RULA CT**Total Cost for Street: \$118,277.00**

Survey Street	Start Street	End Street	Orientation	
RULA CT	4600 RULA CT	WINONA WAY	E	\$60,557.00
RULA CT	WINONA WAY	4600 RULA CT	W	\$57,720.00

RUNDELAY WAY**Total Cost for Street: \$338,390.00**

Survey Street	Start Street	End Street	Orientation	
RUNDELAY WAY	BRUNNER DR	KORDES WAY	S	\$20,420.00
RUNDELAY WAY	EISENHOWER DR	BRUNNER DR	N	\$172,260.00
RUNDELAY WAY	KORDES WAY	EISENHOWER DR	S	\$145,710.00

RUNNING BEAR WAY**Total Cost for Street: \$304,019.00**

Survey Street	Start Street	End Street	Orientation	
RUNNING BEAR WAY	BROWN OTTER DR	NISENAN CT	S	\$73,018.00
RUNNING BEAR WAY	N COUNTRY DR	BROWN OTTER DR	N	\$180,684.00
RUNNING BEAR WAY	NISENAN CT	N COUNTRY DR	S	\$50,317.00

RUNWAY DR**Total Cost for Street: \$376,828.00**

Survey Street	Start Street	End Street	Orientation	
RUNWAY DR	9046 PHOENIX AVE	HEADWIND CT	W	\$25,560.00
RUNWAY DR	AERONAUTIC WAY	APPROACH CT	E	\$49,796.00
RUNWAY DR	APPROACH CT	5112 RUNWAY DR	E	\$25,700.00
RUNWAY DR	CHANDELLE CT	GRUMMAN WAY	W	\$37,640.00
RUNWAY DR	ERLE BLUNDEN WAY	SUNSET AVE	W	\$52,440.00
RUNWAY DR	GRUMMAN WAY	ERLE BLUNDEN WAY	W	\$38,688.00
RUNWAY DR	HANGAR WAY	WINGTIP CT	E	\$16,600.00

Sacramento County

Access Compliance Survey Report - Sidewalks

Cost Summary

RUNWAY DR	HEADWIND CT	PARACHUTE CT	W	\$16,520.00
RUNWAY DR	IMMELMANN CT	CHANDELLE CT	W	\$7,020.00
RUNWAY DR	PARACHUTE CT	IMMELMANN CT	W	\$28,184.00
RUNWAY DR	SUNSET AVE	ERLE BLUNDEN WAY	E	\$29,040.00
RUNWAY DR	WINGTIP CT	AERONAUTIC WAY	E	\$49,640.00

RUSCAL WAY

Total Cost for Street: \$105,520.00

Survey Street	Start Street	End Street	Orientation	
RUSCAL WAY	BLINMAN WAY	PHOENIX AVE	E	\$53,240.00
RUSCAL WAY	PHOENIX AVE	BLINMAN WAY	W	\$52,280.00

RUSHDEN DR

Total Cost for Street: \$23,920.00

Survey Street	Start Street	End Street	Orientation	
RUSHDEN DR	1313 RUSHDEN DR	1313 RUSHDEN DR	W	\$5,776.00
RUSHDEN DR	1331 RUSHDEN DR	HURLEY WAY	W	\$5,416.00
RUSHDEN DR	HURLEY WAY	1225 RUSHDEN DR	W	\$12,728.00

RUSHMORE DR

Total Cost for Street: \$706,619.00

Survey Street	Start Street	End Street	Orientation	
RUSHMORE DR	6331 RUSHMORE DR	WASATCH WAY	W	\$49,774.00
RUSHMORE DR	CONNESS WAY	DIABLO DR	W/N	\$154,619.00
RUSHMORE DR	DIABLO DR	JEANINE DR	S	\$42,039.00
RUSHMORE DR	JEANINE DR	OPPOSITE OF WASATCH DR	S/E	\$134,154.00
RUSHMORE DR	KLAMATH DR	6331 RUSHMORE DR	W	\$120,707.00
RUSHMORE DR	MATTERHORN DR	6454 RUSHMORE DR	E	\$121,315.00
RUSHMORE DR	OPPOSITE OF WASATH DR	MATTERHORN DR	E	\$40,926.00
RUSHMORE DR	WASATCH WAY	CONNESS WAY	W	\$43,085.00

RUSKIN CT

Total Cost for Street: \$196,448.00

Survey Street	Start Street	End Street	Orientation	
RUSKIN CT	4545 RUSKIN CT	REVELSTOK DR	N	\$100,096.00
RUSKIN CT	REVELSTOK DR	4545 RUSKIN CT	S	\$96,352.00

RUSKUT WAY

Total Cost for Street: \$191,795.00

Survey Street	Start Street	End Street	Orientation	
RUSKUT WAY	GREEN TREE DR	MILBROOK WAY	E	\$76,165.00
RUSKUT WAY	MANHATTAN CIR	MANHATTAN CIR	W	\$76,820.00
RUSKUT WAY	MILBROOK WAY	TURNBRIDGE DR	E	\$20,280.00
RUSKUT WAY	TURNBRIDGE DR	MANHATTAN CIR	W	\$18,530.00

RUSTIC OAK WAY

Total Cost for Street: \$228,545.00

Survey Street	Start Street	End Street	Orientation	
RUSTIC OAK WAY	MORAGA DR	OAK TWIG WAY	W	\$114,785.00
RUSTIC OAK WAY	OAK TWIG WAY	RUSTIC OAK WAY	E	\$113,760.00

RUSTIC RD

Total Cost for Street: \$1,009,488.36

Survey Street	Start Street	End Street	Orientation	
RUSTIC RD	4310 RUSTIC RD	4348 RUSTIC RD	E	\$72,000.00
RUSTIC RD	4319 RUSTIC RD	STOLLWOOD DR	S	\$30,720.00
RUSTIC RD	4349 RUSTIC RD	4319 RUSTIC RD	W	\$67,060.00
RUSTIC RD	4420 RUSTIC RD	NORTHAMPTON DR	E	\$78,864.00
RUSTIC RD	4630 RUSTIC RD	WINDING WAY	E	\$25,900.00
RUSTIC RD	ASHEVILLE CT	4630 RUSTIC RD	S	\$14,380.00
RUSTIC RD	BRANDYWINE CT	CHARLESTON DR	W	\$57,720.00
RUSTIC RD	CHARLESTON DR	6751 LAKEVIEW DR	W	\$98,260.12

Sacramento County

Access Compliance Survey Report - Sidewalks

Cost Summary

RUSTIC RD	ELLSWORTH CIR	ELLSWORTH CIR	E	\$43,852.00
RUSTIC RD	LAKEVIEW DR	STOLLWOOD DR	W	\$74,716.94
RUSTIC RD	NORTHAMPTON DR	ASHEVILLE CT	S	\$20,324.00
RUSTIC RD	PAPAYA DR	WINDING WAY	W	\$100,326.00
RUSTIC RD	RAPPAHANNOCK WAY	BRANDYWINE CT	N	\$54,260.00
RUSTIC RD	ROCKLAND WAY	PAPAYA DR	E	\$31,768.00
RUSTIC RD	STOLLWOOD DR	4310 RUSTIC RD	N	\$214,613.30
RUSTIC RD	WINDING WAY	RAPPAHANNOCK WAY	W	\$24,724.00

RUTGERS WAY

Total Cost for Street: \$286,348.00

Survey Street	Start Street	End Street	Orientation	
RUTGERS WAY	4442 RUTGERS WAY	EUNICE WAY	S	\$45,214.00
RUTGERS WAY	CARNEGIE WAY	ELVA WAY	N	\$19,020.00
RUTGERS WAY	ELVA WAY	GISELLE CT	N	\$36,050.00
RUTGERS WAY	EUNICE WAY	PASADENA AVE	S	\$40,078.00
RUTGERS WAY	GISELLE CT	4442 RUTGERS WAY	N / S	\$81,729.00
RUTGERS WAY	PASADENA AVE	CARNEGIE WAY	N	\$64,257.00

RUTHERFORD WAY

Total Cost for Street: \$261,268.00

Survey Street	Start Street	End Street	Orientation	
RUTHERFORD WAY	7329 RUTHERFORD WAY	WINTHROP CT	W	\$90,170.00
RUTHERFORD WAY	7340 RUTHERFORD WAY	BAINBRIDGE DR	S	\$44,118.00
RUTHERFORD WAY	BAINBRIDGE DR	7329 RUTHERFORD WAY	N	\$41,096.00
RUTHERFORD WAY	WINTHROP CT	7340 RUTHERFORD WAY	E	\$85,884.00

RUTHWOOD WAY

Total Cost for Street: \$391,012.00

Survey Street	Start Street	End Street	Orientation	
RUTHWOOD WAY	8083 RUTHWOOD WAY	RAMWOOD WAY	N	\$27,818.00
RUTHWOOD WAY	8091 RUTHWOOD WAY	8083 RUTHWOOD WAY	W	\$11,592.00
RUTHWOOD WAY	8101 RUTHWOOD WAY	8091 RUTHWOOD WAY	E	\$13,220.00
RUTHWOOD WAY	8116 RUTHWOOD WAY	WOODMORE OAKS DR	E	\$15,600.00
RUTHWOOD WAY	8119 RUTHWOOD WAY	8101 RUTHWOOD WAY	N	\$35,562.00
RUTHWOOD WAY	LAKEWOOD WAY	8116 RUTHWOOD WAY	S	\$184,780.00
RUTHWOOD WAY	RAMWOOD WAY	LAKEWOOD WAY	N	\$87,260.00
RUTHWOOD WAY	WOODMORE OAKS DR	8119 RUTHWOOD WAY	W	\$15,180.00

RUTLAND DR

Total Cost for Street: \$706,812.00

Survey Street	Start Street	End Street	Orientation	
RUTLAND DR	6118 RUTLAND DR	LONGMONT WAY	S	\$34,080.00
RUTLAND DR	6345 RUTLAND DR	LYNNADEANE CT	N	\$11,980.00
RUTLAND DR	BAUMGART WAY	LONGMONT WAY	N	\$130,180.00
RUTLAND DR	ELLERSLEE DR	MADISON AVE	W	\$112,572.00
RUTLAND DR	LONGMONT WAY	MCKINNEY WAY	S	\$82,220.00
RUTLAND DR	LYNNADEANE CT	BAUMGART WAY	N	\$56,000.00
RUTLAND DR	MADISON AVE	6118 RUTLAND DR	S	\$52,680.00
RUTLAND DR	MCKINNEY WAY	HERITAGE DR	S	\$130,364.00
RUTLAND DR	TEMPLETON DR	ELLERSLEE DR	E	\$96,736.00

RUXTON CT

Total Cost for Street: \$82,981.00

Survey Street	Start Street	End Street	Orientation	
RUXTON CT	8000 RUXTON CT	VINTAGE PARK DR	W	\$39,537.00
RUXTON CT	VINTAGE PARK DR	8001 RUXTON CT	E	\$43,444.00

RYAN LN

Total Cost for Street: \$203,138.86

Sacramento County

Access Compliance Survey Report - Sidewalks

Cost Summary

RYAN LN	5540 RYAN LN	HENDERSON WAY	S	\$7,924.00
RYAN LN	GARFIELD AVE	START ST	S	\$188,030.86
RYAN LN	HENDERSON WAY	5531 RYAN LN	N	\$7,184.00

RYE WAY Total Cost for Street: \$322,840.00

Survey Street	Start Street	End Street	Orientation	
RYE WAY	5916 RYE WAY	WIEDMAN WAY	S	\$158,240.00
RYE WAY	5923 RYE WAY	BOURBON DR	E	\$16,400.00
RYE WAY	BOURBON DR	5916 RYE WAY	W	\$33,420.00
RYE WAY	WIEDMAN WAY	5923 RYE WAY	N	\$114,780.00

RYECROFT CT Total Cost for Street: \$40,768.00

Survey Street	Start Street	End Street	Orientation	
RYECROFT CT	9279 RYECROFT CT	TRAMINER WAY	N	\$24,980.00
RYECROFT CT	SANTENAY WAY	9278 RYECROFT CT	S	\$15,788.00

RYLAN CT Total Cost for Street: \$34,992.00

Survey Street	Start Street	End Street	Orientation	
RYLAN CT	5437 RYLAN CT	COOK RIOLO RD	N/S	\$22,580.00
RYLAN CT	COOK RIOLO RD	5437 RYLAN CT	N	\$12,412.00

RYTON CT Total Cost for Street: \$22,628.00

Survey Street	Start Street	End Street	Orientation	
RYTON CT	9501 RYTON CT	BRAMFIELD WAY	N	\$11,912.00
RYTON CT	BAYFORD WAY	9508 RYTON CT	S	\$10,716.00

S CARSON WAY Total Cost for Street: \$474,264.00

Survey Street	Start Street	End Street	Orientation	
S CARSON WAY	BUCKS CREEK CT	NATOMA CANAL WAY	S	\$199,524.00
S CARSON WAY	CLOUD CREEK CT	11600 N CARSON WAY	E	\$51,800.00
S CARSON WAY	DUTCH CREEK CT	CLOUD CREEK CT	N	\$54,960.00
S CARSON WAY	NATOMA CANAL WAY	SAILOR CREEK CT	E	\$39,940.00
S CARSON WAY	PILOT CREEK CT	DUTCH CREEK CT	N	\$64,040.00
S CARSON WAY	SAILOR CREEK CT	EUREKA CANAL DR	N	\$19,500.00
S CARSON WAY	YUBA CANAL RD	BUCKS CREEK CT	W	\$44,500.00

S COUNTRY WAY Total Cost for Street: \$331,210.00

Survey Street	Start Street	End Street	Orientation	
S COUNTRY WAY	COUNTRY PARK DR	DARLA WAY	N	\$41,440.00
S COUNTRY WAY	DARLA WAY	HOMEFIELD WAY	S	\$252,050.00
S COUNTRY WAY	HOMEFIELD WAY	COUNTRY PARK DR	S	\$37,720.00

S HAVEN DR Total Cost for Street: \$178,894.00

Survey Street	Start Street	End Street	Orientation	
S HAVEN DR	A ST	GAYLE WAY	E	\$31,132.00
S HAVEN DR	GAYLE WAY	N HAVEN DR	E	\$60,428.00
S HAVEN DR	N HAVEN DR	A ST	W	\$87,334.00

S PORT DR Total Cost for Street: \$948,125.00

Survey Street	Start Street	End Street	Orientation	
S PORT DR	BRUNNER DR	VOUGUE CT	W	\$206,290.00
S PORT DR	CONDESA DR	PEACE CT	E	\$84,270.00
S PORT DR	GRENOBLE WAY	MIGNON ST	E	\$23,880.00
S PORT DR	IMPERIAL WAY	KIEFER BLVD	W	\$14,545.00
S PORT DR	KIEFER BLVD	NASREEN DR	W	\$220,360.00
S PORT DR	MIGNON ST	EISENHOWER DR	S	\$21,720.00

Sacramento County

Access Compliance Survey Report - Sidewalks

Cost Summary

S PORT DR	MOJAVE DR	IMPERIAL WAY	W	\$18,980.00
S PORT DR	NASREEN DR	NEWHALL DR	W	\$190,820.00
S PORT DR	NEWHALL DR	NASREEN DR	E	\$86,360.00
S PORT DR	PEACE CT	GRENOBLE WAY	E	\$23,880.00
S PORT DR	VOUGUE CT	MOJAVE DR	W	\$57,020.00

S WATT AVE

Total Cost for Street: \$1,410,563.48

Survey Street	Start Street	End Street	Orientation	
S WATT AVE	43RD AVE	ELDER CREEK RD	W	\$120,120.00
S WATT AVE	ALDERSON AVE	FREDRIC AVE	E	\$22,674.00
S WATT AVE	AUTUMNWOOD DR	MANLOVE RD	E	\$9,783.00
S WATT AVE	CANBERRA DR	ALDERSON AVE	E	\$51,684.00
S WATT AVE	ELDER CREEK RD	S WATT AVE	W	\$530,804.48
S WATT AVE	FREDRIC AVE	KIEFER BLVD	E	\$35,358.00
S WATT AVE	JACKSON RD	CANBERRA DR	E	\$282,984.00
S WATT AVE	KIEFER BLVD	AUTUMNWOOD DR	E	\$21,618.00
S WATT AVE	MANLOVE RD	S WATT AVE	E	\$44,232.00
S WATT AVE	OSAGE AVE	S WATT AVE	W	\$77,532.00
S WATT AVE	REITH CT	KIEFER BLVD	W	\$155,526.00
S WATT AVE	S WATT AVE	FOLSOM BLVD	E	\$58,248.00

SABALO CT

Total Cost for Street: \$112,980.00

Survey Street	Start Street	End Street	Orientation	
SABALO CT	11336 SABALO CT	11356 SABALO CT	S	\$43,172.00
SABALO CT	11356 SABALO CT	11372 SABALO WAY	S	\$26,836.00
SABALO CT	NEW EUREKA WAY	11336 SABALO CT	N	\$42,972.00

SABALO WAY

Total Cost for Street: \$241,140.00

Survey Street	Start Street	End Street	Orientation	
SABALO WAY	11372 SABALO WAY	11396 SABALO WAY	S	\$67,504.00
SABALO WAY	11396 SABALO WAY	GOLD STATION DR	E	\$71,532.00
SABALO WAY	11405 SABALO WAY	NEW EUREKA WAY	N	\$38,208.00
SABALO WAY	GOLD STATION DR	MANTA PL	W	\$28,264.00
SABALO WAY	MANTA PL	11405 SABALO WAY	W	\$35,632.00

SABBATINI CT

Total Cost for Street: \$51,514.00

Survey Street	Start Street	End Street	Orientation	
SABBATINI CT	10259 SABBATINI CT	SORENSTAM DR	S	\$20,992.00
SABBATINI CT	SORENSTAM DR	10258 SABBATINI CT	N	\$30,522.00

SACRAMENTO ST

Total Cost for Street: \$168,959.10

Survey Street	Start Street	End Street	Orientation	
SACRAMENTO ST	8071 SACRAMENTO ST	8057 SACRAMENTO ST	N	\$46,640.00
SACRAMENTO ST	CENTRAL AVE	WATKINS DR	N	\$101,047.10
SACRAMENTO ST	WATKINS DR	8030 SACRAMENTO ST	N	\$21,272.00

SADDLE RIDGE WAY

Total Cost for Street: \$318,684.00

Survey Street	Start Street	End Street	Orientation	
SADDLE RIDGE WAY	9167 SADDLE RIDGE WAY	SHADY HOLLOW WAY	N	\$233,040.00
SADDLE RIDGE WAY	SHADY HOLLOW WAY	9167 SADDLE RIDGE WAY	W	\$43,852.00
SADDLE RIDGE WAY	WINDING OAK DR	SHADY HOLLOW WAY	W	\$41,792.00

SADDLEBROOK CT

Total Cost for Street: \$22,420.00

Survey Street	Start Street	End Street	Orientation	
SADDLEBROOK CT	8173 SADDLEBROOK CT	VISALIA WAY	E	\$17,020.00

Sacramento County

Access Compliance Survey Report - Sidewalks

Cost Summary

SADDLEBROOK CT	VISALIA WAY	8172 SADDLEBROOK CT	W	\$5,400.00
----------------	-------------	---------------------	---	------------

SADDLEROCK WAY**Total Cost for Street: \$279,360.00**

Survey Street	Start Street	End Street	Orientation	
SADDLEROCK WAY	4927 SADDLEROCK WAY	TRAVERTINE CIR	N	\$43,916.00
SADDLEROCK WAY	4932 SADDLEROCK WAY	4978 SADDLEROCK WAY	E	\$88,008.00
SADDLEROCK WAY	4978 SADDLEROCK WAY	TRAVERTINE CIR	W	\$55,712.00
SADDLEROCK WAY	COLLEGE OAK DR	4932 SADDLEROCK WAY	S	\$64,196.00
SADDLEROCK WAY	TRAVERTINE CIR	4927 SADDLEROCK WAY	W	\$27,528.00

SADDLEWOOD ST**Total Cost for Street: \$156,761.00**

Survey Street	Start Street	End Street	Orientation	
SADDLEWOOD ST	5121 SADDLEWOOD ST	MARMITH AVE	W	\$101,041.00
SADDLEWOOD ST	BRAMBLE WAY	CONSTELLATION WAY	E	\$30,972.00
SADDLEWOOD ST	CONSTELLATION WAY	5120 SADDLEWOOD ST	E	\$11,080.00
SADDLEWOOD ST	MARMITH AVE	BRAMBLE WAY	E	\$13,668.00

SADEK WAY**Total Cost for Street: \$164,546.00**

Survey Street	Start Street	End Street	Orientation	
SADEK WAY	4112 SADEK WAY	4116 SADEK WAY	E	\$12,224.00
SADEK WAY	4116 SADEK WAY	WISAM CT	E	\$13,438.00
SADEK WAY	4123 SADEK WAY	4111 SADEK WAY	W	\$54,512.00
SADEK WAY	SADEK WAY	SAN JUAN AVE	N	\$42,722.00
SADEK WAY	SAN JUAN AVE	4123 SADEK WAY	S	\$34,648.00
SADEK WAY	WISAM CT	SADEK WAY	E	\$7,002.00

SADIE CT**Total Cost for Street: \$191,765.00**

Survey Street	Start Street	End Street	Orientation	
SADIE CT	8519 SADIE CT	TOURMALINE WAY	W	\$42,400.00
SADIE CT	8526 SADIE CT	8542 SADIE CT	S	\$40,448.00
SADIE CT	8542 SADIE CT	8550 SADIE CT	S	\$10,428.00
SADIE CT	8550 SADIE CT	8519 SADIE CT	N	\$75,048.00
SADIE CT	TOURMALINE WAY	8526 SADIE CT	E	\$23,441.00

SAFARI CT**Total Cost for Street: \$220,364.00**

Survey Street	Start Street	End Street	Orientation	
SAFARI CT	1600 SAFARI CT	ARDEN WAY	E	\$118,184.00
SAFARI CT	ARDEN WAY	1600 SAFARI CT	W	\$102,180.00

SAGA WAY**Total Cost for Street: \$142,480.00**

Survey Street	Start Street	End Street	Orientation	
SAGA WAY	BLACKHAWK DR	SAMANTHA WAY	E	\$75,300.00
SAGA WAY	SAMANTHA WAY	BLACKHAWK DR	W	\$67,180.00

SAGAR AVE**Total Cost for Street: \$114,814.00**

Survey Street	Start Street	End Street	Orientation	
SAGAR AVE	EDISON AVE	SCOTTY WAY	S	\$63,510.00
SAGAR AVE	MILMAR WAY	EDISON AVE	N	\$37,125.00
SAGAR AVE	SCOTTY WAY	MILMAR WAY	N	\$14,179.00

SAGE CANYON CT**Total Cost for Street: \$20,300.00**

Survey Street	Start Street	End Street	Orientation	
SAGE CANYON CT	8444 SAGE CANYON CT	STORY RIDGE WAY	W	\$10,800.00
SAGE CANYON CT	STORY RIDGE WAY	8444 SAGE CANYON CT	E	\$9,500.00

SAGEBRUSH WAY**Total Cost for Street: \$720,578.00**

Survey Street	Start Street	End Street	Orientation	
SAGEBRUSH WAY	6541 SAGEBRUSH WAY	FILAREE WAY	W	\$74,759.00
SAGEBRUSH WAY	6552 SAGEBRUSH WAY	FILAREE WAY	N	\$49,282.00
SAGEBRUSH WAY	FILAREE WAY	HAREBELL CT	W	\$57,101.00
SAGEBRUSH WAY	HAREBELL CT	TAMARISK CT	W	\$28,602.00
SAGEBRUSH WAY	MCCLOUD DR	PINEBROOK WAY	E	\$117,698.00
SAGEBRUSH WAY	PINEBROOK WAY	TACOMIC DR	E	\$45,920.00
SAGEBRUSH WAY	TACOMIC DR	MCCLOUD DR	W	\$320,521.00
SAGEBRUSH WAY	TAMARISK CT	TACOMIC DR	W	\$26,695.00

SAGEL CT**Total Cost for Street: \$46,856.00**

Survey Street	Start Street	End Street	Orientation	
SAGEL CT	5209 SAGEL CT	GLANCY DR	W	\$10,208.00
SAGEL CT	5211 SAGEL CT	5209 SAGEL CT	W	\$8,812.00
SAGEL CT	GLANCY DR	5211 SAGEL CT	E	\$27,836.00

SAHARA CT**Total Cost for Street: \$58,680.00**

Survey Street	Start Street	End Street	Orientation	
SAHARA CT	7318 SAHARA CT	LINDALE DR	S	\$42,060.00
SAHARA CT	LINDALE DR	7318 SAHARA CT	N	\$16,620.00

SAILFISH BAY CIR**Total Cost for Street: \$360,026.00**

Survey Street	Start Street	End Street	Orientation	
SAILFISH BAY CIR	8825 SAILFISH BAY CIR	TAMARINDO BAY DR	S	\$22,056.00
SAILFISH BAY CIR	8836 SAILFISH BAY CIR	8864 SAILFISH BAY CIR	E	\$99,628.00
SAILFISH BAY CIR	8864 SAILFISH BAY CIR	TAMARINDO BAY DR	S	\$48,920.00
SAILFISH BAY CIR	8869 SAILFISH BAY CIR	8829 SAILFISH BAY CIR	W	\$93,520.00
SAILFISH BAY CIR	TAMARINDO BAY DR	8873 SAILFISH BAY CIR	N	\$95,902.00

SAILOR CREEK CT**Total Cost for Street: \$82,920.00**

Survey Street	Start Street	End Street	Orientation	
SAILOR CREEK CT	11913 SAILOR CREEK CT	S CARSON WAY	N	\$54,720.00
SAILOR CREEK CT	S CARSON WAY	11913 SAILOR CREEK CT	S	\$28,200.00

SAINT ANDREWS AVE**Total Cost for Street: \$45,518.00**

Survey Street	Start Street	End Street	Orientation	
SAINT ANDREWS AVE	BRAEBURN ST	NORRIS AVE	N	\$22,522.00
SAINT ANDREWS AVE	NORRIS AVE	BRAEBURN ST	S	\$22,996.00

SAINT ANN CT**Total Cost for Street: \$174,082.00**

Survey Street	Start Street	End Street	Orientation	
SAINT ANN CT	1817 SAINT ANN CT	OLIVE OAK WAY	W	\$47,464.00
SAINT ANN CT	1820 SAINT ANN CT	1834 SAINT ANN CT	S	\$42,312.00
SAINT ANN CT	1834 SAINT ANN CT	1817 SAINT ANN CT	N	\$53,560.00
SAINT ANN CT	OLIVE OAK WAY	1820 SAINT ANN CT	E	\$30,746.00

SAINT ANTON CT**Total Cost for Street: \$142,724.00**

Survey Street	Start Street	End Street	Orientation	
SAINT ANTON CT	5401 SAINT ANTON CT	GARFIELD AVE	S	\$68,200.00
SAINT ANTON CT	GARFIELD AVE	5401 SAINT ANTON CT	N	\$74,524.00

SAINT BEDE WAY**Total Cost for Street: \$61,624.00**

Survey Street	Start Street	End Street	Orientation	
SAINT BEDE WAY	ANTELOPE RD	HOLLAR CT	W	\$7,605.00

Sacramento County

Access Compliance Survey Report - Sidewalks

Cost Summary

SAINT BEDE WAY	CROXTON WAY	ANTELOPE RD	E	\$12,271.00
SAINT BEDE WAY	HOLLAR CT	VERDUGO WAY	W	\$13,709.00
SAINT BEDE WAY	VERDUGO WAY	CROXTON WAY	E	\$28,039.00

SAINT BRENDAN PL
Total Cost for Street: \$61,610.00

Survey Street	Start Street	End Street	Orientation	
SAINT BRENDAN PL	8171 SAINT BRENDAN PL	STRAWBRIDGE DR	E	\$31,414.00
SAINT BRENDAN PL	STRAWBRIDGE DR	8170 SAINT BRENDAN PL	W	\$30,196.00

SAINT CHARLES DR
Total Cost for Street: \$190,500.00

Survey Street	Start Street	End Street	Orientation	
SAINT CHARLES DR	COYLE AVE	REXFORD WAY	W	\$23,120.00
SAINT CHARLES DR	REXFORD WAY	TEMPLETON DR	W	\$95,416.00
SAINT CHARLES DR	TEMPLETON DR	REXFORD WAY	E	\$71,964.00

SAINT DIXIER CT
Total Cost for Street: \$23,503.00

Survey Street	Start Street	End Street	Orientation	
SAINT DIXIER CT	5045 SAINT DIXIER CT	FLANDERS WAY	S	\$12,059.00
SAINT DIXIER CT	FLANDERS WAY	5045 SAINT DIXIER CT	N	\$11,444.00

SAINT EDGEWOOD CT
Total Cost for Street: \$39,700.00

Survey Street	Start Street	End Street	Orientation	
SAINT EDGEWOOD CT	6518 SAINT EDGEWOOD CT	CENTRAL AVE	E	\$23,200.00
SAINT EDGEWOOD CT	CENTRAL AVE	6518 SAINT EDGEWOOD CT	W	\$16,500.00

SAINT GEORGE DR
Total Cost for Street: \$13,312.00

Survey Street	Start Street	End Street	Orientation	
SAINT GEORGE DR	3528 SAINT GEORGE DR	FRENCH AVE	E	\$13,312.00

SAINT HELENA CT
Total Cost for Street: \$80,798.00

Survey Street	Start Street	End Street	Orientation	
SAINT HELENA CT	8021 SAINT HELENA CT	BREVARD DR	E	\$46,900.00
SAINT HELENA CT	BREVARD DR	8016 SAINT HELENA CT	W	\$33,898.00

SAINT JAMES DR
Total Cost for Street: \$967,360.00

Survey Street	Start Street	End Street	Orientation	
SAINT JAMES DR	BROOKGLEN WAY	HILLRISE DR	S	\$47,024.00
SAINT JAMES DR	CRESTVIEW DR	BROOKGLEN WAY	S	\$95,500.00
SAINT JAMES DR	DEWEY DR	KAHN ST	N	\$20,170.00
SAINT JAMES DR	HERITAGE DR	CRESTVIEW DR	N	\$181,500.00
SAINT JAMES DR	HILLRISE DR	HILLRISE DR	S	\$121,928.00
SAINT JAMES DR	KAHN ST	ROBANDER ST	N	\$42,540.00
SAINT JAMES DR	OLEANDER DR	DEWEY DR	S	\$240,996.00
SAINT JAMES DR	ROBANDER ST	OLEANDER DR	N	\$72,788.00
SAINT JAMES DR	SAINT JAMES DR	SCHUYLER DR	S	\$13,740.00
SAINT JAMES DR	SCHUYLER DR	CRESTVIEW DR	S	\$64,854.00
SAINT JAMES DR	TONYA WAY	HERITAGE DR	N	\$31,980.00
SAINT JAMES DR	WESTERBERG WAY	OLEANDER DR	S	\$34,340.00

SAINT LO CT
Total Cost for Street: \$23,429.00

Survey Street	Start Street	End Street	Orientation	
SAINT LO CT	5113 SAINT LO CT	DIEPPE WAY	N	\$12,723.00
SAINT LO CT	DIEPPE WAY	5113 SAINT LO CT	S	\$10,706.00

SAINT LOUIS WAY
Total Cost for Street: \$87,860.00

Survey Street	Start Street	End Street	Orientation	
---------------	--------------	------------	-------------	--

Sacramento County

Access Compliance Survey Report - Sidewalks

Cost Summary

SAINT LOUIS WAY	KANSAS WAY	LINDA RIO DR	S	\$45,560.00
SAINT LOUIS WAY	LINDA RIO DR	KANSAS WAY	N	\$42,300.00

SAINT LUZ CT Total Cost for Street: \$27,480.00

Survey Street	Start Street	End Street	Orientation	
SAINT LUZ CT	7040 SAINT LUZ CT	FLANDERS WAY	N	\$9,164.00
SAINT LUZ CT	FLANDERS WAY	7040 SAINT LUZ CT	S	\$18,316.00

SAINT MARTIN CT Total Cost for Street: \$37,310.00

Survey Street	Start Street	End Street	Orientation	
SAINT MARTIN CT	4424 SAINT MARTIN CT	ASHTON DR	E	\$20,940.00
SAINT MARTIN CT	ASHTON DR	4424 SAINT MARTIN CT	W	\$16,370.00

SAINT MORITZ CT Total Cost for Street: \$46,692.00

Survey Street	Start Street	End Street	Orientation	
SAINT MORITZ CT	5230 SAINT MORITZ CT	CHERBOURG DR	E	\$25,212.00
SAINT MORITZ CT	CHERBOURG DR	5230 SAINT MORITZ CT	W	\$21,480.00

SAINT RUBEN CT Total Cost for Street: \$8,872.00

Survey Street	Start Street	End Street	Orientation	
SAINT RUBEN CT	PARQUE VISTA WAY	2120 SAINT RUBEN CT	E	\$4,252.00
SAINT RUBEN CT	SAINT RUBEN CT	PARQUE VISTA WAY	W	\$4,620.00

SAINT STORY CT Total Cost for Street: \$7,680.00

Survey Street	Start Street	End Street	Orientation	
SAINT STORY CT	7539 SAINT STORY CT	VERDUGO WAY	W	\$4,144.00
SAINT STORY CT	VERDUGO WAY	7539 SAINT STORY CT	E	\$3,536.00

SAINT THOMAS DR Total Cost for Street: \$16,926.00

Survey Street	Start Street	End Street	Orientation	
SAINT THOMAS DR	ILLINOIS AVE	4957 SAINT THOMAS DR	N	\$16,926.00

SAINT TROPEZ WAY Total Cost for Street: \$410,650.00

Survey Street	Start Street	End Street	Orientation	
SAINT TROPEZ WAY	7472 SAINT TROPEZ WAY	VERSAILLES WAY	S	\$39,950.00
SAINT TROPEZ WAY	7516 SAINT TROPEZ WAY	REIMS WAY	W	\$24,440.00
SAINT TROPEZ WAY	7517 SAINT TROPEZ WAY	LEVAGIN CT	N	\$44,400.00
SAINT TROPEZ WAY	CARMAUX CT	CHERBOURG DR	W	\$103,208.00
SAINT TROPEZ WAY	CHERBOURG DR	7472 SAINT TROPEZ WAY	E	\$85,665.00
SAINT TROPEZ WAY	LEVAGIN CT	CARMAUX CT	N	\$27,533.00
SAINT TROPEZ WAY	REIMS WAY	7517 SAINT TROPEZ WAY	E	\$32,534.00
SAINT TROPEZ WAY	VERSAILLES WAY	7516 SAINT TROPEZ WAY	S	\$52,920.00

SAKO CT Total Cost for Street: \$76,886.00

Survey Street	Start Street	End Street	Orientation	
SAKO CT	4912 SAKO CT	WEATHERBY WAY	N	\$43,648.00
SAKO CT	WEATHERBY WAY	4912 SAKO CT	S	\$33,238.00

SAKURA CT Total Cost for Street: \$72,690.00

Survey Street	Start Street	End Street	Orientation	
SAKURA CT	7320 SAKURA CT	7336 SAKURA CT	W	\$23,140.00
SAKURA CT	7339 SAKURA CT	LOUCRETA DR	E	\$37,470.00
SAKURA CT	LOUCRETA DR	7316 SAKURA CT	W	\$12,080.00

SALAZAR DR Total Cost for Street: \$539,883.00

Survey Street	Start Street	End Street	Orientation	
SALAZAR DR	BAINBRIDGE DR	STRATHMORE WAY	W	\$251,598.00

Sacramento County

Access Compliance Survey Report - Sidewalks

Cost Summary

SALAZAR DR	HAMLIN DR	WORTHINGTON DR	S	\$158,602.00
SALAZAR DR	STRATHMORE WAY	BAINBRIDGE DR	E	\$104,145.00
SALAZAR DR	WORTHINGTON DR	HAMLIN DR	N	\$25,538.00

SALEM WAY

Total Cost for Street: \$138,477.00

Survey Street	Start Street	End Street	Orientation	
SALEM WAY	CHAMBERLAIN WAY	GIBBONS PARK WAY	N	\$55,256.00
SALEM WAY	GIBBONS PARK WAY	CHAMBERLAIN WAY	S	\$60,726.00
SALEM WAY	SALEM WAY	GIBBONS PARK WAY	E	\$9,700.00
SALEM WAY	SIDEWALK BEGINS	GIBBONS PARK WAY	S	\$12,795.00

SALIDA WAY

Total Cost for Street: \$202,825.00

Survey Street	Start Street	End Street	Orientation	
SALIDA WAY	ALAN DR	WHITSETT DR	E	\$107,168.00
SALIDA WAY	WHITSETT DR	ALAN DR	W	\$95,657.00

SALINA WAY

Total Cost for Street: \$184,292.00

Survey Street	Start Street	End Street	Orientation	
SALINA WAY	9325 SALINA WAY	GOLD POINT WAY	E	\$13,540.00
SALINA WAY	9356 SALINA WAY	GOLD POINT WAY	S	\$32,250.00
SALINA WAY	BIG HORN WAY	TENABO CT	N	\$10,960.00
SALINA WAY	GOLD POINT WAY	MIRA DEL RIO DR	S	\$39,210.00
SALINA WAY	MIRA DEL RIO DR	BIG HORN WAY	N	\$39,452.00
SALINA WAY	TENABO CT	9325 SALINA WAY	W	\$48,880.00

SALINGER CT

Total Cost for Street: \$42,920.00

Survey Street	Start Street	End Street	Orientation	
SALINGER CT	7769 SALINGER CT	HEMINGWAY DR	E	\$30,520.00
SALINGER CT	HEMINGWAY DR	7768 SALINGER CT	W	\$12,400.00

SALISHAN CT

Total Cost for Street: \$180,860.00

Survey Street	Start Street	End Street	Orientation	
SALISHAN CT	9430 SALISHAN CT	FABERGE WAY	S	\$91,980.00
SALISHAN CT	FABERGE WAY	9430 SALISHAN CT	N	\$88,880.00

SALIX WAY

Total Cost for Street: \$113,900.00

Survey Street	Start Street	End Street	Orientation	
SALIX WAY	GANNON DR	HESKET WAY	S	\$69,140.00
SALIX WAY	HESKET WAY	TAB CT	N	\$17,700.00
SALIX WAY	TAB CT	GANNON DR	N	\$27,060.00

SALMAAN DR

Total Cost for Street: \$208,060.00

Survey Street	Start Street	End Street	Orientation	
SALMAAN DR	ADANA CIR	LINCOLN HILLS WAY	W	\$61,696.00
SALMAAN DR	CAMRAY CIR	CAMRAY CIR	W	\$37,596.00
SALMAAN DR	JAN DR	CAMRAY CIR	W	\$14,800.00
SALMAAN DR	LINCOLN AVE	4120 SALMAAN DR	E	\$47,984.00
SALMAAN DR	LINCOLN HILLS WAY	LINCOLN AVE	W	\$31,376.00
SALMAAN DR	SALMAAN DR	ADANA CIR	W	\$14,608.00

SALMON FALLS DR

Total Cost for Street: \$1,012,726.00

Survey Street	Start Street	End Street	Orientation	
SALMON FALLS DR	3920 SALMON FALLS DR	8946 SALMON FALLS DR	W	\$50,730.00
SALMON FALLS DR	8827 SALMON FALLS DR	LA RIVIERA DR	E	\$47,100.00
SALMON FALLS DR	8919 SALMON FALLS DR	8827 SALMON FALLS DR	N	\$151,540.00
SALMON FALLS DR	8925 SALMON FALLS DR	8919 SALMON FALLS DR	E	\$22,220.00

Sacramento County

Access Compliance Survey Report - Sidewalks

Cost Summary

SALMON FALLS DR	8933 SALMON FALLS DR	8925 SALMON FALLS DR	N	\$17,820.00
SALMON FALLS DR	8939 SALMON FALLS DR	8933 SALMON FALLS DR	S	\$22,340.00
SALMON FALLS DR	8946 SALMON FALLS DR	8950 SALMON FALLS DR	S	\$9,760.00
SALMON FALLS DR	8950 SALMON FALLS DR	8958 SALMON FALLS DR	W	\$11,800.00
SALMON FALLS DR	8951 SALMON FALLS DR	8939 SALMON FALLS DR	E	\$19,550.00
SALMON FALLS DR	8958 SALMON FALLS DR	8962 SALMON FALLS DR	E	\$12,400.00
SALMON FALLS DR	8962 SALMON FALLS DR	8970 SALMON FALLS DR	S	\$29,160.00
SALMON FALLS DR	8970 SALMON FALLS DR	8978 SALMON FALLS DR	W	\$12,800.00
SALMON FALLS DR	8978 SALMON FALLS DR	8984 SALMON FALLS DR	E	\$1,580.00
SALMON FALLS DR	8984 SALMON FALLS DR	8990 SALMON FALLS DR	E	\$6,060.00
SALMON FALLS DR	8990 SALMON FALLS DR	9062 SALMON FALLS DR	S	\$107,960.00
SALMON FALLS DR	9062 SALMON FALLS DR	TUOLUMNE DR	S	\$80,280.00
SALMON FALLS DR	BARRACUDA WAY	MACKINAW WAY	S	\$53,700.00
SALMON FALLS DR	KOKANEE WAY	3920 SALMON FALLS DR	S	\$17,516.00
SALMON FALLS DR	LA RIVIERA DR	BARRACUDA WAY	W	\$52,920.00
SALMON FALLS DR	MACKINAW WAY	KOKANEE WAY	S	\$82,090.00
SALMON FALLS DR	TUOLUMNE DR	WARREGO WAY	N	\$61,300.00
SALMON FALLS DR	WARREGO WAY	WATERTON WAY	N	\$75,760.00
SALMON FALLS DR	WATER TREE WAY	8951 SALMON FALLS DR	N	\$47,260.00
SALMON FALLS DR	WATERTON WAY	WATER TREE WAY	N	\$19,080.00

SALMON RIVER DR

Total Cost for Street: \$91,635.00

Survey Street	Start Street	End Street	Orientation	
SALMON RIVER DR	7005 SALMON RIVER DR	KILKENNY DR	S	\$11,352.00
SALMON RIVER DR	BOOTJACK DR	7005 SALMON RIVER DR	W	\$29,208.00
SALMON RIVER DR	KILKENNY DR	OPPOSITE OF 7005 SALMON	N	\$11,731.00
SALMON RIVER DR	OPPOSITE OF 7005 SALMON	BOOTJACK DR	E	\$39,344.00

SALT RIVER CT

Total Cost for Street: \$76,033.00

Survey Street	Start Street	End Street	Orientation	
SALT RIVER CT	3320 SALT RIVER CT	REDWATER DR	S	\$48,945.00
SALT RIVER CT	REDWATER DR	3320 SALT RIVER CT	N	\$27,088.00

SAMANTHA WAY

Total Cost for Street: \$392,505.00

Survey Street	Start Street	End Street	Orientation	
SAMANTHA WAY	7948 SAMANTHA WAY	BLACKHAWK DR	W	\$48,900.00
SAMANTHA WAY	7949 SAMANTHA WAY	CARMi ST	N	\$94,060.00
SAMANTHA WAY	7965 SAMANTHA WAY	7945 SAMANTHA WAY	E	\$34,500.00
SAMANTHA WAY	BLACKHAWK DR	7971 SAMANTHA WAY	E	\$6,610.00
SAMANTHA WAY	CARMi ST	VANITA WAY	S	\$107,660.00
SAMANTHA WAY	FROST WAY	CARMi ST	S	\$52,040.00
SAMANTHA WAY	LAMER WAY	FROST WAY	S	\$19,140.00
SAMANTHA WAY	SAGA WAY	7948 SAMANTHA WAY	S	\$13,685.00
SAMANTHA WAY	VANITA WAY	SAGA WAY	S	\$15,910.00

SAMIA CT

Total Cost for Street: \$85,676.30

Survey Street	Start Street	End Street	Orientation	
SAMIA CT	4856 SAMIA CT	4859 SAMIA CT	E	\$1,260.00
SAMIA CT	4859 SAMIA CT	4859 SAMIA CT	W	\$780.00
SAMIA CT	BOURBON DR	BOURBON DR	W	\$83,636.30

SAMOA WAY

Total Cost for Street: \$287,225.86

Survey Street	Start Street	End Street	Orientation	
SAMOA WAY	6225 SAMOA WAY	LANI LN	N	\$5,577.00

Sacramento County

Access Compliance Survey Report - Sidewalks

Cost Summary

SAMOA WAY	6300 SAMOA WAY	BROADMOOR WAY	S	\$18,924.00
SAMOA WAY	6311 SAMOA WAY	6311 SAMOA WAY	N	\$18,014.00
SAMOA WAY	BROADMOOR WAY	GRANT AVE	E	\$52,400.00
SAMOA WAY	GRANT AVE	6311 SAMOA WAY	W	\$58,393.00
SAMOA WAY	LANI LN	GRANT AVE	N	\$133,917.86

SAMPSON BLVD

Total Cost for Street: \$905,367.00

Survey Street	Start Street	End Street	Orientation	
SAMPSON BLVD	36TH AVE	IOWA AVE	E	\$45,570.00
SAMPSON BLVD	37TH AVE	BROOKLYN AVE	W	\$92,050.00
SAMPSON BLVD	42ND AVE	44TH AVE	W	\$57,900.00
SAMPSON BLVD	44TH AVE	47TH AVE	W	\$113,040.00
SAMPSON BLVD	47TH AVE	MORNINGSTAR DR	E	\$37,185.00
SAMPSON BLVD	BROOKLYN AVE	LEMON HILL AVE	W	\$148,850.00
SAMPSON BLVD	EL PARAISO AVE	LEMON HILL AVE	E	\$65,640.00
SAMPSON BLVD	FRUITRIDGE RD	IOWA AVE	W	\$57,790.00
SAMPSON BLVD	IOWA AVE	37TH AVE	W	\$144,090.00
SAMPSON BLVD	LEMON HILL AVE	42ND AVE	W	\$110,812.00
SAMPSON BLVD	MORNINGSTAR DR	EL PARAISO AVE	E	\$32,440.00

SAN ARDO WAY

Total Cost for Street: \$622,584.00

Survey Street	Start Street	End Street	Orientation	
SAN ARDO WAY	5800 SAN ARDO WAY	SANTA FE WAY	S	\$97,446.00
SAN ARDO WAY	5801 SAN ARDO WAY	SANTA FE WAY	W	\$222,980.00
SAN ARDO WAY	SANTA FE WAY	5801 SAN ARDO WAY	N	\$302,158.00

SAN BRISTOL CT

Total Cost for Street: \$102,295.00

Survey Street	Start Street	End Street	Orientation	
SAN BRISTOL CT	6101 SAN BRISTOL CT	LA MANCHA WAY	N	\$52,085.00
SAN BRISTOL CT	LA MANCHA WAY	6101 SAN BRISTOL CT	S	\$50,210.00

SAN GABRIEL CT

Total Cost for Street: \$32,965.00

Survey Street	Start Street	End Street	Orientation	
SAN GABRIEL CT	5720 SAN GABRIEL CT	LORELLA WAY	S	\$16,671.00
SAN GABRIEL CT	LORELLA WAY	5721 SAN GABRIEL CT	N	\$16,294.00

SAN JUAN AVE

Total Cost for Street: \$4,167,555.02

Survey Street	Start Street	End Street	Orientation	
SAN JUAN AVE	4056 SAN JUAN AVE	SANTA SUSANA WAY	E	\$21,996.00
SAN JUAN AVE	4141 SAN JUAN AVE	AMY AVE	W	\$130,308.00
SAN JUAN AVE	4208 SAN JUAN AVE	SADEK WAY	E	\$35,970.00
SAN JUAN AVE	4400 SAN JUAN AVE	WINDING WAY	E	\$47,292.00
SAN JUAN AVE	4436 SAN JUAN AVE	4444 SAN JUAN AVE	E	\$34,656.00
SAN JUAN AVE	4444 SAN JUAN AVE	TIERRA WAY	E	\$91,524.00
SAN JUAN AVE	4739 SAN JUAN AVE	WINDING WAY	W	\$78,120.00
SAN JUAN AVE	4802 SAN JUAN AVE	FAIRWAY TWO AVE	E	\$112,096.00
SAN JUAN AVE	5344 SAN JUAN AVE	MADISON AVE	E	\$37,008.00
SAN JUAN AVE	AMY AVE	SANTA SUSANA WAY	E	\$109,895.16
SAN JUAN AVE	ASH RD	WALNUT RD	W	\$253,839.91
SAN JUAN AVE	FAIR OAKS BLVD	CLAIR DR	W	\$167,485.00
SAN JUAN AVE	FAIRWAY TWO AVE	ROBIN RD	W	\$1,377,627.20
SAN JUAN AVE	GAIL WAY	5119 SAN JUAN AVE	W	\$39,280.00
SAN JUAN AVE	JULEP WAY	SUMTER DR	W	\$73,952.00
SAN JUAN AVE	KILBORN DR	PALM AVE	W	\$126,208.10

Sacramento County

Access Compliance Survey Report - Sidewalks

Cost Summary

SAN JUAN AVE	MADISON AVE	5339 SAN JUAN AVE	W	\$124,689.11
SAN JUAN AVE	MIDIRON DR	WALNUT RD	E	\$18,812.00
SAN JUAN AVE	PALM AVE	GAIL WAY	W	\$24,196.00
SAN JUAN AVE	SADEK WAY	MIDIRON DR	E	\$20,304.00
SAN JUAN AVE	SAN JUAN AVE	FAIR OAKS BLVD	W	\$113,280.00
SAN JUAN AVE	SANTA SUSANA WAY	4148 SAN JUAN AVE	E	\$191,039.15
SAN JUAN AVE	SUMTER DR	4401 SAN JUAN AVE	W	\$49,002.00
SAN JUAN AVE	SUNSET AVE	FAIRWAY TWO AVE	E	\$77,268.19
SAN JUAN AVE	TIERRA WAY	SAN JUAN AVE	E	\$111,993.58
SAN JUAN AVE	WALNUT RD	OAK KNOLL DR	W	\$421,962.44
SAN JUAN AVE	WINDING WAY	JULEP WAY	W	\$277,751.18

SAN LORENZO WAY

Total Cost for Street: \$31,488.00

Survey Street	Start Street	End Street	Orientation	
SAN LORENZO WAY	PALM DR	3012 SAN LORENZO WAY	E	\$31,488.00

SAN LUCAS WAY

Total Cost for Street: \$291,073.65

Survey Street	Start Street	End Street	Orientation	
SAN LUCAS WAY	FAIR OAKS BLVD	LA SIERRA DR	NE	\$139,431.25
SAN LUCAS WAY	LA SIERRA DR	WATT AVE	NE	\$59,590.40
SAN LUCAS WAY	SAN LUCAS WAY	FAIR OAKS BLVD	W	\$86,064.00
SAN LUCAS WAY	WATT AVE	SAN LUCAS WAY	S	\$5,988.00

SAN MARCOS WAY

Total Cost for Street: \$332,056.00

Survey Street	Start Street	End Street	Orientation	
SAN MARCOS WAY	5708 SAN MARCOS WAY	KARL DR	E	\$132,108.00
SAN MARCOS WAY	KARL DR	MERAMONTE WAY	W	\$177,340.00
SAN MARCOS WAY	MERAMONTE WAY	5708 SAN MARCOS WAY	E	\$22,608.00

SAN MARTIN ST

Total Cost for Street: \$476,521.00

Survey Street	Start Street	End Street	Orientation	
SAN MARTIN ST	6320 SAN MARTIN ST	BOLIVAR AVE	E	\$10,224.00
SAN MARTIN ST	BOLIVAR AVE	DON JULIO BLVD	W	\$230,337.00
SAN MARTIN ST	DON JULIO BLVD	6320 SAN MARTIN ST	E	\$235,960.00

SAN NOVADO WAY

Total Cost for Street: \$292,920.00

Survey Street	Start Street	End Street	Orientation	
SAN NOVADO WAY	RIO VERDE WAY	SAN VINCENTE WAY	N	\$25,904.00
SAN NOVADO WAY	ROSARIO BLVD	SAN NOVADO WAY	S	\$3,008.00
SAN NOVADO WAY	SAN NOVADO WAY	SAN VINCENTE WAY	S	\$118,183.00
SAN NOVADO WAY	SAN VINCENTE WAY	5642 RIO VERDE WAY	S	\$145,825.00

SAN PACIFIC CT

Total Cost for Street: \$29,640.00

Survey Street	Start Street	End Street	Orientation	
SAN PACIFIC CT	7433 SAN PACIFIC CT	ARLINGDALE CIR	E	\$16,468.00
SAN PACIFIC CT	ARLINGDALE CIR	7433 SAN PACIFIC CT	W	\$13,172.00

SAN VINCENTE WAY

Total Cost for Street: \$574,555.00

Survey Street	Start Street	End Street	Orientation	
SAN VINCENTE WAY	A ST	SANTA FE WAY	E	\$32,304.00
SAN VINCENTE WAY	EL ORO ST	SAN NOVADO WAY	W	\$32,764.00
SAN VINCENTE WAY	HIDALGO WAY	KARL DR	E	\$69,228.00
SAN VINCENTE WAY	KARL DR	MERAMONTE WAY	W	\$151,932.00
SAN VINCENTE WAY	MERAMONTE WAY	EL ORO ST	W	\$75,197.00
SAN VINCENTE WAY	SAN NOVADO WAY	SANTA FE WAY	W	\$106,641.00

Sacramento County

Access Compliance Survey Report - Sidewalks

Cost Summary

SAN VINCENTE WAY	SANTA FE WAY	A ST	W	\$69,081.00
SAN VINCENTE WAY	TELL CT	HIDALGO WAY	E	\$37,408.00

SAN YSIDRO WAY Total Cost for Street: \$10,818.00

Survey Street	Start Street	End Street	Orientation	
SAN YSIDRO WAY	SAN YSIDRO WAY	LA SIERRA DR	W	\$10,818.00

SAND BAR CIR Total Cost for Street: \$543,098.00

Survey Street	Start Street	End Street	Orientation	
SAND BAR CIR	1014 SAND BAR CIR	1060 SAND BAR CIR	W	\$78,928.00
SAND BAR CIR	1015 SAND BAR CIR	RIFFLE CT	S	\$24,726.00
SAND BAR CIR	1059 SAND BAR CIR	1015 SAND BAR CIR	E	\$54,788.00
SAND BAR CIR	1060 SAND BAR CIR	RIVER WALK WAY	S	\$84,076.00
SAND BAR CIR	1101 SAND BAR CIR	1059 SAND BAR CIR	N	\$57,508.00
SAND BAR CIR	AMERICAN RIVER DR	SAND BAR CIR	W	\$19,520.00
SAND BAR CIR	CANEBREAK CT	MCCLAREN DR	E	\$51,036.00
SAND BAR CIR	RIFFLE CT	SAND BAR CIR	S	\$44,508.00
SAND BAR CIR	RIVER WALK WAY	CANEBREAK CT	E	\$22,056.00
SAND BAR CIR	SAND BAR CIR	1101 SAND BAR CIR	W	\$105,952.00

SAND CITY DR Total Cost for Street: \$24,538.00

Survey Street	Start Street	End Street	Orientation	
SAND CITY DR	AGATE BEACH WAY	OCEAN PARK DR	SE	\$15,288.00
SAND CITY DR	ELVERTA RD	AGATE BEACH WAY	SE	\$2,784.00
SAND CITY DR	OCEAN PARK DR	AGATE BEACH WAY	NW	\$6,466.00

SAND DOLLAR WAY Total Cost for Street: \$440,036.00

Survey Street	Start Street	End Street	Orientation	
SAND DOLLAR WAY	3028 SAND DOLLAR WAY	MORSE AVE	S	\$114,424.00
SAND DOLLAR WAY	3037 SAND DOLLAR WAY	POPE AVE	W	\$104,704.00
SAND DOLLAR WAY	JADE COVE CT	3028 SAND DOLLAR WAY	E	\$46,248.00
SAND DOLLAR WAY	MORSE AVE	3037 SAND DOLLAR WAY	N	\$141,032.00
SAND DOLLAR WAY	POPE AVE	JADE COVE CT	E	\$33,628.00

SAND FIELD CT Total Cost for Street: \$53,393.00

Survey Street	Start Street	End Street	Orientation	
SAND FIELD CT	9017 SAND FIELD CT	STONE CLIFF WAY	N	\$24,632.00
SAND FIELD CT	STONE CLIFF WAY	9016 SAND FIELD CT	S	\$28,761.00

SANDALS PL Total Cost for Street: \$23,688.00

Survey Street	Start Street	End Street	Orientation	
SANDALS PL	7840 SANDALS PL	PHOENICIAN WAY	W	\$12,832.00
SANDALS PL	PHOENICIAN WAY	7841 SANDALS PL	E	\$10,856.00

SANDAY CT Total Cost for Street: \$52,840.00

Survey Street	Start Street	End Street	Orientation	
SANDAY CT	9191 SANDAY CT	CASHEL WAY	N	\$26,848.00
SANDAY CT	CASHEL WAY	9190 SANDAY CT	S	\$25,992.00

SANDCREST CT Total Cost for Street: \$68,956.00

Survey Street	Start Street	End Street	Orientation	
SANDCREST CT	7920 SANDCREST CT	RIMWOOD DR	N	\$41,168.00
SANDCREST CT	RIMWOOD DR	7920 SANDCREST CT	S	\$27,788.00

SANDERSON CT Total Cost for Street: \$73,108.00

Survey Street	Start Street	End Street	Orientation	
---------------	--------------	------------	-------------	--

Sacramento County

Access Compliance Survey Report - Sidewalks

Cost Summary

SANDERSON CT	8233 SANDERSON CT	WEYBRIDGE WAY	W	\$29,076.00
SANDERSON CT	8237 SANDERSON CT	8233 SANDERSON CT	W	\$1,824.00
SANDERSON CT	WEYBRIDGE WAY	8237 SANDERSON CT	E	\$42,208.00
SANDI CT				Total Cost for Street: \$65,340.00
Survey Street	Start Street	End Street	Orientation	
SANDI CT	9613 SANDI CT	BEACHWOOD DR	N	\$26,976.00
SANDI CT	BEACHWOOD DR	9613 SANDI CT	S	\$38,364.00
SANDILANDS WAY				Total Cost for Street: \$41,300.00
Survey Street	Start Street	End Street	Orientation	
SANDILANDS WAY	ELSIE AVE	HALBRITE WAY	W	\$17,840.00
SANDILANDS WAY	HALBRITE WAY	ELSIE AVE	E	\$23,460.00
SANDRA CT				Total Cost for Street: \$24,276.00
Survey Street	Start Street	End Street	Orientation	
SANDRA CT	3800 SANDRA CT	SANDRA CT	E	\$10,816.00
SANDRA CT	3805 SANDRA CT	3800 SANDRA CT	W	\$3,056.00
SANDRA CT	LERWICK RD	3805 SANDRA CT	W	\$4,436.00
SANDRA CT	SANDRA CT	LERWICK RD	E	\$5,968.00
SANDRINE CT				Total Cost for Street: \$23,816.00
Survey Street	Start Street	End Street	Orientation	
SANDRINE CT	9199 SANDRINE CT	GLENDON WAY	N	\$13,888.00
SANDRINE CT	GLENDON WAY	9198 SANDRINE CT	S	\$9,928.00
SANDRINGHAM RD				Total Cost for Street: \$900,302.23
Survey Street	Start Street	End Street	Orientation	
SANDRINGHAM RD	2401 SANDRINGHAM RD	PARK ESTATES DR	W	\$7,148.00
SANDRINGHAM RD	EL CAMINO AVE	PARK ESTATES DR	W	\$445,397.54
SANDRINGHAM RD	PARK ESTATES DR	2402 SANDRINGHAM RD	E	\$447,756.69
SANDROCK WAY				Total Cost for Street: \$323,345.00
Survey Street	Start Street	End Street	Orientation	
SANDROCK WAY	6816 SANDROCK WAY	6864 SANDROCK WAY	S	\$69,900.00
SANDROCK WAY	6817 SANDROCK WAY	EWING WAY	E	\$34,025.00
SANDROCK WAY	6828 SANDROCK WAY	EWING WAY	N	\$21,170.00
SANDROCK WAY	6861 SANDROCK WAY	6817 SANDROCK WAY	N	\$62,630.00
SANDROCK WAY	6868 SANDROCK WAY	6924 SANDROCK WAY	E	\$52,320.00
SANDROCK WAY	6921 SANDROCK WAY	6861 SANDROCK WAY	W	\$33,700.00
SANDROCK WAY	EWING WAY	6816 SANDROCK WAY	W	\$49,600.00
SANDSPRIT CT				Total Cost for Street: \$21,400.00
Survey Street	Start Street	End Street	Orientation	
SANDSPRIT CT	7921 SANDSPRIT CT	SUMMER SUNSET DR	E	\$11,080.00
SANDSPRIT CT	SUMMER SUNSET DR	7922 SANDSPRIT CT	W	\$10,320.00
SANDSTONE SEA WAY				Total Cost for Street: \$12,671.00
Survey Street	Start Street	End Street	Orientation	
SANDSTONE SEA WAY	8229 SANDSTONE SEA WAY	8221 SANDSTONE SEA WAY	N	\$1,200.00
SANDSTONE SEA WAY	8232 SANDSTONE SEA WAY	BOULDER GLEN WAY	W	\$2,640.00
SANDSTONE SEA WAY	BOULDER GLEN CT	GARNET PEAK WAY	E	\$4,091.00
SANDSTONE SEA WAY	GARNET PEAK WAY	3233 SANDSTONE SEA WAY	E	\$900.00
SANDSTONE SEA WAY	SIDEWALK START	8232 SANDSTONE SEA WAY	S	\$3,840.00

SANDSTONE ST**Total Cost for Street: \$424,100.00**

Survey Street	Start Street	End Street	Orientation	
SANDSTONE ST	6417 SANDSTONE ST	HERITAGE DR	N	\$28,220.00
SANDSTONE ST	6423 SANDSTONE ST	6417 SANDSTONE ST	W	\$11,680.00
SANDSTONE ST	6435 SANDSTONE ST	6423 SANDSTONE ST	E	\$10,204.00
SANDSTONE ST	6436 SANDSTONE ST	PALM AVE	E	\$21,740.00
SANDSTONE ST	6441 SANDSTONE ST	6435 SANDSTONE ST	N	\$20,230.00
SANDSTONE ST	AGATE WAY	PALM AVE	W	\$119,120.00
SANDSTONE ST	HERITAGE DR	TEAL WAY	S	\$31,890.00
SANDSTONE ST	PALM AVE	6441 SANDSTONE ST	W	\$153,556.00
SANDSTONE ST	TEAL WAY	6436 SANDSTONE ST	S	\$27,460.00

SANDY BAR CT**Total Cost for Street: \$94,140.00**

Survey Street	Start Street	End Street	Orientation	
SANDY BAR CT	11624 SANDY BAR CT	ROARING CAMP DR	N	\$51,100.00
SANDY BAR CT	ROARING CAMP DR	11624 SANDY BAR CT	S	\$43,040.00

SANDY BAY CT**Total Cost for Street: \$153,928.00**

Survey Street	Start Street	End Street	Orientation	
SANDY BAY CT	8630 SANDY BAY CT	FLETCHER FARM DR	S	\$83,848.00
SANDY BAY CT	FLETCHER FARM DR	8633 SANDY BAY CT	N	\$70,080.00

SANDYLEE WAY**Total Cost for Street: \$157,095.00**

Survey Street	Start Street	End Street	Orientation	
SANDYLEE WAY	6707 SANDYLEE WAY	DEL PRADO WAY	N	\$9,900.00
SANDYLEE WAY	6714 SANDYLEE WAY	6738 SANDYLEE WAY	W	\$13,480.00
SANDYLEE WAY	6742 SANDYLEE WAY	6750 SANDYLEE WAY	W	\$3,620.00
SANDYLEE WAY	6747 SANDYLEE WAY	6707 SANDYLEE WAY	E	\$11,580.00
SANDYLEE WAY	6750 SANDYLEE WAY	6778 SANDYLEE WAY	S	\$29,875.00
SANDYLEE WAY	6773 SANDYLEE WAY	6747 SANDYLEE WAY	N	\$25,235.00
SANDYLEE WAY	6778 SANDYLEE WAY	DEL CORONADO WAY	W	\$23,175.00
SANDYLEE WAY	DEL CORONADO WAY	6773 SANDYLEE WAY	E	\$21,190.00
SANDYLEE WAY	DEL PRADO WAY	6714 SANDYLEE WAY	S	\$19,040.00

SANDYWOOD CT**Total Cost for Street: \$65,652.00**

Survey Street	Start Street	End Street	Orientation	
SANDYWOOD CT	5314 SANDYWOOD CT	5320 SANDYWOOD CT	S	\$3,376.00
SANDYWOOD CT	5320 SANDYWOOD CT	THISTLEWOOD WAY	N	\$29,756.00
SANDYWOOD CT	THISTLEWOOD WAY	5314 SANDYWOOD CT	S	\$32,520.00

SANFORD ST**Total Cost for Street: \$175,928.00**

Survey Street	Start Street	End Street	Orientation	
SANFORD ST	LATIMER WAY	SUNSET AVE	W	\$83,844.00
SANFORD ST	SUNSET AVE	LATIMER WAY	E	\$92,084.00

SANGAMON ST**Total Cost for Street: \$257,365.00**

Survey Street	Start Street	End Street	Orientation	
SANGAMON ST	4020 SANGAMON ST	LINCOLN AVE	E	\$128,732.00
SANGAMON ST	LINCOLN AVE	TAMI WAY	W	\$49,137.00
SANGAMON ST	TAMI WAY	4020 SANGAMON ST	W	\$79,496.00

SANICLE WAY**Total Cost for Street: \$127,012.00**

Survey Street	Start Street	End Street	Orientation	
SANICLE WAY	5112 SANICLE WAY	OAK SHADE WAY	S	\$90,620.00
SANICLE WAY	WINDING OAK DR	5112 SANICLE WAY	SE	\$36,392.00

SANNAM WAY**Total Cost for Street: \$185,018.70**

Survey Street	Start Street	End Street	Orientation	
SANNAM WAY	8266 SANNAM WAY	MARJON WAY	S	\$20,400.00
SANNAM WAY	MARJON WAY	NEISA WAY	S	\$151,038.70
SANNAM WAY	NEISA WAY	MARJON WAY	N	\$13,580.00

SANTA FE WAY**Total Cost for Street: \$1,050,746.00**

Survey Street	Start Street	End Street	Orientation	
SANTA FE WAY	ELLIS CT	SAN VINCENTE WAY	NW	\$125,814.00
SANTA FE WAY	ELMO DR	ELMO DR	NW	\$152,038.00
SANTA FE WAY	KARL DR	SAN ARDO WAY	W	\$33,696.00
SANTA FE WAY	ROSARIO BLVD	SAN VINCENTE WAY	S	\$108,277.00
SANTA FE WAY	SAN ARDO WAY	ELMO DR	W	\$64,532.00
SANTA FE WAY	SAN VINCENTE WAY	GILMAN WAY	SE	\$566,389.00

SANTA LUCIA WAY**Total Cost for Street: \$215,874.00**

Survey Street	Start Street	End Street	Orientation	
SANTA LUCIA WAY	2032 SANTA LUCIA WAY	COTTAGE WAY	E	\$72,612.00
SANTA LUCIA WAY	2033 SANTA LUCIA WAY	MISSION AVE	N	\$44,452.00
SANTA LUCIA WAY	CASTELLEJA CT	2033 SANTA LUCIA WAY	W	\$27,720.00
SANTA LUCIA WAY	COTTAGE WAY	CASTELLEJA CT	W	\$22,714.00
SANTA LUCIA WAY	MISSION AVE	2032 SANTA LUCIA WAY	S	\$48,376.00

SANTA MONICA AVE**Total Cost for Street: \$150,010.00**

Survey Street	Start Street	End Street	Orientation	
SANTA MONICA AVE	CHAPIN WAY	LAURINE WAY	N	\$50,910.00
SANTA MONICA AVE	LAURINE WAY	CHAPIN WAY	S	\$99,100.00

SANTA SUSANA WAY**Total Cost for Street: \$532,123.19**

Survey Street	Start Street	End Street	Orientation	
SANTA SUSANA WAY	7437 SANTA SUSANA WAY	SAN JUAN AVE	N	\$136,512.00
SANTA SUSANA WAY	GRAY ST	SAN JUAN AVE	N	\$212,043.19
SANTA SUSANA WAY	SAN JUAN AVE	GRAY ST	S	\$183,568.00

SANTENAY WAY**Total Cost for Street: \$116,273.00**

Survey Street	Start Street	End Street	Orientation	
SANTENAY WAY	MONTEVINA DR	RYECROFT CT	S	\$51,436.00
SANTENAY WAY	SPUMANTE CT	MONTEVINA DR	N	\$36,897.00
SANTENAY WAY	TRAMINER WAY	SPUMANTE CT	N	\$27,940.00

SANTINA WAY**Total Cost for Street: \$136,606.00**

Survey Street	Start Street	End Street	Orientation	
SANTINA WAY	DUTCH HAVEN BLVD	8220 MANHART WAY	S	\$65,718.00
SANTINA WAY	MANHART WAY	DUTCH HAVEN BLVD	N	\$70,888.00

SANWOOD CT**Total Cost for Street: \$93,552.00**

Survey Street	Start Street	End Street	Orientation	
SANWOOD CT	8224 SANWOOD CT	WOODMORE OAKS DR	N	\$51,212.00
SANWOOD CT	WOODMORE OAKS DR	8224 SANWOOD CT	S	\$42,340.00

SAPPORO WAY**Total Cost for Street: \$25,288.75**

Survey Street	Start Street	End Street	Orientation	
SAPPORO WAY	ALBERTVILLE WAY	WALERGA RD	N	\$6,320.00
SAPPORO WAY	WALERGA RD	ALBERTVILLE WAY	S	\$18,968.75

SAPUNOR WAY**Total Cost for Street: \$384,652.00**

Survey Street	Start Street	End Street	Orientation	
SAPUNOR WAY	5509 SAPUNOR WAY	BEAUMERE WAY	W	\$11,820.00
SAPUNOR WAY	5537 SAPUNOR WAY	MALEVILLE AVE	W	\$40,620.00
SAPUNOR WAY	5540 SAPUNOR WAY	MALEVILLE AVE	S	\$83,280.00
SAPUNOR WAY	BEAUMERE WAY	MALEVILLE AVE	E	\$25,372.00
SAPUNOR WAY	MALEVILLE AVE	5509 SAPUNOR WAY	W	\$67,290.00
SAPUNOR WAY	WOODLEIGH DR	5537 SAPUNOR WAY	N	\$156,270.00

SARABANDE DR**Total Cost for Street: \$72,395.00**

Survey Street	Start Street	End Street	Orientation	
SARABANDE DR	AUTUMNWOOD DR	RED LEAF WAY	E	\$28,540.00
SARABANDE DR	RED LEAF WAY	SUTTERS GOLD DR	E	\$21,110.00
SARABANDE DR	SUTTERS GOLD DR	RED LEAF WAY	W	\$22,745.00

SARAH CT**Total Cost for Street: \$66,688.00**

Survey Street	Start Street	End Street	Orientation	
SARAH CT	5937 SARAH CT	BOYER DR	N	\$66,688.00

SARASOTA CT**Total Cost for Street: \$41,475.00**

Survey Street	Start Street	End Street	Orientation	
SARASOTA CT	8170 SARASOTA CT	VISALIA WAY	E	\$15,140.00
SARASOTA CT	VISALIA WAY	8172 SARASOTA CT	W	\$26,335.00

SARECO CT**Total Cost for Street: \$27,324.00**

Survey Street	Start Street	End Street	Orientation	
SARECO CT	3600 SARECO CT	ENGLE RD	E	\$27,324.00

SARTE CT**Total Cost for Street: \$64,350.00**

Survey Street	Start Street	End Street	Orientation	
SARTE CT	3000 SARTE CT	CARLA WAY	W	\$33,870.00
SARTE CT	CARLA WAY	3000 SARTE CT	E	\$30,480.00

SASSY TREE CT**Total Cost for Street: \$52,585.00**

Survey Street	Start Street	End Street	Orientation	
SASSY TREE CT	8160 SASSY TREE CT	W SAVONA DR	W	\$20,093.00
SASSY TREE CT	W SAVONA DR	8161 SASSY TREE CT	E	\$32,492.00

SATELLITE PKWY**Total Cost for Street: \$101,450.00**

Survey Street	Start Street	End Street	Orientation	
SATELLITE PKWY	3RD PKWY	5TH PKWY	S	\$57,350.00
SATELLITE PKWY	5231 SATELLITE PKWY	3RD PKWY	N	\$37,620.00
SATELLITE PKWY	5TH PKWY	5237 SATELLITE PKWY	N	\$6,480.00

SATIN SPAR WAY**Total Cost for Street: \$64,044.00**

Survey Street	Start Street	End Street	Orientation	
SATIN SPAR WAY	SILVER MEADOW WAY	W SAVONA DR	E	\$29,624.00
SATIN SPAR WAY	W SAVONA DR	SILVER MEADOW WAY	W	\$34,420.00

SATINWOOD WAY**Total Cost for Street: \$383,252.00**

Survey Street	Start Street	End Street	Orientation	
SATINWOOD WAY	4553 SATINWOOD WAY	BUTTERBALL WAY	N	\$117,416.00
SATINWOOD WAY	4560 SATINWOOD WAY	GOLDEN ASPEN DR	E	\$89,320.00
SATINWOOD WAY	BUTTERBALL WAY	4560 SATINWOOD WAY	S	\$109,772.00
SATINWOOD WAY	GOLDEN ASPEN DR	4553 SATINWOOD WAY	W	\$66,744.00

SAUVIGNON CT**Total Cost for Street: \$53,665.00**

Survey Street	Start Street	End Street	Orientation	
SAUVIGNON CT	8053 SAUVIGNON CT	MERLOT WAY	E	\$24,157.00
SAUVIGNON CT	MERLOT WAY	8052 SAUVIGNON CT	W	\$29,508.00

SAVANT DR**Total Cost for Street: \$161,421.00**

Survey Street	Start Street	End Street	Orientation	
SAVANT DR	BENEVOLENT WAY	PATIENCE CT	SW	\$64,653.00
SAVANT DR	DON JULIO BLVD	BENEVOLENT WAY	NE	\$80,400.00
SAVANT DR	PATIENCE CT	DON JULIO BLVD	SW	\$16,368.00

SAVERIEN DR**Total Cost for Street: \$223,995.00**

Survey Street	Start Street	End Street	Orientation	
SAVERIEN DR	905 SAVERIEN DR	ASHTON DR	W	\$12,825.00
SAVERIEN DR	AMERICAN RIVER DR	ASHTON DR	E	\$94,570.00
SAVERIEN DR	ASHTON DR	BAILEY WAY	W	\$80,520.00
SAVERIEN DR	BAILEY WAY	AMERICAN RIVER DR	W	\$24,460.00
SAVERIEN DR	SAVERIEN DR	905 SAVERIEN DR	E	\$11,620.00

SAVINGS PL**Total Cost for Street: \$115,840.00**

Survey Street	Start Street	End Street	Orientation	
SAVINGS PL	65TH ST	6831 SAVINGS PL	W	\$62,400.00
SAVINGS PL	6831 SAVINGS PL	65TH ST	E	\$53,440.00

SAVOY AVE**Total Cost for Street: \$196,328.00**

Survey Street	Start Street	End Street	Orientation	
SAVOY AVE	BERGEN WAY	MALDIVE ST	N	\$46,000.00
SAVOY AVE	MALDIVE ST	SAVOY AVE	N	\$12,380.00
SAVOY AVE	RIO LINDA BLVD	BERGEN WAY	N	\$24,300.00
SAVOY AVE	SAVOY AVE	RIO LINDA BLVD	S	\$113,648.00

SAWTELLE WAY**Total Cost for Street: \$553,450.00**

Survey Street	Start Street	End Street	Orientation	
SAWTELLE WAY	8848 SAWTELLE WAY	WATERTON WAY	S	\$88,600.00
SAWTELLE WAY	8851 SAWTELLE WAY	WOODMAN WAY	E	\$106,280.00
SAWTELLE WAY	CRENSHAW WAY	WATERTON WAY	N	\$95,290.00
SAWTELLE WAY	WATERTON WAY	8952 CRENSHAW WAY	S	\$190,600.00
SAWTELLE WAY	WOODMAN WAY	8848 SAWTELLE WAY	W	\$72,680.00

SAWTOOTH CT**Total Cost for Street: \$88,923.00**

Survey Street	Start Street	End Street	Orientation	
SAWTOOTH CT	5401 SAWTOOTH CT	5403 SAWTOOTH CT	W	\$2,652.00
SAWTOOTH CT	5404 SAWTOOTH CT	DIABLO DR	S	\$35,680.00
SAWTOOTH CT	DIABLO DR	5401 SAWTOOTH CT	N	\$50,591.00

SAXON WAY**Total Cost for Street: \$258,958.00**

Survey Street	Start Street	End Street	Orientation	
SAXON WAY	7447 SAXON WAY	LA TOUR DR	W	\$119,144.00
SAXON WAY	AIRONS CT	REIMS WAY	E	\$51,542.00
SAXON WAY	LA TOUR DR	AIRONS CT	E	\$75,616.00
SAXON WAY	REIMS WAY	7447 SAXON WAY	W	\$12,656.00

SAXONVILLE WAY**Total Cost for Street: \$587,826.00**

Survey Street	Start Street	End Street	Orientation	
SAXONVILLE WAY	3214 SAXONVILLE WAY	3408 SAXONVILLE WAY	S	\$263,412.00

Sacramento County

Access Compliance Survey Report - Sidewalks

Cost Summary

SAXONVILLE WAY	3217 SAXONVILLE WAY	ELVERTA RD	E	\$31,940.00
SAXONVILLE WAY	3233 SAXONVILLE WAY	3217 SAXONVILLE WAY	N	\$13,904.00
SAXONVILLE WAY	3408 SAXONVILLE WAY	LOWTHER WAY	S	\$35,968.00
SAXONVILLE WAY	BROWNLEA CIR	BROWNLEA CIR	N	\$143,084.00
SAXONVILLE WAY	ELVERTA RD	GREYCREST CT	W	\$12,544.00
SAXONVILLE WAY	GREYCREST CT	3214 SAXONVILLE WAY	W	\$13,200.00
SAXONVILLE WAY	LOWTHER WAY	BROWNLEA CIR	N	\$73,774.00

SCALFORD CT

Total Cost for Street: \$18,704.00

Survey Street	Start Street	End Street	Orientation	
SCALFORD CT	8100 SCALFORD CT	ALLENDAL WAY	W	\$8,156.00
SCALFORD CT	ALLENDAL WAY	8101 SCALFORD CT	E	\$10,548.00

SCALLOP CT

Total Cost for Street: \$31,936.00

Survey Street	Start Street	End Street	Orientation	
SCALLOP CT	3700 SCALLOP CT	SHELL ST	S	\$18,392.00
SCALLOP CT	3721 SCALLOP CT	3700 SCALLOP CT	N	\$1,456.00
SCALLOP CT	SHELL ST	3721 SCALLOP CT	N	\$12,088.00

SCARLET CT

Total Cost for Street: \$31,056.00

Survey Street	Start Street	End Street	Orientation	
SCARLET CT	8512 SCARLET CT	MEADOW HAWK WAY	W	\$16,536.00
SCARLET CT	MEADOW HAWK WAY	8512 SCARLET CT	E	\$14,520.00

SCENIC HEIGHTS WAY

Total Cost for Street: \$127,620.00

Survey Street	Start Street	End Street	Orientation	
SCENIC HEIGHTS WAY	3031 SCENIC HEIGHTS WAY	PALM DR	W	\$62,024.00
SCENIC HEIGHTS WAY	PALM DR	3030 SCENIC HEIGHTS WAY	E	\$65,596.00

SCENIC HILLS WAY

Total Cost for Street: \$502,360.00

Survey Street	Start Street	End Street	Orientation	
SCENIC HILLS WAY	PIXLEY WAY	VISALIA WAY	S	\$215,415.00
SCENIC HILLS WAY	VISALIA WAY	PIXLEY WAY	S	\$286,945.00

SCENIC OAK CT

Total Cost for Street: \$46,790.00

Survey Street	Start Street	End Street	Orientation	
SCENIC OAK CT	6431 SCENIC OAK CT	OAK TWIG WAY	N	\$19,690.00
SCENIC OAK CT	OAK TWIG WAY	6431 SCENIC OAK CT	S	\$27,100.00

SCHAUER CT

Total Cost for Street: \$199,304.00

Survey Street	Start Street	End Street	Orientation	
SCHAUER CT	1106 SCHAUER CT	1148 SCHAUER CT	S	\$60,900.00
SCHAUER CT	1142 SCHAUER CT	1100 SCHAUER CT	N	\$65,356.00
SCHAUER CT	1148 SCHAUER CT	4TH AVE	E	\$41,980.00
SCHAUER CT	4TH AVE	1142 SCHAUER CT	W	\$31,068.00

SCHEIDLER WAY

Total Cost for Street: \$39,123.00

Survey Street	Start Street	End Street	Orientation	
SCHEIDLER WAY	GAZELLE RIDGE WAY	WHITETAIL RUN WAY	E	\$13,481.00
SCHEIDLER WAY	POKER LN	GAZELLE RIDGE WAY	W	\$13,454.00
SCHEIDLER WAY	WHITETAIL RUN WAY	POKER LN	E	\$12,188.00

SCHNELL CT

Total Cost for Street: \$19,000.00

Survey Street	Start Street	End Street	Orientation	
SCHNELL CT	2141 SCHNELL CT	CAMPTON CIR	W	\$12,200.00
SCHNELL CT	CAMPTON CIR	2141 SCHNELL CT	E	\$6,800.00

SCHOFIELD WAY**Total Cost for Street: \$419,380.00**

Survey Street	Start Street	End Street	Orientation	
SCHOFIELD WAY	4208 SCHOFIELD WAY	LUMRY ST	S	\$196,204.00
SCHOFIELD WAY	ELKHORN BLVD	PAINTER WAY	W	\$7,936.00
SCHOFIELD WAY	LUMRY ST	PAINTER WAY	N	\$200,580.00
SCHOFIELD WAY	PAINTER WAY	4208 SCHOFIELD WAY	W	\$14,660.00

SCHOOL RD**Total Cost for Street: \$67,032.00**

Survey Street	Start Street	End Street	Orientation	
SCHOOL RD	BRITTON WAY	WOOLWICH WAY	E	\$4,556.00
SCHOOL RD	SCHOOL RD	BRITTON WAY	E	\$45,468.00
SCHOOL RD	WOOLWICH WAY	SCHOOL RD	W	\$17,008.00

SCHOONOVER ST**Total Cost for Street: \$207,616.00**

Survey Street	Start Street	End Street	Orientation	
SCHOONOVER ST	RHINE WAY	ROTTERDAM DR	W	\$104,384.00
SCHOONOVER ST	ROTTERDAM DR	RHINE WAY	E	\$103,232.00

SCHUYLER DR**Total Cost for Street: \$887,198.00**

Survey Street	Start Street	End Street	Orientation	
SCHUYLER DR	5148 SCHUYLER DR	CHERRELYN WAY	N	\$61,520.00
SCHUYLER DR	BOURBON DR	NORTHCREST CIR	W	\$68,908.00
SCHUYLER DR	CHERRELYN WAY	MADISON AVE	N	\$54,420.00
SCHUYLER DR	COLUMBINE WAY	DENVER DR	S	\$48,680.00
SCHUYLER DR	CRESTVIEW DR	VERNAL WAY	E	\$75,540.00
SCHUYLER DR	DENVER DR	MARTIN WAY	S	\$31,452.00
SCHUYLER DR	MADISON AVE	COLUMBINE WAY	S	\$11,740.00
SCHUYLER DR	MARTIN WAY	SCHUYLER DR	W	\$107,820.00
SCHUYLER DR	MCKINNEY WAY	5148 SCHUYLER DR	E	\$43,100.00
SCHUYLER DR	MEADOWVISTA DR	MCKINNEY WAY	E	\$70,620.00
SCHUYLER DR	NORTHCREST CIR	CRESTVIEW DR	W	\$26,940.00
SCHUYLER DR	OAKGREEN CIR	BOURBON DR	W	\$49,020.00
SCHUYLER DR	OAKHAVEN CT	SHADOWCREEK DR	E	\$24,644.00
SCHUYLER DR	SAINT JAMES DR	OAKGREEN CIR	W	\$80,720.00
SCHUYLER DR	SCHUYLER DR	SAINT JAMES DR	W	\$49,070.00
SCHUYLER DR	SHADOWCREEK DR	SAINT JAMES DR	E	\$24,400.00
SCHUYLER DR	VERNAL WAY	OAKHAVEN CT	E	\$58,604.00

SCOTCH CT**Total Cost for Street: \$45,360.00**

Survey Street	Start Street	End Street	Orientation	
SCOTCH CT	4861 SCOTCH CT	BOURBON DR	W	\$24,300.00
SCOTCH CT	BOURBON DR	4861 SCOTCH CT	E	\$21,060.00

SCOTER WAY**Total Cost for Street: \$314,832.00**

Survey Street	Start Street	End Street	Orientation	
SCOTER WAY	6837 SCOTER WAY	BLACKJACK WAY	W	\$117,410.00
SCOTER WAY	6840 SCOTER WAY	BUTTERBALL WAY	S	\$59,238.00
SCOTER WAY	BLACKJACK WAY	6840 SCOTER WAY	E	\$90,120.00
SCOTER WAY	BUTTERBALL WAY	6837 SCOTER WAY	N	\$48,064.00

SCOTIA WAY**Total Cost for Street: \$187,329.00**

Survey Street	Start Street	End Street	Orientation	
SCOTIA WAY	DON JULIO BLVD	DUNDEE DR	S	\$105,715.00
SCOTIA WAY	DUNDEE DR	GLASCOW DR	N	\$55,538.00

SCOTIA WAY	GLASCOW DR	DON JULIO BLVD	N	\$26,076.00
SCOTLAND DR				Total Cost for Street: \$2,661,139.68
Survey Street	Start Street	End Street	Orientation	
SCOTLAND DR	2928 SCOTLAND DR	SCOTLAND DR	S	\$104,547.00
SCOTLAND DR	3105 SCOTLAND DR	RUDYARD CIR	E	\$15,120.00
SCOTLAND DR	3131 SCOTLAND DR	3105 SCOTLAND DR	N	\$62,920.00
SCOTLAND DR	32ND STREET	CRESTON CT	S	\$38,572.00
SCOTLAND DR	3486 SCOTLAND DR	DAVIDSON DR	W	\$28,505.00
SCOTLAND DR	3491 SCOTLAND DR	DELANEY DR	N	\$280,017.00
SCOTLAND DR	3567 SCOTLAND DR	DAVIDSON DR	E	\$123,580.00
SCOTLAND DR	3570 SCOTLAND DR	MIDTOWN DR	N	\$65,469.00
SCOTLAND DR	7901 WATT AVE	KIRSCH DR	W	\$10,686.50
SCOTLAND DR	7933 WATT AVE	ELVERTA RD	E	\$16,014.00
SCOTLAND DR	ANGUS WAY	BANFF CT	W	\$24,876.00
SCOTLAND DR	BANFF CT	TARTAN DR	W	\$17,492.00
SCOTLAND DR	CABER WAY	HIGHLANDER WAY	E	\$88,632.00
SCOTLAND DR	CRESTON CT	DELANEY DR	S	\$147,603.00
SCOTLAND DR	DAVIDSON DR	3570 SCOTLAND DR	W	\$138,305.00
SCOTLAND DR	DELANEY DR	3486 SCOTLAND DR	S	\$301,285.00
SCOTLAND DR	ELVERTA RD	KIRSCH DR	W	\$229,612.80
SCOTLAND DR	HIGHLANDER WAY	CABER WAY	E	\$22,764.00
SCOTLAND DR	IRVINDALE WAY	RUDYARD CIR	N	\$32,128.00
SCOTLAND DR	KIRSCH DR	ANGUS WAY	W	\$621,244.38
SCOTLAND DR	MIDTOWN DR	3567 SCOTLAND DR	S	\$91,385.00
SCOTLAND DR	RUDYARD CIR	3131 SCOTLAND DR	N	\$80,648.00
SCOTLAND DR	SCOTLAND DR	ANGUS WAY	W	\$68,738.00
SCOTLAND DR	TARTAN DR	THRIFTY WAY	S	\$27,116.00
SCOTLAND DR	THRIFTY WAY	32ND STREET	S	\$23,880.00

SCOTSWOOD WAY				Total Cost for Street: \$138,074.00
Survey Street	Start Street	End Street	Orientation	
SCOTSWOOD WAY	DONLYN PL	ELGIN HILLS WAY	E	\$60,943.00
SCOTSWOOD WAY	ELGIN HILLS WAY	WOODSTONE PL	W	\$15,410.00
SCOTSWOOD WAY	PALMERSON DR	DONLYN PL	E	\$18,576.00
SCOTSWOOD WAY	WOODSTONE PL	PALMERSON DR	W	\$43,145.00

SCOTTSBORO DR				Total Cost for Street: \$152,212.00
Survey Street	Start Street	End Street	Orientation	
SCOTTSBORO DR	CONDESA DR	VANIER CT	W	\$27,420.00
SCOTTSBORO DR	KESWICK WAY	KIEFER BLVD	W	\$84,640.00
SCOTTSBORO DR	KIEFER BLVD	KESWICK WAY	E	\$11,052.00
SCOTTSBORO DR	VANIER CT	KESWICK WAY	W	\$29,100.00

SCOTTSDALE DR				Total Cost for Street: \$915,258.00
Survey Street	Start Street	End Street	Orientation	
SCOTTSDALE DR	8134 SCOTTSDALE DR	FERNRIDGE DR	S	\$52,380.00
SCOTTSDALE DR	FERNRIDGE DR	STANFIELD CT	S	\$75,605.00
SCOTTSDALE DR	FLORINDA WAY	SKANDER WAY	S	\$146,405.00
SCOTTSDALE DR	KARA DR	MILLS GAP WAY	N	\$74,655.00
SCOTTSDALE DR	MILLS GAP WAY	POWER INN RD	N	\$60,440.00
SCOTTSDALE DR	MILLS GROVE CT	SIDEWALK END	S	\$16,868.00
SCOTTSDALE DR	PALMER HOUSE DR	FLORINDA WAY	S	\$19,920.00

Sacramento County

Access Compliance Survey Report - Sidewalks

Cost Summary

SCOTTSDALE DR	POWER INN RD	MILLS GAP WAY	S	\$84,578.00
SCOTTSDALE DR	PROSPERITY CT	VALLEY PARK CT	S	\$31,209.00
SCOTTSDALE DR	ROCKHURST WAY	FLORINDA WAY	N	\$86,770.00
SCOTTSDALE DR	SIDEWALK START	WHITE SANDS WAY	N	\$154,240.00
SCOTTSDALE DR	SKANDER WAY	POWER INN RD	S	\$2,330.00
SCOTTSDALE DR	STANFIELD CT	PROSPERITY CT	S	\$39,118.00
SCOTTSDALE DR	VALLEY PARK CT	MILLS GROVE CT	S	\$43,676.00
SCOTTSDALE DR	WHITE SANDS WAY	KARA DR	N	\$27,064.00

SCOTTY WAY

Total Cost for Street: \$181,133.00

Survey Street	Start Street	End Street	Orientation	
SCOTTY WAY	3947 SCOTTY WAY	SAGAR AVE	W	\$34,590.00
SCOTTY WAY	GIBBONS DR	MILMAR WAY	E / N	\$98,925.00
SCOTTY WAY	MILMAR WAY	3947 SCOTTY WAY	S	\$24,778.00
SCOTTY WAY	SAGAR AVE	GIBBONS DR	W	\$22,840.00

SCRANTON CIR

Total Cost for Street: \$510,283.25

Survey Street	Start Street	End Street	Orientation	
SCRANTON CIR	4116 SCRANTON CIR	4120 SCRANTON CIR	W	\$20,480.00
SCRANTON CIR	4120 SCRANTON CIR	4158 SCRANTON CIR	N	\$33,952.00
SCRANTON CIR	4131 SCRANTON CIR	4105 SCRANTON CIR	E	\$70,204.00
SCRANTON CIR	4155 SCRANTON CIR	4131 SCRANTON CIR	S	\$58,280.00
SCRANTON CIR	4158 SCRANTON CIR	LOCUST AVE	E	\$72,316.00
SCRANTON CIR	HACKBERRY LN	4155 SCRANTON CIR	W	\$69,740.00
SCRANTON CIR	LOCUST AVE	4106 SCRANTON CIR	W	\$185,311.25

SCRUB OAK WAY

Total Cost for Street: \$121,124.00

Survey Street	Start Street	End Street	Orientation	
SCRUB OAK WAY	DIANE DR	LONELY HILL WAY	E	\$66,600.00
SCRUB OAK WAY	LONELY HILL WAY	N LOOP BLVD	E	\$8,005.00
SCRUB OAK WAY	N LOOP BLVD	DIANE DR	W	\$46,519.00

SEA DUCK CT

Total Cost for Street: \$126,184.00

Survey Street	Start Street	End Street	Orientation	
SEA DUCK CT	6921 SEA DUCK CT	REDHEAD WAY	W	\$58,300.00
SEA DUCK CT	REDHEAD WAY	6921 SEA DUCK CT	E	\$67,884.00

SEA RIDGE CT

Total Cost for Street: \$69,368.00

Survey Street	Start Street	End Street	Orientation	
SEA RIDGE CT	9130 SEA RIDGE CT	GRAND CRU DR	S	\$37,848.00
SEA RIDGE CT	GRAND CRU DR	9129 SEA RIDGE CT	N	\$31,520.00

SEBASTIANI WAY

Total Cost for Street: \$163,894.00

Survey Street	Start Street	End Street	Orientation	
SEBASTIANI WAY	FOPPIANO WAY	SOUCRAN CT	N	\$24,773.00
SEBASTIANI WAY	GRAND CRU DR	FOPPIANO WAY	S	\$94,607.00
SEBASTIANI WAY	SOUCRAN CT	GRAND CRU DR	N	\$44,514.00

SECRETTOWN CT

Total Cost for Street: \$44,320.00

Survey Street	Start Street	End Street	Orientation	
SECRETTOWN CT	11440 SECRETTOWN CT	PROSPECT HILL DR	S	\$22,840.00
SECRETTOWN CT	PROSPECT HILL DR	11440 SECRETTOWN CT	N	\$21,480.00

SELBOME CT

Total Cost for Street: \$29,783.00

Survey Street	Start Street	End Street	Orientation	
SELBOME CT	7921 SELBOME CT	GIANT PANDA DR	E	\$13,537.00

Sacramento County

Access Compliance Survey Report - Sidewalks

Cost Summary

SELBOME CT	GIANT PANDA DR	7920 SELBOME CT	W	\$16,246.00
SELKIRK WAY			Total Cost for Street:	\$320,040.00
Survey Street	Start Street	End Street	Orientation	
SELKIRK WAY	4728 SELKIRK WAY	4756 SELKIRK WAY	N	\$71,360.00
SELKIRK WAY	4739 SELKIRK WAY	ELLSWORTH CIR	W	\$61,856.00
SELKIRK WAY	4751 SELKIRK WAY	ELLSWORTH CIR	S	\$17,960.00
SELKIRK WAY	4756 SELKIRK WAY	PAPAYA DR	E	\$24,460.00
SELKIRK WAY	ELLSWORTH CIR	4739 SELKIRK WAY	S	\$116,124.00
SELKIRK WAY	PAPAYA DR	4751 SELKIRK WAY	W	\$28,280.00
SELSEY CT			Total Cost for Street:	\$47,280.00
Survey Street	Start Street	End Street	Orientation	
SELSEY CT	710 SELSEY CT	CHANCERY WAY	W	\$25,340.00
SELSEY CT	SELSEY CT	710 SELSEY CT	E	\$21,940.00
SENATE AVE			Total Cost for Street:	\$496,301.92
Survey Street	Start Street	End Street	Orientation	
SENATE AVE	3908 SENATE AVE	HARRISON ST	S	\$200,249.00
SENATE AVE	HARRISON ST	PRESIDENT AVE	N	\$62,042.00
SENATE AVE	JACKSON ST	HARRISON ST	S	\$81,477.92
SENATE AVE	PRESIDENT AVE	JACKSON ST	N	\$152,533.00
SEOUL CT			Total Cost for Street:	\$21,595.00
Survey Street	Start Street	End Street	Orientation	
SEOUL CT	8522 SEOUL CT	CHAMONIX WAY	W	\$11,540.00
SEOUL CT	CHAMONIX WAY	8522 SEOUL CT	E	\$10,055.00
SEQUEIRA CT			Total Cost for Street:	\$33,140.00
Survey Street	Start Street	End Street	Orientation	
SEQUEIRA CT	7969 SEQUEIRA CT	WINKLER WAY	E	\$17,860.00
SEQUEIRA CT	WINKLER WAY	7972 SEQUEIRA CT	W	\$15,280.00
SERGIO WAY			Total Cost for Street:	\$119,313.00
Survey Street	Start Street	End Street	Orientation	
SERGIO WAY	MCCARRON WAY	OMEARA DR	E	\$24,405.00
SERGIO WAY	OMEARA DR	SORENSTAM DR	W	\$70,612.00
SERGIO WAY	SORENSTAM DR	MCCARRON WAY	E	\$24,296.00
SESAME ST			Total Cost for Street:	\$62,844.00
Survey Street	Start Street	End Street	Orientation	
SESAME ST	PARK GREEN CT	PASADENA AVE	W	\$30,620.00
SESAME ST	PASADENA AVE	PARK GREEN CT	E	\$32,224.00
SEWELL CT			Total Cost for Street:	\$48,355.00
Survey Street	Start Street	End Street	Orientation	
SEWELL CT	7980 SEWELL CT	TURNBURY DR	W	\$23,265.00
SEWELL CT	TURNBURY DR	7981 SEWELL CT	E	\$25,090.00
SHAD CT			Total Cost for Street:	\$81,610.00
Survey Street	Start Street	End Street	Orientation	
SHAD CT	2625 SHAD CT	GRAYLING WAY	E	\$41,970.00
SHAD CT	GRAYLING WAY	2625 SHAD CT	W	\$39,640.00
SHADA WAY			Total Cost for Street:	\$46,090.00
Survey Street	Start Street	End Street	Orientation	
SHADA WAY	8116 SHADA WAY	KALWANI CIR	S	\$36,280.00

Sacramento County

Access Compliance Survey Report - Sidewalks

Cost Summary

SHADA WAY	KALWANI CIR	SIDEWALK END	N	\$9,810.00
SHADE TREE WAY				Total Cost for Street: \$201,465.00
Survey Street	Start Street	End Street	Orientation	
SHADE TREE WAY	WINTER OAK WAY	WINTER OAK WAY	S	\$201,465.00
SHADLE WAY				Total Cost for Street: \$147,132.00
Survey Street	Start Street	End Street	Orientation	
SHADLE WAY	AMBER OAKS CT	PERSHING AVE	E	\$66,632.00
SHADLE WAY	PERSHING AVE	JAYTEE WAY	W	\$80,500.00
SHADOW CREEK DR				Total Cost for Street: \$398,121.00
Survey Street	Start Street	End Street	Orientation	
SHADOW CREEK DR	HACKBERRY LN	WINFIELD WAY	S	\$82,560.00
SHADOW CREEK DR	MANZANITA AVE	MONA WAY	N	\$24,673.00
SHADOW CREEK DR	MONA WAY	HACKBERRY LN	N	\$201,032.00
SHADOW CREEK DR	WINFIELD WAY	MANZANITA AVE	S	\$89,856.00
SHADOW CREST CIR				Total Cost for Street: \$191,445.00
Survey Street	Start Street	End Street	Orientation	
SHADOW CREST CIR	8538 SHADOW CREST CIR	8658 SHADOW CREST CIR	E	\$46,275.00
SHADOW CREST CIR	8633 SHADOW CREST CIR	NORTHAM DR	W	\$76,145.00
SHADOW CREST CIR	8658 SHADOW CREST CIR	NORTHAM DR	S	\$11,650.00
SHADOW CREST CIR	8661 SHADOW CREST CIR	8633 SHADOW CREST CIR	W	\$38,015.00
SHADOW CREST CIR	NORTHAM DR	8538 SHADOW CREST CIR	N	\$19,360.00
SHADOWBROOK WAY				Total Cost for Street: \$181,606.20
Survey Street	Start Street	End Street	Orientation	
SHADOWBROOK WAY	5833 SHADOWBROOK WAY	COOKSON CT	W	\$27,300.00
SHADOWBROOK WAY	COOKSON CT	5813 SHADOWBROOK WAY	W	\$154,306.20
SHADOWCREEK DR				Total Cost for Street: \$114,840.00
Survey Street	Start Street	End Street	Orientation	
SHADOWCREEK DR	CRESTVIEW DR	SCHUYLER DR	N	\$59,240.00
SHADOWCREEK DR	SCHUYLER DR	CRESTVIEW DR	S	\$55,600.00
SHADOWGLEN RD				Total Cost for Street: \$27,024.00
Survey Street	Start Street	End Street	Orientation	
SHADOWGLEN RD	BRISTOL RD	ARDENRIDGE DR	W	\$27,024.00
SHADOWOOD WAY				Total Cost for Street: \$199,236.00
Survey Street	Start Street	End Street	Orientation	
SHADOWOOD WAY	COCOA PALM WAY	FORRESTAL ST	W	\$102,224.00
SHADOWOOD WAY	HOLLYCREST WAY	COCOA PALM WAY	E	\$97,012.00
SHADY HOLLOW WAY				Total Cost for Street: \$433,440.00
Survey Street	Start Street	End Street	Orientation	
SHADY HOLLOW WAY	9129 SHADY HOLLOW WAY	FILBERT AVE	NW	\$103,808.00
SHADY HOLLOW WAY	FILBERT AVE	SUSAN OAK DR	N	\$10,640.00
SHADY HOLLOW WAY	SADDLE RIDGE WAY	SADDLE RIDGE WAY	S	\$262,052.00
SHADY HOLLOW WAY	SUSAN HOLLOW CT	SADDLE RIDGE WAY	S	\$56,940.00
SHADY TREE CT				Total Cost for Street: \$116,156.00
Survey Street	Start Street	End Street	Orientation	
SHADY TREE CT	9225 SHADY TREE CT	LONG CANYON DR	N	\$51,008.00
SHADY TREE CT	9237 SHADY TREE CT	9225 SHADY TREE CT	W	\$44,912.00
SHADY TREE CT	9260 SHADY TREE CT	9237 SHADY TREE CT	S	\$20,236.00

SHADY VALLEY CT**Total Cost for Street: \$107,053.00**

Survey Street	Start Street	End Street	Orientation	
SHADY VALLEY CT	220 SHADY VALLEY CT	2ND ST	N	\$50,192.00
SHADY VALLEY CT	2ND ST	220 SHADY VALLEY CT	S	\$56,861.00

SHADY WILLOW CT**Total Cost for Street: \$39,276.00**

Survey Street	Start Street	End Street	Orientation	
SHADY WILLOW CT	6900 SHADY WILLOW CT	SHADY WOODS WAY	E	\$20,404.00
SHADY WILLOW CT	6909 SHADY WILLOW CT	6900 SHADY WILLOW CT	W	\$9,640.00
SHADY WILLOW CT	SHADY WOODS WAY	6909 SHADY WILLOW CT	W	\$9,232.00

SHADY WOODS WAY**Total Cost for Street: \$377,902.00**

Survey Street	Start Street	End Street	Orientation	
SHADY WOODS WAY	2ND ST	SHADY WILLOW CT	S	\$25,394.00
SHADY WOODS WAY	6901 SHADY WOODS WAY	BERRY OAK CT	W	\$39,904.00
SHADY WOODS WAY	6904 SHADY WOODS WAY	2ND ST	N	\$76,520.00
SHADY WOODS WAY	BERRY OAK CT	M ST	W	\$67,660.00
SHADY WOODS WAY	BRADLEY WAY	6904 SHADY WOODS WAY	E	\$6,604.00
SHADY WOODS WAY	M ST	BRADLEY WAY	E	\$131,792.00
SHADY WOODS WAY	SHADY WILLOW CT	6901 SHADY WOODS WAY	S	\$30,028.00

SHAE CT**Total Cost for Street: \$45,164.00**

Survey Street	Start Street	End Street	Orientation	
SHAE CT	4950 SHAE CT	KOHLER RD	S	\$25,068.00
SHAE CT	KOHLER RD	4949 SHAE CT	N	\$20,096.00

SHAFTESBURY CT**Total Cost for Street: \$112,472.00**

Survey Street	Start Street	End Street	Orientation	
SHAFTESBURY CT	4605 SHAFTESBURY CT	WINDING WAY	W	\$22,560.00
SHAFTESBURY CT	4612 SHAFTESBURY CT	4605 SHAFTESBURY CT	N/S	\$55,200.00
SHAFTESBURY CT	WINDING WAY	4606 SHAFTESBURY CT	E/N	\$34,712.00

SHAMROCK DR**Total Cost for Street: \$386,425.00**

Survey Street	Start Street	End Street	Orientation	
SHAMROCK DR	5001 SHAMROCK DR	JULARICK CT	W	\$100,165.00
SHAMROCK DR	ARBUTUS WAY	5000 SHAMROCK DR	E	\$148,952.00
SHAMROCK DR	JULARICK CT	SUNSET AVE	W	\$90,256.00
SHAMROCK DR	SUNSET AVE	ARBUTUS WAY	E	\$47,052.00

SHANDWICK DR**Total Cost for Street: \$634,146.00**

Survey Street	Start Street	End Street	Orientation	
SHANDWICK DR	BELLSBRAE DR	WALERGA RD	N	\$100,476.00
SHANDWICK DR	DEER SPRING CIR	DEER SPRING CIR	S	\$140,207.00
SHANDWICK DR	PALMERSON DR	BELLSBRAE DR	N	\$106,129.00
SHANDWICK DR	WALERGA RD	PALMERSON DR	S	\$287,334.00

SHANNON ST**Total Cost for Street: \$79,445.00**

Survey Street	Start Street	End Street	Orientation	
SHANNON ST	BRIARWOOD DR	MARLEY DR	E	\$43,947.00
SHANNON ST	MARLEY DR	BRIARWOOD DR	W	\$35,498.00

SHARIDGE CT**Total Cost for Street: \$59,192.00**

Survey Street	Start Street	End Street	Orientation	
SHARIDGE CT	5251 SHARIDGE CT	WILDRIDGE DR	W	\$26,588.00
SHARIDGE CT	WILDRIDGE DR	5251 SHARIDGE CT	E	\$32,604.00

SHARK WAY**Total Cost for Street: \$36,475.00**

Survey Street	Start Street	End Street	Orientation	
SHARK WAY	ROOSTERFISH WAY	TAMARINDO BAY DR	N	\$17,245.00
SHARK WAY	TAMARINDO BAY DR	ROOSTERFISH WAY	S	\$19,230.00

SHARMEAD WAY**Total Cost for Street: \$121,788.00**

Survey Street	Start Street	End Street	Orientation	
SHARMEAD WAY	8747 SHARMEAD WAY	MARTSMITH WAY	S	\$61,556.00
SHARMEAD WAY	MARTSMITH WAY	8747 SHARMEAD WAY	N	\$60,232.00

SHARPS CIR**Total Cost for Street: \$236,140.00**

Survey Street	Start Street	End Street	Orientation	
SHARPS CIR	5817 SHARPS CIR	5841 SHARPS CIR	S	\$33,480.00
SHARPS CIR	5822 SHARPS CIR	HILLTOP DR	E	\$22,480.00
SHARPS CIR	5841 SHARPS CIR	HILLTOP DR	E	\$61,600.00
SHARPS CIR	5844 SHARPS CIR	5822 SHARPS CIR	N	\$22,120.00
SHARPS CIR	HILLTOP DR	5844 SHARPS CIR	W	\$96,460.00

SHARWOOD WAY**Total Cost for Street: \$180,452.00**

Survey Street	Start Street	End Street	Orientation	
SHARWOOD WAY	4123 SHARWOOD WAY	CYPRESS AVE	W	\$22,636.00
SHARWOOD WAY	4201 SHARWOOD WAY	4123 SHARWOOD WAY	W	\$30,468.00
SHARWOOD WAY	CYPRESS AVE	NORCREST AVE	E	\$99,908.00
SHARWOOD WAY	NORCREST AVE	4201 SHARWOOD WAY	W	\$27,440.00

SHAVER CT**Total Cost for Street: \$201,139.00**

Survey Street	Start Street	End Street	Orientation	
SHAVER CT	5500 SHAVER CT	PALM AVE	E	\$116,820.00
SHAVER CT	PALM AVE	RESCUE CT	W	\$14,832.00
SHAVER CT	RESCUE CT	5501 SHAVER CT	W	\$69,487.00

SHAW ST**Total Cost for Street: \$23,804.00**

Survey Street	Start Street	End Street	Orientation	
SHAW ST	2236 SHAW ST	2242 SHAW ST	S	\$23,804.00

SHAWNTEL WAY**Total Cost for Street: \$111,919.00**

Survey Street	Start Street	End Street	Orientation	
SHAWNTEL WAY	8413 SHAWNTEL WAY	ZACHIS WAY	W	\$20,304.00
SHAWNTEL WAY	HIDDEN MEADOW WAY	8417 SHAWNTEL WAY	W	\$36,220.00
SHAWNTEL WAY	ZACHIS WAY	HIDDEN MEADOW WAY	E	\$55,395.00

SHEEDY CT**Total Cost for Street: \$67,806.00**

Survey Street	Start Street	End Street	Orientation	
SHEEDY CT	3828 SHEEDY CT	NORTHAM DR	N	\$20,800.00
SHEEDY CT	NORTHAM DR	3828 SHEEDY CT	S	\$47,006.00

SHEEHAN WAY**Total Cost for Street: \$245,293.00**

Survey Street	Start Street	End Street	Orientation	
SHEEHAN WAY	8035 SHEEHAN WAY	LOWTHER WAY	W	\$50,092.00
SHEEHAN WAY	8123 SHEEHAN WAY	8035 SHEEHAN WAY	W	\$44,348.00
SHEEHAN WAY	LOWTHER WAY	PRIOR WAY	E	\$122,429.00
SHEEHAN WAY	PRIOR WAY	8123 SHEEHAN WAY	W	\$28,424.00

SHELATO WAY**Total Cost for Street: \$689,534.00**

Survey Street	Start Street	End Street	Orientation	
SHELATO WAY	5200 SHELATO WAY	5220 SHELATO WAY	N	\$41,296.00

Sacramento County

Access Compliance Survey Report - Sidewalks

Cost Summary

SHELATO WAY	5217 SHELATO WAY	LOS RIOS DR	S	\$35,792.00
SHELATO WAY	5220 SHELATO WAY	MARIMOORE WAY	E	\$90,820.00
SHELATO WAY	5310 SHELATO WAY	LOS RIOS DR	S	\$38,536.00
SHELATO WAY	BEARD WAY	MCCLAREN DR	S	\$80,446.00
SHELATO WAY	GARY WAY	BEARD WAY	S	\$104,424.00
SHELATO WAY	LOS RIOS DR	GARY WAY	S	\$24,668.00
SHELATO WAY	MARIMOORE WAY	5310 SHELATO WAY	E	\$34,088.00
SHELATO WAY	MCCLAREN DR	GARY WAY	N	\$136,440.00
SHELATO WAY	THISTLEWOOD WAY	5217 SHELATO WAY	W	\$103,024.00

SHELBORN CT

Total Cost for Street: \$146,025.91

Survey Street	Start Street	End Street	Orientation	
SHELBORN CT	8730 SHELBORN CT	8748 SHELBORN CT	S	\$46,300.00
SHELBORN CT	8748 SHELBORN CT	HAVELOK ST	N	\$19,168.00
SHELBORN CT	HAVELOK ST	ILLINOIS AVE	N	\$80,557.91

SHELFIELD DR

Total Cost for Street: \$311,871.91

Survey Street	Start Street	End Street	Orientation	
SHELFIELD DR	1840 SHELFIELD DR	ROLLS WAY	N	\$26,134.00
SHELFIELD DR	CARMELO DR	1910 SHELFIELD DR	S	\$172,741.91
SHELFIELD DR	LAMBETH WAY	CARMELO DR	S	\$48,856.00
SHELFIELD DR	ROLLS WAY	LAMBETH WAY	N	\$64,140.00

SHELFORD PL

Total Cost for Street: \$27,490.00

Survey Street	Start Street	End Street	Orientation	
SHELFORD PL	8500 SHELFORD PL	SIMI VALLEY WAY	E	\$17,770.00
SHELFORD PL	SIMI VALLEY WAY	8500 SHELFORD PL	W	\$9,720.00

SHELL BEACH DR

Total Cost for Street: \$99,397.00

Survey Street	Start Street	End Street	Orientation	
SHELL BEACH DR	BLACK SAND WAY	LOS OSOS CT	W	\$37,656.00
SHELL BEACH DR	LOS OSOS CT	PACIFIC PARK WAY	W	\$18,169.00
SHELL BEACH DR	PACIFIC PARK WAY	BLACK SAND WAY	E	\$35,452.00
SHELL BEACH DR	TITAN DR	BLACK SAND WAY	W	\$8,120.00

SHELL ST

Total Cost for Street: \$559,540.00

Survey Street	Start Street	End Street	Orientation	
SHELL ST	5002 SHELL ST	5066 SHELL ST	E	\$74,364.00
SHELL ST	5066 SHELL ST	CORVAIR ST	S	\$32,476.00
SHELL ST	5075 SHELL ST	SCALLOP CT	W	\$59,512.00
SHELL ST	5121 SHELL ST	5075 SHELL ST	N	\$97,904.00
SHELL ST	CORVAIR ST	5122 SHELL ST	S	\$69,696.00
SHELL ST	JACKSON ST	5121 SHELL ST	N	\$35,072.00
SHELL ST	JONKO AVE	5002 SHELL ST	E	\$99,420.00
SHELL ST	LENORE WAY	JONKO AVE	W	\$78,692.00
SHELL ST	SCALLOP CT	LENORE WAY	W	\$12,404.00

SHELLBROOK CT

Total Cost for Street: \$126,800.00

Survey Street	Start Street	End Street	Orientation	
SHELLBROOK CT	7851 SHELLBROOK CT	ELSIE AVE	E	\$88,120.00
SHELLBROOK CT	HALBRITE WAY	7850 SHELLBROOK CT	W	\$38,680.00

SHELLDRAKE CT

Total Cost for Street: \$190,316.00

Survey Street	Start Street	End Street	Orientation	
SHELLDRAKE CT	SUNRISE EAST WAY	WALNUT HILLS WAY	W	\$108,516.00

Sacramento County

Access Compliance Survey Report - Sidewalks

Cost Summary

SHELLDRAKE CT	WALNUT HILLS WAY	WALNUT VILLA WAY	E	\$63,760.00
SHELLDRAKE CT	WALNUT VILLA WAY	SUNRISE EAST WAY	E	\$18,040.00

SHELLEY WAY

Total Cost for Street: \$180,756.00

Survey Street	Start Street	End Street	Orientation	
SHELLEY WAY	GARY WAY	GREGORY WAY	N	\$53,292.00
SHELLEY WAY	GREGORY WAY	MEREDITH WAY	N	\$22,572.00
SHELLEY WAY	MEREDITH WAY	GARY WAY	S	\$104,892.00

SHENANDOAH DR

Total Cost for Street: \$1,184,823.00

Survey Street	Start Street	End Street	Orientation	
SHENANDOAH DR	5824 SHENANDOAH DR	HEMLOCK ST	N/E	\$55,701.00
SHENANDOAH DR	6133 SHENANDOAH DR	VERNER AVE	W	\$82,817.00
SHENANDOAH DR	6217 SHENANDOAH DR	6133 SHENANDOAH DR	W	\$77,388.00
SHENANDOAH DR	6336 SHENANDOAH DR	SPRUCE AVE	S	\$14,864.00
SHENANDOAH DR	ATLANTA WAY	HEMLOCK ST	W/S	\$31,728.00
SHENANDOAH DR	CALISTOGA WAY	FERNWOOD WAY	W	\$60,568.00
SHENANDOAH DR	FERNWOOD WAY	ATLANTA WAY	W	\$79,556.00
SHENANDOAH DR	FORT SUTTER WAY	FERNWOOD WAY	E	\$26,428.00
SHENANDOAH DR	FREMONT CIR	6217 SHENANDOAH DR	N/W	\$59,941.00
SHENANDOAH DR	GARFIELD AVE	5824 SHENANDOAH DR	N	\$70,880.00
SHENANDOAH DR	HEMLOCK ST	GARFIELD AVE	S	\$181,265.00
SHENANDOAH DR	SHILOH WAY	FREMONT CIR	N	\$56,105.00
SHENANDOAH DR	SILVER STRAND WAY	VALPARAISO CIR	E	\$28,429.00
SHENANDOAH DR	SPRUCE AVE	SHILOH WAY	N	\$22,784.00
SHENANDOAH DR	TIBURON WAY	VERNER AVE	E	\$27,894.00
SHENANDOAH DR	VALPARAISO CIR	6336 SHENANDOAH DR	E/S	\$133,324.00
SHENANDOAH DR	VERNER AVE	CALISTOGA WAY	W	\$175,151.00

SHERBROOK WAY

Total Cost for Street: \$108,147.00

Survey Street	Start Street	End Street	Orientation	
SHERBROOK WAY	CALLEYSTONE WAY	PALMERSON DR	S	\$58,194.00
SHERBROOK WAY	LED A CT	PIPER GLEN WAY	N	\$24,529.00
SHERBROOK WAY	PALMERSON DR	LED A CT	N	\$11,514.00
SHERBROOK WAY	PIPER GLEN WAY	CALLEYSTONE WAY	N	\$13,910.00

SHEREEN CT

Total Cost for Street: \$157,481.00

Survey Street	Start Street	End Street	Orientation	
SHEREEN CT	5201 SHEREEN CT	5236 SHEREEN CT	E	\$36,204.00
SHEREEN CT	5231 SHEREEN CT	5201 SHEREEN CT	W	\$65,804.00
SHEREEN CT	5236 SHEREEN CT	HACKBERRY LN	S	\$30,252.00
SHEREEN CT	HACKBERRY LN	5231 SHEREEN CT	N	\$25,221.00

SHERLOCK WAY

Total Cost for Street: \$329,110.00

Survey Street	Start Street	End Street	Orientation	
SHERLOCK WAY	4833 SHERLOCK WAY	JACOB LN	N	\$67,150.00
SHERLOCK WAY	JACOB LN	MARLBOROUGH WAY	S	\$64,960.00
SHERLOCK WAY	MARLBOROUGH WAY	4833 SHERLOCK WAY	W	\$197,000.00

SHERRILEE WAY

Total Cost for Street: \$61,668.00

Survey Street	Start Street	End Street	Orientation	
SHERRILEE WAY	CHESTNUT AVE	RICH HILL DR	N	\$34,132.00
SHERRILEE WAY	RICH HILL DR	CHESTNUT AVE	S	\$27,536.00

SHERRY DR**Total Cost for Street: \$879,760.71**

Survey Street	Start Street	End Street	Orientation	
SHERRY DR	BEECH AVE	ROLOFF WAY	N	\$19,444.00
SHERRY DR	ILLINOIS AVE	ROLOFF WAY	S	\$379,060.18
SHERRY DR	ROLOFF WAY	BEECH AVE	S	\$457,620.53
SHERRY DR	SHERRY DR	6025 ROLOFF WAY	S	\$23,636.00

SHILOH WAY**Total Cost for Street: \$253,473.00**

Survey Street	Start Street	End Street	Orientation	
SHILOH WAY	6309 SHILOH WAY	SHILOH WAY	N/S	\$33,145.00
SHILOH WAY	END OF SIDEWALK	6309 SHILOH WAY	N	\$68,825.00
SHILOH WAY	SHENANDOAH DR	SHILOH WAY	E	\$54,834.00
SHILOH WAY	SHILOH WAY	SHENANDOAH DR	W	\$96,669.00

SHINGLE WOOD WAY**Total Cost for Street: \$114,325.00**

Survey Street	Start Street	End Street	Orientation	
SHINGLE WOOD WAY	7106 SHINGLE WOOD WAY	ANDERSON WOOD WAY	E	\$13,996.00
SHINGLE WOOD WAY	7123 SHINGLE WOOD WAY	ANDERSON WOOD WAY	W	\$17,744.00
SHINGLE WOOD WAY	ANDERSON WOOD WAY	7105 SHINGLE WOOD WAY	W	\$82,585.00

SHIPTON PL**Total Cost for Street: \$38,080.00**

Survey Street	Start Street	End Street	Orientation	
SHIPTON PL	11572 SHIPTON PL	ROARING CAMP DR	S	\$18,860.00
SHIPTON PL	ROARING CAMP DR	11572 SHIPTON PL	N	\$19,220.00

SHIRE CT**Total Cost for Street: \$114,180.00**

Survey Street	Start Street	End Street	Orientation	
SHIRE CT	5425 SHIRE CT	MADISON AVE	W	\$54,324.00
SHIRE CT	MADISON AVE	5425 SHIRE CT	E	\$59,856.00

SHIRLEY AVE**Total Cost for Street: \$87,240.00**

Survey Street	Start Street	End Street	Orientation	
SHIRLEY AVE	SHIRLEY AVE	FAIR OAKS BLVD	N	\$37,722.00
SHIRLEY AVE	SUTTER AVE	5918 SHIRLEY AVE	S	\$49,518.00

SHOAL CREEK CT**Total Cost for Street: \$44,400.00**

Survey Street	Start Street	End Street	Orientation	
SHOAL CREEK CT	7999 SHOAL CREEK CT	WINGED FOOT DR	E	\$27,180.00
SHOAL CREEK CT	WINGED FOOT DR	7998 SHOAL CREEK CT	W	\$17,220.00

SHORT OAK WAY**Total Cost for Street: \$119,390.00**

Survey Street	Start Street	End Street	Orientation	
SHORT OAK WAY	CROSSOAK WAY	OAKENSHAW WAY	E	\$66,110.00
SHORT OAK WAY	OAKENSHAW WAY	CROSSOAK WAY	W	\$53,280.00

SHOSHONE WAY**Total Cost for Street: \$118,517.00**

Survey Street	Start Street	End Street	Orientation	
SHOSHONE WAY	8743 SHOSHONE WAY	ALGONQUIN WAY	N	\$40,420.00
SHOSHONE WAY	ALGONQUIN WAY	HICKORY AVE	N	\$26,040.00
SHOSHONE WAY	CAYUGA CT	8744 SHOSHONE WAY	S	\$17,120.00
SHOSHONE WAY	HICKORY AVE	CAYUGA CT	S	\$34,937.00

SHREWSBURY AVE**Total Cost for Street: \$169,808.00**

Survey Street	Start Street	End Street	Orientation	
SHREWSBURY AVE	MEDFORD ST	7965 SHREWSBURY AVE	N	\$84,264.00
SHREWSBURY AVE	SHREWSBURY AVE	MEDFORD ST	S	\$85,544.00

SIEGFRIED CT**Total Cost for Street: \$55,000.00**

Survey Street	Start Street	End Street	Orientation	
SIEGFRIED CT	5401 SIEGFRIED CT	SOULES WAY	N	\$15,040.00
SIEGFRIED CT	5412 SIEGFRIED CT	5405 SIEGFRIED CT	N	\$18,700.00
SIEGFRIED CT	SOULES WAY	5408 SIEGFRIED CT	S	\$21,260.00

SIENNA FELL CT**Total Cost for Street: \$42,490.00**

Survey Street	Start Street	End Street	Orientation	
SIENNA FELL CT	8504 SIENNA FELL CT	ELGIN HILLS WAY	E	\$23,270.00
SIENNA FELL CT	ELGIN HILLS WAY	8501 SIENNA FELL CT	W	\$19,220.00

SIENNA HILLS WAY**Total Cost for Street: \$132,408.00**

Survey Street	Start Street	End Street	Orientation	
SIENNA HILLS WAY	COOK RIOLO RD	REDWOOD BURL WAY	S	\$76,571.00
SIENNA HILLS WAY	REDWOOD BURL WAY	COOK RIOLO RD	N	\$55,837.00

SIENNA SAND DR**Total Cost for Street: \$108,652.00**

Survey Street	Start Street	End Street	Orientation	
SIENNA SAND DR	8379 SIENNA SAND DR	LUNA BAY WAY	E	\$11,924.00
SIENNA SAND DR	8394 SIENNA SAND DR	NIGHT SAIL DR	S	\$20,092.00
SIENNA SAND DR	LUNA BAY WAY	SILVER BAY WAY	E	\$7,716.00
SIENNA SAND DR	NIGHT SAIL DR	8379 SIENNA SAND DR	N	\$7,392.00
SIENNA SAND DR	ROBBINS RD	8390 SIENNA SAND DR	W	\$37,620.00
SIENNA SAND DR	SILVER BAY WAY	ROBBINS RD	E	\$23,908.00

SIERRA BLVD**Total Cost for Street: \$1,689,320.83**

Survey Street	Start Street	End Street	Orientation	
SIERRA BLVD	2268 SIERRA BLVD	2300 SIERRA BLVD	S	\$91,808.00
SIERRA BLVD	2300 SIERRA BLVD	2498 SIERRA BLVD	S	\$189,896.00
SIERRA BLVD	2580 SIERRA BLVD	FULTON AVE	S	\$21,680.00
SIERRA BLVD	BLACKMER CIR	BLACKMER CIR	N	\$249,079.25
SIERRA BLVD	FULTON AVE	2585 SIERRA BLVD	N	\$426,508.64
SIERRA BLVD	HOWE AVE	2248 SIERRA BLVD	S	\$177,006.24
SIERRA BLVD	SHANGRI LN	WOODSIDE OAKS	S	\$93,167.91
SIERRA BLVD	SIERRA BLVD	SIERRA BLVD	N	\$138,194.00
SIERRA BLVD	WOODSIDE LN E	BLACKMER CIR	N	\$71,364.00
SIERRA BLVD	WOODSIDE OAKS	FULTON AVE	S	\$230,616.79

SIERRA FLAT DR**Total Cost for Street: \$87,450.00**

Survey Street	Start Street	End Street	Orientation	
SIERRA FLAT DR	GOLD COUNTRY BLVD	ROARING CAMP DR	E	\$54,180.00
SIERRA FLAT DR	ROARING CAMP DR	GOLD COUNTRY BLVD	W	\$33,270.00

SIERRA GOLD DR**Total Cost for Street: \$512,533.00**

Survey Street	Start Street	End Street	Orientation	
SIERRA GOLD DR	3848 SIERRA GOLD DR	BLACK PEARL WAY	S	\$73,898.00
SIERRA GOLD DR	3932 SIERRA GOLD DR	3848 SIERRA GOLD DR	S	\$43,886.00
SIERRA GOLD DR	3945 SIERRA GOLD DR	4025 SIERRA GOLD DR	E	\$27,632.00
SIERRA GOLD DR	4012 SIERRA GOLD DR	3932 SIERRA GOLD DR	W	\$56,449.00
SIERRA GOLD DR	4025 SIERRA GOLD DR	WHITE GOLD CT	S	\$29,332.00
SIERRA GOLD DR	BLACK PEARL WAY	DIAMOND ROCK DR	S	\$38,708.00
SIERRA GOLD DR	COPPER PENNY DR	4134 SIERRA GOLD DR	N	\$25,881.00
SIERRA GOLD DR	DIAMOND ROCK DR	COPPER PENNY DR	N	\$67,929.00
SIERRA GOLD DR	PEARL DROP CT	RED RUBY WAY	N	\$24,280.00

Sacramento County

Access Compliance Survey Report - Sidewalks

Cost Summary

SIERRA GOLD DR	RED RUBY WAY	BLACK PEARL WAY	S	\$104,282.00
SIERRA GOLD DR	WHITE GOLD CT	RED RUBY WAY	S	\$20,256.00

SIERRA OAKS DR

Total Cost for Street: \$304,164.00

Survey Street	Start Street	End Street	Orientation	
SIERRA OAKS DR	3425 SIERRA OAKS DR	3401 SIERRA OAKS DR	E	\$61,056.00
SIERRA OAKS DR	AMERICAN RIVER DR	MERING CT	S	\$104,120.00
SIERRA OAKS DR	BANCROFT WAY	LATHAM DR	W	\$93,988.00
SIERRA OAKS DR	START OF SIDEWALK	HUNTINGTON RD	W	\$45,000.00

SIERRA POINT DR

Total Cost for Street: \$308,177.00

Survey Street	Start Street	End Street	Orientation	
SIERRA POINT DR	N MARKET BLVD	NATIONAL DR	W	\$152,116.00
SIERRA POINT DR	NATIONAL DR	N MARKET BLVD	E	\$156,061.00

SIERRA SUNSET DR

Total Cost for Street: \$503,780.00

Survey Street	Start Street	End Street	Orientation	
SIERRA SUNSET DR	COTTONWOOD LN	SUNRISE WOODS WAY	N	\$6,630.00
SIERRA SUNSET DR	EASTMAN CT	ULANI WAY	S	\$65,020.00
SIERRA SUNSET DR	FIRST DRAW WAY	WESTERN PORT WAY	N	\$32,320.00
SIERRA SUNSET DR	GABELI DR	COTTONWOOD LN	S	\$54,380.00
SIERRA SUNSET DR	SUNRISE GREENS DR	EASTMAN CT	S	\$47,060.00
SIERRA SUNSET DR	SUNRISE WOODS WAY	FIRST DRAW WAY	N	\$60,280.00
SIERRA SUNSET DR	ULANI WAY	GABELI DR	S	\$64,790.00
SIERRA SUNSET DR	WESTERN PORT WAY	SUNRISE GREENS DR	N	\$173,300.00

SIERRA VISTA AVE

Total Cost for Street: \$448,966.00

Survey Street	Start Street	End Street	Orientation	
SIERRA VISTA AVE	42ND ST	44TH ST	S	\$125,838.00
SIERRA VISTA AVE	44TH ST	42ND ST	N	\$55,204.00
SIERRA VISTA AVE	DEL NORTE BLVD	42ND ST	S	\$135,020.00
SIERRA VISTA AVE	MENDOCINO BLVD	ENRICO BLVD	S	\$81,996.00
SIERRA VISTA AVE	SIDEWALK START	MENDOCINO BLVD	S	\$14,672.00
SIERRA VISTA AVE	SISKIYOU AVE	MENDOCINO BLVD	N	\$36,236.00

SIGNAL CT

Total Cost for Street: \$55,916.00

Survey Street	Start Street	End Street	Orientation	
SIGNAL CT	9545 SIGNAL CT	STATION ST	N	\$24,816.00
SIGNAL CT	STATION ST	9545 SIGNAL CT	S	\$31,100.00

SILK TREE WAY

Total Cost for Street: \$219,496.00

Survey Street	Start Street	End Street	Orientation	
SILK TREE WAY	8235 SILK TREE WAY	8100 ORCHID TREE WAY	W	\$46,560.00
SILK TREE WAY	8263 SILK TREE WAY	8235 SILK TREE WAY	S	\$58,416.00
SILK TREE WAY	RAFFIA CT	WIND FLOWER WAY	N	\$63,628.00
SILK TREE WAY	SILVER FERN DR	RAFFIA CT	E	\$50,892.00

SILKY CT

Total Cost for Street: \$22,695.00

Survey Street	Start Street	End Street	Orientation	
SILKY CT	7550 SILKY CT	AMBLER ST	W	\$9,470.00
SILKY CT	AMBLER ST	7550 SILKY CT	E	\$13,225.00

SILVER BAY CT

Total Cost for Street: \$27,630.00

Survey Street	Start Street	End Street	Orientation	
SILVER BAY CT	8991 SILVER BAY CT	SILVER MOON WAY	N	\$18,536.00
SILVER BAY CT	8999 SILVER BAY CT	8995 SILVER BAY CT	N	\$5,066.00

Sacramento County

Access Compliance Survey Report - Sidewalks

Cost Summary

SILVER BAY CT	SILVER CAVE WAY	8998 SILVER BAY CT	S	\$4,028.00
SILVER BAY WAY			Total Cost for Street:	\$15,364.00
Survey Street	Start Street	End Street	Orientation	
SILVER BAY WAY	SIENNA SAND DR	SILVER CAVE WAY	S	\$8,520.00
SILVER BAY WAY	SILVER MOON WAY	SIENNA SAND DR	N	\$6,844.00
SILVER CAVE WAY			Total Cost for Street:	\$9,329.00
Survey Street	Start Street	End Street	Orientation	
SILVER CAVE WAY	SIDEWALK START	SILVER BAY CT	E	\$5,496.00
SILVER CAVE WAY	SILVER BAY WAY	SIDEWALK END	W	\$3,833.00
SILVER CLIFF WAY			Total Cost for Street:	\$47,668.00
Survey Street	Start Street	End Street	Orientation	
SILVER CLIFF WAY	BAY STATE CT	BIG SANDY CT	S	\$9,448.00
SILVER CLIFF WAY	BIG SANDY CT	BLUE LEDGE DR	S	\$23,580.00
SILVER CLIFF WAY	DARK CANYON DR	BAY STATE CT	S	\$14,640.00
SILVER CREST AVE			Total Cost for Street:	\$289,033.00
Survey Street	Start Street	End Street	Orientation	
SILVER CREST AVE	4220 SILVER CREST AVE	EASTERN AVE	S	\$53,484.00
SILVER CREST AVE	DE COSTA AVE	NORRIS AVE	N	\$24,585.00
SILVER CREST AVE	EASTERN AVE	DE COSTA AVE	N	\$108,422.00
SILVER CREST AVE	NORRIS AVE	4220 SILVER CREST AVE	S	\$102,542.00
SILVER CREST CIR			Total Cost for Street:	\$96,208.00
Survey Street	Start Street	End Street	Orientation	
SILVER CREST CIR	410 SILVER CREST CIR	5TH AVE	S	\$17,376.00
SILVER CREST CIR	417 SILVER CREST CIR	SILVER PARK AVE	W	\$26,632.00
SILVER CREST CIR	5TH AVE	417 SILVER CREST CIR	N	\$23,328.00
SILVER CREST CIR	SILVER PARK AVE	410 SILVER CREST CIR	E	\$28,872.00
SILVER FERN DR			Total Cost for Street:	\$8,676.00
Survey Street	Start Street	End Street	Orientation	
SILVER FERN DR	ORCHID TREE WAY	WATT AVE	S	\$5,672.00
SILVER FERN DR	WATT AVE	SILK TREE WAY	N	\$3,004.00
SILVER GLEN WAY			Total Cost for Street:	\$114,096.00
Survey Street	Start Street	End Street	Orientation	
SILVER GLEN WAY	7036 SILVER GLEN WAY	SILVER PARK AVE	E	\$56,316.00
SILVER GLEN WAY	SILVER PARK AVE	7035 SILVER GLEN WAY	W	\$57,780.00
SILVER KNOLL ST			Total Cost for Street:	\$160,503.00
Survey Street	Start Street	End Street	Orientation	
SILVER KNOLL ST	7036 SILVER KNOLL ST	SILVER PARK AVE	E	\$84,389.00
SILVER KNOLL ST	SILVER PARK AVE	7035 SILVER KNOLL ST	W	\$76,114.00
SILVER LEGEND CT			Total Cost for Street:	\$61,109.00
Survey Street	Start Street	End Street	Orientation	
SILVER LEGEND CT	10000 SILVER LEGEND CT	COUNTRY RANCH DR	S	\$37,221.00
SILVER LEGEND CT	COUNTRY RANCH DR	10001 SILVER LEGEND CT	N	\$23,888.00
SILVER LEGEND DR			Total Cost for Street:	\$342,448.00
Survey Street	Start Street	End Street	Orientation	
SILVER LEGEND DR	ALPINE LAUREL WAY	QUAIL SPRING WAY	S	\$39,292.00
SILVER LEGEND DR	COUNTRY RANCH DR	ALPINE LAUREL WAY	S	\$63,964.00
SILVER LEGEND DR	CRIMSON SAGE CT	COUNTRY RANCH DR	N	\$59,816.00

Sacramento County

Access Compliance Survey Report - Sidewalks

Cost Summary

SILVER LEGEND DR	LEATHERLEAF CT	VINEYARD RD	S	\$67,224.00
SILVER LEGEND DR	LUPINE FIELD CT	CRIMSON SAGE CT	N	\$46,536.00
SILVER LEGEND DR	QUAIL SPRING WAY	LEATHERLEAF CT	S	\$39,656.00
SILVER LEGEND DR	VINEYARD RD	LEATHERLEAF CT	N	\$25,960.00

SILVER MEADOW CT

Total Cost for Street: \$60,328.00

Survey Street	Start Street	End Street	Orientation	
SILVER MEADOW CT	10091 SILVER MEADOW CT	SPLIT RAIL WAY	N	\$36,024.00
SILVER MEADOW CT	SILVER MEADOW WAY	10090 SILVER MEADOW CT	S	\$24,304.00

SILVER MEADOW WAY

Total Cost for Street: \$483,827.00

Survey Street	Start Street	End Street	Orientation	
SILVER MEADOW WAY	9417 SILVER MEADOW WAY	COUNTRY RANCH DR	S	\$171,384.00
SILVER MEADOW WAY	9917 SILVER MEADOW WAY	W SAVONA DR	E	\$42,244.00
SILVER MEADOW WAY	9941 SILVER MEADOW WAY	9917 SILVER MEADOW WAY	E	\$40,116.00
SILVER MEADOW WAY	CINNAMON BAR CT	9941 SILVER MEADOW WAY	N	\$27,528.00
SILVER MEADOW WAY	COUNTRY RANCH DR	SILVER MEADOW CT	S	\$92,141.00
SILVER MEADOW WAY	CREEK ESTATES WAY	SATIN SPAR WAY	N	\$13,920.00
SILVER MEADOW WAY	SATIN SPAR WAY	TEASEL CT	N	\$18,173.00
SILVER MEADOW WAY	SPLIT RAIL WAY	CREEK ESTATES WAY	N	\$14,133.00
SILVER MEADOW WAY	TEASEL CT	COUNTRY RANCH DR	N	\$16,016.00
SILVER MEADOW WAY	W SAVONA DR	9416 W SAVONA DR	W	\$48,172.00

SILVER MOON WAY

Total Cost for Street: \$36,573.00

Survey Street	Start Street	End Street	Orientation	
SILVER MOON WAY	ROBBINS RD	SILVER BAY WAY	W	\$13,848.00
SILVER MOON WAY	SILVER BAY WAY	SILVER SEA WAY	E	\$12,545.00
SILVER MOON WAY	SILVER SEA WAY	ROBBINS RD	E	\$10,180.00

SILVER PARK AVE

Total Cost for Street: \$215,871.00

Survey Street	Start Street	End Street	Orientation	
SILVER PARK AVE	5TH AVE	SILVER CREST CIR	N	\$72,672.00
SILVER PARK AVE	RIO LINDA BLVD	SILVER GLEN WAY	S	\$35,091.00
SILVER PARK AVE	SILVER CREST CIR	RIO LINDA BLVD	N	\$38,000.00
SILVER PARK AVE	SILVER GLEN WAY	SILVER KNOLL ST	S	\$24,656.00
SILVER PARK AVE	SILVER KNOLL ST	5TH AVE	S	\$45,452.00

SILVER RANCH WAY

Total Cost for Street: \$99,222.00

Survey Street	Start Street	End Street	Orientation	
SILVER RANCH WAY	4935 SILVER RANCH WAY	KAISER CT	N	\$28,560.00
SILVER RANCH WAY	4942 SILVER RANCH WAY	4958 SILVER RANCH WAY	E	\$30,656.00
SILVER RANCH WAY	4959 SILVER RANCH WAY	4935 SILVER RANCH WAY	W	\$18,300.00
SILVER RANCH WAY	KAISER WAY	4942 SILVER RANCH WAY	S	\$21,706.00

SILVER RUN WAY

Total Cost for Street: \$68,382.00

Survey Street	Start Street	End Street	Orientation	
SILVER RUN WAY	BLACK EAGLE DR	ESTERBROOK WAY	W	\$32,997.00
SILVER RUN WAY	ESTERBROOK WAY	BLACK EAGLE DR	E	\$35,385.00

SILVER SAGE CT

Total Cost for Street: \$38,428.00

Survey Street	Start Street	End Street	Orientation	
SILVER SAGE CT	3529 SILVER SAGE CT	AZTEC WAY	N	\$23,536.00
SILVER SAGE CT	AZTEC WAY	3529 SILVER SAGE CT	S	\$14,892.00

SILVER SEA WAY

Total Cost for Street: \$49,276.00

Survey Street	Start Street	End Street	Orientation	
---------------	--------------	------------	-------------	--

Sacramento County

Access Compliance Survey Report - Sidewalks

Cost Summary

SILVER SEA WAY	8999 SILVER SEA WAY	SILVER MOON WAY	N	\$27,588.00
SILVER SEA WAY	SILVER MOON WAY	8998 SILVER SEA WAY	S	\$21,688.00

SILVER SKY CT Total Cost for Street: \$18,794.00

Survey Street	Start Street	End Street	Orientation	
SILVER SKY CT	545 SILVER SKY CT	5TH AVE	N	\$10,173.00
SILVER SKY CT	5TH AVE	545 SILVER SKY CT	S	\$8,621.00

SILVER STRAND WAY Total Cost for Street: \$368,329.00

Survey Street	Start Street	End Street	Orientation	
SILVER STRAND WAY	5309 SILVER STRAND WAY	SHENANDOAH DR	N	\$23,040.00
SILVER STRAND WAY	5401 SILVER STRAND WAY	5309 SILVER STRAND WAY	N	\$90,826.00
SILVER STRAND WAY	5404 SILVER STRAND WAY	SPRUCE AVE	S	\$71,044.00
SILVER STRAND WAY	GOLDEN DAWN WAY	5404 SILVER STRAND WAY	S	\$71,602.00
SILVER STRAND WAY	SHENANDOAH DR	GOLDEN DAWN WAY	S	\$35,924.00
SILVER STRAND WAY	SPRUCE AVE	5401 SILVER STRAND WAY	N	\$75,893.00

SILVER TREE CT Total Cost for Street: \$32,128.00

Survey Street	Start Street	End Street	Orientation	
SILVER TREE CT	500 SILVER TREE CT	5TH AVE	W	\$13,184.00
SILVER TREE CT	5TH AVE	500 SILVER TREE CT	E	\$18,944.00

SILVER VIEW WAY Total Cost for Street: \$271,496.03

Survey Street	Start Street	End Street	Orientation	
SILVER VIEW WAY	7341 SILVER VIEW WAY	LITTLE ACORN WAY	W	\$26,400.00
SILVER VIEW WAY	LITTLE ACORN WAY	7319 SILVER VIEW WAY	W	\$24,174.00
SILVER VIEW WAY	RIO LINDA BLVD	SILVER VIEW WAY	N	\$26,816.00
SILVER VIEW WAY	SILVER VIEW WAY	RIO LINDA BLVD	S	\$194,106.03

SILVERDALE CT Total Cost for Street: \$51,794.00

Survey Street	Start Street	End Street	Orientation	
SILVERDALE CT	9221 SILVERDALE CT	FANNING WAY	N	\$23,512.00
SILVERDALE CT	FANNING WAY	9220 SILVERDALE CT	S	\$28,282.00

SILVERLEAF WAY Total Cost for Street: \$423,253.00

Survey Street	Start Street	End Street	Orientation	
SILVERLEAF WAY	8073 SILVERLEAF WAY	CHANTAL WAY	W	\$62,452.00
SILVERLEAF WAY	8082 SILVERLEAF WAY	8122 SILVERLEAF WAY	N	\$48,184.00
SILVERLEAF WAY	8122 SILVERLEAF WAY	STRAWBRIDGE DR	W	\$32,388.00
SILVERLEAF WAY	BRITTANY PARK DR	CHANTAL WAY	E	\$67,424.00
SILVERLEAF WAY	CHANTAL WAY	8082 SILVERLEAF WAY	E	\$108,709.00
SILVERLEAF WAY	DELFT CT	8073 SILVERLEAF WAY	S	\$14,236.00
SILVERLEAF WAY	SIDEWALK START	DELFT CT	S	\$15,548.00
SILVERLEAF WAY	STRAWBRIDGE DR	BRITTANY PARK DR	W	\$74,312.00

SILVEROD PL Total Cost for Street: \$80,668.00

Survey Street	Start Street	End Street	Orientation	
SILVEROD PL	9900 SILVEROD PL	SILVER MEADOW WAY	S	\$39,444.00
SILVEROD PL	TOLAMA PL	9901 TOLAMA PL	N	\$41,224.00

SILVERSIDE DR Total Cost for Street: \$145,022.00

Survey Street	Start Street	End Street	Orientation	
SILVERSIDE DR	DIANE DR	CEDAR MEADOW DR	E	\$69,574.00
SILVERSIDE DR	DISCOVERY BAY CT	DIANE DR	W	\$75,448.00

SILVERTHORNE CIR**Total Cost for Street: \$1,173,929.00**

Survey Street	Start Street	End Street	Orientation	
SILVERTHORNE CIR	6633 SILVERTHORNE CIR	CRATER WAY	N	\$109,647.00
SILVERTHORNE CIR	6636 SILVERTHORNE CIR	6664 SILVERTHORNE CIR	W	\$86,489.00
SILVERTHORNE CIR	6664 SILVERTHORNE CIR	CIMARRON WAY	W/N	\$45,872.00
SILVERTHORNE CIR	6665 SILVERTHORNE CIR	KLAMATH DR	E	\$55,664.00
SILVERTHORNE CIR	6810 SILVERTHORNE CIR	6905 SILVERTHORNE CIR	SE	\$101,482.00
SILVERTHORNE CIR	6817 SILVERTHORNE CIR	PINEBROOK WAY	W	\$109,485.00
SILVERTHORNE CIR	6901 SILVERTHORNE CIR	6817 SILVERTHORNE CIR	W	\$106,732.00
SILVERTHORNE CIR	6905 SILVERTHORNE CIR	MOUNT RAINIER DR	SW	\$30,164.00
SILVERTHORNE CIR	CIMARRON WAY	6636 SILVERTHORNE CIR	S	\$71,038.00
SILVERTHORNE CIR	CRATER WAY	6901 SILVERTHORNE CIR	N	\$86,460.00
SILVERTHORNE CIR	KLAMATH DR	6633 SILVERTHORNE CIR	E	\$44,944.00
SILVERTHORNE CIR	MODESTO DR	6698 SILVERTHORNE CIR	N	\$37,378.00
SILVERTHORNE CIR	MOUNT RAINIER DR	CIMARRON WAY	SW	\$119,600.00
SILVERTHORNE CIR	PINEBROOK WAY	6665 SILVERTHORNE CIR	S	\$168,974.00

SILVERTON WAY**Total Cost for Street: \$387,292.00**

Survey Street	Start Street	End Street	Orientation	
SILVERTON WAY	6136 SILVERTON WAY	BAUMGART WAY	S	\$99,200.00
SILVERTON WAY	6150 LONGMONT WAY	LONGMONT WAY	E	\$12,620.00
SILVERTON WAY	6260 SILVERTON WAY	6150 LONGMONT WAY	N	\$176,756.00
SILVERTON WAY	BAUMGART WAY	6260 SILVERTON WAY	S	\$88,176.00
SILVERTON WAY	LONGMONT WAY	6136 SILVERTON WAY	W	\$10,540.00

SIMAK CT**Total Cost for Street: \$72,076.00**

Survey Street	Start Street	End Street	Orientation	
SIMAK CT	8098 SIMAK CT	ASIMOV WAY	E	\$40,104.00
SIMAK CT	ASIMOV WAY	8099 SIMAK CT	W	\$31,972.00

SIMI CT**Total Cost for Street: \$88,860.00**

Survey Street	Start Street	End Street	Orientation	
SIMI CT	8100 SIMI CT	CUTLER WAY	W	\$54,980.00
SIMI CT	CUTLER WAY	8101 SIMI CT	E	\$33,880.00

SIMI VALLEY WAY**Total Cost for Street: \$203,543.00**

Survey Street	Start Street	End Street	Orientation	
SIMI VALLEY WAY	3909 SIMI VALLEY WAY	STORY RIDGE WAY	N	\$4,940.00
SIMI VALLEY WAY	4007 SIMI VALLEY WAY	SUTTER CREEK WAY	N	\$20,132.00
SIMI VALLEY WAY	REDWATER DR	4013 SIMI VALLEY WAY	N	\$50,560.00
SIMI VALLEY WAY	SHELFORD PL	STORY RIDGE WAY	S	\$56,801.00
SIMI VALLEY WAY	STORY RIDGE WAY	SHELFORD PL	S	\$31,595.00
SIMI VALLEY WAY	SUTTER CREEK WAY	3913 SIMI VALLEY WAY	N	\$39,515.00

SIMONE PL**Total Cost for Street: \$78,844.00**

Survey Street	Start Street	End Street	Orientation	
SIMONE PL	5248 SIMONE PL	PHOENIX AVE	W	\$56,084.00
SIMONE PL	WAGON WAY	5248 SIMONE PL	E	\$22,760.00

SIMPLICITY WAY**Total Cost for Street: \$53,544.00**

Survey Street	Start Street	End Street	Orientation	
SIMPLICITY WAY	HEDGE AVE	ROSE PARADE WAY	W	\$25,756.00
SIMPLICITY WAY	ROSE PARADE WAY	HEDGE AVE	E	\$27,788.00

SIMPSON CT**Total Cost for Street: \$30,860.00**

Survey Street	Start Street	End Street	Orientation	
SIMPSON CT	7137 SIMPSON CT	RIMROCK DR	N	\$21,040.00
SIMPSON CT	RIMROCK DR	7141 SIMPSON CT	S	\$9,820.00

SINBAD CT**Total Cost for Street: \$25,680.00**

Survey Street	Start Street	End Street	Orientation	
SINBAD CT	7800 SINBAD CT	SUNRISE WOODS WAY	W	\$18,920.00
SINBAD CT	SUNRISE WOODS WAY	7801 SINBAD CT	E	\$6,760.00

SINGING TREE WAY**Total Cost for Street: \$456,876.00**

Survey Street	Start Street	End Street	Orientation	
SINGING TREE WAY	4100 SINGING TREE WAY	4112 SINGING TREE WAY	S	\$26,200.00
SINGING TREE WAY	4112 SINGING TREE WAY	WALERGA RD	S	\$211,164.00
SINGING TREE WAY	PEACH BLOSSOM WAY	4100 SINGING TREE WAY	N	\$22,640.00
SINGING TREE WAY	PEARL WOOD WAY	PEACH BLOSSOM WAY	N	\$196,872.00

SINGLETERRY WAY**Total Cost for Street: \$120,708.00**

Survey Street	Start Street	End Street	Orientation	
SINGLETERRY WAY	BLACK SADDLE DR	DANEHURST CT	W	\$29,228.00
SINGLETERRY WAY	BOULDER CREEK WAY	BLACK SADDLE DR	E	\$66,464.00
SINGLETERRY WAY	DANEHURST CT	WOLFE CT	W	\$25,016.00

SINGLETON CT**Total Cost for Street: \$23,408.00**

Survey Street	Start Street	End Street	Orientation	
SINGLETON CT	3800 SINGLETON CT	NORTHAM DR	S	\$7,696.00
SINGLETON CT	NORTHAM DR	3800 SINGLETON CT	N	\$15,712.00

SIRANI CT**Total Cost for Street: \$42,220.00**

Survey Street	Start Street	End Street	Orientation	
SIRANI CT	8330 SIRANI CT	PASTORI WAY	W	\$21,604.00
SIRANI CT	CASABLANCA WAY	8331 SIRANI CT	E	\$20,616.00

SIRBUCK WAY**Total Cost for Street: \$55,056.00**

Survey Street	Start Street	End Street	Orientation	
SIRBUCK WAY	END OF STREET	PARAGON WAY	S	\$28,008.00
SIRBUCK WAY	PARAGON WAY	END OF STREET	N	\$27,048.00

SIRL WAY**Total Cost for Street: \$263,906.00**

Survey Street	Start Street	End Street	Orientation	
SIRL WAY	5931 SIRL WAY	TREE LINE CT	N	\$19,856.00
SIRL WAY	5936 SIRL WAY	6029 SIRL WAY	E	\$92,286.00
SIRL WAY	6029 SIRL WAY	DIAMOND HEAD WAY	W	\$22,432.00
SIRL WAY	DIAMOND HEAD WAY	5931 SIRL WAY	W	\$52,148.00
SIRL WAY	TREE LINE CT	WALNUT AVE	N	\$24,112.00
SIRL WAY	WALNUT AVE	5936 SIRL WAY	S	\$53,072.00

SISKIN CT**Total Cost for Street: \$70,472.00**

Survey Street	Start Street	End Street	Orientation	
SISKIN CT	4800 SISKIN CT	KINGBIRD WAY	SW	\$38,764.00
SISKIN CT	KINGBIRD WAY	4800 SISKIN CT	NE	\$31,708.00

SISKIYOU AVE**Total Cost for Street: \$227,474.00**

Survey Street	Start Street	End Street	Orientation	
SISKIYOU AVE	23RD AVE	SIERRA VISTA AVE	W	\$110,355.00
SISKIYOU AVE	ENRICO BLVD	DEL NORTE BLVD	S	\$39,509.00

Sacramento County

Access Compliance Survey Report - Sidewalks

Cost Summary

SISKIYOU AVE	INYO AVE	23RD AVE	E	\$57,470.00
SISKIYOU AVE	SIERRA VISTA AVE	INYO AVE	E	\$20,140.00

SITA CT Total Cost for Street: \$43,585.00

Survey Street	Start Street	End Street	Orientation	
SITA CT	8180 SITA CT	BRITTANY PARK DR	W	\$19,512.00
SITA CT	BRITTANY PARK DR	8179 SITA CT	E	\$24,073.00

SITTING BULL WAY Total Cost for Street: \$431,882.00

Survey Street	Start Street	End Street	Orientation	
SITTING BULL WAY	N COUNTRY DR	N COUNTRY DR	S	\$431,882.00

SITTON WAY Total Cost for Street: \$248,515.00

Survey Street	Start Street	End Street	Orientation	
SITTON WAY	48TH AVE	STEINER DR	N	\$114,085.00
SITTON WAY	STEINER DR	48TH AVE	S	\$134,430.00

SIZEMORE LN Total Cost for Street: \$299,093.44

Survey Street	Start Street	End Street	Orientation	
SIZEMORE LN	CALIFORNIA AVE	VERLA ST	N	\$54,060.00
SIZEMORE LN	VERLA ST	6120 SIZEMORE LN	S	\$245,033.44

SKAGWAY CT Total Cost for Street: \$43,182.00

Survey Street	Start Street	End Street	Orientation	
SKAGWAY CT	7124 SKAGWAY CT	QUEBEC WAY	W	\$21,390.00
SKAGWAY CT	QUEBEC WAY	7124 SKAGWAY CT	E	\$21,792.00

SKANDER WAY Total Cost for Street: \$463,611.00

Survey Street	Start Street	End Street	Orientation	
SKANDER WAY	8005 SKANDER WAY	FLORINDA WAY	N	\$102,985.00
SKANDER WAY	8016 SKANDER WAY	SCOTTSDALE DR	E	\$39,180.00
SKANDER WAY	BRUNO WAY	BRUNO WAY	S	\$110,008.00
SKANDER WAY	CAMROSE WAY	8005 SKANDER WAY	W	\$13,936.00
SKANDER WAY	FLORINDA WAY	PALMER HOUSE DR	N	\$23,472.00
SKANDER WAY	MCMULLEN WAY	PALMER HOUSE DR	S	\$34,480.00
SKANDER WAY	PALMER HOUSE DR	8012 SKANDER WAY	S	\$109,645.00
SKANDER WAY	SCOTTSDALE DR	CAMROSE WAY	W	\$13,785.00
SKANDER WAY	WALTER AVE	BRUNO WAY	S	\$16,120.00

SKEENA CT Total Cost for Street: \$27,280.00

Survey Street	Start Street	End Street	Orientation	
SKEENA CT	7999 SKEENA CT	NAPOLEON WAY	W	\$10,555.00
SKEENA CT	NAPOLEON WAY	7999 SKEENA CT	E	\$16,725.00

SKI PARK CT Total Cost for Street: \$327,931.00

Survey Street	Start Street	End Street	Orientation	
SKI PARK CT	1024 SKI PARK CT	1068 SKI PARK CT	S	\$102,798.00
SKI PARK CT	1068 SKI PARK CT	SKI PARK CT	N	\$85,686.00
SKI PARK CT	E ST	1024 SKI PARK CT	W	\$78,480.00
SKI PARK CT	SKI PARK CT	E ST	E	\$60,967.00

SKIPJACK WAY Total Cost for Street: \$100,847.00

Survey Street	Start Street	End Street	Orientation	
SKIPJACK WAY	8877 SKIPJACK WAY	TAMARINDO BAY DR	N	\$25,872.00
SKIPJACK WAY	8884 SKIPJACK WAY	TIOGAWOODS DR	E	\$18,041.00
SKIPJACK WAY	TAMARINDO BAY DR	8880 SKIPJACK WAY	S	\$48,112.00

Sacramento County

Access Compliance Survey Report - Sidewalks

Cost Summary

SKIPJACK WAY	TIOGAWOODS DR	8877 SKIPJACK WAY	N	\$8,822.00
SKIPPEREEN WAY			Total Cost for Street:	\$44,552.00
Survey Street	Start Street	End Street	Orientation	
SKIPPEREEN WAY	9169 SKIPPEREEN WAY	COLERAINE WAY	N	\$15,498.00
SKIPPEREEN WAY	COLERAINE WAY	DURNESS WAY	N	\$7,041.00
SKIPPEREEN WAY	DURNESS WAY	9170 SKIPPEREEN WAY	SE	\$22,013.00
SKOKIE PL			Total Cost for Street:	\$31,429.00
Survey Street	Start Street	End Street	Orientation	
SKOKIE PL	7065 SKOKIE PL	CATAMARAN DR	E	\$17,345.00
SKOKIE PL	CATAMARAN DR	7065 SKOKIE PL	W	\$14,084.00
SKVARLA AVE			Total Cost for Street:	\$281,250.00
Survey Street	Start Street	End Street	Orientation	
SKVARLA AVE	5637 SKVARLA AVE	SKVARLA AVE	W	\$49,308.00
SKVARLA AVE	5703 SKVARLA AVE	5637 SKVARLA AVE	W	\$15,810.00
SKVARLA AVE	5715 SKVARLA AVE	5703 SKVARLA AVE	W	\$53,466.00
SKVARLA AVE	DUDLEY BLVD	5715 SKVARLA AVE	S	\$119,178.00
SKVARLA AVE	SKVARLA AVE	SKVARLA AVE	W	\$43,488.00
SKY PKWY			Total Cost for Street:	\$1,296,647.00
Survey Street	Start Street	End Street	Orientation	
SKY PKWY	1ST PKWY	2ND PKWY	S	\$80,570.00
SKY PKWY	2ND PKWY	3RD PKWY	W	\$91,310.00
SKY PKWY	3RD PKWY	4TH PKWY	S	\$19,480.00
SKY PKWY	3RD PKWY	NOVA PKWY	N	\$20,440.00
SKY PKWY	4TH PKWY	5TH PKWY	S	\$38,500.00
SKY PKWY	5530 SKY PKWY	65TH ST	W	\$98,516.00
SKY PKWY	5TH PKWY	6TH PKWY	S	\$105,520.00
SKY PKWY	65TH ST	SIDEWALK END	E	\$130,572.00
SKY PKWY	6TH PKWY	5530 SKY PKWY	S	\$255,902.00
SKY PKWY	KLINGON CT	NORTH PKWY	N	\$100,580.00
SKY PKWY	NORTH PKWY	4901 SKY PKWY	N	\$132,670.00
SKY PKWY	NOVA PKWY	NORTH PKWY	N	\$69,619.00
SKY PKWY	SIDEWALK START	KLINGON CT	N	\$152,968.00
SKYLAND CT			Total Cost for Street:	\$21,660.00
Survey Street	Start Street	End Street	Orientation	
SKYLAND CT	QUIET KNOLLS DR	SKYLAND CT	S	\$13,590.00
SKYLAND CT	SKYLAND CT	QUIET KNOLLS DR	N	\$8,070.00
SKYLES CT			Total Cost for Street:	\$68,982.00
Survey Street	Start Street	End Street	Orientation	
SKYLES CT	8800 SKYLES CT	CORNEJO WAY	S	\$25,600.00
SKYLES CT	SKYLES WAY	8801 SKYLES CT	N	\$43,382.00
SKYLES WAY			Total Cost for Street:	\$53,310.00
Survey Street	Start Street	End Street	Orientation	
SKYLES WAY	CORNEJO WAY	TAMARINDO BAY DR	S	\$20,210.00
SKYLES WAY	TAMARINDO BAY DR	SKYLES CT	N	\$33,100.00
SKYRIDGE DR			Total Cost for Street:	\$522,216.00
Survey Street	Start Street	End Street	Orientation	
SKYRIDGE DR	BEAUREGARD WAY	CLAIBORNE WAY	W	\$60,604.00
SKYRIDGE DR	BELLINGHAM WAY	BRETMOOR DR	S	\$93,072.00

Sacramento County

Access Compliance Survey Report - Sidewalks

Cost Summary

SKYRIDGE DR	BRETMOOR DR	GREENACRES WAY	N	\$87,712.00
SKYRIDGE DR	CLAIBORNE WAY	NORWAY DR	W	\$31,468.00
SKYRIDGE DR	GREENACRES WAY	STOKELY CT	E	\$50,332.00
SKYRIDGE DR	KENDRICK WAY	PERSHING AVE	E	\$45,696.00
SKYRIDGE DR	NORWAY DR	BELLINGHAM WAY	W	\$69,372.00
SKYRIDGE DR	PERSHING AVE	BEAUREGARD WAY	W	\$35,632.00
SKYRIDGE DR	STOKELY CT	KENDRICK WAY	E	\$48,328.00

SKYVIEW DR

Total Cost for Street: \$386,180.00

Survey Street	Start Street	End Street	Orientation	
SKYVIEW DR	6521 SKYVIEW DR	WOODLAKE HILLS DR	W	\$41,440.00
SKYVIEW DR	6529 SKYVIEW DR	6521 SKYVIEW DR	S	\$8,420.00
SKYVIEW DR	6537 SKYVIEW DR	6529 SKYVIEW DR	N	\$11,970.00
SKYVIEW DR	6538 SKYVIEW DR	6600 SKYVIEW DR	S	\$70,908.00
SKYVIEW DR	6600 SKYVIEW DR	GOLDEN CREST WAY	W	\$36,476.00
SKYVIEW DR	GOLDEN CREST WAY	WOODLAKE HILLS DR	W	\$62,800.00
SKYVIEW DR	NORTHWIND WAY	6537 SKYVIEW DR	N	\$75,968.00
SKYVIEW DR	WOODLAKE HILLS DR	NORTHWIND WAY	E	\$78,198.00

SKYWALKER CT

Total Cost for Street: \$62,880.00

Survey Street	Start Street	End Street	Orientation	
SKYWALKER CT	8378 SKYWALKER CT	8386 SKYWALKER CT	S	\$19,920.00
SKYWALKER CT	8390 SKYWALKER CT	SUNRISE GREENS DR	N	\$31,900.00
SKYWALKER CT	SUNRISE GREENS DR	8374 SKYWALKER CT	S	\$11,060.00

SKYWAY DR

Total Cost for Street: \$40,828.00

Survey Street	Start Street	End Street	Orientation	
SKYWAY DR	5000 SKYWAY DR	CEDARVILLAGE DR	E	\$23,612.00
SKYWAY DR	CEDARVILLAGE DR	4949 SKYWAY DR	W	\$17,216.00

SKYWOODS WAY

Total Cost for Street: \$56,160.00

Survey Street	Start Street	End Street	Orientation	
SKYWOODS WAY	DALEWOODS WAY	ROBINETTE RD	S	\$19,080.00
SKYWOODS WAY	POWER INN RD	DALEWOODS WAY	N	\$24,200.00
SKYWOODS WAY	ROBINETTE RD	TEMWOODS WAY	S	\$8,920.00
SKYWOODS WAY	TEMWOODS WAY	POWER INN RD	S	\$3,960.00

SLATE WAY

Total Cost for Street: \$80,896.00

Survey Street	Start Street	End Street	Orientation	
SLATE WAY	JAN DR	MARBLE WAY	S	\$41,088.00
SLATE WAY	MARBLE WAY	STONEWAY	N	\$18,768.00
SLATE WAY	STONEWAY	JAN DR	N	\$21,040.00

SLIGO CT

Total Cost for Street: \$59,226.00

Survey Street	Start Street	End Street	Orientation	
SLIGO CT	6208 SLIGO CT	MILKY WAY	W	\$33,040.00
SLIGO CT	MILKY WAY	6208 SLIGO CT	E	\$26,186.00

SLOAN DR

Total Cost for Street: \$466,528.00

Survey Street	Start Street	End Street	Orientation	
SLOAN DR	4213 SLOAN DR	ELKHORN BLVD	E	\$47,760.00
SLOAN DR	4216 SLOAN DR	LUMRY ST	S	\$148,382.00
SLOAN DR	ELKHORN BLVD	4216 SLOAN DR	W	\$51,964.00
SLOAN DR	LUMRY ST	WEDDIGEN WAY	S	\$38,784.00
SLOAN DR	WEDDIGEN WAY	4213 SLOAN DR	N	\$179,638.00

SMATHERS WAY**Total Cost for Street: \$343,426.00**

Survey Street	Start Street	End Street	Orientation	
SMATHERS WAY	GAZELLE CT	KURZ CIR	W	\$28,368.00
SMATHERS WAY	IMPALA WAY	NORTH AVE	E	\$100,776.00
SMATHERS WAY	KURZ CIR	IMPALA WAY	E	\$91,772.00
SMATHERS WAY	NORTH AVE	GAZELLE CT	W	\$122,510.00

SMITH FARM CT**Total Cost for Street: \$135,652.00**

Survey Street	Start Street	End Street	Orientation	
SMITH FARM CT	8222 SMITH FARM CT	OSGOOD WAY	S	\$66,900.00
SMITH FARM CT	BRAMHALL WAY	8222 SMITH FARM CT	N	\$68,752.00

SMITHFIELD WAY**Total Cost for Street: \$212,720.00**

Survey Street	Start Street	End Street	Orientation	
SMITHFIELD WAY	BRYDON WAY	WILDROSE WAY	W	\$112,180.00
SMITHFIELD WAY	WILDROSE WAY	BRYDON WAY	E	\$100,540.00

SMITHHART ST**Total Cost for Street: \$152,177.00**

Survey Street	Start Street	End Street	Orientation	
SMITHHART ST	6725 SMITHHART ST	CENTRAL AVE	W	\$36,432.00
SMITHHART ST	CENTRAL AVE	WOODMORE DR	W	\$72,780.00
SMITHHART ST	TARAMORE CT	CENTRAL AVE	E	\$22,525.00
SMITHHART ST	WOODMORE DR	TARAMORE CT	E	\$20,440.00

SMOKEWOOD CT**Total Cost for Street: \$595,413.78**

Survey Street	Start Street	End Street	Orientation	
SMOKEWOOD CT	WINDING OAK DR	WINDING OAK DR	E	\$595,413.78

SMOKY CT**Total Cost for Street: \$70,960.00**

Survey Street	Start Street	End Street	Orientation	
SMOKY CT	3116 SMOKY CT	CALDERA WAY	E	\$36,460.00
SMOKY CT	CALDERA WAY	3116 SMOKY CT	W	\$34,500.00

SNAFFLE BIT CT**Total Cost for Street: \$26,528.00**

Survey Street	Start Street	End Street	Orientation	
SNAFFLE BIT CT	4404 SNAFFLE BIT CT	TWIN TRAILS DR	S	\$11,248.00
SNAFFLE BIT CT	4408 SNAFFLE BIT CT	4404 SNAFFLE BIT CT	S	\$6,040.00
SNAFFLE BIT CT	TWIN TRAILS DR	4407 SNAFFLE BIT CT	N	\$9,240.00

SNEAD WAY**Total Cost for Street: \$148,752.00**

Survey Street	Start Street	End Street	Orientation	
SNEAD WAY	OMEARA DR	SORENSTAM DR	W	\$67,572.00
SNEAD WAY	SORENSTAM DR	OMEARA DR	E	\$81,180.00

SNIPES BLVD**Total Cost for Street: \$21,350.00**

Survey Street	Start Street	End Street	Orientation	
SNIPES BLVD	LAKE NATOMA DR	SNIPES BLVD	W	\$13,658.00
SNIPES BLVD	SNIPES BLVD	LAKE NATOMA DR	E	\$7,692.00

SNOW SPRING PL**Total Cost for Street: \$54,689.00**

Survey Street	Start Street	End Street	Orientation	
SNOW SPRING PL	5400 SNOW SPRING PL	BRYCEWOOD WAY	S	\$32,560.00
SNOW SPRING PL	BRYCEWOOD WAY	5400 SNOW SPRING PL	N	\$22,129.00

SNOWBERRY WAY**Total Cost for Street: \$3,017,867.85**

Survey Street	Start Street	End Street	Orientation	
---------------	--------------	------------	-------------	--

Sacramento County

Access Compliance Survey Report - Sidewalks

Cost Summary

SNOWBERRY WAY	9660 SNOWBERRY WAY	MORNINGLO LN	W	\$213,000.00
SNOWBERRY WAY	9663 SNOWBERRY WAY	BEACHWOOD DR	N	\$104,316.00
SNOWBERRY WAY	9668 SNOWBERRY WAY	9663 SNOWBERRY WAY	E	\$12,702.00
SNOWBERRY WAY	BEACHWOOD DR	9660 SNOWBERRY WAY	S	\$90,320.00
SNOWBERRY WAY	GLENCREST LN	SPINDRIFT LN	E	\$845,401.95
SNOWBERRY WAY	LAKE NATOMA DR	BEACHWOOD DR	S	\$30,828.00
SNOWBERRY WAY	MANGROVE CT	BEACHWOOD DR	S	\$30,496.00
SNOWBERRY WAY	MORNINGLO LN	GLENCREST LN	E	\$845,401.95
SNOWBERRY WAY	SPINDRIFT LN	BEACHWOOD DR	E	\$845,401.95

SNOWBIRD WAY

Total Cost for Street: \$275,920.00

Survey Street	Start Street	End Street	Orientation	
SNOWBIRD WAY	AMERICANA WAY	REDGOLD WAY	N	\$133,740.00
SNOWBIRD WAY	REDGOLD WAY	AMERICANA WAY	S	\$142,180.00

SODA SPRINGS WAY

Total Cost for Street: \$252,420.00

Survey Street	Start Street	End Street	Orientation	
SODA SPRINGS WAY	11546 SODA SPRINGS WAY	BIG FOUR WAY	W	\$21,420.00
SODA SPRINGS WAY	BIG FOUR WAY	COLD STREAM CT	E	\$21,100.00
SODA SPRINGS WAY	COLD STREAM CT	DONNER PEAK CT	N	\$53,100.00
SODA SPRINGS WAY	DONNER PEAK CT	PROSPECT HILL DR	N	\$47,460.00
SODA SPRINGS WAY	PROSPECT HILL DR	11546 SODA SPRINGS WAY	S	\$109,340.00

SOLANO WAY

Total Cost for Street: \$277,347.74

Survey Street	Start Street	End Street	Orientation	
SOLANO WAY	4628 SOLANO WAY	4636 SOLANO WAY	E	\$18,388.00
SOLANO WAY	PLANTATION DR	WINDING WAY	E	\$258,959.74

SOLARI WAY

Total Cost for Street: \$195,128.00

Survey Street	Start Street	End Street	Orientation	
SOLARI WAY	3437 SOLARI WAY	BRIARWOOD DR	W	\$66,280.00
SOLARI WAY	3441 SOLARI WAY	3437 SOLARI WAY	N	\$10,156.00
SOLARI WAY	3444 SOLARI WAY	3460 SOLARI WAY	S	\$26,456.00
SOLARI WAY	3460 SOLARI WAY	3468 SOLARI WAY	N	\$14,368.00
SOLARI WAY	3468 SOLARI WAY	WHITNEY AVE	E	\$18,888.00
SOLARI WAY	BRIARWOOD DR	EMDEE CT	E	\$20,064.00
SOLARI WAY	EMDEE CT	3444 SOLARI WAY	E	\$20,056.00
SOLARI WAY	WHITNEY AVE	3441 SOLARI WAY	W	\$18,860.00

SOLEDAD AVE

Total Cost for Street: \$460,921.00

Survey Street	Start Street	End Street	Orientation	
SOLEDAD AVE	44TH ST	ETHEL WAY	S	\$236,617.00
SOLEDAD AVE	45TH ST	44TH ST	N	\$57,240.00
SOLEDAD AVE	DEL NORTE BLVD	44TH ST	S	\$108,244.00
SOLEDAD AVE	ETHEL WAY	45TH ST	N	\$58,820.00

SOLEIL CT

Total Cost for Street: \$20,352.00

Survey Street	Start Street	End Street	Orientation	
SOLEIL CT	9045 SOLEIL CT	PEBBLE FIELD WAY	N	\$12,936.00
SOLEIL CT	PEBBLE FIELD WAY	9046 SOLEIL CT	S	\$7,416.00

SOLITUDE CT

Total Cost for Street: \$58,906.00

Survey Street	Start Street	End Street	Orientation	
SOLITUDE CT	8425 SOLITUDE CT	PALMERSON DR	E	\$35,131.00
SOLITUDE CT	PALMERSON DR	8425 SOLITUDE CT	W	\$23,775.00

SOMERSBY WAY**Total Cost for Street: \$136,850.00**

Survey Street	Start Street	End Street	Orientation	
SOMERSBY WAY	925 SOMERSBY WAY	ASHTON DR	W	\$58,950.00
SOMERSBY WAY	940 SOMERSBY WAY	960 SOMERSBY WAY	E	\$14,000.00
SOMERSBY WAY	960 SOMERSBY WAY	925 SOMERSBY WAY	W	\$10,690.00
SOMERSBY WAY	ASHTON DR	940 SOMERSBY WAY	E	\$53,210.00

SOMERSHIRE WAY**Total Cost for Street: \$32,784.00**

Survey Street	Start Street	End Street	Orientation	
SOMERSHIRE WAY	BRITTANY PARK DR	GLEN COVE WAY	S	\$19,588.00
SOMERSHIRE WAY	GLEN COVE WAY	BRITTANY PARK DR	N	\$13,196.00

SOMERVILLE WAY**Total Cost for Street: \$179,624.00**

Survey Street	Start Street	End Street	Orientation	
SOMERVILLE WAY	DEERPARK CIR	DEERPARK CIR	S	\$51,964.00
SOMERVILLE WAY	HILLHURST DR	DEERPARK CIR	S	\$32,512.00
SOMERVILLE WAY	PAPAYA DR	HILLHURST DR	N	\$95,148.00

SONIA AVE**Total Cost for Street: \$218,088.00**

Survey Street	Start Street	End Street	Orientation	
SONIA AVE	8550 SONIA AVE	ALMOND AVE	S	\$120,600.00
SONIA AVE	ALMOND AVE	8551 SONIA AVE	N	\$97,488.00

SONOMA HILLS WAY**Total Cost for Street: \$522,702.85**

Survey Street	Start Street	End Street	Orientation	
SONOMA HILLS WAY	8111 SONOMA HILLS WAY	MORGAN HILL WAY	E	\$19,810.00
SONOMA HILLS WAY	8115 SONOMA HILLS WAY	8111 SONOMA HILLS WAY	N	\$7,940.00
SONOMA HILLS WAY	8123 SONOMA HILLS WAY	8119 SONOMA HILLS WAY	S	\$7,565.00
SONOMA HILLS WAY	8201 SONOMA HILLS WAY	LUCIANO CT	E	\$16,715.00
SONOMA HILLS WAY	FRANZIA CT	8123 SONOMA HILLS WAY	E	\$26,240.00
SONOMA HILLS WAY	LAKESPRING WAY	8178 SONOMA HILLS WAY	E	\$14,860.00
SONOMA HILLS WAY	LARKSPRING WAY	MORGAN HILL WAY	S	\$315,132.85
SONOMA HILLS WAY	LUCIANO CT	FRANZIA CT	E	\$11,240.00
SONOMA HILLS WAY	MORGAN HILL WAY	8201 SONOMA HILLS WAY	N	\$82,100.00
SONOMA HILLS WAY	POINT LOMA WAY	LAKESPRING WAY	E	\$21,100.00

SONOMA VALLEY WAY**Total Cost for Street: \$159,397.00**

Survey Street	Start Street	End Street	Orientation	
SONOMA VALLEY WAY	8888 SONOMA VALLEY WAY	8968 SONOMA VALLEY WAY	S	\$56,709.00
SONOMA VALLEY WAY	8901 SONOMA VALLEY WAY	NAPA VALLEY WAY	W	\$19,812.00
SONOMA VALLEY WAY	8955 SONOMA VALLEY WAY	POPE VALLEY WAY	N	\$36,288.00
SONOMA VALLEY WAY	8968 SONOMA VALLEY WAY	NAPA VALLEY WAY	W	\$13,776.00
SONOMA VALLEY WAY	NAPA VALLEY WAY	8888 SONOMA VALLEY WAY	W	\$27,396.00
SONOMA VALLEY WAY	POPE VALLEY WAY	8901 SONOMA VALLEY WAY	N	\$5,416.00

SORENSEN WAY**Total Cost for Street: \$189,095.00**

Survey Street	Start Street	End Street	Orientation	
SORENSEN WAY	BOGAN WAY	THOMASINO WAY	S	\$99,060.00
SORENSEN WAY	THOMASINO WAY	BOGAN WAY	N	\$90,035.00

SORENSTAM DR**Total Cost for Street: \$898,910.00**

Survey Street	Start Street	End Street	Orientation	
SORENSTAM DR	AZINGER WAY	SERGIO WAY	N	\$76,412.00
SORENSTAM DR	COUPLES CT	PARNEVIK CT	E	\$44,954.00
SORENSTAM DR	FALDO CT	PAVIN CT	S	\$38,128.00

Sacramento County

Access Compliance Survey Report - Sidewalks

Cost Summary

SORENSTAM DR	GUSTAFON CT	COUPLES CT	E	\$53,020.00
SORENSTAM DR	JACOBSEN CT	KOYAMA CT	S	\$27,016.00
SORENSTAM DR	KOYAMA CT	MALLON CT	S	\$32,484.00
SORENSTAM DR	MALLON CT	WILDHAWK DR	S	\$55,589.00
SORENSTAM DR	MCGANN CT	SIDEWALK END	S	\$12,796.00
SORENSTAM DR	OMEARA DR	TIGERWOODS DR	N	\$58,422.00
SORENSTAM DR	PARNEVIK CT	7726 SORENSTAM DR	E	\$74,853.00
SORENSTAM DR	PAVIN CT	MCGANN CT	S	\$28,782.00
SORENSTAM DR	SABBATINI CT	OMEARA DR	W	\$181,086.00
SORENSTAM DR	SERGIO WAY	SNEAD WAY	N	\$59,701.00
SORENSTAM DR	SIDEWALK START	JACOBSEN CT	S	\$11,859.00
SORENSTAM DR	SNEAD WAY	VINEYARD RD	N	\$13,596.00
SORENSTAM DR	TIGERWOODS DR	SABBATINI CT	W	\$74,692.00
SORENSTAM DR	VINEYARD RD	FALDO CT	S	\$7,182.00
SORENSTAM DR	WILDHAWK DR	GUSTAFON CT	E	\$48,338.00

SOTHEBY CT

Total Cost for Street: \$78,912.00

Survey Street	Start Street	End Street	Orientation	
SOTHEBY CT	8700 SOTHEBY CT	8734 SOTHEBY CT	W	\$16,504.00
SOTHEBY CT	8713 SOTHEBY CT	ILLINOIS AVE	N	\$27,768.00
SOTHEBY CT	8734 SOTHEBY CT	8713 SOTHEBY CT	E	\$17,240.00
SOTHEBY CT	ILLINOIS AVE	8700 SOTHEBY CT	S	\$17,400.00

SOTNIP RD

Total Cost for Street: \$74,812.00

Survey Street	Start Street	End Street	Orientation	
SOTNIP RD	KENMAR RD	SOTNIP RD	S	\$74,812.00

SOUCRAN CT

Total Cost for Street: \$43,216.00

Survey Street	Start Street	End Street	Orientation	
SOUCRAN CT	8350 SOUCRAN CT	SEBASTIANI WAY	W	\$20,224.00
SOUCRAN CT	8355 SOUCRAN CT	8351 SOUCRAN CT	E	\$18,384.00
SOUCRAN CT	SEBASTIANI WAY	8359 SOUCRAN CT	E	\$4,608.00

SOULES WAY

Total Cost for Street: \$137,110.00

Survey Street	Start Street	End Street	Orientation	
SOULES WAY	7545 SOULES WAY	ELFRIEDE WAY	E	\$10,360.00
SOULES WAY	ELFRIEDE WAY	SIEGFRIED CT	E	\$26,820.00
SOULES WAY	POMEGRANATE AVE	7544 SOULES WAY	W	\$77,310.00
SOULES WAY	SIEGFRIED CT	POMEGRANATE AVE	E	\$22,620.00

SOUTH PKWY

Total Cost for Street: \$510,413.00

Survey Street	Start Street	End Street	Orientation	
SOUTH PKWY	7720 SOUTH PKWY	7725 SOUTH PKWY	N	\$23,396.00
SOUTH PKWY	7725 SOUTH PKWY	CENTER PKWY	S	\$69,304.00
SOUTH PKWY	CENTER PKWY	L PKWY	S	\$121,186.00
SOUTH PKWY	CIRCLE PKWY	K PKWY	N	\$26,980.00
SOUTH PKWY	EAST PKWY	7720 SOUTH PKWY	W	\$52,057.00
SOUTH PKWY	K PKWY	CENTER PKWY	N	\$107,860.00
SOUTH PKWY	L PKWY	CIRCLE PKWY	S	\$109,630.00

SOUTHAMPTON WAY

Total Cost for Street: \$171,010.00

Survey Street	Start Street	End Street	Orientation	
SOUTHAMPTON WAY	GREEN TREE DR	TURNBRIDGE DR	E	\$82,690.00
SOUTHAMPTON WAY	TURNBRIDGE DR	GREEN TREE DR	W	\$88,320.00

SOUTHBREEZE DR**Total Cost for Street: \$657,994.00**

Survey Street	Start Street	End Street	Orientation	
SOUTHBREEZE DR	EASTBREEZE CIR	EASTBREEZE CIR	E	\$119,236.00
SOUTHBREEZE DR	GERBER RD	WESTBREEZE AVE	W	\$146,668.00
SOUTHBREEZE DR	GOLDEN ROSE WAY	SUNNY BREEZE WAY	E	\$38,432.00
SOUTHBREEZE DR	ROSE PETAL WAY	WHITE ROSE CT	E	\$66,568.00
SOUTHBREEZE DR	SUNNY BREEZE WAY	EASTBREEZE CIR	E	\$24,915.00
SOUTHBREEZE DR	TIOGAWOODS DR	ROSE PETAL WAY	E	\$22,445.00
SOUTHBREEZE DR	WESTBREEZE AVE	WESTERN SUN WAY	W	\$130,030.00
SOUTHBREEZE DR	WESTERN SUN WAY	TIOGAWOODS DR	W	\$76,548.00
SOUTHBREEZE DR	WHITE ROSE CT	GOLDEN ROSE WAY	E	\$33,152.00

SOUTHCLIFF DR**Total Cost for Street: \$432,870.00**

Survey Street	Start Street	End Street	Orientation	
SOUTHCLIFF DR	7656 SOUTHCLIFF DR	TOBIA WAY	S	\$18,468.00
SOUTHCLIFF DR	7765 SOUTHCLIFF DR	MINNESOTA AVE	N	\$124,218.00
SOUTHCLIFF DR	FAIR OAKS BLVD	7656 SOUTHCLIFF DR	W	\$60,129.00
SOUTHCLIFF DR	MINNESOTA AVE	TOBIA WAY	S	\$119,308.00
SOUTHCLIFF DR	SOUTHCLIFF DR	FAIR OAKS BLVD	E	\$97,307.00
SOUTHCLIFF DR	TOBIA WAY	7762 SOUTHCLIFF DR	S	\$13,440.00

SOUTHEAST PKWY**Total Cost for Street: \$193,650.00**

Survey Street	Start Street	End Street	Orientation	
SOUTHEAST PKWY	CIRCLE PKWY	J PKWY	N	\$29,400.00
SOUTHEAST PKWY	EAST PKWY	J PKWY	S	\$46,280.00
SOUTHEAST PKWY	H PKWY	I PKWY	S	\$18,310.00
SOUTHEAST PKWY	I PKWY	EAST PKWY	S	\$49,540.00
SOUTHEAST PKWY	J PKWY	CIRCLE PKWY	S	\$50,120.00

SOUTHFIELDS CIR**Total Cost for Street: \$460,165.00**

Survey Street	Start Street	End Street	Orientation	
SOUTHFIELDS CIR	8278 SOUTHFIELDS CIR	8328 SOUTHFIELDS CIR	W	\$28,020.00
SOUTHFIELDS CIR	8281 SOUTHFIELDS CIR	COUNTRY PARK DR	N	\$87,165.00
SOUTHFIELDS CIR	8321 SOUTHFIELDS CIR	8281 SOUTHFIELDS CIR	E	\$63,280.00
SOUTHFIELDS CIR	8328 SOUTHFIELDS CIR	COUNTRY PARK DR	N	\$112,290.00
SOUTHFIELDS CIR	COUNTRY PARK DR	8325 SOUTHFIELDS CIR	S	\$169,410.00

SOUTHLAND CT**Total Cost for Street: \$91,399.00**

Survey Street	Start Street	End Street	Orientation	
SOUTHLAND CT	7788 SOUTHLAND CT	SOUTHLAND WAY	E	\$50,337.00
SOUTHLAND CT	LA VINA WAY	7784 SOUTHLAND CT	W	\$41,062.00

SOUTHLAND WAY**Total Cost for Street: \$141,869.00**

Survey Street	Start Street	End Street	Orientation	
SOUTHLAND WAY	7714 TIOGA WOODS DR	LA VINA WAY	W	\$23,457.00
SOUTHLAND WAY	7721 SOUTHLAND WAY	TIOGAWOODS DR	N	\$43,816.00
SOUTHLAND WAY	SOUTHLAND CT	7725 SOUTHLAND WAY	E	\$45,684.00
SOUTHLAND WAY	TIOGAWOODS DR	7714 SOUTHLAND WAY	S	\$28,912.00

SOUTHWEST AVE**Total Cost for Street: \$206,715.00**

Survey Street	Start Street	End Street	Orientation	
SOUTHWEST AVE	5108 SOUTHWEST AVE	STOCKTON BLVD	S	\$89,095.00
SOUTHWEST AVE	NINA WAY	5108 SOUTHWEST AVE	N	\$4,760.00
SOUTHWEST AVE	STOCKTON BLVD	NINA WAY	N	\$112,860.00

SOUTHWICK WAY**Total Cost for Street: \$136,370.00**

Survey Street	Start Street	End Street	Orientation	
SOUTHWICK WAY	ASHTON DR	BAILEY WAY	W	\$71,520.00
SOUTHWICK WAY	BAILEY WAY	ASHTON DR	E	\$64,850.00

SOUTHWOOD WAY**Total Cost for Street: \$303,905.00**

Survey Street	Start Street	End Street	Orientation	
SOUTHWOOD WAY	6916 SOUTHWOOD WAY	6932 SOUTHWOOD WAY	S	\$25,480.00
SOUTHWOOD WAY	6919 SOUTHWOOD WAY	SUNNYSLOPE DR	E	\$20,120.00
SOUTHWOOD WAY	6931 SOUTHWOOD WAY	6919 SOUTHWOOD WAY	N	\$41,220.00
SOUTHWOOD WAY	6950 SOUTHWOOD WAY	RIMROCK DR	S	\$24,780.00
SOUTHWOOD WAY	CHANDLER DR	SUANNE CT	W	\$21,880.00
SOUTHWOOD WAY	RIMROCK DR	6949 SOUTHWOOD WAY	N	\$28,070.00
SOUTHWOOD WAY	SUANNE CT	SUNNYSLOPE DR	W	\$38,000.00
SOUTHWOOD WAY	SUNNYSLOPE DR	6912 SOUTHWOOD WAY	W	\$104,355.00

SOWBERRY CT**Total Cost for Street: \$14,352.00**

Survey Street	Start Street	End Street	Orientation	
SOWBERRY CT	POINSETTIA DR	SOWBERRY CT	N	\$6,904.00
SOWBERRY CT	SOWBERRY CT	POINSETTIA DR	S	\$7,448.00

SPANISH WELLS CT**Total Cost for Street: \$34,720.00**

Survey Street	Start Street	End Street	Orientation	
SPANISH WELLS CT	8173 SPANISH WELLS CT	VISALIA WAY	E	\$19,020.00
SPANISH WELLS CT	VISALIA WAY	8172 SPANISH WELLS CT	W	\$15,700.00

SPANOS CT**Total Cost for Street: \$168,586.00**

Survey Street	Start Street	End Street	Orientation	
SPANOS CT	HOWE AVE	SPANOS CT	N	\$95,010.00
SPANOS CT	SPANOS CT	HOWE AVE	S	\$73,576.00

SPARKS WAY**Total Cost for Street: \$230,420.00**

Survey Street	Start Street	End Street	Orientation	
SPARKS WAY	2630 TOPEKA WAY	TOPEKA WAY	S	\$7,620.00
SPARKS WAY	9328 SPARKS WAY	2630 TOPEKA WAY	W	\$27,340.00
SPARKS WAY	9345 SPARKS WAY	9328 SPARKS WAY	E	\$30,600.00
SPARKS WAY	MIRA DEL RIO DR	9345 SPARKS WAY	N	\$71,440.00
SPARKS WAY	TOPEKA WAY	MIRA DEL RIO DR	S	\$93,420.00

SPARROW CT**Total Cost for Street: \$94,408.00**

Survey Street	Start Street	End Street	Orientation	
SPARROW CT	WALNUT AVE	WALNUT AVE	W	\$94,408.00

SPARTAN WAY**Total Cost for Street: \$70,755.00**

Survey Street	Start Street	End Street	Orientation	
SPARTAN WAY	3444 SPARTAN WAY	PICTURE WAY	E	\$6,360.00
SPARTAN WAY	PICTURE WAY	ROSEMONT DR	E	\$25,230.00
SPARTAN WAY	ROSEMONT DR	3440 SPARTAN WAY	W	\$39,165.00

SPEARBERRY WAY**Total Cost for Street: \$95,445.00**

Survey Street	Start Street	End Street	Orientation	
SPEARBERRY WAY	STEVENSON AVE	WHEATLAND DR	W	\$57,080.00
SPEARBERRY WAY	THORNFIELD DR	STEVENSON AVE	E	\$17,930.00
SPEARBERRY WAY	WHEATLAND DR	THORNFIELD DR	E	\$20,435.00

SPECKLE WAY**Total Cost for Street: \$695,868.00**

Survey Street	Start Street	End Street	Orientation	
SPECKLE WAY	6920 SPECKLE WAY	REDHEAD WAY	NW	\$47,984.00
SPECKLE WAY	BLUE DUCK WAY	SPRIG DR	N	\$31,648.00
SPECKLE WAY	REDHEAD WAY	6920 SPECKLE WAY	SE	\$298,172.00
SPECKLE WAY	SPRIG DR	REDHEAD WAY	SE	\$318,064.00

SPEILBERG WAY**Total Cost for Street: \$229,465.00**

Survey Street	Start Street	End Street	Orientation	
SPEILBERG WAY	8104 SPEILBERG WAY	8108 SPEILBERG WAY	S	\$3,040.00
SPEILBERG WAY	8108 SPEILBERG WAY	8128 SPEILBERG WAY	E	\$23,600.00
SPEILBERG WAY	8117 SPEILBERG WAY	POWER INN RD	N	\$4,920.00
SPEILBERG WAY	8128 SPEILBERG WAY	ORABELLE CT	S	\$19,280.00
SPEILBERG WAY	8133 SPEILBERG WAY	8117 SPEILBERG WAY	E	\$25,765.00
SPEILBERG WAY	IONA WAY	8137 SPEILBERG WAY	N	\$93,060.00
SPEILBERG WAY	ORABELLE CT	IONA WAY	S	\$51,340.00
SPEILBERG WAY	POWER INN RD	8104 SPEILBERG RD	S	\$8,460.00

SPELLBINDER CT**Total Cost for Street: \$167,220.00**

Survey Street	Start Street	End Street	Orientation	
SPELLBINDER CT	4521 SPELLBINDER CT	ROSE PARADE WAY	E	\$58,180.00
SPELLBINDER CT	4529 SPELLBINDER CT	4521 SPELLBINDER CT	E	\$18,170.00
SPELLBINDER CT	ROSE PARADE WAY	4529 SPELLBINDER CT	W	\$90,870.00

SPENCER WAY**Total Cost for Street: \$164,793.07**

Survey Street	Start Street	End Street	Orientation	
SPENCER WAY	3833 SPENCER WAY	RIO TINTO AVE	E	\$28,552.00
SPENCER WAY	3861 SPENCER WAY	3833 SPENCER WAY	W	\$73,360.00
SPENCER WAY	RIO TINTO AVE	3860 SPENCER WAY	E	\$62,881.07

SPENGLER DR**Total Cost for Street: \$774,881.24**

Survey Street	Start Street	End Street	Orientation	
SPENGLER DR	8320 SPENGLER DR	8324 SPENGLER DR	E	\$11,532.00
SPENGLER DR	8326 SPENGLER DR	8330 SPENGLER DR	W	\$9,220.00
SPENGLER DR	8330 SPENGLER DR	8346 SPENGLER DR	N	\$30,180.00
SPENGLER DR	8346 SPENGLER DR	8350 SPENGLER DR	E	\$18,728.00
SPENGLER DR	8350 SPENGLER DR	8356 SPENGLER DR	W	\$13,696.00
SPENGLER DR	8356 SPENGLER DR	AUBERRY DR	N	\$28,956.00
SPENGLER DR	ALPINMEAD CIR	ALPINMEAD CIR	W	\$50,552.00
SPENGLER DR	AUBERRY DR	ELKPOINT CT	S	\$26,660.00
SPENGLER DR	CLIFFCREST DR	8320 SPENGLER DR	N	\$57,056.00
SPENGLER DR	CUTLER WAY	YERMO WAY	W	\$85,420.00
SPENGLER DR	ELKPOINT CT	CLIFFCREST DR	S	\$63,576.00
SPENGLER DR	HONEYCOMB WAY	OLANDER WAY	W	\$32,856.00
SPENGLER DR	MATISSE CT	TRIMMER WAY	E	\$28,366.24
SPENGLER DR	MONDAVI CT	TAWNY CT	E	\$20,612.00
SPENGLER DR	OLANDER WAY	CLIFFCREST DR	N	\$50,415.00
SPENGLER DR	SIDEWALK START	TRIMMER WAY	E	\$8,400.00
SPENGLER DR	STEVENSON AVE	WHEATLAND DR	W	\$57,630.00
SPENGLER DR	TAWNY CT	MATISSE CT	E	\$21,516.00
SPENGLER DR	TRIMMER WAY	ALPINMEAD CIR	W	\$25,680.00
SPENGLER DR	WHEATLAND DR	CUTLER WAY	W	\$105,340.00
SPENGLER DR	YERMO WAY	TRIMMER WAY	W	\$28,490.00

SPICA PKWY**Total Cost for Street: \$224,060.00**

Survey Street	Start Street	End Street	Orientation	
SPICA PKWY	2ND PKWY	ALTAIR PKWY	S	\$56,585.00
SPICA PKWY	3RD PKWY	2ND PKWY	N	\$85,515.00
SPICA PKWY	4901 SPICA PKWY	2ND PKWY	S	\$42,680.00
SPICA PKWY	ALTAIR PKWY	URSA PKWY	N	\$22,960.00
SPICA PKWY	URSA PKWY	3RD PKWY	S	\$16,320.00

SPICER DR**Total Cost for Street: \$389,494.50**

Survey Street	Start Street	End Street	Orientation	
SPICER DR	6920 KERMIT LN	6920 KERMIT LN	N	\$6,488.00
SPICER DR	BROOKCREST WAY	KERMIT LN	N	\$383,006.50

SPILSBY CT**Total Cost for Street: \$57,028.00**

Survey Street	Start Street	End Street	Orientation	
SPILSBY CT	9281 SPILSBY CT	RENDHAM WAY	N	\$29,164.00
SPILSBY CT	RENDHAM WAY	9280 SPILSBY CT	S	\$27,864.00

SPIRAEA CT**Total Cost for Street: \$17,768.00**

Survey Street	Start Street	End Street	Orientation	
SPIRAEA CT	9227 SPIRAEA CT	REDWOOD IVY WAY	N	\$2,812.00
SPIRAEA CT	9235 SPIRAEA CT	9227 SPIRAEA CT	N	\$2,480.00
SPIRAEA CT	REDWOOD IVY WAY	9235 SPIRAEA CT	S	\$12,476.00

SPLENDER WAY**Total Cost for Street: \$102,316.00**

Survey Street	Start Street	End Street	Orientation	
SPLENDER WAY	FALL VALLEY WAY	GOLDENLEAF WAY	N	\$32,296.00
SPLENDER WAY	GOLDENLEAF WAY	FALL VALLEY WAY	S	\$70,020.00

SPLIT RAIL WAY**Total Cost for Street: \$94,529.00**

Survey Street	Start Street	End Street	Orientation	
SPLIT RAIL WAY	GOLDEN POPPY CT	W SAVONA DR	E	\$25,633.00
SPLIT RAIL WAY	SILVER MEADOW CT	GOLDEN POPPY CT	E	\$25,392.00
SPLIT RAIL WAY	W SAVONA DR	SILVER MEADOW WAY	W	\$43,504.00

SPORTS DR**Total Cost for Street: \$626,425.00**

Survey Street	Start Street	End Street	Orientation	
SPORTS DR	GATEWAY PARK BLVD	SPORTS DR	S	\$257,864.00
SPORTS DR	N MARKET BLVD	SPORTS DR	E	\$99,388.00
SPORTS DR	SPORTS DR	N MARKET BLVD	W	\$269,173.00

SPREADING OAK CT**Total Cost for Street: \$52,918.00**

Survey Street	Start Street	End Street	Orientation	
SPREADING OAK CT	5501 SPREADING OAK CT	PABLO DR	S	\$30,322.00
SPREADING OAK CT	PABLO DR	5501 SPREADING OAK CT	N	\$22,596.00

SPRIG DR**Total Cost for Street: \$968,579.00**

Survey Street	Start Street	End Street	Orientation	
SPRIG DR	BLACK DUCK WAY	BLUEBILL WAY	W	\$113,648.00
SPRIG DR	BLUEBILL WAY	BUTTERBALL WAY	W	\$152,684.00
SPRIG DR	BUTTERBALL WAY	DON JULIO BLVD	W	\$72,556.00
SPRIG DR	DON JULIO BLVD	SPECKLE WAY	E	\$23,264.00
SPRIG DR	ELKHORN BLVD	BLACK DUCK WAY	W	\$29,880.00
SPRIG DR	GOLDEN ASPEN DR	ELKHORN BLVD	W	\$125,560.00
SPRIG DR	PRETENTIOUS WAY	GOLDEN ASPEN DR	E	\$88,700.00

Sacramento County

Access Compliance Survey Report - Sidewalks

Cost Summary

SPRIG DR	REDHEAD WAY	ELKHORN BLVD	E	\$86,758.00
SPRIG DR	SPECKLE WAY	REDHEAD WAY	E	\$275,529.00

SPRING GLEN DR				Total Cost for Street:	\$415,636.00
Survey Street	Start Street	End Street	Orientation		
SPRING GLEN DR	NIESSEN WAY	SUNBONNET DR	E		\$36,920.00
SPRING GLEN DR	SUNBONNET DR	SUNRISE EAST WAY	W		\$174,376.00
SPRING GLEN DR	SUNRISE EAST WAY	WALNUT VILLA WAY	W		\$23,280.00
SPRING GLEN DR	WALNUT HILLS WAY	NIESSEN WAY	E		\$121,000.00
SPRING GLEN DR	WALNUT VILLA WAY	WALNUT HILLS WAY	W		\$60,060.00

SPRING RAIN WAY				Total Cost for Street:	\$42,620.00
Survey Street	Start Street	End Street	Orientation		
SPRING RAIN WAY	6422 SPRING RAIN WAY	WOODLAKE HILLS DR	E		\$17,920.00
SPRING RAIN WAY	WOODLAKE HILLS DR	6423 SPRING RAIN WAY	W		\$24,700.00

SPRING ROSE WAY				Total Cost for Street:	\$136,684.00
Survey Street	Start Street	End Street	Orientation		
SPRING ROSE WAY	3421 SPRING ROSE WAY	3401 SPRING ROSE WAY	E		\$34,068.00
SPRING ROSE WAY	3535 SPRING ROSE WAY	3421 SPRING ROSE WAY	E		\$41,304.00
SPRING ROSE WAY	3540 SPRING ROSE WAY	GARDEN ROSE DR	N		\$6,152.00
SPRING ROSE WAY	GARDEN ROSE DR	3535 SPRING ROSE WAY	S		\$6,656.00
SPRING ROSE WAY	HARVEST ROSE WAY	3540 SPRING ROSE WAY	W		\$12,200.00
SPRING ROSE WAY	HARVEST VIEW WAY	RIVER ROSE WAY	W		\$11,612.00
SPRING ROSE WAY	RIVER ROSE WAY	ROSE VISTA WAY	W		\$6,152.00
SPRING ROSE WAY	ROSE VISTA WAY	HARVEST ROSE WAY	W		\$18,540.00

SPRINGGARDEN WAY				Total Cost for Street:	\$243,810.00
Survey Street	Start Street	End Street	Orientation		
SPRINGGARDEN WAY	7966 SPRINGGARDEN WAY	MARJON WAY	S		\$1,400.00
SPRINGGARDEN WAY	7995 SPRINGGARDEN WAY	7967 SPRINGGARDEN WAY	N		\$11,800.00
SPRINGGARDEN WAY	8024 SPRINGGARDEN WAY	DAISY HOLLOW CT	W		\$24,560.00
SPRINGGARDEN WAY	DAISY HOLLOW CT	STEVENSON AVE	W		\$28,540.00
SPRINGGARDEN WAY	FLOXTREE CT	7997 SPRINGGARDEN WAY	N		\$56,710.00
SPRINGGARDEN WAY	MARJON WAY	NEISA WAY	S		\$5,390.00
SPRINGGARDEN WAY	NEISA WAY	8020 SPRINGGARDEN WAY	S		\$50,390.00
SPRINGGARDEN WAY	STEVENSON AVE	FLOXTREE CT	E		\$65,020.00

SPRINGFIELD WAY				Total Cost for Street:	\$397,314.00
Survey Street	Start Street	End Street	Orientation		
SPRINGFIELD WAY	4920 SPRINGFIELD WAY	WALNUT AVE	S		\$106,209.00
SPRINGFIELD WAY	COLLEGE OAK DR	4920 SPRINGFIELD WAY	S		\$91,990.00
SPRINGFIELD WAY	DARKWOODS CT	COLLEGE OAK DR	N		\$101,924.00
SPRINGFIELD WAY	WALNUT AVE	DARKWOODS CT	N		\$97,191.00

SPRINGHAVEN CIR				Total Cost for Street:	\$299,769.00
Survey Street	Start Street	End Street	Orientation		
SPRINGHAVEN CIR	6021 SPRINGHAVEN CIR	WALERGA RD	NW		\$5,936.00
SPRINGHAVEN CIR	6052 SPRINGHAVEN CIR	6055 SPRINGHAVEN CIR	N		\$7,792.00
SPRINGHAVEN CIR	6055 SPRINGHAVEN CIR	6021 SPRINGHAVEN CIR	SW		\$67,760.00
SPRINGHAVEN CIR	6071 SPRINGHAVEN CIR	OAKHOLLOW DR	SW		\$71,302.00
SPRINGHAVEN CIR	6084 SPRINGHAVEN CIR	6071 SPRINGHAVEN CIR	NE		\$37,985.00
SPRINGHAVEN CIR	OAKHOLLOW DR	6052 SPRINGHAVEN CIR	NE		\$108,994.00

SPRINGHILLS WAY**Total Cost for Street: \$285,760.00**

Survey Street	Start Street	End Street	Orientation	
SPRINGHILLS WAY	8750 SPRINGHILLS WAY	8758 SPRINGHILLS WAY	W	\$41,060.00
SPRINGHILLS WAY	8758 SPRINGHILLS WAY	8770 SPRINGHILLS WAY	S	\$14,540.00
SPRINGHILLS WAY	8770 SPRINGHILLS WAY	BEECH AVE	S	\$106,580.00
SPRINGHILLS WAY	8771 SPRINGHILLS WAY	WESTHAVEN DR	E	\$27,140.00
SPRINGHILLS WAY	BEECH AVE	8771 SPRINGHILLS WAY	N	\$96,440.00

SPRINGWOOD DR**Total Cost for Street: \$111,823.00**

Survey Street	Start Street	End Street	Orientation	
SPRINGWOOD DR	EASTRIDGE DR	WOODFOREST DR	E	\$56,784.00
SPRINGWOOD DR	WOODFOREST DR	EASTRIDGE DR	W	\$55,039.00

SPRUCE AVE**Total Cost for Street: \$303,979.00**

Survey Street	Start Street	End Street	Orientation	
SPRUCE AVE	GARFIELD AVE	MILLHOUSE PL	E	\$93,180.00
SPRUCE AVE	MILLHOUSE PL	END OF SIDEWALK	E	\$23,340.00
SPRUCE AVE	SHENANDOAH DR	SILVER STRAND WAY	W	\$112,112.00
SPRUCE AVE	SHILOH WAY	SHENANDOAH DR	W	\$75,347.00

SPRUCE HILL CT**Total Cost for Street: \$63,829.00**

Survey Street	Start Street	End Street	Orientation	
SPRUCE HILL CT	3153 SPRUCE HILL CT	8749 SPRUCE RIDGE WAY	N	\$30,841.00
SPRUCE HILL CT	COPPER CANYON WAY	3153 SPRUCE HILL CT	S	\$32,988.00

SPRUCE RIDGE WAY**Total Cost for Street: \$124,236.00**

Survey Street	Start Street	End Street	Orientation	
SPRUCE RIDGE WAY	8720 SPRUCE RIDGE WAY	COPPER CANYON WAY	S	\$10,909.00
SPRUCE RIDGE WAY	8729 SPRUCE RIDGE WAY	UPHILL WAY	W	\$9,164.00
SPRUCE RIDGE WAY	8749 SPRUCE RIDGE WAY	8729 SPRUCE RIDGE WAY	N	\$18,152.00
SPRUCE RIDGE WAY	PEPPERRIDGE DR	8720 SPRUCE RIDGE WAY	E	\$64,294.00
SPRUCE RIDGE WAY	UPHILL WAY	PEPPERRIDGE DR	W	\$21,717.00

SPRUCEWOOD CT**Total Cost for Street: \$42,580.00**

Survey Street	Start Street	End Street	Orientation	
SPRUCEWOOD CT	4601 SPRUCEWOOD CT	LIVINGSTON WAY	W	\$21,700.00
SPRUCEWOOD CT	LIVINGSTON WAY	4601 SPRUCEWOOD CT	E	\$20,880.00

SPUMANTE CT**Total Cost for Street: \$48,303.00**

Survey Street	Start Street	End Street	Orientation	
SPUMANTE CT	8040 SPUMANTE CT	SANTENAY WAY	W	\$23,480.00
SPUMANTE CT	SANTENAY WAY	8041 SPUMANTE CT	E	\$24,823.00

SQUADRON CT**Total Cost for Street: \$9,180.00**

Survey Street	Start Street	End Street	Orientation	
SQUADRON CT	4820 SQUADRON CT	ERLE BLUNDEN WAY	E	\$9,180.00

SQUAW VALLEY WAY**Total Cost for Street: \$196,216.00**

Survey Street	Start Street	End Street	Orientation	
SQUAW VALLEY WAY	FEATHER RIVER WAY	PAYETTE DR	S	\$86,820.00
SQUAW VALLEY WAY	PAYETTE DR	POINT REYES WAY	N	\$33,780.00
SQUAW VALLEY WAY	POINT REYES WAY	TUOLUMNE DR	N	\$60,356.00
SQUAW VALLEY WAY	TUOLUMNE DR	FEATHER RIVER WAY	S	\$15,260.00

SQUIREWOOD CT**Total Cost for Street: \$45,600.00**

Survey Street	Start Street	End Street	Orientation	
---------------	--------------	------------	-------------	--

Sacramento County

Access Compliance Survey Report - Sidewalks

Cost Summary

SQUIREWOOD CT	8070 SQUIREWOOD CT	WILLOW GROVE WAY	W	\$31,420.00
SQUIREWOOD CT	WILLOW GROVE WAY	8071 SQUIREWOOD CT	E	\$14,180.00

STABLER CT

Total Cost for Street: \$17,460.00

Survey Street	Start Street	End Street	Orientation	
STABLER CT	7769 STABLER CT	HEMINGWAY DR	E	\$14,140.00
STABLER CT	HEMINGWAY DR	7764 STABLER CT	W	\$3,320.00

STACY AVE

Total Cost for Street: \$1,665,235.00

Survey Street	Start Street	End Street	Orientation	
STACY AVE	5910 STACY AVE	6126 STACY AVE	N	\$50,654.00
STACY AVE	5919 STACY AVE	TANGERINE AVE	W	\$17,904.00
STACY AVE	6003 STACY AVE	5919 STACY AVE	S	\$13,360.00
STACY AVE	6123 STACY AVE	6003 STACY AVE	S	\$55,976.00
STACY AVE	6126 STACY AVE	CITRUS AVE	S	\$133,849.00
STACY AVE	6515 STACY AVE	CITRUS AVE	N	\$3,308.00
STACY AVE	6620 STACY AVE	6620 STACY AVE	N	\$19,008.00
STACY AVE	CITRUS AVE	6515 STACY AVE	S	\$767,117.12
STACY AVE	STOCKTON BLVD	CITRUS AVE	N	\$571,090.88
STACY AVE	TANGERINE AVE	5910 STACY AVE	E	\$32,968.00

STAGHORN CT

Total Cost for Street: \$62,136.00

Survey Street	Start Street	End Street	Orientation	
STAGHORN CT	8449 STAGHORN CT	BLACK EAGLE DR	N	\$25,471.00
STAGHORN CT	BLACK EAGLE DR	8449 STAGHORN CT	S	\$36,665.00

STAGS LEAP CT

Total Cost for Street: \$35,205.00

Survey Street	Start Street	End Street	Orientation	
STAGS LEAP CT	8059 STAGS LEAP CT	BEAULIEU WAY	E	\$21,801.00
STAGS LEAP CT	BEAULIEU WAY	8058 STAGS LEAP CT	W	\$13,404.00

STAHL CT

Total Cost for Street: \$45,572.00

Survey Street	Start Street	End Street	Orientation	
STAHL CT	2338 STAHL CT	LINDAY WAY	W	\$21,032.00
STAHL CT	LINDAY WAY	2338 STAHL CT	E	\$24,540.00

STALLON WAY

Total Cost for Street: \$187,840.00

Survey Street	Start Street	End Street	Orientation	
STALLON WAY	LA MANCHA WAY	TELFER WAY	N	\$96,030.00
STALLON WAY	TELFER WAY	LA MANCHA WAY	S	\$91,810.00

STAMP MILL CT

Total Cost for Street: \$106,744.00

Survey Street	Start Street	End Street	Orientation	
STAMP MILL CT	2620 STAMP MILL CT	KENNETH AVE	E	\$44,740.00
STAMP MILL CT	KENNETH AVE	2620 STAMP MILL CT	W	\$62,004.00

STAMPER WAY

Total Cost for Street: \$161,240.00

Survey Street	Start Street	End Street	Orientation	
STAMPER WAY	CHANDLER DR	GILMOUR CT	E	\$28,405.00
STAMPER WAY	DINSMORE WAY	LAWNWOOD DR	E	\$19,400.00
STAMPER WAY	GILMOUR CT	DINSMORE WAY	E	\$21,880.00
STAMPER WAY	LAWNWOOD DR	CHANDLER DR	W	\$91,555.00

STANFIELD CT

Total Cost for Street: \$58,866.00

Survey Street	Start Street	End Street	Orientation	
STANFIELD CT	7446 STANFIELD CT	SCOTTSDALE DR	E	\$30,844.00

Sacramento County

Access Compliance Survey Report - Sidewalks

Cost Summary

STANFIELD CT	SCOTTSDALE DR	7442 STANFIELD CT	W	\$28,022.00
--------------	---------------	-------------------	---	-------------

STANFORD OAK DR Total Cost for Street: \$786,774.00

Survey Street	Start Street	End Street	Orientation	
STANFORD OAK DR	ANDREA BLVD	WOODRICK WAY	S/W	\$104,238.00
STANFORD OAK DR	BRYCE CANYON PL	LORELLA WAY	W	\$36,546.00
STANFORD OAK DR	CATAMARAN DR	ANDREA BLVD	E/N	\$66,328.00
STANFORD OAK DR	HINCKLEY CT	BRYCE CANYON PL	E	\$63,998.00
STANFORD OAK DR	LONGS PEAK PL	PLATINA CT	W/N	\$153,447.00
STANFORD OAK DR	LORELLA WAY	LONGS PEAK PL	W	\$66,926.00
STANFORD OAK DR	MOUNT EVANS CT	CATAMARAN DR	E	\$33,888.00
STANFORD OAK DR	PALATINE PL	PIKES PEAK WAY	S/E	\$97,255.00
STANFORD OAK DR	PIKES PEAK WAY	HINCKLEY CT	E	\$32,924.00
STANFORD OAK DR	PLATINA CT	PALATINE PL	S	\$62,943.00
STANFORD OAK DR	WOODRICK WAY	BRYCE CANYON PL	W	\$30,827.00
STANFORD OAK DR	WOODSIDE DR	SAN GABRIEL CT	W	\$37,454.00

STANLEY AVE Total Cost for Street: \$916,701.60

Survey Street	Start Street	End Street	Orientation	
STANLEY AVE	6326 STANLEY AVE	MARLYNN ST	S	\$25,852.00
STANLEY AVE	CALIFORNIA AVE	6149 STANLEY AVE	N	\$515,482.36
STANLEY AVE	FAIR OAKS BLVD	PANAMA AVE	S	\$59,270.00
STANLEY AVE	LEAFWOOD DR	PANAMA AVE	N	\$23,000.00
STANLEY AVE	MARLYNN ST	6348 STANLEY AVE	S	\$18,560.00
STANLEY AVE	PANAMA AVE	6100 STANLEY AVE	S	\$164,140.00
STANLEY AVE	STANLEY AVE	CALIFORNIA AVE	N	\$28,064.00
STANLEY AVE	WILKINS WAY	MARLYNN ST	S	\$82,333.24

STANSBERRY WAY Total Cost for Street: \$431,368.00

Survey Street	Start Street	End Street	Orientation	
STANSBERRY WAY	2440 STANSBERRY WAY	WHITEWATER WAY	N	\$56,230.00
STANSBERRY WAY	KEY WEST WAY	RAWHIDE WAY	W	\$27,458.00
STANSBERRY WAY	LA RIVIERA DR	RAWHIDE WAY	E	\$17,760.00
STANSBERRY WAY	RAWHIDE WAY	LA RIVIERA DR	W	\$172,200.00
STANSBERRY WAY	WHITEWATER WAY	2440 STANSBERRY WAY	S	\$157,720.00

STAPLETON DR Total Cost for Street: \$48,632.00

Survey Street	Start Street	End Street	Orientation	
STAPLETON DR	BORBA WAY	HAYWARD DR	N	\$22,284.00
STAPLETON DR	HAYWARD DR	BORBA WAY	S	\$26,348.00

STAR BRIGHT CT Total Cost for Street: \$82,130.00

Survey Street	Start Street	End Street	Orientation	
STAR BRIGHT CT	8546 STAR BRIGHT CT	OLD DAIRY DR	E	\$21,610.00
STAR BRIGHT CT	8570 STAR BRIGHT CT	8546 STAR BRIGHT CT	E	\$19,060.00
STAR BRIGHT CT	OLD DAIRY DR	8569 STAR BRIGHT CT	W	\$41,460.00

STARBOTTLE CT Total Cost for Street: \$104,060.00

Survey Street	Start Street	End Street	Orientation	
STARBOTTLE CT	11606 STARBOTTLE CT	11622 STARBOTTLE CT	S	\$8,580.00
STARBOTTLE CT	11622 STARBOTTLE CT	11630 STARBOTTLE CT	N	\$6,140.00
STARBOTTLE CT	11630 STARBOTTLE CT	11641 STARBOTTLE CT	E	\$20,000.00
STARBOTTLE CT	11641 STARBOTTLE CT	ROARING CAMP DR	W	\$52,200.00
STARBOTTLE CT	ROARING CAMP DR	11606 STARBOTTLE CT	E	\$17,140.00

STARDUST WAY**Total Cost for Street: \$62,425.00**

Survey Street	Start Street	End Street	Orientation	
STARDUST WAY	MILLS CROSSING	MOONBEAM DR	S	\$34,844.00
STARDUST WAY	MOONBEAM DR	MILLS CROSSING	N	\$27,581.00

STARFIRE DR**Total Cost for Street: \$86,308.00**

Survey Street	Start Street	End Street	Orientation	
STARFIRE DR	CALDERA WAY	TRUJILLO WAY	E	\$30,040.00
STARFIRE DR	FOLSOM BLVD	TRUJILLO WAY	W	\$17,026.00
STARFIRE DR	TRUJILLO WAY	CALDERA WAY	W	\$39,242.00

STARINA WAY**Total Cost for Street: \$588,680.00**

Survey Street	Start Street	End Street	Orientation	
STARINA WAY	CADENZA CT	CALDERA WAY	E	\$17,850.00
STARINA WAY	CALDERA WAY	GIRONA CT	W	\$56,720.00
STARINA WAY	GIRONA CT	PERCIVAL DR	N	\$85,030.00
STARINA WAY	PERCIVAL DR	GIRONA CT	S	\$247,710.00
STARINA WAY	POSADA WAY	PERCIVAL DR	S	\$181,370.00

STARLIGHT WAY**Total Cost for Street: \$184,223.62**

Survey Street	Start Street	End Street	Orientation	
STARLIGHT WAY	4265 STARLIGHT WAY	STENCAR DR	E	\$67,090.00
STARLIGHT WAY	4269 STARLIGHT WAY	4265 STARLIGHT WAY	W	\$21,408.00
STARLIGHT WAY	STENCAR DR	4275 STARLIGHT WAY	W	\$95,725.62

STATION ST**Total Cost for Street: \$446,277.00**

Survey Street	Start Street	End Street	Orientation	
STATION ST	3705 STATION ST	MILLS CROSSING	E	\$26,232.00
STATION ST	3713 STATION ST	3705 STATION ST	N	\$17,672.00
STATION ST	3721 STATION ST	3713 STATION ST	S	\$24,504.00
STATION ST	3776 STATION ST	PULLMAN DR	N	\$40,585.00
STATION ST	CABOOSE CT	SIGNAL CT	E	\$82,044.00
STATION ST	MILLS CROSSING	3776 STATION ST	W	\$167,096.00
STATION ST	PULLMAN DR	CABOOSE CT	S	\$33,392.00
STATION ST	SIGNAL CT	3721 STATION ST	E	\$54,752.00

STATIONERS WAY**Total Cost for Street: \$238,751.00**

Survey Street	Start Street	End Street	Orientation	
STATIONERS WAY	5410 STATIONERS WAY	ROSEVILLE RD	SW	\$162,701.00
STATIONERS WAY	ROSEVILLE RD	5410 STATIONERS WAY	NE	\$76,050.00

STAUSS CT**Total Cost for Street: \$18,912.00**

Survey Street	Start Street	End Street	Orientation	
STAUSS CT	3750 STAUSS CT	FAIRLANDS WAY	S	\$14,096.00
STAUSS CT	FAIRLANDS WAY	3750 STAUSS CT	N	\$4,816.00

STEAM CT**Total Cost for Street: \$53,996.00**

Survey Street	Start Street	End Street	Orientation	
STEAM CT	3610 STEAM CT	MILLS CROSSING	N	\$28,876.00
STEAM CT	MILLS CROSSING	3610 STEAM CT	S	\$25,120.00

STEAMER WAY**Total Cost for Street: \$23,724.00**

Survey Street	Start Street	End Street	Orientation	
STEAMER WAY	CASCADE WAY	POMEGRANATE AVE	E	\$14,032.00
STEAMER WAY	POMEGRANATE AVE	CASCADE WAY	W	\$9,692.00

STEDWAY CT**Total Cost for Street: \$27,380.00**

Survey Street	Start Street	End Street	Orientation	
STEDWAY CT	3928 STEDWAY CT	3928 STEDWAY CT	E	\$780.00
STEDWAY CT	3929 STEDWAY CT	HOLLINGSWORTH WAY	E	\$12,730.00
STEDWAY CT	HOLLINGSWORTH WAY	3928 STEDWAY CT	W	\$13,870.00

STEELMAN CIR**Total Cost for Street: \$206,050.00**

Survey Street	Start Street	End Street	Orientation	
STEELMAN CIR	7119 STEELMAN CIR	BRIGGS DR	S	\$23,285.00
STEELMAN CIR	7120 STEELMAN CIR	7150 STEELMAN CIR	W	\$37,495.00
STEELMAN CIR	7139 STEELMAN CIR	7119 STEELMAN CIR	E	\$41,630.00
STEELMAN CIR	7150 STEELMAN CIR	BRIGGS DR	S	\$44,190.00
STEELMAN CIR	BRIGGS DR	7139 STEELMAN CIR	N	\$59,450.00

STEINBECK WAY**Total Cost for Street: \$654,430.00**

Survey Street	Start Street	End Street	Orientation	
STEINBECK WAY	8117 STEINBECK WAY	HEMINGWAY DR	E	\$49,925.00
STEINBECK WAY	8124 STEINBECK WAY	IONA WAY	S	\$161,715.00
STEINBECK WAY	8212 STEINBECK WAY	HEMINGWAY DR	E	\$51,900.00
STEINBECK WAY	8217 STEINBECK WAY	8117 STEINBECK WAY	N	\$205,850.00
STEINBECK WAY	HEMINGWAY DR	8124 STEINBECK WAY	W	\$107,500.00
STEINBECK WAY	IONA WAY	8208 STEINBECK WAY	S	\$77,540.00

STEINBRENNER CT**Total Cost for Street: \$30,512.00**

Survey Street	Start Street	End Street	Orientation	
STEINBRENNER CT	3120 STEINBRENNER CT	LAKE DR	W	\$15,948.00
STEINBRENNER CT	LAKE DR	3120 STEINBRENNER CT	E	\$14,564.00

STEINER DR**Total Cost for Street: \$657,981.00**

Survey Street	Start Street	End Street	Orientation	
STEINER DR	47TH AVE	50TH AVE	W	\$80,720.00
STEINER DR	48TH AVE	47TH AVE	E	\$18,700.00
STEINER DR	50TH AVE	51ST ST	W	\$8,590.00
STEINER DR	51ST ST	53RD ST	W	\$102,120.00
STEINER DR	53RD AVE	NORTH PKWY	W	\$140,920.00
STEINER DR	53RD ST	AUSTIN WAY	W	\$7,640.00
STEINER DR	AUSTIN WAY	53RD AVE	W	\$115,015.00
STEINER DR	FRAWLEY WAY	SITTON WAY	E	\$103,300.00
STEINER DR	NORTH PKWY	53RD AVE	E	\$68,036.00
STEINER DR	SITTON WAY	48TH AVE	E	\$12,940.00

STENCAR DR**Total Cost for Street: \$422,257.00**

Survey Street	Start Street	End Street	Orientation	
STENCAR DR	4200 STENCAR DR	4238 STENCAR DR	N	\$63,302.00
STENCAR DR	4238 STENCAR DR	VASOS WAY	E	\$103,808.00
STENCAR DR	4269 STENCAR DR	BROOKHILL DR	W	\$58,626.00
STENCAR DR	BROOKHILL DR	7667 VASOS WAY	S	\$80,988.00
STENCAR DR	STARLIGHT WAY	4269 STENCAR DR	W	\$7,360.00
STENCAR DR	VASOS WAY	WINDING WAY	E	\$41,680.00
STENCAR DR	WINDING WAY	STARLIGHT WAY	W	\$66,493.00

STEPHEN DR**Total Cost for Street: \$1,110,821.00**

Survey Street	Start Street	End Street	Orientation	
STEPHEN DR	3704 STEPHEN DR	LILA LN	N	\$83,466.00

Sacramento County

Access Compliance Survey Report - Sidewalks

Cost Summary

STEPHEN DR	CHANNING DR	GAY WAY	S	\$296,532.00
STEPHEN DR	CORNELIA WAY	SUNDAY DR	N	\$22,096.00
STEPHEN DR	DUFF CT	GAY WAY	N	\$25,308.00
STEPHEN DR	GAY WAY	GILMAN WAY	S	\$277,062.00
STEPHEN DR	GILMAN WAY	QUEEN CT	N	\$63,068.00
STEPHEN DR	LILA LN	CHANNING DR	S	\$233,309.00
STEPHEN DR	LOCH LEVEN WAY	DUFF CT	N	\$40,768.00
STEPHEN DR	QUEEN CT	LOCH LEVEN WAY	N	\$27,324.00
STEPHEN DR	SUNDAY DR	CHANNING DR	N	\$41,888.00

STEVENSON AVE

Total Cost for Street: \$4,194,126.99

Survey Street	Start Street	End Street	Orientation	
STEVENSON AVE	7691 STEVENSON AVE	E STOCKTON BLVD	N	\$18,432.00
STEVENSON AVE	8180 STEVENSON AVE	GOSHEN WAY	S	\$17,220.00
STEVENSON AVE	8197 STEVENSON AVE	POWER INN RD	N	\$60,740.00
STEVENSON AVE	8425 STEVENSON AVE	GOLDEN MEADOW DR	N	\$68,620.00
STEVENSON AVE	8440 STEVENSON AVE	SPEARBERRY WAY	S	\$21,560.00
STEVENSON AVE	BEACHMONT WAY	SIDEWALK END	S	\$194,194.38
STEVENSON AVE	COTTONWOOD LN	GOLDEN MEADOW DR	N	\$582,414.53
STEVENSON AVE	E STOCKTON BLVD	7812 STEVENSON AVE	S	\$543,342.66
STEVENSON AVE	ELEGANTE WAY	SPEARBERRY WAY	S	\$84,903.79
STEVENSON AVE	GOLDEN MEADOW DR	SPRINGGARDEN WAY	N	\$72,400.00
STEVENSON AVE	GOSHEN WAY	BEACHMONT WAY	S	\$89,680.00
STEVENSON AVE	LEXUS WAY	SIDEWALK END	S	\$850,998.48
STEVENSON AVE	MARJON WAY	8197 STEVENSON AVE	N	\$40,580.00
STEVENSON AVE	NEISA WAY	MARJON WAY	N	\$31,705.00
STEVENSON AVE	PARKGATE WAY	ELEGANTE WAY	S	\$25,620.00
STEVENSON AVE	POWER INN RD	GOSHEN WAY	S	\$1,340,996.15
STEVENSON AVE	SIDEWALK START	SPENGLER DR	S	\$7,840.00
STEVENSON AVE	SPEARBERRY WAY	COTTONWOOD LN	S	\$68,000.00
STEVENSON AVE	SPENGLER DR	PARKGATE WAY	S	\$12,680.00
STEVENSON AVE	SPRINGGARDEN WAY	NEISA WAY	N	\$62,200.00

STEWARTON CT

Total Cost for Street: \$41,544.00

Survey Street	Start Street	End Street	Orientation	
STEWARTON CT	9470 STEWARTON CT	BRAMFIELD WAY	S	\$19,120.00
STEWARTON CT	9491 STEWARTON CT	9471 STEWARTON CT	N	\$16,332.00
STEWARTON CT	BRAMFIELD WAY	9495 STEWARTON CT	N	\$6,092.00

STILL WOODS CT

Total Cost for Street: \$73,057.00

Survey Street	Start Street	End Street	Orientation	
STILL WOODS CT	8540 STILL WOODS CT	LAKEWOOD PARK DR	S	\$25,473.00
STILL WOODS CT	LAKEWOOD PARK DR	8541 STILL WOODS CT	N	\$47,584.00

STILLMEADOW WAY

Total Cost for Street: \$174,140.00

Survey Street	Start Street	End Street	Orientation	
STILLMEADOW WAY	CYPRESS AVE	HOPE LN	E	\$85,240.00
STILLMEADOW WAY	DENA WAY	CYPRESS AVE	W	\$46,900.00
STILLMEADOW WAY	HOPE LN	DENA WAY	W	\$42,000.00

STILLWATER WAY

Total Cost for Street: \$169,920.00

Survey Street	Start Street	End Street	Orientation	
STILLWATER WAY	53RD AVE	PAQUIN CT	W	\$26,785.00
STILLWATER WAY	CUNNINGHAM WAY	HARLEY WAY	W	\$17,620.00

Sacramento County

Access Compliance Survey Report - Sidewalks

Cost Summary

STILLWATER WAY	HARLEY WAY	53RD AVE	E	\$93,065.00
STILLWATER WAY	PAQUIN CT	CUNNINGHAM WAY	W	\$32,450.00

STINGRAY CT

Total Cost for Street: \$75,980.00

Survey Street	Start Street	End Street	Orientation	
STINGRAY CT	2625 STINGRAY CT	GRAYLING WAY	S	\$38,560.00
STINGRAY CT	GRAYLING WAY	2625 STINGRAY CT	N	\$37,420.00

STIRLING CT

Total Cost for Street: \$41,174.00

Survey Street	Start Street	End Street	Orientation	
STIRLING CT	5436 STIRLING CT	5440 STIRLING CT	S	\$13,100.00
STIRLING CT	5444 STIRLING CT	COOK RIOLO RD	S	\$8,290.00
STIRLING CT	REDWOOD BURL WAY	5436 STIRLING CT	N	\$19,784.00

STOCKBRIDGE AVE

Total Cost for Street: \$344,802.00

Survey Street	Start Street	End Street	Orientation	
STOCKBRIDGE AVE	HILLSDALE BLVD	TYLER ST	S	\$169,195.00
STOCKBRIDGE AVE	TYLER ST	HILLSDALE BLVD	N	\$175,607.00

STOCKER WAY

Total Cost for Street: \$140,800.00

Survey Street	Start Street	End Street	Orientation	
STOCKER WAY	FARMINGTON WAY	RICHEVE WAY	N	\$13,990.00
STOCKER WAY	FORMAN WAY	FARMINGTON WAY	S	\$79,210.00
STOCKER WAY	RICHEVE WAY	RICHMAN WAY	N	\$27,580.00
STOCKER WAY	RICHMAN WAY	FORMAN WAY	N	\$20,020.00

STOCKTON BLVD

Total Cost for Street: \$5,492,180.02

Survey Street	Start Street	End Street	Orientation	
STOCKTON BLVD	14TH AVE	15TH AVE	W	\$8,514.00
STOCKTON BLVD	15TH AVE	16TH AVE	W	\$10,428.00
STOCKTON BLVD	16TH AVE	17TH AVE	W	\$6,944.00
STOCKTON BLVD	17TH AVE	YOSEMITE AVE	W	\$20,760.00
STOCKTON BLVD	37TH AVE	MCMAHON DR	W	\$19,938.00
STOCKTON BLVD	65TH ST	LINDALE DR	W	\$135,520.00
STOCKTON BLVD	66TH AVE	7326 STOCKTON BLVD	W	\$45,360.00
STOCKTON BLVD	6780 STOCKTON BLVD	6835 STOCKTON BLVD	W	\$60,200.00
STOCKTON BLVD	6905 STOCKTON BLVD	65TH ST	W	\$33,680.00
STOCKTON BLVD	7235 STOCKTON BLVD	FLORIN RD	NE	\$82,602.00
STOCKTON BLVD	7321 STOCKTON BLVD	CHANDLER DR	NE	\$63,909.00
STOCKTON BLVD	7326 STOCKTON BLVD	ORANGE AVE	SW	\$93,912.00
STOCKTON BLVD	7475 STOCKTON BLVD	7475 STOCKTON BLVD	NE	\$104,316.00
STOCKTON BLVD	7520 STOCKTON BLVD	7520 STOCKTON BLVD	SW	\$60,552.00
STOCKTON BLVD	7558 STOCKTON BLVD	7558 STOCKTON BLVD	SW	\$28,746.00
STOCKTON BLVD	7586 STOCKTON BLVD	GERBER RD	SW	\$21,385.00
STOCKTON BLVD	7601 STOCKTON BLVD	GERBER RD	NE	\$61,542.00
STOCKTON BLVD	7849 STOCKTON BLVD	ELSIE AVE	NE	\$93,456.00
STOCKTON BLVD	7869 WHISPERING PALMS	WHISPERING PALMS DR	SW	\$337.50
STOCKTON BLVD	7895 STOCKTON BLVD	VICTORY AVE	NE	\$108,118.75
STOCKTON BLVD	7900 E STOCKTON BLVD	HWY 99 EXIT	SW	\$15,918.50
STOCKTON BLVD	7931 E STOCKTON BLVD	END OF SIDEWALK	NE	\$19,500.00
STOCKTON BLVD	BAKER AVE	PERRY AVE	W	\$15,580.00
STOCKTON BLVD	CHANDLER DR	7261 STOCKTON BLVD	NE	\$328,167.40
STOCKTON BLVD	ELSIE AVE	SUNCOUNTRY LN	NE	\$381,595.50
STOCKTON BLVD	FLEMING AVE	CHANDLER DR	E	\$837,166.60

Sacramento County

Access Compliance Survey Report - Sidewalks

Cost Summary

STOCKTON BLVD	FLORIN RD	7250 STOCKTON BLVD	W	\$198,094.43
STOCKTON BLVD	GERBER RD	WHITEWILLOW DR	NE	\$91,008.00
STOCKTON BLVD	GORDON DR	37TH AVE	W	\$17,520.00
STOCKTON BLVD	LINDALE DR	FLORIN RD	W	\$128,420.00
STOCKTON BLVD	MASSIE CIR	MASSIE CT	SW	\$166,615.00
STOCKTON BLVD	MCPAHON DR	LEMON HILL AVE	W	\$109,230.00
STOCKTON BLVD	MEADER AVE	POMEGRANATE AVE	SW	\$46,620.00
STOCKTON BLVD	PARKER AVE	ROOSEVELT AVE	W	\$61,965.00
STOCKTON BLVD	PATTERSON WAY	FOWLER AVE	E	\$23,388.00
STOCKTON BLVD	POMEGRANATE AVE	STACY AVE	W	\$372,769.44
STOCKTON BLVD	REQUA WAY	66TH AVE	W	\$286,732.27
STOCKTON BLVD	ROOSEVELT AVE	BAKER AVE	W	\$24,066.00
STOCKTON BLVD	SOUTHWEST AVE	GORDON DR	W	\$18,750.00
STOCKTON BLVD	STACY AVE	WHISPERING PALMS DR	W	\$297,482.70
STOCKTON BLVD	SUN COUNTRY LN	GERBER RD	E	\$210,758.44
STOCKTON BLVD	SUNCOUNTRY LN	END OF SIDEWALK	NE	\$32,324.50
STOCKTON BLVD	TWIN CITIES RD	12755 E STOCKTON BLVD	E	\$17,270.00
STOCKTON BLVD	VICTORY AVE	ELSIE AVE	E	\$51,542.61
STOCKTON BLVD	WALTER AVE	FLEMING AVE	E	\$213,968.99
STOCKTON BLVD	WHISPERING PALMS DR	MASSIE CIR	SW	\$68,698.50
STOCKTON BLVD	WHITEWILLOW DR	WALTER AVE	E	\$266,883.89
STOCKTON BLVD	YOSEMITE AVE	PARKER AVE	W	\$58,890.00
STOCKTON BLVD	YOUNG ST	SOUTHWEST AVE	W	\$71,034.00

STOFFER WAY

Total Cost for Street: \$83,420.00

Survey Street	Start Street	End Street	Orientation	
STOFFER WAY	GREENBACK LN	MELLOWDAWN WAY	W	\$33,860.00
STOFFER WAY	MELLOWDAWN WAY	GREENBACK LN	E	\$49,560.00

STOKELY CT

Total Cost for Street: \$71,584.00

Survey Street	Start Street	End Street	Orientation	
STOKELY CT	5742 STOKELY CT	SKYRIDGE DR	N	\$46,572.00
STOKELY CT	SKYRIDGE DR	5742 STOKELY CT	S	\$25,012.00

STOLLWOOD DR

Total Cost for Street: \$756,114.00

Survey Street	Start Street	End Street	Orientation	
STOLLWOOD DR	4408 STOLLWOOD DR	PARADISE DR	S	\$45,676.00
STOLLWOOD DR	4433 STOLLWOOD DR	WOODVIEW ST	N	\$22,350.00
STOLLWOOD DR	4468 STOLLWOOD DR	4472 STOLLWOOD DR	N	\$6,768.00
STOLLWOOD DR	4472 STOLLWOOD DR	4476 STOLLWOOD DR	N	\$12,900.00
STOLLWOOD DR	4476 STOLLWOOD DR	BORREGO WAY	E	\$14,020.00
STOLLWOOD DR	BORREGO WAY	COMPADRE CT	E	\$20,320.00
STOLLWOOD DR	COMPADRE CT	WILLEY WAY	E	\$23,580.00
STOLLWOOD DR	GLENRIDGE DR	STOLLWOOD DR	E	\$26,620.00
STOLLWOOD DR	GOOT WAY	LINCOLN AVE	W	\$48,948.00
STOLLWOOD DR	LINCOLN AVE	LISA MARIE WAY	E	\$46,890.00
STOLLWOOD DR	LISA MARIE WAY	4408 STOLLWOOD DR	E	\$133,220.00
STOLLWOOD DR	LOS OLIVOS WAY	LOS OLIVOS WAY	W	\$136,540.00
STOLLWOOD DR	MAPEL LN	GOOT WAY	W	\$33,660.00
STOLLWOOD DR	NORTHAMPTON DR	RUSTIC RD	W	\$56,648.00
STOLLWOOD DR	PARADISE DR	GLENRIDGE DR	E	\$17,404.00
STOLLWOOD DR	RUSTIC RD	MAPEL LN	W	\$29,260.00
STOLLWOOD DR	STOLLWOOD DR	4468 STOLLWOOD DR	S	\$15,090.00

Sacramento County

Access Compliance Survey Report - Sidewalks

Cost Summary

STOLLWOOD DR	WILLEY WAY	WINDING WAY	E	\$18,900.00
STOLLWOOD DR	WINDING WAY	LOS OLIVOS WAY	W	\$22,160.00
STOLLWOOD DR	WOODVIEW ST	NORTHAMPTON DR	N	\$25,160.00

STONE BAY CT
Total Cost for Street: \$16,544.00

Survey Street	Start Street	End Street	Orientation	
STONE BAY CT	9093 STONE BAY CT	CAYMUS DR	N	\$6,884.00
STONE BAY CT	CAYMUS DR	9092 STONE BAY CT	S	\$9,660.00

STONE CLIFF WAY
Total Cost for Street: \$74,518.00

Survey Street	Start Street	End Street	Orientation	
STONE CLIFF WAY	BRITTANY PARK DR	GARNET PEAK WAY	W	\$4,952.00
STONE CLIFF WAY	COBBLE CREST DR	SAND FIELD CT	E	\$15,834.00
STONE CLIFF WAY	GARNET PEAK WAY	COBBLE CREST DR	W	\$13,520.00
STONE CLIFF WAY	MARBLE BAY CT	PEBBLE FIELD WAY	E	\$16,644.00
STONE CLIFF WAY	PEBBLE FIELD WAY	BRITTANY PARK DR	E	\$3,552.00
STONE CLIFF WAY	SAND FIELD CT	MARBLE BAY CT	E	\$20,016.00

STONE RIVER CT
Total Cost for Street: \$63,668.00

Survey Street	Start Street	End Street	Orientation	
STONE RIVER CT	2386 STONE RIVER CT	GOLD STATION DR	E	\$22,640.00
STONE RIVER CT	GOLD STATION DR	2386 STONE RIVER CT	W	\$41,028.00

STONE WALK CT
Total Cost for Street: \$164,935.00

Survey Street	Start Street	End Street	Orientation	
STONE WALK CT	3754 STONE WALK CT	NORTHAM DR	N	\$73,680.00
STONE WALK CT	NORTHAM DR	3754 STONE WALK CT	S	\$91,255.00

STONEBRIAR CT
Total Cost for Street: \$42,090.00

Survey Street	Start Street	End Street	Orientation	
STONEBRIAR CT	4544 STONEBRIAR CT	4608 STONEBRIAR CT	S	\$16,632.00
STONEBRIAR CT	4608 STONEBRIAR CT	REGENCY WOODS WAY	N	\$25,458.00

STONECUTTER WAY
Total Cost for Street: \$349,001.00

Survey Street	Start Street	End Street	Orientation	
STONECUTTER WAY	HAMLIN DR	WORTHINGTON DR	N	\$173,078.00
STONECUTTER WAY	WORTHINGTON DR	HAMLIN DR	S	\$175,923.00

STONEHAVEN DR
Total Cost for Street: \$344,640.00

Survey Street	Start Street	End Street	Orientation	
STONEHAVEN DR	ALLEGHENY DR	MIRA DEL RIO DR	E	\$189,640.00
STONEHAVEN DR	APPALACHIAN DR	ALLEGHENY DR	W	\$96,300.00
STONEHAVEN DR	MIRA DEL RIO DR	APPALACHIAN DR	W	\$58,700.00

STONEHEDGE WAY
Total Cost for Street: \$267,720.00

Survey Street	Start Street	End Street	Orientation	
STONEHEDGE WAY	BOWLING DR	CHEVY CHASE WAY	S	\$149,610.00
STONEHEDGE WAY	CHEVY CHASE WAY	LAMONT WAY	N	\$31,420.00
STONEHEDGE WAY	LAMONT WAY	BOWLING DR	N	\$86,690.00

STONEHILL CT
Total Cost for Street: \$66,801.00

Survey Street	Start Street	End Street	Orientation	
STONEHILL CT	7360 STONEHILL CT	DANFIELD CIR	E	\$40,048.00
STONEHILL CT	DANFIELD CIR	7360 STONEHILL CT	W	\$26,753.00

STONEHURST WAY
Total Cost for Street: \$334,566.00

Survey Street	Start Street	End Street	Orientation	
---------------	--------------	------------	-------------	--

Sacramento County

Access Compliance Survey Report - Sidewalks

Cost Summary

STONEHURST WAY	BRETT DR	WALERGA RD	W	\$161,657.00
STONEHURST WAY	HILLBRAE DR	BRETT DR	E	\$37,368.00
STONEHURST WAY	WALERGA RD	HILLBRAE DR	E	\$135,541.00

STONEMAN DR

Total Cost for Street: \$1,426,650.00

Survey Street	Start Street	End Street	Orientation	
STONEMAN DR	6705 STONEMAN DR	FLORAL DR	W	\$49,152.00
STONEMAN DR	6716 STONEMAN DR	6724 STONEMAN DR	E	\$15,408.00
STONEMAN DR	6724 STONEMAN DR	ELKHORN BLVD	E	\$167,305.00
STONEMAN DR	CRAIGHURST DR	DON JULIO BLVD	N	\$91,576.00
STONEMAN DR	DON JULIO BLVD	CRAIGHURST DR	S	\$160,122.00
STONEMAN DR	ELKHORN BLVD	6705 STONEMAN DR	W	\$357,747.00
STONEMAN DR	FARGO WAY	MELROSE DR	SW	\$143,004.00
STONEMAN DR	FLORAL DR	MELROSE DR	W	\$140,085.00
STONEMAN DR	MEDORA DR	FARGO WAY	NE	\$36,880.00
STONEMAN DR	MELROSE DR	DON JULIO BLVD	SW	\$131,064.00
STONEMAN DR	PLYMOUTH DR	ELKHORN BLVD	SW	\$134,307.00

STONESIFER CT

Total Cost for Street: \$116,972.00

Survey Street	Start Street	End Street	Orientation	
STONESIFER CT	3912 STONESIFER CT	3930 STONESIFER CT	E	\$29,792.00
STONESIFER CT	3919 STONESIFER CT	3141 BECERRA WAY/SIDEWALK	N	\$28,984.00
STONESIFER CT	3930 STONESIFER CT	3919 STONESIFER CT	W	\$28,854.00
STONESIFER CT	BECERRA WAY	3912 STONESIFER CT	S	\$29,342.00

STONEWALL DR

Total Cost for Street: \$248,062.00

Survey Street	Start Street	End Street	Orientation	
STONEWALL DR	4527 STONEWALL DR	OLIVEGATE DR	W	\$56,920.00
STONEWALL DR	4532 STONEWALL DR	OLIVEGATE DR	N	\$23,214.00
STONEWALL DR	JULEP WAY	4532 STONEWALL DR	E	\$21,080.00
STONEWALL DR	OLIVEGATE DR	PLANTATION DR	W	\$42,236.00
STONEWALL DR	PLANTATION DR	SUMTER DR	W	\$85,352.00
STONEWALL DR	SUMTER DR	PLANTATION DR	E	\$19,260.00

STONEY END CT

Total Cost for Street: \$9,644.00

Survey Street	Start Street	End Street	Orientation	
STONEY END CT	5321 STONEY END CT	5321 STONEY END CT	E	\$600.00
STONEY END CT	5325 STONEY END CT	OBERON AVE	E	\$3,716.00
STONEY END CT	OBERON AVE	5321 STONEY END CT	W	\$5,328.00

STONEY WAY

Total Cost for Street: \$250,889.00

Survey Street	Start Street	End Street	Orientation	
STONEY WAY	RAMPART DR	SLATE WAY	W	\$142,941.00
STONEY WAY	SLATE WAY	RAMPART DR	E	\$107,948.00

STONYBECK CIR

Total Cost for Street: \$294,066.00

Survey Street	Start Street	End Street	Orientation	
STONYBECK CIR	8324 STONYBECK CIR	SIDEWALK END	W	\$6,992.00
STONYBECK CIR	8333 STONYBECK CIR	AUBERRY DR	N	\$56,884.00
STONYBECK CIR	8353 STONYBECK CIR	8333 STONYBECK CIR	E	\$48,421.00
STONYBECK CIR	8360 STONYBECK CIR	AUBERRY DR	N	\$42,400.00
STONYBECK CIR	AUBERRY DR	8357 STONYBECK CIR	S	\$126,353.00
STONYBECK CIR	SIDEWALK START	8360 STONYBECK CIR	W	\$13,016.00

STORNOWAY CT**Total Cost for Street: \$9,908.00**

Survey Street	Start Street	End Street	Orientation	
STORNOWAY CT	8100 STORNOWAY CT	COLERAINE WAY	W	\$900.00
STORNOWAY CT	ROTHSAY WAY	8101 STORNOWAY CT	E	\$9,008.00

STORROW WAY**Total Cost for Street: \$429,000.00**

Survey Street	Start Street	End Street	Orientation	
STORROW WAY	MCDERMOTT DR	REGARD WAY	S	\$228,152.00
STORROW WAY	REGARD WAY	MCDERMOTT DR	N	\$200,848.00

STORY RIDGE WAY**Total Cost for Street: \$358,061.00**

Survey Street	Start Street	End Street	Orientation	
STORY RIDGE WAY	8331 STORY RIDGE WAY	SIMI VALLEY WAY	E	\$52,260.00
STORY RIDGE WAY	8334 STORY RIDGE WAY	CEDAR HILL CT	N	\$31,484.00
STORY RIDGE WAY	8510 STORY RIDGE WAY	SIMI VALLEY WAY	E	\$3,380.00
STORY RIDGE WAY	BALVERNE CT	WINDROSE PL	E	\$20,624.00
STORY RIDGE WAY	BELLE CREEK WAY	KARLY BROOK WAY	S	\$23,360.00
STORY RIDGE WAY	CEDAR HILL CT	SAGE CANYON CT	N	\$28,204.00
STORY RIDGE WAY	CLEAR VALLEY CT	8331 STORY RIDGE WAY	S	\$22,205.00
STORY RIDGE WAY	KARLY BROOK WAY	CLEAR VALLEY CT	S	\$8,860.00
STORY RIDGE WAY	REDWATER DR	BELLE CREEK WAY	W	\$61,500.00
STORY RIDGE WAY	SAGE CANYON CT	8510 STORY RIDGE WAY	N	\$45,260.00
STORY RIDGE WAY	SIMI VALLEY WAY	8334 STORY RIDGE WAY	W	\$38,684.00
STORY RIDGE WAY	WINDROSE PL	REDWATER DR	E	\$22,240.00

STOUGHTON WAY**Total Cost for Street: \$729,780.00**

Survey Street	Start Street	End Street	Orientation	
STOUGHTON WAY	2630 STOUGHTON WAY	BUTTERFIELD WAY	W	\$166,092.00
STOUGHTON WAY	BRANFORD CT	MIRA DEL RIO DR	E	\$275,220.00
STOUGHTON WAY	BUTTERFIELD WAY	KELLINGWORTH CT	E	\$52,524.00
STOUGHTON WAY	KELLINGWORTH CT	BRANFORD CT	E	\$41,248.00
STOUGHTON WAY	MIRA DEL RIO DR	2630 STOUGHTON WAY	W	\$194,696.00

STOWE WAY**Total Cost for Street: \$401,220.00**

Survey Street	Start Street	End Street	Orientation	
STOWE WAY	4139 NORTH RIVER	4256 NORTH RIVER	S	\$109,460.00
STOWE WAY	4236 STOWE WAY	ASHTON DR	N	\$65,850.00
STOWE WAY	4264 NORTH RIVER	AMERICAN RIVER DR	E	\$70,520.00
STOWE WAY	441 BOSTON CT	STOWE WAY	E	\$24,090.00
STOWE WAY	ASHTON DR	4139 NORTH RIVER	W	\$111,320.00
STOWE WAY	STOWE WAY	ASHTON DR	S	\$19,980.00

STRAND ST**Total Cost for Street: \$58,950.00**

Survey Street	Start Street	End Street	Orientation	
STRAND ST	FLAMINGO WAY	FLORIN RD	E	\$24,460.00
STRAND ST	FLORIN RD	FLAMINGO WAY	W	\$34,490.00

STRASBOURG WAY**Total Cost for Street: \$321,221.00**

Survey Street	Start Street	End Street	Orientation	
STRASBOURG WAY	5036 STRASBOURG WAY	DIEPPE WAY	S	\$40,738.00
STRASBOURG WAY	5039 STRASBOURG WAY	LA TOUR DR	W	\$121,842.00
STRASBOURG WAY	DIEPPE WAY	5039 STRASBOURG WAY	N	\$52,950.00
STRASBOURG WAY	LA TOUR DR	LINENFOLD CT	E	\$34,800.00
STRASBOURG WAY	LINENFOLD CT	SURLE CT	E	\$40,051.00

Sacramento County

Access Compliance Survey Report - Sidewalks

Cost Summary

STRASBOURG WAY	SURLE CT	5036 STRASBOURG WAY	E	\$30,840.00
----------------	----------	---------------------	---	-------------

STRATHMORE WAY	Total Cost for Street:			\$613,963.00
-----------------------	-------------------------------	--	--	---------------------

Survey Street	Start Street	End Street	Orientation	
STRATHMORE WAY	4168 STRATHMORE WAY	4216 STRATHMORE WAY	S	\$68,993.00
STRATHMORE WAY	4216 STRATHMORE WAY	BIRDWELL WAY	W	\$27,654.00
STRATHMORE WAY	4221 STRATHMORE WAY	DUTCH FLAT DR	N	\$56,818.00
STRATHMORE WAY	ARUTAS DR	DUTCH FLAT DR	S	\$186,146.00
STRATHMORE WAY	BIRDWELL WAY	GALBRATH DR	W	\$28,945.00
STRATHMORE WAY	DUTCH FLAT DR	FAIR PLAY DR	N	\$45,104.00
STRATHMORE WAY	FAIR PLAY DR	MEATH WAY	N	\$31,520.00
STRATHMORE WAY	GALBRATH DR	4221 STRATHMORE WAY	E	\$99,836.00
STRATHMORE WAY	MEATH WAY	SALAZAR DR	N	\$40,829.00
STRATHMORE WAY	SALAZAR DR	ARUTAS DR	N	\$28,118.00

STRATUS DR	Total Cost for Street:			\$320,596.00
-------------------	-------------------------------	--	--	---------------------

Survey Street	Start Street	End Street	Orientation	
STRATUS DR	8529 STRATUS DR	KENNETH AVE	N	\$59,220.00
STRATUS DR	8533 STRATUS DR	8529 STRATUS DR	W	\$3,620.00
STRATUS DR	8541 STRATUS DR	8533 STRATUS DR	E	\$7,780.00
STRATUS DR	8577 STRATUS DR	CUMULUS WAY	N	\$14,720.00
STRATUS DR	8582 STRATUS DR	CLOUDCROFT WAY	W	\$9,840.00
STRATUS DR	CANOPUS AVE	8582 STRATUS DR	S	\$76,800.00
STRATUS DR	CLOUDCROFT WAY	GREENBACK LN	W	\$51,176.00
STRATUS DR	CUMULUS WAY	8541 STRATUS DR	N	\$14,660.00
STRATUS DR	GREENBACK LN	8577 STRATUS DR	E	\$68,600.00
STRATUS DR	KENNETH AVE	CANOPUS AVE	S	\$14,180.00

STRAWBRIDGE DR	Total Cost for Street:			\$79,089.00
-----------------------	-------------------------------	--	--	--------------------

Survey Street	Start Street	End Street	Orientation	
STRAWBRIDGE DR	ELK GROVE FLORIN RD	SAINT BRENDAN PL	S	\$3,948.00
STRAWBRIDGE DR	PADOVA CT	SILVERLEAF WAY	S	\$18,313.00
STRAWBRIDGE DR	SAINT BRENDAN PL	PADOVA CT	S	\$13,138.00
STRAWBRIDGE DR	SILVERLEAF WAY	ELK GROVE FLORIN RD	N	\$43,690.00

STRETTO CT	Total Cost for Street:			\$39,975.00
-------------------	-------------------------------	--	--	--------------------

Survey Street	Start Street	End Street	Orientation	
STRETTO CT	8054 STRETTO CT	ALLEGRO CT	E/W	\$13,445.00
STRETTO CT	CONTRALTO WAY	8050 STRETTO CT	E	\$26,530.00

STRIKER AVE	Total Cost for Street:			\$1,274,632.25
--------------------	-------------------------------	--	--	-----------------------

Survey Street	Start Street	End Street	Orientation	
STRIKER AVE	1021 STRIKER AVE	NATIONAL DR	N	\$153,684.00
STRIKER AVE	910 STRIKER AVE	W STADIUM LN	S	\$145,508.00
STRIKER AVE	BLACKROCK DR	STRIKER AVE	S	\$66,568.00
STRIKER AVE	KENMAR RD	STRIKER AVE	N	\$291,357.82
STRIKER AVE	NATIONAL DR	910 STRIKER AVE	S	\$300,732.00
STRIKER AVE	NORTHGATE BLVD	KENMAR RD	N	\$142,320.00
STRIKER AVE	STRIKER AVE	NATIONAL DR	S	\$97,088.00
STRIKER AVE	W STADIUM LN	NORTHGATE BLVD	S	\$77,374.43

STROMFORD WAY	Total Cost for Street:			\$80,588.00
----------------------	-------------------------------	--	--	--------------------

Survey Street	Start Street	End Street	Orientation	
STROMFORD WAY	4269 STROMFORD WAY	EXCELSIOR RD	S	\$43,652.00
STROMFORD WAY	PROVINCETOWN WAY	4269 STROMFORD WAY	E	\$36,936.00

STRONG AVE**Total Cost for Street: \$856,759.12**

Survey Street	Start Street	End Street	Orientation	
STRONG AVE	8505 STRONG AVE	KENNETH AVE	N	\$43,770.00
STRONG AVE	ALMOND AVE	KENNETH AVE	N	\$654,337.12
STRONG AVE	CARRWOOD ST	ALMOND AVE	S	\$44,300.00
STRONG AVE	KENNETH AVE	CARRWOOD ST	S	\$114,352.00

STROUD CT**Total Cost for Street: \$87,015.00**

Survey Street	Start Street	End Street	Orientation	
STROUD CT	5816 STROUD CT	WHITE SPRUCE DR	S	\$41,561.00
STROUD CT	WHITE SPRUCE DR	5816 STROUD CT	N	\$45,454.00

STURBRIDGE CT**Total Cost for Street: \$57,238.00**

Survey Street	Start Street	End Street	Orientation	
STURBRIDGE CT	5800 STURBRIDGE CT	LOCH HAVEN WAY	E	\$28,326.00
STURBRIDGE CT	5813 STURBRIDGE CT	5800 STURBRIDGE CT	W	\$28,912.00

STURGEON WAY**Total Cost for Street: \$187,905.00**

Survey Street	Start Street	End Street	Orientation	
STURGEON WAY	8736 STURGEON WAY	GRAYLING WAY	W	\$19,365.00
STURGEON WAY	8739 STURGEON WAY	BARRACUDA WAY	N	\$69,680.00
STURGEON WAY	BARRACUDA WAY	8736 STURGEON WAY	S	\$74,940.00
STURGEON WAY	GRAYLING WAY	8739 STURGEON WAY	E	\$23,920.00

STUTZ CT**Total Cost for Street: \$98,553.00**

Survey Street	Start Street	End Street	Orientation	
STUTZ CT	8000 STUTZ CT	VINTAGE PARK DR	W	\$53,712.00
STUTZ CT	VINTAGE PARK DR	8001 STUTZ CT	E	\$44,841.00

SUANNE CT**Total Cost for Street: \$35,035.00**

Survey Street	Start Street	End Street	Orientation	
SUANNE CT	6812 SUANNE CT	SOUTHWOOD WAY	S	\$20,395.00
SUANNE CT	SOUTHWOOD WAY	6812 SUANNE CT	N	\$14,640.00

SUBARU CT**Total Cost for Street: \$52,480.00**

Survey Street	Start Street	End Street	Orientation	
SUBARU CT	3000 SUBARU CT	ZAMBRA WAY	W	\$25,980.00
SUBARU CT	ZAMBRA WAY	3000 SUBARU CT	E	\$26,500.00

SUEDE HILL CT**Total Cost for Street: \$114,660.00**

Survey Street	Start Street	End Street	Orientation	
SUEDE HILL CT	9200 SUEDE HILL CT	GARDEN TOWNE WAY	S	\$52,500.00
SUEDE HILL CT	GARDEN TOWNE WAY	9200 SUEDE HILL CT	N	\$62,160.00

SUFFEX CT**Total Cost for Street: \$84,152.00**

Survey Street	Start Street	End Street	Orientation	
SUFFEX CT	4721 SUFFEX CT	AUSPICIOUS WAY	N	\$43,404.00
SUFFEX CT	AUSPICIOUS WAY	4721 SUFFEX CT	S	\$40,748.00

SUFFOLK WAY**Total Cost for Street: \$406,496.43**

Survey Street	Start Street	End Street	Orientation	
SUFFOLK WAY	1909 SUFFOLK WAY	PARLIAMENT CIR	W	\$24,856.00
SUFFOLK WAY	CODA LN	1918 SUFFOLK WAY	E	\$22,384.00
SUFFOLK WAY	LINDA LN	CODA LN	E	\$169,820.00
SUFFOLK WAY	PARLIAMENT CIR	PARLIAMENT CIR	W	\$126,396.00
SUFFOLK WAY	SHELFIELD DR	PARLIAMENT CIR	W	\$63,040.43

SUGAR BUSH CIR**Total Cost for Street: \$75,648.00**

Survey Street	Start Street	End Street	Orientation	
SUGAR BUSH CIR	POINSETTIA DR	SUGAR BUSH CIR	N	\$19,822.00
SUGAR BUSH CIR	SUGAR BUSH CIR	SUGAR BUSH CIR	W	\$55,826.00

SUGAR LN**Total Cost for Street: \$254,501.80**

Survey Street	Start Street	End Street	Orientation	
SUGAR LN	START OF SIDEWALK	WALNUT AVE	S	\$74,280.00
SUGAR LN	WALNUT AVE	5021 SUGAR LN	N	\$180,221.80

SUGAR PINE CT**Total Cost for Street: \$56,766.00**

Survey Street	Start Street	End Street	Orientation	
SUGAR PINE CT	5400 SUGAR PINE CT	WHITE FIR WAY	E	\$27,486.00
SUGAR PINE CT	WHITE FIR WAY	5400 SUGAR PINE CT	W	\$29,280.00

SULLIVAN DR**Total Cost for Street: \$123,203.00**

Survey Street	Start Street	End Street	Orientation	
SULLIVAN DR	DAVIDSON DR	LANGLEY WAY	W	\$23,045.00
SULLIVAN DR	LANGLEY WAY	U ST	W	\$37,665.00
SULLIVAN DR	U ST	DAVIDSON DR	E	\$62,493.00

SUMMER CREEK CT**Total Cost for Street: \$111,525.00**

Survey Street	Start Street	End Street	Orientation	
SUMMER CREEK CT	8321 SUMMER CREEK CT	8338 SUMMER CREEK CT	S	\$25,040.00
SUMMER CREEK CT	8338 SUMMER CREEK CT	SUNRISE GREENS DR	S	\$24,165.00
SUMMER CREEK CT	SUNRISE GREENS DR	8321 SUMMER CREEK CT	N	\$62,320.00

SUMMER FALLS CIR**Total Cost for Street: \$599,840.00**

Survey Street	Start Street	End Street	Orientation	
SUMMER FALLS CIR	8221 SUMMER FALLS CIR	SUMMER SUNSET DR	E	\$55,900.00
SUMMER FALLS CIR	8228 SUMMER FALLS CIR	8312 SUMMER FALLS CIR	S	\$206,200.00
SUMMER FALLS CIR	8307 SUMMER FALLS CIR	SUMMER SANDS CT	N	\$84,430.00
SUMMER FALLS CIR	8312 SUMMER FALLS CIR	SUMMER SUNSET DR	E	\$72,720.00
SUMMER FALLS CIR	SUMMER SANDS CT	8221 SUMMER FALLS CIR	N	\$82,740.00
SUMMER FALLS CIR	SUMMER SUNSET DR	8228 SUMMER FALLS CIR	W	\$97,850.00

SUMMER MIST CT**Total Cost for Street: \$28,065.00**

Survey Street	Start Street	End Street	Orientation	
SUMMER MIST CT	7850 SUMMER MIST CT	SUNSET DOWNS DR	W	\$16,185.00
SUMMER MIST CT	SUNSET DOWNS DR	7851 SUMMER MIST CT	E	\$11,880.00

SUMMER OAK CT**Total Cost for Street: \$34,840.00**

Survey Street	Start Street	End Street	Orientation	
SUMMER OAK CT	4701 SUMMER OAK CT	WINTER OAK WAY	N	\$18,780.00
SUMMER OAK CT	WINTER OAK WAY	4700 SUMMER OAK CT	S	\$16,060.00

SUMMER SANDS CT**Total Cost for Street: \$35,720.00**

Survey Street	Start Street	End Street	Orientation	
SUMMER SANDS CT	7919 SUMMER SANDS CT	SUMMER FALLS CIR	W	\$17,060.00
SUMMER SANDS CT	SUMMER FALLS CIR	7919 SUMMER SANDS CT	E	\$18,660.00

SUMMER SKY DR**Total Cost for Street: \$224,495.00**

Survey Street	Start Street	End Street	Orientation	
SUMMER SKY DR	8395 SUMMER SKY DR	SUNRISE GREENS DR	NW	\$19,760.00
SUMMER SKY DR	BASTIEN CT	8395 SUMMER SKY DR	SE	\$15,640.00
SUMMER SKY DR	BLOOMINGTON DR	TURNBURY DR	E	\$16,280.00

Sacramento County

Access Compliance Survey Report - Sidewalks

Cost Summary

SUMMER SKY DR	SUNRISE GREENS DR	TURNBURY DR	W	\$60,155.00
SUMMER SKY DR	TURNBURY DR	8024 BRIGHTSIDE CT	W	\$112,660.00

SUMMER SUNSET DR Total Cost for Street: \$761,350.00

Survey Street	Start Street	End Street	Orientation	
SUMMER SUNSET DR	IONA WAY	SUMMER FALLS CIR	S	\$50,730.00
SUMMER SUNSET DR	PEBBLE RIDGE CT	SUMMER FALLS CIR	S	\$48,060.00
SUMMER SUNSET DR	SANDSPRIT CT	PEBBLE RIDGE CT	S	\$107,560.00
SUMMER SUNSET DR	SUMMER FALLS CIR	SUNRISE GREENS DR	S	\$133,420.00
SUMMER SUNSET DR	SUNRISE GREENS DR	SUNRISE MIST WAY	N	\$94,420.00
SUMMER SUNSET DR	SUNRISE MIST WAY	WINDSTREAM WAY	N	\$90,280.00
SUMMER SUNSET DR	WINDSTREAM WAY	IONA WAY	N	\$236,880.00

SUMMERTREE CT Total Cost for Street: \$51,135.00

Survey Street	Start Street	End Street	Orientation	
SUMMERTREE CT	MULDROW RD	HACKBERRY LN	N	\$51,135.00

SUMMERWOOD CIR Total Cost for Street: \$304,432.00

Survey Street	Start Street	End Street	Orientation	
SUMMERWOOD CIR	4930 SUMMERWOOD CIR	4946 SUMMERWOOD CIR	E	\$32,550.00
SUMMERWOOD CIR	4933 SUMMERWOOD CIR	COLLEGE OAK DR	S	\$59,022.00
SUMMERWOOD CIR	4937 SUMMERWOOD CIR	4933 SUMMERWOOD CIR	W	\$15,696.00
SUMMERWOOD CIR	4943 SUMMERWOOD CIR	4937 SUMMERWOOD CIR	W	\$16,688.00
SUMMERWOOD CIR	4946 SUMMERWOOD CIR	COLLEGE OAK DR	N	\$62,543.00
SUMMERWOOD CIR	COLLEGE OAK DR	4930 SUMMERWOOD CIR	S/E	\$117,933.00

SUMMIT MINE CT Total Cost for Street: \$22,940.00

Survey Street	Start Street	End Street	Orientation	
SUMMIT MINE CT	2020 SUMMIT MINE CT	OLD EUREKA WAY	N	\$15,300.00
SUMMIT MINE CT	OLD EUREKA WAY	2020 SUMMIT MINE CT	S	\$7,640.00

SUMMIT WAY Total Cost for Street: \$151,554.00

Survey Street	Start Street	End Street	Orientation	
SUMMIT WAY	47TH ST	EL CERRITO WAY	N	\$83,494.00
SUMMIT WAY	EL CERRITO WAY	47TH ST	S	\$68,060.00

SUMTER DR Total Cost for Street: \$237,562.00

Survey Street	Start Street	End Street	Orientation	
SUMTER DR	7250 SUMTER DR	SAN JUAN AVE	S	\$131,466.00
SUMTER DR	SAN JUAN AVE	STONEWALL DR	N	\$72,376.00
SUMTER DR	STONEWALL DR	7251 SUMTER DR	N	\$33,720.00

SUN ACER WAY Total Cost for Street: \$127,916.00

Survey Street	Start Street	End Street	Orientation	
SUN ACER WAY	ANGEL WAY	M ST	E	\$63,676.00
SUN ACER WAY	M ST	ANGEL WAY	W	\$64,240.00

SUN BRAE CT Total Cost for Street: \$86,972.00

Survey Street	Start Street	End Street	Orientation	
SUN BRAE CT	6730 SUN BRAE CT	M ST	E	\$45,048.00
SUN BRAE CT	M ST	6730 SUN BRAE CT	W	\$41,924.00

SUN FLORIN DR Total Cost for Street: \$296,730.00

Survey Street	Start Street	End Street	Orientation	
SUN FLORIN DR	BELLAMY WAY	HUNTSVILLE DR	S	\$88,248.00
SUN FLORIN DR	FRENCH RD	BELLAMY WAY	S	\$12,110.00

Sacramento County

Access Compliance Survey Report - Sidewalks

Cost Summary

SUN FLORIN DR	HAYWARD DR	HUNTSVILLE DR	N	\$44,748.00
SUN FLORIN DR	HUNTSVILLE DR	HAYWARD DR	S	\$151,624.00

SUN MAIDEN WAY

Total Cost for Street: \$410,326.00

Survey Street	Start Street	End Street	Orientation	
SUN MAIDEN WAY	3509 SUN MAIDEN WAY	BLACKFOOT WAY	W	\$19,728.00
SUN MAIDEN WAY	3517 SUN MAIDEN WAY	3509 SUN MAIDEN WAY	S	\$20,008.00
SUN MAIDEN WAY	3525 SUN MAIDEN WAY	3517 SUN MAIDEN WAY	N	\$4,984.00
SUN MAIDEN WAY	3544 SUN MAIDEN WAY	3564 SUN MAIDEN WAY	S	\$24,480.00
SUN MAIDEN WAY	3549 SUN MAIDEN WAY	3525 SUN MAIDEN WAY	W	\$44,105.00
SUN MAIDEN WAY	3564 SUN MAIDEN WAY	3576 SUN MAIDEN WAY	W	\$9,412.00
SUN MAIDEN WAY	3576 SUN MAIDEN WAY	3580 SUN MAIDEN WAY	E	\$4,928.00
SUN MAIDEN WAY	3580 SUN MAIDEN WAY	HIAWATHA WAY	S	\$134,176.00
SUN MAIDEN WAY	3652 SUN MAIDEN WAY	BLACKFOOT WAY	W	\$66,173.00
SUN MAIDEN WAY	BLACKFOOT WAY	HIAWATHA WAY	E	\$23,576.00
SUN MAIDEN WAY	HIAWATHA WAY	3652 SUN MAIDEN WAY	S	\$52,684.00
SUN MAIDEN WAY	SUN MAIDEN WAY	3549 SUN MAIDEN WAY	N	\$6,072.00

SUN RAY CT

Total Cost for Street: \$62,980.00

Survey Street	Start Street	End Street	Orientation	
SUN RAY CT	817 SUN RAY CT	8TH ST	N	\$37,832.00
SUN RAY CT	8TH ST	817 SUN RAY CT	S	\$25,148.00

SUN TREE LN

Total Cost for Street: \$6,640.00

Survey Street	Start Street	End Street	Orientation	
SUN TREE LN	PARADISE CREEK LN	FAIR OAKS BLVD	N	\$6,640.00

SUN VISTA CT

Total Cost for Street: \$64,844.00

Survey Street	Start Street	End Street	Orientation	
SUN VISTA CT	817 SUN VISTA CT	8TH ST	N	\$32,332.00
SUN VISTA CT	8TH ST	817 SUN VISTA CT	S	\$32,512.00

SUNBONNET DR

Total Cost for Street: \$760,432.00

Survey Street	Start Street	End Street	Orientation	
SUNBONNET DR	8225 SUNBONNET DR	SUN TREE LN	N	\$131,940.00
SUNBONNET DR	8228 SUNBONNET DR	8244 SUNBONNET DR	W	\$33,440.00
SUNBONNET DR	8241 SUNBONNET DR	8225 SUNBONNET DR	E	\$39,480.00
SUNBONNET DR	8244 SUNBONNET DR	SPRING GLEN DR	N	\$74,460.00
SUNBONNET DR	COURVILLE CT	MURRAY PL	S	\$78,300.00
SUNBONNET DR	DUTCHESS CT	SPRING GLEN DR	S	\$18,040.00
SUNBONNET DR	FAIR OAKS BLVD	COURVILLE CT	S	\$11,732.00
SUNBONNET DR	MURRAY PL	DUTCHESS CT	S	\$43,400.00
SUNBONNET DR	SPRING GLEN DR	8241 SUNBONNET DR	S	\$141,480.00
SUNBONNET DR	SUN TREE LN	FAIR OAKS BLVD	N	\$188,160.00

SUNBURST CT

Total Cost for Street: \$172,866.00

Survey Street	Start Street	End Street	Orientation	
SUNBURST CT	8111 SUNBURST CT	VISTA SIERRA DR	W	\$88,280.00
SUNBURST CT	VISTA SIERRA DR	8115 SUNBURST CT	E/W	\$84,586.00

SUNCREEK WAY

Total Cost for Street: \$228,008.00

Survey Street	Start Street	End Street	Orientation	
SUNCREEK WAY	7213 SUNCREEK WAY	MENKE WAY	W	\$33,284.00
SUNCREEK WAY	7231 SUNCREEK WAY	7213 SUNCREEK WAY	W	\$46,652.00
SUNCREEK WAY	BIRUTA AVE	7231 SUNCREEK WAY	W	\$42,172.00

Sacramento County

Access Compliance Survey Report - Sidewalks

Cost Summary

SUNCREEK WAY	KROGH CT	7300 SUNCREEK WAY	E	\$76,604.00
SUNCREEK WAY	MENKE WAY	KROGH CT	E	\$29,296.00

SUNCREST WAY

Total Cost for Street: \$151,660.00

Survey Street	Start Street	End Street	Orientation	
SUNCREST WAY	4808 SUNCREST WAY	4830 SUNCREST WAY	E	\$72,148.00
SUNCREST WAY	4813 SUNCREST WAY	SUNRISE BLVD	N	\$15,536.00
SUNCREST WAY	4829 SUNCREST WAY	4813 SUNCREST WAY	W	\$41,680.00
SUNCREST WAY	4831 SUNCREST WAY	4829 SUNCREST WAY	W	\$9,948.00
SUNCREST WAY	SUNRISE BLVD	4808 SUNCREST WAY	S	\$12,348.00

SUNDANCE DR

Total Cost for Street: \$257,064.00

Survey Street	Start Street	End Street	Orientation	
SUNDANCE DR	CAVALRY CT	8200 WAR HORSE CT	S	\$115,160.00
SUNDANCE DR	COYOTE CT	FAIR OAKS BLVD	N	\$33,000.00
SUNDANCE DR	FAIR OAKS BLVD	CAVALRY CT	S	\$7,880.00
SUNDANCE DR	THUNDERHEAD CIR	THUNDERHEAD CIR	N	\$101,024.00

SUNDAY DR

Total Cost for Street: \$224,400.00

Survey Street	Start Street	End Street	Orientation	
SUNDAY DR	6120 SUNDAY DR	6124 SUNDAY DR	N	\$7,248.00
SUNDAY DR	6124 SUNDAY DR	CHANNING DR	N	\$44,998.00
SUNDAY DR	6129 SUNDAY DR	STEPHEN DR	W	\$70,416.00
SUNDAY DR	CHANNING DR	6129 SUNDAY DR	S	\$41,133.00
SUNDAY DR	STEPHEN DR	6120 SUNDAY DR	E	\$60,605.00

SUNDOWNER CT

Total Cost for Street: \$4,300.00

Survey Street	Start Street	End Street	Orientation	
SUNDOWNER CT	7959 SUNDOWNER CT	IVY CREEK DR	E	\$3,680.00
SUNDOWNER CT	IVY CREEK DR	7950 SUNDOWNER CT	W	\$620.00

SUNDROP WAY

Total Cost for Street: \$99,618.00

Survey Street	Start Street	End Street	Orientation	
SUNDROP WAY	GREAT VALLEY DR	GREY BIRCH WAY	W	\$45,692.00
SUNDROP WAY	GREY BIRCH WAY	GREAT VALLEY DR	E	\$53,926.00

SUNFIRE WAY

Total Cost for Street: \$651,452.00

Survey Street	Start Street	End Street	Orientation	
SUNFIRE WAY	9121 SUNFIRE WAY	ROSE PARADE WAY	S	\$67,996.00
SUNFIRE WAY	9128 SUNFIRE WAY	9164 SUNFIRE WAY	W	\$101,560.00
SUNFIRE WAY	9164 SUNFIRE WAY	CHERISH WAY	S	\$50,600.00
SUNFIRE WAY	9171 SUNFIRE WAY	IRISH GOLD WAY	E	\$24,536.00
SUNFIRE WAY	APPLEGATE DR	9128 SUNFIRE WAY	N	\$92,460.00
SUNFIRE WAY	CHERISH WAY	ROSE PARADE WAY	S	\$139,032.00
SUNFIRE WAY	IRISH GOLD WAY	9171 SUNFIRE WAY	N	\$146,948.00
SUNFIRE WAY	ROSE PARADE WAY	IRISH GOLD WAY	N	\$28,320.00

SUNFISH CT

Total Cost for Street: \$57,070.00

Survey Street	Start Street	End Street	Orientation	
SUNFISH CT	2621 SUNFISH CT	GRAYLING WAY	S	\$31,090.00
SUNFISH CT	GRAYLING WAY	2621 SUNFISH CT	N	\$25,980.00

SUNGLOW CT

Total Cost for Street: \$52,080.00

Survey Street	Start Street	End Street	Orientation	
SUNGLOW CT	6037 SUNGLOW CT	HOMESWEET WAY	W	\$26,020.00
SUNGLOW CT	HOMESWEET WAY	6037 SUNGLOW CT	E	\$26,060.00

SUNGOLD WAY**Total Cost for Street: \$505,752.00**

Survey Street	Start Street	End Street	Orientation	
SUNGOLD WAY	BETTINA WAY	HEIRLOOM WAY	S	\$109,950.00
SUNGOLD WAY	HEIRLOOM WAY	SUNGOLD WAY	S	\$244,864.00
SUNGOLD WAY	HUNTSMAN DR	KOROVO CT	E	\$19,978.00
SUNGOLD WAY	KOROVO CT	HUNTSMAN DR	W	\$106,900.00
SUNGOLD WAY	PORTRAIT WAY	HEIRLOOM WAY	N	\$24,060.00

SUNNY BREEZE WAY**Total Cost for Street: \$92,424.00**

Survey Street	Start Street	End Street	Orientation	
SUNNY BREEZE WAY	8763 SUNNY BREEZE WAY	SOUTHBREEZE DR	N	\$45,228.00
SUNNY BREEZE WAY	SOUTHBREEZE DR	8762 SUNNY BREEZE WAY	S	\$47,196.00

SUNNYBROOK LN**Total Cost for Street: \$16,920.00**

Survey Street	Start Street	End Street	Orientation	
SUNNYBROOK LN	8787 SUNNYBROOK LN	PIEDRA WAY	W	\$3,480.00
SUNNYBROOK LN	PIEDRA WAY	8787 SUNNYBROOK LN	E	\$13,440.00

SUNNYSIDE WAY**Total Cost for Street: \$22,060.00**

Survey Street	Start Street	End Street	Orientation	
SUNNYSIDE WAY	CORD WAY	SIDEWALK END	E	\$14,356.00
SUNNYSIDE WAY	SIDEWALK START	CORD WAY	W	\$7,704.00

SUNNYSLOPE DR**Total Cost for Street: \$369,520.00**

Survey Street	Start Street	End Street	Orientation	
SUNNYSLOPE DR	6601 SUNNYSLOPE DR	LINDALE DR	N	\$28,940.00
SUNNYSLOPE DR	CARTHY WAY	FORMAN WAY	N	\$14,120.00
SUNNYSLOPE DR	CHANDLER DR	SOUTHWOOD WAY	S	\$72,160.00
SUNNYSLOPE DR	FORMAN WAY	SOUTHWOOD WAY	N	\$31,820.00
SUNNYSLOPE DR	LINDALE DR	CHANDLER DR	S	\$39,620.00
SUNNYSLOPE DR	LINWOOD WAY	CARTHY WAY	N	\$39,380.00
SUNNYSLOPE DR	SOUTHWOOD WAY	LINWOOD WAY	S	\$143,480.00

SUNNYVALE AVE**Total Cost for Street: \$16,880.00**

Survey Street	Start Street	End Street	Orientation	
SUNNYVALE AVE	3828 SUNNYVALE AVE	3828 SUNNYVALE AVE	S	\$16,880.00

SUNRIDGE CT**Total Cost for Street: \$39,780.00**

Survey Street	Start Street	End Street	Orientation	
SUNRIDGE CT	7985 SUNRIDGE CT	WILDRIDGE DR	W	\$20,080.00
SUNRIDGE CT	WILDRIDGE DR	7985 SUNRIDGE CT	E	\$19,700.00

SUNRISE BLVD**Total Cost for Street: \$6,865,803.63**

Survey Street	Start Street	End Street	Orientation	
SUNRISE BLVD	4250 SUNRISE BLVD	WINDING WAY	E	\$54,330.00
SUNRISE BLVD	ARCHER AVE	VIA ROMA DR	E	\$55,452.00
SUNRISE BLVD	CALIFORNIA AVE	SUNRISE BLVD	E	\$250,289.39
SUNRISE BLVD	CAVALLI WAY	SUNRISE RIDGE DR	E	\$142,158.00
SUNRISE BLVD	COLOMA RD	2259 SUNRISE BLVD	E	\$582,847.29
SUNRISE BLVD	FAIR OAKS BLVD	SUNRISE BLVD	W	\$152,550.00
SUNRISE BLVD	GOLD COUNTRY BLVD	S BRIDGE ST	E	\$148,434.00
SUNRISE BLVD	GOLD EXPRESS DR	GOLD COUNTRY BLVD	E	\$259,926.00
SUNRISE BLVD	HOWARD ST	AMERICAN RIVER BIKE TRL	W	\$926,057.41
SUNRISE BLVD	MADISON AVE	WILDRIDGE DR	W	\$272,808.00
SUNRISE BLVD	MESA ST	FAIR OAKS BLVD	W	\$72,420.00

Sacramento County

Access Compliance Survey Report - Sidewalks

Cost Summary

SUNRISE BLVD	ORANGE AVE	WINDING WAY	W	\$299,029.02
SUNRISE BLVD	S BRIDGE ST	HOWARD ST	E	\$1,423,964.72
SUNRISE BLVD	SUNCREST WAY	SUNRISE BLVD	E	\$218,015.31
SUNRISE BLVD	SUNRISE BLVD	SUNRISE BLVD	W	\$162,137.00
SUNRISE BLVD	SUNRISE RIDGE DR	SUNRISE BLVD	W	\$381,762.00
SUNRISE BLVD	SUNSET AVE	VIA ROMA DR	W	\$109,650.00
SUNRISE BLVD	VIA ROMA DR	ORANGE AVE	W	\$455,799.11
SUNRISE BLVD	WILDRIDGE DR	SUNRISE RIDGE DR	W	\$469,866.00
SUNRISE BLVD	WINDING WAY	MESA ST	W	\$428,308.38

SUNRISE EAST WAY

Total Cost for Street: \$338,072.00

Survey Street	Start Street	End Street	Orientation	
SUNRISE EAST WAY	8146 SUNRISE EAST WAY	SPRING GLEN DR	S	\$92,936.00
SUNRISE EAST WAY	FAIR OAKS BLVD	SHELLDRAKE CT	S	\$8,780.00
SUNRISE EAST WAY	MOSS CREEK CIR	FLEDGLING CT	N	\$91,868.00
SUNRISE EAST WAY	NUTHATCH CT	FAIR OAKS BLVD	N	\$28,440.00
SUNRISE EAST WAY	SHELLDRAKE CT	8146 SUNRISE EAST WAY	S	\$83,040.00
SUNRISE EAST WAY	SPRING GLEN DR	MOSS CREEK CIR	N	\$33,008.00

SUNRISE GREENS DR

Total Cost for Street: \$526,480.00

Survey Street	Start Street	End Street	Orientation	
SUNRISE GREENS DR	ELSIE AVE	SUNRISE MIST WAY	W	\$41,780.00
SUNRISE GREENS DR	MIDDLE RIVER CT	SUNRISE WOODS WAY	E	\$74,125.00
SUNRISE GREENS DR	SIERRA SUNSET DR	MIDDLE RIVER CT	E	\$25,675.00
SUNRISE GREENS DR	SKYWALKER CT	SUTTER BUTTES WAY	E	\$30,085.00
SUNRISE GREENS DR	SUMMER CREEK CT	SUMMER SKY DR	W	\$39,450.00
SUNRISE GREENS DR	SUMMER SKY DR	SKYWALKER CT	E	\$26,800.00
SUNRISE GREENS DR	SUMMER SUNSET DR	SUTTER BUTTES WAY	W	\$21,052.00
SUNRISE GREENS DR	SUNRISE MIST WAY	SUMMER SUNSET DR	W	\$153,325.00
SUNRISE GREENS DR	SUNRISE WOODS WAY	ELSIE AVE	E	\$35,600.00
SUNRISE GREENS DR	SUTTER BUTTES WAY	SUMMER CREEK CT	W	\$78,588.00

SUNRISE HILLS DR

Total Cost for Street: \$604,761.42

Survey Street	Start Street	End Street	Orientation	
SUNRISE HILLS DR	5031 SUNRISE HILLS DR	PRIMROSE DR	W	\$68,920.00
SUNRISE HILLS DR	LAURELRIDGE CT	WILDRIDGE DR	E	\$95,420.00
SUNRISE HILLS DR	MEADOWRIDGE CT	LAURELRIDGE CT	E	\$49,896.00
SUNRISE HILLS DR	PRIMROSE DR	4951 SUNRISE HILLS DR	W	\$113,993.42
SUNRISE HILLS DR	WILDRIDGE DR	5031 SUNRISE HILLS DR	W	\$208,648.00
SUNRISE HILLS DR	WILLOWRIDGE CT	MEADOWRIDGE CT	E	\$33,824.00
SUNRISE HILLS DR	WINDSOR VILLAGE LN	PRIMROSE DR	E	\$34,060.00

SUNRISE MIST WAY

Total Cost for Street: \$354,970.00

Survey Street	Start Street	End Street	Orientation	
SUNRISE MIST WAY	7848 SUNRISE MIST WAY	SUNSET DOWNS DR	W	\$55,090.00
SUNRISE MIST WAY	7849 SUNRISE MIST WAY	DELTA SUNRISE CT	S	\$18,620.00
SUNRISE MIST WAY	DELTA SUNRISE CT	SUNRISE GREENS DR	S	\$40,260.00
SUNRISE MIST WAY	PACIFIC GROVE CT	7849 SUNRISE MIST WAY	E	\$113,820.00
SUNRISE MIST WAY	SUMMER SUNSET DR	PACIFIC GROVE CT	E	\$28,440.00
SUNRISE MIST WAY	SUNRISE GREENS DR	7848 SUNRISE MIST WAY	N	\$11,700.00
SUNRISE MIST WAY	SUNSET DOWNS DR	SUMMER SUNSET DR	W	\$87,040.00

SUNRISE RIDGE DR

Total Cost for Street: \$42,248.00

Survey Street	Start Street	End Street	Orientation	
---------------	--------------	------------	-------------	--

Sacramento County

Access Compliance Survey Report - Sidewalks

Cost Summary

SUNRISE RIDGE DR	SUNRISE BLVD	SUNRISE RIDGE DR	S	\$17,840.00
SUNRISE RIDGE DR	SUNRISE RIDGE DR	SUNRISE BLVD	N	\$24,408.00

SUNRISE WOODS WAY

Total Cost for Street: \$659,759.00

Survey Street	Start Street	End Street	Orientation	
SUNRISE WOODS WAY	CIRANO CT	GRASS VALLEY CT	N	\$23,773.00
SUNRISE WOODS WAY	DOVE CREEK CT	SUNSET BAY CT	N	\$22,300.00
SUNRISE WOODS WAY	FIRST DRAW WAY	SUNRISE WOODS WAY	S	\$76,360.00
SUNRISE WOODS WAY	GARBER GREENS CT	SIERRA SUNSET DR	W	\$69,334.00
SUNRISE WOODS WAY	GRASS VALLEY CT	DOVE CREEK CT	N	\$41,720.00
SUNRISE WOODS WAY	KAHUNA CT	GARBER GREENS CT	W	\$60,695.00
SUNRISE WOODS WAY	PACIFIC BEACH CT	WESTERN PORT WAY	S	\$105,910.00
SUNRISE WOODS WAY	SIERRA SUNSET DR	KAHUNA CT	E	\$89,255.00
SUNRISE WOODS WAY	SINBAD CT	CIRANO CT	N	\$33,920.00
SUNRISE WOODS WAY	SUNRISE GREENS DR	PACIFIC BEACH CT	S	\$62,980.00
SUNRISE WOODS WAY	SUNSET BAY CT	SUNRISE GREENS DR	N	\$45,360.00
SUNRISE WOODS WAY	WESTERN PORT WAY	FIRST DRAW WAY	S	\$28,152.00

SUNSET AVE

Total Cost for Street: \$7,117,720.18

Survey Street	Start Street	End Street	Orientation	
SUNSET AVE	7502 SUNSET AVE	WESTOVER CT	S	\$20,535.00
SUNSET AVE	7552 SUNSET AVE	WARD LN	S	\$11,844.00
SUNSET AVE	7601 SUNSET AVE	7501 SUNSET AVE	N	\$134,228.00
SUNSET AVE	7729 SUNSET AVE	MINNESOTA AVE	N	\$67,626.00
SUNSET AVE	7868 SUNSET AVE	PENNSYLVANIA AVE	S	\$64,224.00
SUNSET AVE	8000 SUNSET AVE	8006 SUNSET AVE	S	\$24,230.00
SUNSET AVE	8066 SUNSET AVE	FAIR OAKS BLVD	S	\$33,180.00
SUNSET AVE	8101 SUNSET AVE	FAIR OAKS BLVD	N	\$67,880.00
SUNSET AVE	8739 SUNSET AVE	SANFORD ST	N	\$13,041.00
SUNSET AVE	8800 SUNSET AVE	MARTSMITH WAY	N	\$5,170.00
SUNSET AVE	8888 SUNSET AVE	HAZEL AVE	S	\$20,766.00
SUNSET AVE	8935 SUNSET AVE	HAZEL AVE	N	\$34,452.00
SUNSET AVE	DAUNTLESS WAY	RUNWAY DR	N	\$20,580.00
SUNSET AVE	FAIR OAKS BLVD	11070 FAIR OAKS BLVD	S	\$159,212.62
SUNSET AVE	GASTMAN WAY	GREENRIDGE WAY	N	\$571,302.00
SUNSET AVE	GREENRIDGE WAY	MINNESOTA AVE	N	\$89,141.01
SUNSET AVE	HAASE DR	PENNSYLVANIA AVE	S	\$98,467.87
SUNSET AVE	HARTMAN WAY	8845 SUNSET AVE	N	\$255,839.70
SUNSET AVE	HAZEL AVE	QUAIL MEADOW WAY	S	\$364,368.94
SUNSET AVE	KENTUCKY LN	SANTEE DR	N	\$83,484.49
SUNSET AVE	KITTY HAWK ST	HAZEL AVE	N	\$166,226.35
SUNSET AVE	LIVOTI AVE	SUNSET TERRACE LN	N	\$481,420.14
SUNSET AVE	MARTSMITH WAY	HAZEL AVE	S	\$922,343.33
SUNSET AVE	MEDFORD ST	SUNSET AVE	S	\$99,884.04
SUNSET AVE	MINNESOTA AVE	7718 SUNSET AVE	S	\$255,962.98
SUNSET AVE	NEBRASKA LN	7647 SUNSET AVE	N	\$165,786.49
SUNSET AVE	PENNSYLVANIA AVE	SUNRISE BLVD	S	\$45,096.00
SUNSET AVE	POLO CT	SUNSET AVE	N	\$13,055.00
SUNSET AVE	QUAIL MEADOW WAY	RUNWAY DR	S	\$431,197.62
SUNSET AVE	RUNWAY DR	SUN RUN LN	S	\$930,449.68
SUNSET AVE	SANFORD ST	ILLINOIS AVE	N	\$51,260.00
SUNSET AVE	SANTEE DR	SAN JUAN AVE	S	\$290,492.28

Sacramento County

Access Compliance Survey Report - Sidewalks

Cost Summary

SUNSET AVE	SHAMROCK DR	POLO CT	N	\$43,428.00
SUNSET AVE	SUNRISE BLVD	SUNSET AVE	S	\$337,661.98
SUNSET AVE	SUNSET AVE	7736 SUNSET AVE	S	\$330,705.00
SUNSET AVE	SUNSET PLACE LN	DAUNTLESS WAY	N	\$71,476.61
SUNSET AVE	SUNSET TERRACE LN	SUNRISE BLVD	N	\$162,687.76
SUNSET AVE	WESTOVER CT	SUNSET AVE	S	\$179,014.29

SUNSET BAY CT

Total Cost for Street: \$38,605.00

Survey Street	Start Street	End Street	Orientation	
SUNSET BAY CT	7821 SUNSET BAY CT	SUNRISE WOODS WAY	W	\$16,040.00
SUNSET BAY CT	SUNRISE WOODS WAY	7821 SUNSET BAY CT	E	\$22,565.00

SUNSET DOWNS DR

Total Cost for Street: \$382,395.00

Survey Street	Start Street	End Street	Orientation	
SUNSET DOWNS DR	CREEK VALLEY CIR	CREEK VALLEY CIR	N	\$44,260.00
SUNSET DOWNS DR	IONA WAY	WESTBANK CT	S	\$30,600.00
SUNSET DOWNS DR	ROCK SPRING CT	UNION CREEK WAY	S	\$35,940.00
SUNSET DOWNS DR	SUMMER MIST CT	TROUT CREEK CT	N	\$8,460.00
SUNSET DOWNS DR	SUNRISE MIST WAY	SUNSTREAM CT	N	\$37,420.00
SUNSET DOWNS DR	SUNSTREAM CT	SUMMER MIST CT	N	\$58,130.00
SUNSET DOWNS DR	TROUT CREEK CT	CREEK VALLEY CIR	N	\$18,110.00
SUNSET DOWNS DR	UNION CREEK WAY	UNION CREEK WAY	S	\$107,870.00
SUNSET DOWNS DR	WESTBANK CT	ROCK SPRING CT	S	\$41,605.00

SUNSET OAK CT

Total Cost for Street: \$64,849.00

Survey Street	Start Street	End Street	Orientation	
SUNSET OAK CT	DIABLO DR	DIABLO DR	S/N	\$64,849.00

SUNSTREAM CT

Total Cost for Street: \$40,800.00

Survey Street	Start Street	End Street	Orientation	
SUNSTREAM CT	7850 SUNSTREAM CT	SUNSET DOWNS DR	W	\$19,440.00
SUNSTREAM CT	SUNSET DOWNS DR	7851 SUNSTREAM CT	E	\$21,360.00

SUNVIEW WAY

Total Cost for Street: \$191,068.00

Survey Street	Start Street	End Street	Orientation	
SUNVIEW WAY	2ND ST	6528 SUNVIEW WAY	S	\$39,664.00
SUNVIEW WAY	6523 SUNVIEW WAY	2ND ST	N	\$41,408.00
SUNVIEW WAY	6528 SUNVIEW WAY	PHEASANT RUN WAY	E	\$63,404.00
SUNVIEW WAY	PHEASANT RUN WAY	6523 SUNVIEW WAY	W	\$35,192.00
SUNVIEW WAY	SUNVIEW WAY	PHEASANT RUN WAY	W	\$11,400.00

SUPERFORTRESS AVE

Total Cost for Street: \$50,654.00

Survey Street	Start Street	End Street	Orientation	
SUPERFORTRESS AVE	SUPERFORTRESS AVE	WHITEHEAD ST	S	\$20,490.00
SUPERFORTRESS AVE	WHITEHEAD ST	VON KARMAN ST	N	\$30,164.00

SUPERIOR DR

Total Cost for Street: \$195,670.00

Survey Street	Start Street	End Street	Orientation	
SUPERIOR DR	FLORAL DR	MEDORA DR	E	\$98,734.00
SUPERIOR DR	MEDORA DR	FLORAL DR	W	\$96,936.00

SURLE CT

Total Cost for Street: \$55,008.00

Survey Street	Start Street	End Street	Orientation	
SURLE CT	5047 SURLE CT	STRASBOURG WAY	N	\$27,460.00
SURLE CT	STRASBOURG WAY	5047 SURLE CT	S	\$27,548.00

SURLINGHAM CT**Total Cost for Street: \$137,845.00**

Survey Street	Start Street	End Street	Orientation	
SURLINGHAM CT	9200 SURLINGHAM CT	9230 SURLINGHAM CT	W	\$77,365.00
SURLINGHAM CT	9217 SURLINGHAM CT	SIDEWALK END	E	\$23,828.00
SURLINGHAM CT	9230 SURLINGHAM CT	DERSINGHAM DR	W	\$8,188.00
SURLINGHAM CT	DERSINGHAM DR	9221 SURLINGHAM CT	E	\$28,464.00

SURREY PARK CT**Total Cost for Street: \$63,048.00**

Survey Street	Start Street	End Street	Orientation	
SURREY PARK CT	8200 SURREY PARK CT	KENTSHIRE WAY	W	\$24,100.00
SURREY PARK CT	KENTSHIRE WAY	8201 SURREY PARK CT	E	\$38,948.00

SUSAN HOLLOW CT**Total Cost for Street: \$8,460.00**

Survey Street	Start Street	End Street	Orientation	
SUSAN HOLLOW CT	4940 SUSAN HOLLOW CT	SHADY HOLLOW WAY	E	\$4,100.00
SUSAN HOLLOW CT	4953 SUSAN HOLLOW CT	4940 SUSAN HOLLOW CT	W	\$4,360.00

SUSAN OAK DR**Total Cost for Street: \$49,520.00**

Survey Street	Start Street	End Street	Orientation	
SUSAN OAK DR	GRIBBLE CT	TARMAC CT	E	\$13,320.00
SUSAN OAK DR	SHADY HOLLOW WAY	GRIBBLE CT	E	\$2,700.00
SUSAN OAK DR	TARMAC WAY	4953 SUSAN HOLLOW CT	W	\$33,500.00

SUTTER AVE**Total Cost for Street: \$1,685,601.79**

Survey Street	Start Street	End Street	Orientation	
SUTTER AVE	5801 SUTTER AVE	5721 SUTTER AVE	N	\$63,522.00
SUTTER AVE	5820 SUTTER AVE	FAIR OAKS BLVD	S	\$114,036.00
SUTTER AVE	6044 SUTTER AVE	SUTTER AVE	S	\$39,584.00
SUTTER AVE	6134 SUTTER AVE	6144 SUTTER AVE	S	\$14,267.00
SUTTER AVE	6956 SUTTER AVE	ORANGERIE WAY	S	\$18,124.00
SUTTER AVE	CALIFORNIA AVE	FAIR OAKS BLVD	N	\$136,026.40
SUTTER AVE	FAIR OAKS BLVD	SUTTER AVE	S	\$1,058,915.39
SUTTER AVE	ORANGERIE WAY	HOLLISTER AVE	S	\$82,425.00
SUTTER AVE	SUTTER AVE	SUTTER AVE	S	\$158,702.00

SUTTER BUTTES WAY**Total Cost for Street: \$491,405.00**

Survey Street	Start Street	End Street	Orientation	
SUTTER BUTTES WAY	8345 SUTTER BUTTES WAY	TURNBURY DR	W	\$119,380.00
SUTTER BUTTES WAY	8352 SUTTER BUTTES WAY	SUNRISE GREENS DR	S	\$102,760.00
SUTTER BUTTES WAY	8361 SUTTER BUTTES WAY	8345 SUTTER BUTTES WAY	N	\$15,330.00
SUTTER BUTTES WAY	8416 SUTTER BUTTES WAY	8420 SUTTER BUTTES WAY	S	\$2,540.00
SUTTER BUTTES WAY	8417 SUTTER BUTTES WAY	SUNRISE GREENS DR	N	\$38,780.00
SUTTER BUTTES WAY	DAYLIGHT CT	8352 SUTTER BUTTES WAY	E	\$54,780.00
SUTTER BUTTES WAY	SUNRISE GREENS DR	8416 SUTTER BUTTES WAY	S	\$141,610.00
SUTTER BUTTES WAY	TURNBURY DR	DAYLIGHT CT	E	\$16,225.00

SUTTER CREEK WAY**Total Cost for Street: \$142,025.00**

Survey Street	Start Street	End Street	Orientation	
SUTTER CREEK WAY	REDWATER DR	SIMI VALLEY WAY	E	\$57,860.00
SUTTER CREEK WAY	SIMI VALLEY WAY	REDWATER DR	W	\$84,165.00

SUTTER OAK CT**Total Cost for Street: \$81,252.00**

Survey Street	Start Street	End Street	Orientation	
SUTTER OAK CT	7006 SUTTER OAK CT	7014 SUTTER OAK CT	E	\$26,536.00
SUTTER OAK CT	7014 SUTTER OAK CT	ANDREA BLVD	W	\$43,436.00

Sacramento County

Access Compliance Survey Report - Sidewalks

Cost Summary

SUTTER OAK CT	ANDREA BLVD	7000 SUTTER OAK CT	E	\$11,280.00
---------------	-------------	--------------------	---	-------------

SUTTERS GOLD DR	Total Cost for Street:			\$421,987.00
------------------------	-------------------------------	--	--	---------------------

Survey Street	Start Street	End Street	Orientation	
SUTTERS GOLD DR	MANLOVE RD	SARABANDE DR	S	\$117,264.00
SUTTERS GOLD DR	ROSEMONT DR	TANGO ST	N	\$73,900.00
SUTTERS GOLD DR	SARABANDE DR	TEAKWOOD CT	S	\$51,340.00
SUTTERS GOLD DR	TANGO ST	MANLOVE RD	N	\$147,103.00
SUTTERS GOLD DR	TEAKWOOD CT	ROSEMONT DR	S	\$32,380.00

SUTTERWOODS WAY	Total Cost for Street:			\$291,170.00
------------------------	-------------------------------	--	--	---------------------

Survey Street	Start Street	End Street	Orientation	
SUTTERWOODS WAY	3624 SUTTERWOODS WAY	CASSANDRA WAY	N	\$45,506.00
SUTTERWOODS WAY	3631 SUTTERWOODS WAY	OLD PLACERVILLE RD	E	\$92,580.00
SUTTERWOODS WAY	9547 CASSANDRA WAY	3631 SUTTERWOODS WAY	S	\$75,808.00
SUTTERWOODS WAY	CASSANDRA WAY	3624 SUTTERWOODS WAY	W	\$37,648.00
SUTTERWOODS WAY	HANKS ST	CASSANDRA WAY	W	\$39,628.00

SUTTON WAY	Total Cost for Street:			\$118,608.00
-------------------	-------------------------------	--	--	---------------------

Survey Street	Start Street	End Street	Orientation	
SUTTON WAY	BELLINGHAM WAY	NORWAY DR	E	\$51,480.00
SUTTON WAY	NORWAY DR	BELLINGHAM WAY	W	\$67,128.00

SUZETTE CT	Total Cost for Street:			\$78,192.00
-------------------	-------------------------------	--	--	--------------------

Survey Street	Start Street	End Street	Orientation	
SUZETTE CT	9151 SUZETTE CT	FILBERT AVE	N	\$34,612.00
SUZETTE CT	FILBERT AVE	9151 SUZETTE CT	S	\$43,580.00

SWALLOW WAY	Total Cost for Street:			\$236,028.00
--------------------	-------------------------------	--	--	---------------------

Survey Street	Start Street	End Street	Orientation	
SWALLOW WAY	8806 SWALLOW WAY	8848 SWALLOW WAY	S	\$103,068.00
SWALLOW WAY	8835 SWALLOW WAY	MOCKINGBIRD ST	N	\$52,420.00
SWALLOW WAY	8847 SWALLOW WAY	8835 SWALLOW WAY	N	\$31,600.00
SWALLOW WAY	8848 SWALLOW WAY	LAKE NIMBUS DR	W	\$11,060.00
SWALLOW WAY	LAKE NIMBUS DR	8847 SWALLOW WAY	E	\$16,480.00
SWALLOW WAY	MOCKINGBIRD ST	8805 SWALLOW WAY	N	\$21,400.00

SWEET ACACIA WAY	Total Cost for Street:			\$13,408.00
-------------------------	-------------------------------	--	--	--------------------

Survey Street	Start Street	End Street	Orientation	
SWEET ACACIA WAY	JOJOBA CT	WATERMAN RD	S	\$4,952.00
SWEET ACACIA WAY	WATERMAN RD	MALVA ROSA WAY	N	\$8,456.00

SWEET ANN CT	Total Cost for Street:			\$32,605.00
---------------------	-------------------------------	--	--	--------------------

Survey Street	Start Street	End Street	Orientation	
SWEET ANN CT	MORELLO WAY	SWEET ANN CT	W	\$20,450.00
SWEET ANN CT	SWEET ANN CT	MORELLO WAY	E	\$12,155.00

SWEET BIRCH CT	Total Cost for Street:			\$77,072.00
-----------------------	-------------------------------	--	--	--------------------

Survey Street	Start Street	End Street	Orientation	
SWEET BIRCH CT	5224 SWEET BIRCH CT	ANDREA BLVD	W	\$50,560.00
SWEET BIRCH CT	LOHEIT WAY	5224 SWEET BIRCH CT	E	\$26,512.00

SWEET BIRCH DR	Total Cost for Street:			\$15,575.00
-----------------------	-------------------------------	--	--	--------------------

Survey Street	Start Street	End Street	Orientation	
SWEET BIRCH DR	ANDREA BLVD	LOHEIT WAY	E	\$15,575.00

SWEET WAY**Total Cost for Street: \$232,955.00**

Survey Street	Start Street	End Street	Orientation	
SWEET WAY	2820 SWEET WAY	2834 SWEET WAY	S	\$37,180.00
SWEET WAY	2825 SWEET WAY	ELVYRA WAY	E	\$32,961.00
SWEET WAY	2834 SWEET WAY	BELPORT LN	S	\$39,872.00
SWEET WAY	BELPORT LN	2825 SWEET WAY	N	\$77,884.00
SWEET WAY	ELVYRA WAY	2820 SWEET WAY	W	\$45,058.00

SWEETDALE CT**Total Cost for Street: \$33,674.00**

Survey Street	Start Street	End Street	Orientation	
SWEETDALE CT	9221 SWEETDALE CT	FANNING WAY	N	\$7,434.00
SWEETDALE CT	FANNING WAY	9228 SWEETDALE CT	S	\$26,240.00

SWEETWATER AVE**Total Cost for Street: \$332,418.00**

Survey Street	Start Street	End Street	Orientation	
SWEETWATER AVE	44TH ST	DEL NORTE BLVD	N	\$204,118.00
SWEETWATER AVE	DEL NORTE BLVD	44TH ST	S	\$128,300.00

SWIFT WATER CT**Total Cost for Street: \$31,176.00**

Survey Street	Start Street	End Street	Orientation	
SWIFT WATER CT	4100 SWIFT WATER CT	SWIFT WATER CT	E	\$5,984.00
SWIFT WATER CT	FOUNTAINDALE WAY	4100 SWIFT WATER CT	W	\$16,168.00
SWIFT WATER CT	SWIFT WATER CT	FOUNTAINDALE WAY	E	\$9,024.00

SWINDON WAY**Total Cost for Street: \$72,582.00**

Survey Street	Start Street	End Street	Orientation	
SWINDON WAY	4612 SWINDON WAY	RAMBLETON WAY	E	\$6,624.00
SWINDON WAY	4617 SWINDON WAY	MONTVILLE CT	N	\$16,084.00
SWINDON WAY	MONTVILLE CT	RAMBLETON WAY	N	\$6,088.00
SWINDON WAY	MULRANY WAY	4612 SWINDON WAY	S	\$11,862.00
SWINDON WAY	PALMERSON DR	MULRANY WAY	S	\$8,340.00
SWINDON WAY	RAMBLETON WAY	4617 SWINDON WAY	W	\$23,584.00

SYBIL WAY**Total Cost for Street: \$50,844.00**

Survey Street	Start Street	End Street	Orientation	
SYBIL WAY	3011 SYBIL WAY	MONITOR AVE	W	\$19,948.00
SYBIL WAY	MONITOR AVE	3012 SYBIL WAY	E	\$30,896.00

SYCAMORE AVE**Total Cost for Street: \$633,846.40**

Survey Street	Start Street	End Street	Orientation	
SYCAMORE AVE	LARGE OAK CT	ORANGE GROVE AVE	E	\$8,080.00
SYCAMORE AVE	MOHAMED OAKS CT	LARGE OAK CT	E	\$145,815.27
SYCAMORE AVE	ORANGE GROVE AVE	FIREBIRD LN	W	\$473,313.13
SYCAMORE AVE	SIDEWALK BEGINS	LARGE OAK CT	E	\$6,638.00

SYCAMORE GLEN WAY**Total Cost for Street: \$109,820.00**

Survey Street	Start Street	End Street	Orientation	
SYCAMORE GLEN WAY	FOBES DR	LAUREL GROVE CT	W	\$25,480.00
SYCAMORE GLEN WAY	LAUREL GROVE CT	REDWATER DR	W	\$29,820.00
SYCAMORE GLEN WAY	REDWATER DR	FOBES DR	E	\$54,520.00

SYDLING CT**Total Cost for Street: \$57,065.00**

Survey Street	Start Street	End Street	Orientation	
SYDLING CT	518 SYDLING CT	WILHAGGIN DR	N	\$37,860.00
SYDLING CT	WILHAGGIN DR	518 SYDLING CT	S	\$19,205.00

SYLVESTER WAY**Total Cost for Street: \$213,300.00**

Survey Street	Start Street	End Street	Orientation	
SYLVESTER WAY	HESPER WAY	WOODLEIGH DR	N	\$106,460.00
SYLVESTER WAY	WOODLEIGH DR	HESPER WAY	S	\$106,840.00

SYMINGTON WAY**Total Cost for Street: \$104,631.00**

Survey Street	Start Street	End Street	Orientation	
SYMINGTON WAY	BRAMWELL WAY	HEMSWORTH WAY	W	\$12,220.00
SYMINGTON WAY	GIANT PANDA DR	BRAMWELL WAY	W	\$13,693.00
SYMINGTON WAY	HEMSWORTH WAY	GIANT PANDA DR	E	\$78,718.00

TAB CT**Total Cost for Street: \$28,125.00**

Survey Street	Start Street	End Street	Orientation	
TAB CT	2421 TAB CT	SALIX WAY	W	\$13,880.00
TAB CT	SALIX WAY	2425 TAB CT	E	\$14,245.00

TACOMIC DR**Total Cost for Street: \$942,120.00**

Survey Street	Start Street	End Street	Orientation	
TACOMIC DR	4914 TACOMIC DR	4924 TACOMIC DR	W	\$14,914.00
TACOMIC DR	4924 TACOMIC DR	4934 TACOMIC DR	E	\$12,624.00
TACOMIC DR	4934 TACOMIC DR	HILLSDALE BLVD	S	\$21,180.00
TACOMIC DR	EVEREST WAY	PINEBROOK WAY	N	\$89,273.00
TACOMIC DR	HILLSDALE BLVD	MERTON WAY	S	\$99,311.00
TACOMIC DR	MERTON WAY	SAGEBRUSH WAY	S	\$14,865.00
TACOMIC DR	MONET WAY	ROSEVILLE RD	N	\$16,713.00
TACOMIC DR	OAKHOLLOW DR	VILLA DR	S	\$56,152.00
TACOMIC DR	PINEBROOK WAY	EVEREST WAY	S	\$120,822.00
TACOMIC DR	ROSEVILLE RD	OAKHOLLOW DR	S	\$147,284.00
TACOMIC DR	SAGEBRUSH WAY	PINEBROOK WAY	S	\$111,459.00
TACOMIC DR	VILLA DR	4914 TACOMIC DR	S	\$237,523.00

TAHAMA ST**Total Cost for Street: \$400,093.00**

Survey Street	Start Street	End Street	Orientation	
TAHAMA ST	5613 TAHAMA ST	PALM AVE	W	\$36,262.00
TAHAMA ST	5629 TAHAMA ST	5613 TAHAMA ST	W	\$60,738.00
TAHAMA ST	LEADER AVE	5629 TAHAMA ST	W	\$96,144.00
TAHAMA ST	PALM AVE	RAMBLER WAY	E	\$150,729.00
TAHAMA ST	RAMBLER WAY	LEADER AVE	E	\$56,220.00

TAHOE WOODS CT**Total Cost for Street: \$99,528.00**

Survey Street	Start Street	End Street	Orientation	
TAHOE WOODS CT	8540 TAHOE WOODS CT	8544 TAHOE WOODS CT	S	\$9,344.00
TAHOE WOODS CT	8546 TAHOE WOODS CT	LAKEWOOD PARK DR	S	\$13,900.00
TAHOE WOODS CT	LAKEWOOD PARK DR	7702 TAHOE WOODS CT	W	\$76,284.00

TAKAMI CT**Total Cost for Street: \$15,632.00**

Survey Street	Start Street	End Street	Orientation	
TAKAMI CT	10TH ST	940 TAKAMI CT	N	\$9,732.00
TAKAMI CT	940 TAKAMI CT	10TH ST	S	\$5,900.00

TAKEOFF CT**Total Cost for Street: \$41,320.00**

Survey Street	Start Street	End Street	Orientation	
TAKEOFF CT	9057 TAKEOFF CT	VOUGHT DR	N	\$17,060.00
TAKEOFF CT	VOUGHT DR	9057 TAKEOFF CT	S	\$24,260.00

TALGARTH CT**Total Cost for Street: \$14,540.00**

Survey Street	Start Street	End Street	Orientation	
TALGARTH CT	7919 TALGARTH CT	GIANT PANDA DR	E	\$11,224.00
TALGARTH CT	GIANT PANDA DR	7914 TALGARTH CT	W	\$3,316.00

TALISMAN DR**Total Cost for Street: \$500,125.00**

Survey Street	Start Street	End Street	Orientation	
TALISMAN DR	MANLOVE RD	TANGO ST	S	\$122,890.00
TALISMAN DR	ROSEMONT DR	TANGO ST	N	\$138,280.00
TALISMAN DR	TANGO ST	ROSEMONT DR	S	\$238,955.00

TALLON WAY**Total Cost for Street: \$88,645.00**

Survey Street	Start Street	End Street	Orientation	
TALLON WAY	ACKERSON WAY	EAGLE PEAK WAY	E	\$45,950.00
TALLON WAY	EAGLE PEAK WAY	GAIL PEAK CT	W	\$42,695.00

TALLYHO DR**Total Cost for Street: \$1,933,770.00**

Survey Street	Start Street	End Street	Orientation	
TALLYHO DR	4141 TALLYHO DR	BIRCHGROVE WAY	E	\$174,969.00
TALLYHO DR	4347 TALLYHO DR	TALLYHO DR	W	\$16,224.00
TALLYHO DR	4401 TALLYHO DR	4347 TALLYHO DR	E	\$17,078.00
TALLYHO DR	4516 TALLYHO DR	CLENDENEN WAY	E	\$87,668.00
TALLYHO DR	4519 TALLYHO DR	4401 TALLYHO DR	N	\$112,486.00
TALLYHO DR	ACHATES CIR	KIEFER BLVD	E	\$152,492.00
TALLYHO DR	ASHGROVE WAY	WESTPORTER DR	S	\$42,681.00
TALLYHO DR	AVANTE WAY	HENLEY WAY	W	\$107,980.00
TALLYHO DR	BIRCHGROVE WAY	LILIBET AVE	E	\$22,044.00
TALLYHO DR	CEDARGROVE DR	ASHGROVE WAY	S	\$23,114.00
TALLYHO DR	CLENDENEN WAY	4519 TALLYHO DR	W	\$105,074.00
TALLYHO DR	DONGSTON WAY	NEWHALL DR	W	\$110,874.00
TALLYHO DR	HENLEY WAY	CLENDENEN WAY	W	\$22,800.00
TALLYHO DR	JUSTIN WAY	CLENDENEN WAY	N	\$42,002.00
TALLYHO DR	KIEFER BLVD	SCHMUCKLEY DR	W	\$149,000.00
TALLYHO DR	LILIBET AVE	KIEFER BLVD	E	\$205,656.00
TALLYHO DR	NEWHALL DR	PLUMGROVE WAY	W	\$41,916.00
TALLYHO DR	OXWOOD DR	4520 TALLYHO DR	S	\$62,236.00
TALLYHO DR	PLUMGROVE WAY	CEDARGROVE DR	W	\$54,316.00
TALLYHO DR	SCHMUCKLEY DR	DONGSTON WAY	W	\$51,688.00
TALLYHO DR	TALLYHO DR	TALLYHO DR	W	\$38,752.00
TALLYHO DR	VOSBURG ST	WESTPORTER DR	N	\$21,068.00
TALLYHO DR	WESTPORTER DR	OXWOOD DR	S	\$271,652.00

TALMAGE CT**Total Cost for Street: \$70,768.00**

Survey Street	Start Street	End Street	Orientation	
TALMAGE CT	3932 TALMAGE CT	HOLLINGSWORTH WAY	E	\$40,320.00
TALMAGE CT	HOLLINGSWORTH WAY	3932 TALMAGE CT	W	\$30,448.00

TALUS WAY**Total Cost for Street: \$89,188.00**

Survey Street	Start Street	End Street	Orientation	
TALUS WAY	CRESTVIEW DR	WOODHAVEN AVE	W	\$42,480.00
TALUS WAY	WOODHAVEN AVE	CRESTVIEW DR	E	\$46,708.00

TAMANGO WAY**Total Cost for Street: \$74,335.00**

Survey Street	Start Street	End Street	Orientation	
---------------	--------------	------------	-------------	--

Sacramento County

Access Compliance Survey Report - Sidewalks

Cost Summary

TAMANGO WAY	CALDERA WAY	TRUJILLO WAY	E	\$42,660.00
TAMANGO WAY	TRUJILLO WAY	CALDERA WAY	W	\$31,675.00

TAMARA DR

Total Cost for Street: \$244,814.00

Survey Street	Start Street	End Street	Orientation	
TAMARA DR	CYRINA CT	PALMYRA DR	N	\$53,120.00
TAMARA DR	DORY WAY	KENDRA CT	S	\$34,288.00
TAMARA DR	KENDRA CT	TANAKA CT	S	\$36,416.00
TAMARA DR	PALMYRA DR	DORY WAY	N	\$34,416.00
TAMARA DR	PRIMROSE DR	CYRINA CT	N	\$35,446.00
TAMARA DR	TANAKA CT	PRIMROSE DR	S	\$51,128.00

TAMARA JEAN RD

Total Cost for Street: \$513,439.87

Survey Street	Start Street	End Street	Orientation	
TAMARA JEAN RD	9254 TAMARA JEAN RD	HILARI WAY	W	\$31,040.00
TAMARA JEAN RD	CHESTNUT AVE	HILARI WAY	S	\$460,327.87
TAMARA JEAN RD	HILARI WAY	9255 TAMARA JEAN RD	E	\$22,072.00

TAMARACK WAY

Total Cost for Street: \$46,360.00

Survey Street	Start Street	End Street	Orientation	
TAMARACK WAY	EL CAMINO AVE	TAMARACK WAY	E	\$26,940.00
TAMARACK WAY	TAMARACK WAY	EL CAMINO AVE	W	\$19,420.00

TAMARIND CT

Total Cost for Street: \$109,253.00

Survey Street	Start Street	End Street	Orientation	
TAMARIND CT	2937 TAMARIND CT	ORCHID TREE WAY	N	\$63,057.00
TAMARIND CT	ORCHID TREE WAY	2937 TAMARIND CT	S	\$46,196.00

TAMARINDO BAY DR

Total Cost for Street: \$600,058.00

Survey Street	Start Street	End Street	Orientation	
TAMARINDO BAY DR	AMBERJACK WAY	GERBER RD	E	\$72,452.00
TAMARINDO BAY DR	BILLFISH WAY	BILLFISH WAY	E	\$68,840.00
TAMARINDO BAY DR	BLACK MARLIN CT	BILLFISH WAY	W	\$47,297.00
TAMARINDO BAY DR	DOLPHINFISH WAY	TIOGAWOODS DR	W	\$94,964.00
TAMARINDO BAY DR	FREED WAY	SAILFISH BAY CIR	W	\$17,928.00
TAMARINDO BAY DR	GERBER RD	SKYLES WAY	W	\$12,848.00
TAMARINDO BAY DR	MARLIN SEAS CT	SAILFISH BAY CIR	W	\$17,618.00
TAMARINDO BAY DR	SAILFISH BAY CIR	DOLPHINFISH WAY	W	\$51,480.00
TAMARINDO BAY DR	SHARK WAY	AMBERJACK WAY	E	\$79,190.00
TAMARINDO BAY DR	SKIPJACK WAY	TIOGAWOODS DR	E	\$6,056.00
TAMARINDO BAY DR	SKYLES WAY	FREED WAY	W	\$37,117.00
TAMARINDO BAY DR	TIOGAWOODS DR	BLACK MARLIN CT	W	\$94,268.00

TAMARISK CT

Total Cost for Street: \$82,682.00

Survey Street	Start Street	End Street	Orientation	
TAMARISK CT	5000 TAMARISK CT	SAGEBRUSH WAY	S	\$43,292.00
TAMARISK CT	SAGEBRUSH WAY	5000 TAMARISK CT	N	\$39,390.00

TAMERTON WAY

Total Cost for Street: \$148,608.00

Survey Street	Start Street	End Street	Orientation	
TAMERTON WAY	FITTLEWORTH WAY	WATERMAN RD	S	\$54,812.00
TAMERTON WAY	WATERMAN RD	FITTLEWORTH WAY	N	\$93,796.00

TAMI WAY

Total Cost for Street: \$228,570.00

Survey Street	Start Street	End Street	Orientation	
TAMI WAY	6300 TAMI WAY	MCCLAIN WAY	S	\$50,320.00

Sacramento County

Access Compliance Survey Report - Sidewalks

Cost Summary

TAMI WAY	MCCLAIN WAY	SANGAMON ST	S	\$61,168.00
TAMI WAY	NEW SALEM CT	6300 TAMI WAY	N	\$45,516.00
TAMI WAY	SANGAMON ST	NEW SALEM CT	N	\$71,566.00

TAMSEN CT Total Cost for Street: \$111,712.00

Survey Street	Start Street	End Street	Orientation	
TAMSEN CT	5210 TAMSEN CT	KEANE DR	N	\$54,176.00
TAMSEN CT	KEANE DR	5210 TAMSEN CT	S	\$57,536.00

TANAGER WAY Total Cost for Street: \$209,776.00

Survey Street	Start Street	End Street	Orientation	
TANAGER WAY	BADGER CT	KINGBIRD WAY	SW	\$26,544.00
TANAGER WAY	DON JULIO BLVD	THISTLELOOP CT	SW	\$24,984.00
TANAGER WAY	KINGBIRD WAY	DON JULIO BLVD	NE	\$130,220.00
TANAGER WAY	THISTLELOOP CT	BADGER CT	SW	\$28,028.00

TANAKA CT Total Cost for Street: \$63,506.00

Survey Street	Start Street	End Street	Orientation	
TANAKA CT	5000 TANAKA CT	5008 TANAKA CT	E	\$18,736.00
TANAKA CT	5008 TANAKA CT	TAMARA DR	E	\$16,198.00
TANAKA CT	TAMARA DR	5000 TANAKA CT	W	\$28,572.00

TANGERINE AVE Total Cost for Street: \$867,216.63

Survey Street	Start Street	End Street	Orientation	
TANGERINE AVE	5511 TANGERINE AVE	CENTER PKWY	N	\$56,232.00
TANGERINE AVE	6323 TANGERINE AVE	END OF SIDEWALK	N	\$5,936.00
TANGERINE AVE	AMBLER ST	PERSIMMON AVE	N	\$38,080.00
TANGERINE AVE	CITRUS AVE	STACY AVE	N	\$20,104.00
TANGERINE AVE	LA MANCHA WAY	TELFER WAY	N	\$128,348.00
TANGERINE AVE	PERSIMMON AVE	PRESCOTT WAY	N	\$27,930.00
TANGERINE AVE	STACY AVE	CITRUS AVE	S	\$547,406.63
TANGERINE AVE	TELFER WAY	AMBLER ST	N	\$43,180.00

TANGLEWOOD CIR Total Cost for Street: \$525,712.18

Survey Street	Start Street	End Street	Orientation	
TANGLEWOOD CIR	9653 TANGLEWOOD CIR	BEACHWOOD DR	N	\$89,788.00
TANGLEWOOD CIR	9655 TANGLEWOOD CIR	BEACHWOOD DR	N	\$65,416.00
TANGLEWOOD CIR	9660 TANGLEWOOD CIR	9653 TANGLEWOOD CIR	W	\$31,636.00
TANGLEWOOD CIR	BEACHWOOD DR	9656 TANGLEWOOD CIR	S	\$176,764.00
TANGLEWOOD CIR	TANGLEWOOD CIR	TANGLEWOOD CIR	E	\$162,108.18

TANGO ST Total Cost for Street: \$263,920.00

Survey Street	Start Street	End Street	Orientation	
TANGO ST	CALDERA WAY	NEW DAWN DR	W	\$54,470.00
TANGO ST	FASHION DR	SUTTERS GOLD DR	W	\$29,205.00
TANGO ST	NEW DAWN DR	TALISMAN DR	N	\$64,280.00
TANGO ST	ROSEWOOD DR	FASHION DR	W	\$34,105.00
TANGO ST	SUTTERS GOLD DR	FASHION DR	E	\$20,410.00
TANGO ST	TALISMAN DR	ROSEWOOD DR	W	\$30,270.00
TANGO ST	TRUJILLO WAY	CALDERA WAY	W	\$31,180.00

TANSY CT Total Cost for Street: \$54,130.00

Survey Street	Start Street	End Street	Orientation	
TANSY CT	8641 TANSY CT	FOBES DR	E	\$30,350.00
TANSY CT	FOBES DR	8641 TANSY CT	E	\$23,780.00

Sacramento County

Access Compliance Survey Report - Sidewalks

Cost Summary

TANYA CT

Total Cost for Street: \$52,680.00

Survey Street	Start Street	End Street	Orientation	
TANYA CT	3000 TANYA CT	CARLA WAY	W	\$26,940.00
TANYA CT	3005 TANYA CT	3001 TANYA CT	E	\$5,440.00
TANYA CT	CARLA WAY	3005 TANYA CT	E	\$20,300.00

TAPESTRY WAY

Total Cost for Street: \$33,290.00

Survey Street	Start Street	End Street	Orientation	
TAPESTRY WAY	MEDALLION WAY	PREMIER WAY	E	\$14,000.00
TAPESTRY WAY	PREMIER WAY	MEDALLION WAY	W	\$19,290.00

TAPIRO WAY

Total Cost for Street: \$77,192.50

Survey Street	Start Street	End Street	Orientation	
TAPIRO WAY	7486 TAPIRO WAY	BUCKEYE WAY	W	\$5,044.00
TAPIRO WAY	BUCKEYE WAY	THIMBLEBERRY DR	E	\$15,720.00
TAPIRO WAY	GOLDEN STARS WAY	THIMBLEBERRY DR	W	\$34,924.50
TAPIRO WAY	THIMBLEBERRY DR	7486 TAPIRO WAY	W	\$21,504.00

TARAMORE CT

Total Cost for Street: \$47,880.00

Survey Street	Start Street	End Street	Orientation	
TARAMORE CT	8415 TARAMORE CT	SMITHHART ST	N	\$22,320.00
TARAMORE CT	8418 TARAMORE CT	8415 TARAMORE CT	N	\$1,400.00
TARAMORE CT	SMITHHART ST	8418 TARAMORE CT	S	\$24,160.00

TARLETON DR

Total Cost for Street: \$280,409.00

Survey Street	Start Street	End Street	Orientation	
TARLETON DR	CROWDER WAY	WALERGA RD	S	\$106,038.00
TARLETON DR	TARLETON DR	CROWDER WAY	S	\$11,336.00
TARLETON DR	WALERGA RD	TARLETON DR	N	\$163,035.00

TARMAC CT

Total Cost for Street: \$23,000.00

Survey Street	Start Street	End Street	Orientation	
TARMAC CT	9087 TARMAC CT	9079 TARMAC WAY	N	\$18,160.00
TARMAC CT	SUSAN OAK DR	9087 TARMAC CT	S	\$4,840.00

TARMAC WAY

Total Cost for Street: \$80,860.00

Survey Street	Start Street	End Street	Orientation	
TARMAC WAY	9050 TARMAC WAY	9066 TARMAC WAY	E	\$25,500.00
TARMAC WAY	9063 TARMAC WAY	AERONAUTIC WAY	W	\$5,700.00
TARMAC WAY	9066 TARMAC WAY	SUSAN OAK DR	S	\$31,760.00
TARMAC WAY	9079 TARMAC WAY	9063 TARMAC WAY	N	\$17,900.00

TARMIGAN DR

Total Cost for Street: \$102,784.00

Survey Street	Start Street	End Street	Orientation	
TARMIGAN DR	BRICK HEARTH PL	GREY LIVERY WAY	N	\$18,380.00
TARMIGAN DR	CLARION CIR	N LOOP BLVD	S	\$11,750.00
TARMIGAN DR	GREY LIVERY WAY	4025 TARMIGAN DR	N	\$15,880.00
TARMIGAN DR	N LOOP BLVD	BRICK HEARTH PL	N	\$9,084.00
TARMIGAN DR	TAWNY MEADOW WAY	N LOOP BLVD	S	\$47,690.00

TARTAN DR

Total Cost for Street: \$302,947.00

Survey Street	Start Street	End Street	Orientation	
TARTAN DR	PLAID CIR	PLAID CIR	W	\$104,712.00
TARTAN DR	SCOTLAND DR	PLAID CIR	W	\$18,060.00
TARTAN DR	U ST	SCOTLAND DR	E	\$180,175.00

TARTARIAN WAY**Total Cost for Street: \$30,485.00**

Survey Street	Start Street	End Street	Orientation	
TARTARIAN WAY	BING DR	LITTLE PLUM WAY	S	\$20,225.00
TARTARIAN WAY	LITTLE PLUM WAY	BING DR	N	\$10,260.00

TARWOOD WAY**Total Cost for Street: \$59,336.00**

Survey Street	Start Street	End Street	Orientation	
TARWOOD WAY	5615 TARWOOD WAY	LANCELOT DR	N	\$26,974.00
TARWOOD WAY	LANCELOT DR	5615 TARWOOD WAY	S	\$32,362.00

TASMAN CT**Total Cost for Street: \$33,410.00**

Survey Street	Start Street	End Street	Orientation	
TASMAN CT	8189 TASMAN CT	LARCHMONT OAK WAY	E	\$20,700.00
TASMAN CT	LARCHMONT OAK WAY	8188 TASMAN CT	W	\$12,710.00

TAVI AVE**Total Cost for Street: \$143,757.00**

Survey Street	Start Street	End Street	Orientation	
TAVI AVE	JACKSON ST	JOLANA LN	N	\$84,572.00
TAVI AVE	JOLANA LN	JACKSON ST	S	\$59,185.00

TAWNY CT**Total Cost for Street: \$50,546.00**

Survey Street	Start Street	End Street	Orientation	
TAWNY CT	6412 TAWNY CT	8421 TAWNY CT	N	\$7,740.00
TAWNY CT	8421 TAWNY CT	SPENGLER DR	N	\$26,418.00
TAWNY CT	SPENGLER DR	8408 TAWNY CT	S	\$16,388.00

TAWNY MEADOW WAY**Total Cost for Street: \$83,002.00**

Survey Street	Start Street	End Street	Orientation	
TAWNY MEADOW WAY	3936 TAWNY MEADOW WAY	TARMIGAN DR	W	\$16,630.00
TAWNY MEADOW WAY	4001 TAWNY MEADOW WAY	WOOD MILL PL	N	\$7,160.00
TAWNY MEADOW WAY	GLORIANN WAY	QUIET KNOLLS DR	N	\$5,030.00
TAWNY MEADOW WAY	HONEY ROSE PL	4001 TAWNY MEADOW WAY	E	\$11,910.00
TAWNY MEADOW WAY	QUIET KNOLLS DR	3936 TAWNY MEADOW WAY	S	\$24,807.00
TAWNY MEADOW WAY	WOOD MILL PL	GLORIANN WAY	N	\$17,465.00

TAWNY PORT WAY**Total Cost for Street: \$21,728.00**

Survey Street	Start Street	End Street	Orientation	
TAWNY PORT WAY	VARIETAL CT	WATERMAN RD	W	\$3,280.00
TAWNY PORT WAY	VINO VERDE CT	VINTAGE PORT WAY	E	\$3,396.00
TAWNY PORT WAY	VINTAGE PORT WAY	VARIETAL CT	W	\$10,028.00
TAWNY PORT WAY	WATERMAN RD	WINEBERRY WAY	E	\$2,928.00
TAWNY PORT WAY	WINEBERRY WAY	VINO VERDE CT	E	\$2,096.00

TEA BERRY WAY**Total Cost for Street: \$509,240.00**

Survey Street	Start Street	End Street	Orientation	
TEA BERRY WAY	7609 TEA BERRY WAY	PEKOE WAY	S	\$26,828.00
TEA BERRY WAY	7620 TEA BERRY WAY	7684 TEA BERRY WAY	W	\$196,511.00
TEA BERRY WAY	7684 TEA BERRY WAY	7728 TEA BERRY WAY	S	\$83,920.00
TEA BERRY WAY	7728 TEA BERRY WAY	PEKOE WAY	N	\$25,608.00
TEA BERRY WAY	7781 TEA BERRY WAY	TEA GARDEN CT	E	\$28,062.00
TEA BERRY WAY	LEMON TEA DR	7616 TEA BERRY WAY	N	\$22,976.00
TEA BERRY WAY	PEKOE WAY	7781 TEA BERRY WAY	N	\$42,498.00
TEA BERRY WAY	TEA CART WAY	TEA LEAF CT	E	\$27,144.00
TEA BERRY WAY	TEA GARDEN CT	TEA CART CT	E	\$28,352.00
TEA BERRY WAY	TEA LEAF CT	7609 TEA BERRY WAY	E	\$27,341.00

TEA CART CT**Total Cost for Street: \$31,396.00**

Survey Street	Start Street	End Street	Orientation	
TEA CART CT	8689 TEA CART CT	PEKOE WAY	N	\$20,440.00
TEA CART CT	PEKOE WAY	8688 TEA CART CT	S	\$10,956.00

TEA CART WAY**Total Cost for Street: \$103,384.00**

Survey Street	Start Street	End Street	Orientation	
TEA CART WAY	PEKOE WAY	TEA BERRY WAY	N	\$58,200.00
TEA CART WAY	TEA BERRY WAY	PEKOE WAY	S	\$45,184.00

TEA GARDEN CT**Total Cost for Street: \$61,076.00**

Survey Street	Start Street	End Street	Orientation	
TEA GARDEN CT	8869 TEA GARDEN CT	TEA BERRY WAY	N	\$33,488.00
TEA GARDEN CT	TEA BERRY WAY	8868 TEA GARDEN CT	S	\$27,588.00

TEA LEAF CT**Total Cost for Street: \$54,578.00**

Survey Street	Start Street	End Street	Orientation	
TEA LEAF CT	8865 TEA LEAF CT	TEA BERRY WAY	N	\$26,388.00
TEA LEAF CT	8868 TEA LEAF CT	8868 TEA LEAF CT	N	\$4,464.00
TEA LEAF CT	TEA BERRY WAY	8669 TEA LEAF CT	S	\$23,726.00

TEAKWOOD CT**Total Cost for Street: \$47,450.00**

Survey Street	Start Street	End Street	Orientation	
TEAKWOOD CT	9022 TEAKWOOD CT	SUTTERS GOLD DR	E	\$30,080.00
TEAKWOOD CT	SUTTERS GOLD DR	9016 TEAKWOOD CT	W	\$17,370.00

TEAL BAY CT**Total Cost for Street: \$65,944.00**

Survey Street	Start Street	End Street	Orientation	
TEAL BAY CT	4632 TEAL BAY CT	4656 TEAL BAY CT	W	\$17,884.00
TEAL BAY CT	4656 TEAL BAY CT	4700 WOODHAWK WY	SE	\$16,448.00
TEAL BAY CT	4661 TEAL BAY CT	4632 TEAL BAY CT	E	\$20,192.00
TEAL BAY CT	WOODHAWK WAY	4661 TEAL BAY CT	N	\$11,420.00

TEAL WAY**Total Cost for Street: \$116,016.00**

Survey Street	Start Street	End Street	Orientation	
TEAL WAY	6415 TEAL WAY	SANDSTONE ST	E	\$18,780.00
TEAL WAY	6420 TEAL WAY	PATTI JO DR	S	\$45,880.00
TEAL WAY	PATTI JO DR	6415 TEAL WAY	N	\$34,500.00
TEAL WAY	SANDSTONE ST	6420 TEAL WAY	W	\$16,856.00

TEASEL CT**Total Cost for Street: \$24,906.00**

Survey Street	Start Street	End Street	Orientation	
TEASEL CT	8208 TEASEL CT	SILVER MEADOW WAY	W	\$11,202.00
TEASEL CT	SILVER MEADOW WAY	8200 TEASEL CT	E	\$13,704.00

TECH CENTER DR**Total Cost for Street: \$572,796.00**

Survey Street	Start Street	End Street	Orientation	
TECH CENTER DR	9310 TECH CENTER DR	MAYHEW RD	S	\$300,864.00
TECH CENTER DR	MAYHEW RD	9310 TECH CENTER DR	N	\$271,932.00

TECK ST**Total Cost for Street: \$80,520.00**

Survey Street	Start Street	End Street	Orientation	
TECK ST	NIESSEN WAY	WALNUT FAIR CIR	E	\$39,244.00
TECK ST	WALNUT FAIR CIR	NIESSEN WAY	W	\$41,276.00

TECOPA WAY**Total Cost for Street: \$53,325.00**

Survey Street	Start Street	End Street	Orientation	
TECOPA WAY	CUTLER WAY	TRIMMER WAY	W	\$29,760.00
TECOPA WAY	TRIMMER WAY	YERMO WAY	E	\$6,320.00
TECOPA WAY	YERMO WAY	CUTLER WAY	E	\$17,245.00

TEJON AVE**Total Cost for Street: \$175,988.00**

Survey Street	Start Street	End Street	Orientation	
TEJON AVE	2ND ST	ARCANO WAY	S	\$24,028.00
TEJON AVE	ARCANO WAY	DORADO ST	S	\$51,888.00
TEJON AVE	DORADO ST	2ND ST	N	\$100,072.00

TELESCO WAY**Total Cost for Street: \$391,230.00**

Survey Street	Start Street	End Street	Orientation	
TELESCO WAY	COLUMBINE WAY	MANZANITA AVE	N	\$53,630.00
TELESCO WAY	MANZANITA AVE	WILLOWTREE CT	S	\$48,912.00
TELESCO WAY	MARTIN WAY	COLUMBINE WAY	N	\$138,276.00
TELESCO WAY	WILLOWTREE CT	MARTIN WAY	S	\$150,412.00

TELFER WAY**Total Cost for Street: \$110,315.00**

Survey Street	Start Street	End Street	Orientation	
TELFER WAY	AMBLER ST	TANGERINE AVE	W	\$60,475.00
TELFER WAY	STALLON WAY	AMBLER ST	E	\$24,440.00
TELFER WAY	TANGERINE AVE	STALLON WAY	E	\$25,400.00

TELL CT**Total Cost for Street: \$50,552.00**

Survey Street	Start Street	End Street	Orientation	
TELL CT	5720 TELL CT	SAN VINCENTE WAY	N	\$22,428.00
TELL CT	SAN VINCENTE WAY	5720 TELL CT	S	\$28,124.00

TEMPLETON DR**Total Cost for Street: \$1,018,344.00**

Survey Street	Start Street	End Street	Orientation	
TEMPLETON DR	CARDEN WAY	DEWEY DR	S	\$87,932.00
TEMPLETON DR	CEDARHURST WAY	RUTLAND DR	N	\$35,800.00
TEMPLETON DR	DEWEY DR	SAINT CHARLES DR	N	\$100,560.00
TEMPLETON DR	EARNELL ST	EDGERLY WAY	N	\$24,160.00
TEMPLETON DR	EDGERLY WAY	OGILBY WAY	S	\$123,860.00
TEMPLETON DR	HESPER WAY	MILLBURN ST	S	\$186,400.00
TEMPLETON DR	MILLBURN ST	HESPER WAY	S	\$158,580.00
TEMPLETON DR	OGILBY WAY	HESPER WAY	S	\$32,400.00
TEMPLETON DR	RUTLAND DR	EDGERLY WAY	S	\$108,360.00
TEMPLETON DR	SAINT CHARLES DR	MILLBURN ST	N	\$109,172.00
TEMPLETON DR	WILDOMAR WAY	EARNELL ST	N	\$27,520.00
TEMPLETON DR	WOODLEIGH DR	CEDARHURST WAY	N	\$23,600.00

TEMWOODS WAY**Total Cost for Street: \$78,960.00**

Survey Street	Start Street	End Street	Orientation	
TEMWOODS WAY	7732 TEMWOODS WAY	ROBINETTE RD	N	\$13,740.00
TEMWOODS WAY	7737 TEMWOODS WAY	SKYWOODS WAY	E	\$22,960.00
TEMWOODS WAY	ROBINETTE RD	7741 TEMWOODS WAY	S	\$30,320.00
TEMWOODS WAY	SKYWOODS WAY	7732 TEMWOODS WAY	W	\$11,940.00

TENABO CT**Total Cost for Street: \$30,820.00**

Survey Street	Start Street	End Street	Orientation	
TENABO CT	9341 TENABO CT	SALINA WAY	W	\$20,860.00

Sacramento County

Access Compliance Survey Report - Sidewalks

Cost Summary

TENABO CT	SALINA WAY	9341 TENABO CT	E	\$9,960.00
-----------	------------	----------------	---	------------

TENDERFOOT DR	Total Cost for Street:			\$520,892.00
----------------------	-------------------------------	--	--	---------------------

Survey Street	Start Street	End Street	Orientation	
TENDERFOOT DR	11737 TENDERFOOT DR	GOLD HOLLOW CT	N	\$57,184.00
TENDERFOOT DR	11738 TENDERFOOT DR	11774 TENDERFOOT DR	E	\$83,936.00
TENDERFOOT DR	11775 TENDERFOOT DR	NEW ALBION DR	W	\$22,212.00
TENDERFOOT DR	GOLD CLAIMS CT	PROSPECT HILL DR	N	\$42,452.00
TENDERFOOT DR	GOLD COIN CT	GOLD CLAIMS CT	N	\$29,676.00
TENDERFOOT DR	GOLD FLAT DR	GOLD HOLLOW CT	S	\$154,316.00
TENDERFOOT DR	GOLD HOLLOW CT	11738 TENDERFOOT DR	S	\$89,632.00
TENDERFOOT DR	NEW ALBION DR	11737 TENDERFOOT DR	W	\$41,484.00

TENNIS CT	Total Cost for Street:			\$21,849.00
------------------	-------------------------------	--	--	--------------------

Survey Street	Start Street	End Street	Orientation	
TENNIS CT	7720 TENNIS CT	CHATSWOOD WAY	E	\$8,480.00
TENNIS CT	CHATSWOOD WAY	7720 TENNIS CT	W	\$13,369.00

TENNY CT	Total Cost for Street:			\$49,120.00
-----------------	-------------------------------	--	--	--------------------

Survey Street	Start Street	End Street	Orientation	
TENNY CT	6217 TENNY CT	VALOR WAY	W	\$14,940.00
TENNY CT	VALOR WAY	6217 TENNY CT	E	\$34,180.00

TENNYSON WAY	Total Cost for Street:			\$213,386.00
---------------------	-------------------------------	--	--	---------------------

Survey Street	Start Street	End Street	Orientation	
TENNYSON WAY	1026 CHAUCER CT	TENNYSON WAY	N	\$20,900.00
TENNYSON WAY	AMERICAN RIVER DR	MARLBOROUGH WAY	W	\$27,740.00
TENNYSON WAY	CHANCERY WAY	CHAUCER CT	E	\$21,600.00
TENNYSON WAY	CHAUCER CT	MARLBOROUGH WAY	E	\$33,586.00
TENNYSON WAY	MARLBOROUGH WAY	CHANCERY WAY	W	\$109,560.00

TERESTIA CT	Total Cost for Street:			\$40,130.00
--------------------	-------------------------------	--	--	--------------------

Survey Street	Start Street	End Street	Orientation	
TERESTIA CT	7401 TERESTIA CT	CARDENAS WAY	W	\$18,885.00
TERESTIA CT	CARDENAS WAY	7401 TERESTIA CT	E	\$21,245.00

TERRA VISTA WAY	Total Cost for Street:			\$466,019.00
------------------------	-------------------------------	--	--	---------------------

Survey Street	Start Street	End Street	Orientation	
TERRA VISTA WAY	COOL CT	THE CT	W	\$26,845.00
TERRA VISTA WAY	EDISON AVE	RIO TINTO AVE	E	\$105,930.00
TERRA VISTA WAY	PASADENA AVE	COOL CT	W	\$46,205.00
TERRA VISTA WAY	RIO TINTO AVE	EDISON AVE	W	\$248,194.00
TERRA VISTA WAY	THE CT	RIO TINTO AVE	W	\$38,845.00

TERRACE DOWNS WAY	Total Cost for Street:			\$200,475.94
--------------------------	-------------------------------	--	--	---------------------

Survey Street	Start Street	End Street	Orientation	
TERRACE DOWNS WAY	4514 TERRACE DOWNS WAY	ZACHARY WAY	S	\$44,601.00
TERRACE DOWNS WAY	4549 ZACHARY WAY	TYLER ST	N	\$69,598.00
TERRACE DOWNS WAY	TYLER ST	ZACHARY WAY	S	\$86,276.94

TERRACE DR	Total Cost for Street:			\$27,564.00
-------------------	-------------------------------	--	--	--------------------

Survey Street	Start Street	End Street	Orientation	
TERRACE DR	TERRACE DR	COTTAGE WAY	E	\$27,564.00

TERRACE OAK CIR	Total Cost for Street:			\$713,716.00
------------------------	-------------------------------	--	--	---------------------

Survey Street	Start Street	End Street	Orientation	
---------------	--------------	------------	-------------	--

Sacramento County

Access Compliance Survey Report - Sidewalks

Cost Summary

TERRACE OAK CIR	5313 TERRACE OAK CIR	TERRACE OAK CIR	S	\$13,288.00
TERRACE OAK CIR	5317 TERRACE OAK CIR	5313 TERRACE OAK CIR	N	\$8,812.00
TERRACE OAK CIR	5324 TERRACE OAK CIR	5336 TERRACE OAK CIR	N	\$60,804.00
TERRACE OAK CIR	5327 TERRACE OAK CIR	5317 TERRACE OAK CIR	W	\$28,132.00
TERRACE OAK CIR	5336 TERRACE OAK CIR	5362 TERRACE OAK CIR	W	\$123,092.00
TERRACE OAK CIR	5341 TERRACE OAK CIR	5327 TERRACE OAK CIR	S	\$41,088.00
TERRACE OAK CIR	5362 TERRACE OAK CIR	TERRACE OAK CIR	S	\$79,480.00
TERRACE OAK CIR	TERRACE OAK CIR	5377 TERRACE OAK CIR	W	\$240,884.00
TERRACE OAK CIR	WILDRIDGE DR	5324 TERRACE OAK CIR	E	\$118,136.00

TERRAMORE DR

Total Cost for Street: \$421,028.00

Survey Street	Start Street	End Street	Orientation	
TERRAMORE DR	9128 TERRAMORE DR	9156 TERRAMORE DR	E	\$28,660.00
TERRAMORE DR	9135 TERRAMORE DR	FILBERT AVE	N	\$45,800.00
TERRAMORE DR	9155 TERRAMORE DR	9135 TERRAMORE DR	W	\$22,040.00
TERRAMORE DR	BROOKSHIRE CT	FILBERT AVE	S	\$59,088.00
TERRAMORE DR	FILBERT AVE	9128 TERRAMORE DR	S	\$180,540.00
TERRAMORE DR	PECAN AVE	PERMENTER CT	S	\$37,940.00
TERRAMORE DR	PERMENTER CT	BROOKSHIRE CT	S	\$21,560.00
TERRAMORE DR	POLLY AVE	PECAN AVE	N	\$25,400.00

TERRY WAY

Total Cost for Street: \$126,364.00

Survey Street	Start Street	End Street	Orientation	
TERRY WAY	ROBERTSON AVE	MAYER WAY	E	\$126,364.00

TETOTOM PARK WAY

Total Cost for Street: \$425,604.00

Survey Street	Start Street	End Street	Orientation	
TETOTOM PARK WAY	8009 TETOTOM PARK WAY	PALMERSON DR	S	\$118,768.00
TETOTOM PARK WAY	8016 TETOTOM PARK WAY	WOOD SORREL WAY	E	\$33,456.00
TETOTOM PARK WAY	HEARTLAND DR	VISTA SIERRA DR	W	\$89,574.00
TETOTOM PARK WAY	PALMERSON DR	8016 TETOTOM PARK WAY	N	\$107,804.00
TETOTOM PARK WAY	VISTA SIERRA DR	8009 TETOTOM PARK WAY	W	\$22,248.00
TETOTOM PARK WAY	WOOD SORREL WAY	HEARTLAND DR	E	\$53,754.00

TEVRIN WAY

Total Cost for Street: \$390,340.00

Survey Street	Start Street	End Street	Orientation	
TEVRIN WAY	CRUSHEEN WAY	INISHEER WAY	S	\$128,796.00
TEVRIN WAY	INISHEER WAY	CRUSHEEN WAY	S	\$236,696.00
TEVRIN WAY	VINTAGE PARK DR	INISHEER WAY	S	\$24,848.00

THAMES WAY

Total Cost for Street: \$116,605.00

Survey Street	Start Street	End Street	Orientation	
THAMES WAY	HAMLET PL	RIVER OAK WAY	N	\$44,613.00
THAMES WAY	RIVER OAK WAY	5830 THAMES WAY	SW	\$71,992.00

THE CT

Total Cost for Street: \$90,630.00

Survey Street	Start Street	End Street	Orientation	
THE CT	4401 THE CT	TERRA VISTA WAY	S	\$51,820.00
THE CT	TERRA VISTA WAY	4401 THE CT	N	\$38,810.00

THEATER ST

Total Cost for Street: \$198,452.70

Survey Street	Start Street	End Street	Orientation	
THEATER ST	GROVE ST	MARKET ST	N	\$30,764.00
THEATER ST	MARKET ST	GROVE ST	SW	\$167,688.70

THELEN CT**Total Cost for Street: \$171,017.00**

Survey Street	Start Street	End Street	Orientation	
THELEN CT	8651 THELEN CT	ILLINOIS AVE	S	\$88,588.00
THELEN CT	ILLINOIS AVE	8651 THELEN CT	N	\$82,429.00

THEODORE AVE**Total Cost for Street: \$192,900.00**

Survey Street	Start Street	End Street	Orientation	
THEODORE AVE	EL TERRAZA DR	GLACKEN WAY	N	\$98,060.00
THEODORE AVE	GLACKEN WAY	EL TERRAZA DR	S	\$94,840.00

THILOW DR**Total Cost for Street: \$929,805.00**

Survey Street	Start Street	End Street	Orientation	
THILOW DR	9004 THILOW DR	POSADA WAY	S	\$146,230.00
THILOW DR	CALDERA WAY	9004 THILOW DR	W	\$14,080.00
THILOW DR	FUSILIER WAY	THOM WAY	S	\$99,030.00
THILOW DR	HUNTSMAN DR	PERCIVAL DR	N	\$135,820.00
THILOW DR	NIKOL ST	CALDERA WAY	N	\$123,445.00
THILOW DR	PERCIVAL DR	POSADA WAY	N	\$172,220.00
THILOW DR	POSADA WAY	FUSILIER WAY	S	\$43,280.00
THILOW DR	THOM WAY	HUNTSMAN DR	S	\$195,700.00

THIMBLEBERRY DR**Total Cost for Street: \$33,301.00**

Survey Street	Start Street	End Street	Orientation	
THIMBLEBERRY DR	7470 TAPIRO WAY	TAPIRO WAY	S	\$4,800.00
THIMBLEBERRY DR	MALVA ROSA WAY	WATERMAN RD	SW	\$3,876.00
THIMBLEBERRY DR	REDWOOD IVY WAY	MALVA ROSA WAY	S	\$10,508.00
THIMBLEBERRY DR	TAPIRO WAY	REDWOOD IVY WAY	S	\$10,337.00
THIMBLEBERRY DR	WATERMAN RD	GOLDEN STARS WAY	NE	\$3,780.00

THISTLE DOWN DR**Total Cost for Street: \$513,941.37**

Survey Street	Start Street	End Street	Orientation	
THISTLE DOWN DR	CURRAGH DOWNS DR	RIVA RIDGE DR	E	\$165,475.20
THISTLE DOWN DR	LAKE NIMBUS DR	CURRAGH DOWNS DR	W	\$348,466.17

THISTLEDOWN DR**Total Cost for Street: \$64,398.00**

Survey Street	Start Street	End Street	Orientation	
THISTLEDOWN DR	4127 LAKE NIMBUS DR	4127 LAKE NIMBUS DR	W	\$4,504.00
THISTLEDOWN DR	4208 THISTLEDOWN DR	LAKE NIMBUS DR	W	\$13,320.00
THISTLEDOWN DR	LAKE NIMBUS DR	4208 THISTLEDOWN DR	E	\$20,930.00
THISTLEDOWN DR	RIVA RIDGE DR	LAKE NIMBUS DR	E	\$25,644.00

THISTLELOOP CT**Total Cost for Street: \$127,992.00**

Survey Street	Start Street	End Street	Orientation	
THISTLELOOP CT	6708 THISTLELOOP CT	TANAGER WAY	S	\$56,896.00
THISTLELOOP CT	6709 THISTLELOOP CT	6708 THISTLELOOP CT	S	\$11,192.00
THISTLELOOP CT	TANAGER WAY	6709 THISTLELOOP CT	N	\$59,904.00

THISTLEWOOD WAY**Total Cost for Street: \$287,548.00**

Survey Street	Start Street	End Street	Orientation	
THISTLEWOOD WAY	1417 THISTLEWOOD WAY	SHELATO WAY	W	\$51,368.00
THISTLEWOOD WAY	BATTLEWOOD WAY	1417 THISTLEWOOD WAY	W	\$100,484.00
THISTLEWOOD WAY	SANDYWOOD CT	BATTLEWOOD WAY	E	\$69,844.00
THISTLEWOOD WAY	SHELATO WAY	SANDYWOOD CT	E	\$65,852.00

THODE WAY**Total Cost for Street: \$81,715.00**

Survey Street	Start Street	End Street	Orientation	
THODE WAY	EDISON AVE	SIDEWALK ENDS	W	\$39,350.00
THODE WAY	SIDEWALK BEGINS	EDISON AVE	N / E	\$42,365.00

THOM WAY**Total Cost for Street: \$36,340.00**

Survey Street	Start Street	End Street	Orientation	
THOM WAY	ROSEMONT DR	THILOW DR	E	\$18,400.00
THOM WAY	THILOW DR	ROSEMONT DR	W	\$17,940.00

THOMAS DR**Total Cost for Street: \$2,159,738.00**

Survey Street	Start Street	End Street	Orientation	
THOMAS DR	6524 THOMAS DR	BROCK DR	S	\$128,964.00
THOMAS DR	6625 THOMAS DR	FLORAL DR	W	\$14,736.00
THOMAS DR	BOLIVAR AVE	CLARA WAY	E	\$22,432.00
THOMAS DR	BROCK DR	LA CIENEGA DR	S	\$29,632.00
THOMAS DR	CENTINELLA DR	6625 THOMAS DR	W	\$50,640.00
THOMAS DR	CHANNING DR	LARRY WAY	W	\$104,536.00
THOMAS DR	CLARA WAY	BOLIVAR AVE	W	\$56,432.00
THOMAS DR	ELKHORN BLVD	LANKERSHIM WAY	W	\$159,164.00
THOMAS DR	FLORAL DR	RIDLEY WAY	N	\$416,284.00
THOMAS DR	GRATTAN WAY	CLARA WAY	W	\$50,040.00
THOMAS DR	LA CIENEGA DR	FLORAL DR	S	\$12,968.00
THOMAS DR	LANKERSHIM WAY	MILTON WAY	W	\$33,248.00
THOMAS DR	LARCHMONT DR	MCCAIN WAY	W	\$116,966.00
THOMAS DR	LARRY WAY	GRATTAN WAY	W	\$53,830.00
THOMAS DR	MCCAIN WAY	TURNER DR	W	\$253,747.00
THOMAS DR	MILTON WAY	CENTINELLA DR	W	\$46,444.00
THOMAS DR	PLYMOUTH DR	ELKHORN BLVD	SW	\$255,399.00
THOMAS DR	RIDLEY WAY	VAN OWEN ST	N	\$35,856.00
THOMAS DR	TURNER DR	PLYMOUTH DR	W	\$293,444.00
THOMAS DR	VAN OWEN ST	CHANNING DR	W	\$24,976.00

THOMASINO WAY**Total Cost for Street: \$463,876.00**

Survey Street	Start Street	End Street	Orientation	
THOMASINO WAY	5181 THOMASINO WAY	BOGAN WAY	N	\$87,404.00
THOMASINO WAY	5204 THOMASINO WAY	5252 THOMASINO WAY	E	\$75,615.00
THOMASINO WAY	5252 THOMASINO WAY	END OF SIDEWALK	N	\$76,561.00
THOMASINO WAY	5263 THOMASINO WAY	SORENSEN WAY	W	\$26,150.00
THOMASINO WAY	BOGAN WAY	5263 THOMASINO WAY	S	\$90,498.00
THOMASINO WAY	CONKLIN CT	DOWNING PLACE WAY	S	\$18,912.00
THOMASINO WAY	DOWNING PLACE WAY	LUZERN WAY	S	\$40,237.00
THOMASINO WAY	END OF SIDEWALK	BOGAN WAY	S	\$12,913.00
THOMASINO WAY	LUZERN WAY	5204 THOMASINO WAY	S	\$7,427.00
THOMASINO WAY	SORENSEN WAY	5181 THOMASINO WAY	W	\$28,159.00

THOR WAY**Total Cost for Street: \$847,187.03**

Survey Street	Start Street	End Street	Orientation	
THOR WAY	4720 THOR WAY	BOWERWOOD DR	S	\$25,948.00
THOR WAY	4805 THOR WAY	MISSION AVE	N	\$141,740.00
THOR WAY	4917 THOR WAY	4805 THOR WAY	N	\$181,076.00
THOR WAY	4921 THOR WAY	4917 THOR WAY	W	\$21,688.00
THOR WAY	4923 THOR WAY	4921 THOR WAY	E	\$10,796.00

Sacramento County

Access Compliance Survey Report - Sidewalks

Cost Summary

THOR WAY	BOWERWOOD DR	OLIVE OAK WAY	S	\$37,296.00
THOR WAY	BRIER WAY	BOWERWOOD DR	S	\$61,003.03
THOR WAY	OLIVE OAK WAY	WALNUT AVE	S	\$194,560.00
THOR WAY	PARK PLACE DR	OLIVE OAK WAY	S	\$88,124.00
THOR WAY	WALNUT AVE	4923 THOR WAY	N	\$84,956.00

THORNBURY DR

Total Cost for Street: \$190,092.00

Survey Street	Start Street	End Street	Orientation	
THORNBURY DR	8408 THORNBURY DR	8424 THORNBURY DR	W	\$21,800.00
THORNBURY DR	8417 THORNBURY DR	MERANO WAY	E	\$12,005.00
THORNBURY DR	8424 THORNBURY DR	8444 THORNBURY DR	S	\$22,160.00
THORNBURY DR	8425 THORNBURY DR	8421 THORNBURY DR	E	\$5,060.00
THORNBURY DR	8444 THORNBURY DR	8526 THORNBURY DR	E	\$33,000.00
THORNBURY DR	8501 THORNBURY DR	8425 THORNBURY DR	N	\$20,272.00
THORNBURY DR	8505 THORNBURY DR	8501 THORNBURY DR	W	\$7,640.00
THORNBURY DR	8526 THORNBURY DR	REDWATER DR	E	\$29,265.00
THORNBURY DR	MERANO WAY	8505 THORNBURY WAY	W	\$28,165.00
THORNBURY DR	REDWATER DR	MERANO WAY	W	\$10,725.00

THORNDALE WAY

Total Cost for Street: \$37,856.00

Survey Street	Start Street	End Street	Orientation	
THORNDALE WAY	HOPYARD WAY	MADORA WAY	E	\$17,372.00
THORNDALE WAY	MADORA WAY	HOPYARD WAY	W	\$20,484.00

THORNFIELD DR

Total Cost for Street: \$148,480.00

Survey Street	Start Street	End Street	Orientation	
THORNFIELD DR	COTTONWOOD LN	SPEARBERRY WAY	N	\$97,360.00
THORNFIELD DR	SPEARBERRY WAY	COTTONWOOD LN	S	\$51,120.00

THORNHILL DR

Total Cost for Street: \$1,137,016.00

Survey Street	Start Street	End Street	Orientation	
THORNHILL DR	3909 THORNHILL DR	THORNHILL DR	N	\$15,068.00
THORNHILL DR	3915 THORNHILL DR	3909 THORNHILL DR	S	\$14,796.00
THORNHILL DR	ALDERSON AVE	BRYDON WAY	W	\$25,680.00
THORNHILL DR	BIRDSONG CT	WINDSONG CT	E	\$28,460.00
THORNHILL DR	BRAMBLE TRAIL WAY	CASTLEBAR WAY	E	\$108,120.00
THORNHILL DR	BRYDON WAY	WILDROSE WAY	W	\$179,260.00
THORNHILL DR	CANBERRA DR	PRAIRIE TRAIL WAY	W	\$177,780.00
THORNHILL DR	CASTLEBAR WAY	BIRDSONG CT	E	\$34,160.00
THORNHILL DR	CUSTOM CT	CANBERRA DR	W	\$38,200.00
THORNHILL DR	JACKSON RD	ROCKY TRAIL CT	E	\$4,620.00
THORNHILL DR	KIEFER BLVD	ALDERSON AVE	W	\$82,040.00
THORNHILL DR	NASREEN DR	KIEFER BLVD	E	\$156,740.00
THORNHILL DR	NEWHALL DR	3915 THORNHILL DR	E	\$31,424.00
THORNHILL DR	PRAIRIE TRAIL WAY	JACKSON RD	W	\$34,840.00
THORNHILL DR	ROCKY TRAIL CT	BRAMBLE TRAIL WAY	E	\$37,240.00
THORNHILL DR	THORNHILL DR	NASREEN DR	E	\$23,088.00
THORNHILL DR	WILDROSE WAY	CUSTOM CT	W	\$48,960.00
THORNHILL DR	WILLIAMSON CT	NEWHALL DR	E	\$64,880.00
THORNHILL DR	WINDSONG CT	WILLIAMSON CT	E	\$31,660.00

THORNLEY WAY

Total Cost for Street: \$220,400.00

Survey Street	Start Street	End Street	Orientation	
THORNLEY WAY	AMERICAN RIVER DR	DUNSTER WAY	E	\$22,800.00

Sacramento County

Access Compliance Survey Report - Sidewalks

Cost Summary

THORNLEY WAY	DUNSTER WAY	RAMEL WAY	E	\$41,040.00
THORNLEY WAY	RAMEL WAY	WYCOMBE DR	E	\$43,700.00
THORNLEY WAY	WYCOMBE DR	DUNSTER WAY	W	\$112,860.00

THORNWOOD DR
Total Cost for Street: \$32,352.00

Survey Street	Start Street	End Street	Orientation	
THORNWOOD DR	3409 LYNNE WAY	LYNNE WAY	N	\$15,824.00
THORNWOOD DR	LYNNE WAY	3343 LYNNE WAY	S	\$16,528.00

THOUSAND OAKS CT
Total Cost for Street: \$127,102.00

Survey Street	Start Street	End Street	Orientation	
THOUSAND OAKS CT	4895 THOUSAND OAKS CT	MARIETTA WAY	W	\$72,482.00
THOUSAND OAKS CT	OAK RIVER CT	4895 THOUSAND OAKS CT	E	\$54,620.00

THRIFTY WAY
Total Cost for Street: \$337,223.00

Survey Street	Start Street	End Street	Orientation	
THRIFTY WAY	32ND STREET	7612 THRIFTY WAY	N	\$38,876.00
THRIFTY WAY	7612 THRIFTY WAY	SCOTLAND DR	E	\$124,478.00
THRIFTY WAY	7625 THRIFTY WAY	32ND STREET	S	\$41,117.00
THRIFTY WAY	SCOTLAND DR	7625 THRIFTY WAY	W	\$132,752.00

THUNDER WAY
Total Cost for Street: \$353,700.00

Survey Street	Start Street	End Street	Orientation	
THUNDER WAY	4325 THUNDER WAY	9030 THUNDER WAY	N	\$99,860.00
THUNDER WAY	4344 THUNDER WAY	BRAMBLE TRAIL WAY	W	\$73,260.00
THUNDER WAY	9030 THUNDER WAY	WINDY WAY	S	\$45,420.00
THUNDER WAY	BRAMBLE TRAIL WAY	BURST CT	W	\$70,680.00
THUNDER WAY	BURST CT	HEDGE AVE	W	\$32,620.00
THUNDER WAY	HEDGE AVE	SIDEWALK ENDS	E	\$5,740.00
THUNDER WAY	WINDY WAY	4344 THUNDER WAY	S	\$26,120.00

THUNDERHEAD CIR
Total Cost for Street: \$421,456.00

Survey Street	Start Street	End Street	Orientation	
THUNDERHEAD CIR	6608 THUNDERHEAD CIR	8170 ROUNDUP CT	S	\$30,840.00
THUNDERHEAD CIR	6613 THUNDERHEAD CIR	SUNDANCE DR	W	\$34,720.00
THUNDERHEAD CIR	6627 THUNDERHEAD CIR	BIG CHIEF CT	N	\$18,820.00
THUNDERHEAD CIR	6700 THUNDERHEAD CIR	6722 THUNDERHEAD CIR	E	\$53,704.00
THUNDERHEAD CIR	6715 THUNDERHEAD CIR	6627 THUNDERHEAD CIR	W	\$37,824.00
THUNDERHEAD CIR	6722 THUNDERHEAD CIR	6816 THUNDERHEAD CIR	S	\$25,380.00
THUNDERHEAD CIR	6816 THUNDERHEAD CIR	SUNDANCE DR	W	\$65,800.00
THUNDERHEAD CIR	6821 THUNDERHEAD CIR	6715 THUNDERHEAD CIR	N	\$66,384.00
THUNDERHEAD CIR	SUNDANCE DR	6608 THUNDERHEAD CIR	E	\$25,080.00
THUNDERHEAD CIR	WAR HORSE CT	6821 THUNDERHEAD CIR	E	\$62,904.00

THURMAN WAY
Total Cost for Street: \$284,945.00

Survey Street	Start Street	End Street	Orientation	
THURMAN WAY	5026 THURMAN WAY	NINA WAY	S	\$6,060.00
THURMAN WAY	5313 THURMAN WAY	NINA WAY	N	\$97,340.00
THURMAN WAY	GORDON DR	5313 THURMAN WAY	N	\$19,460.00
THURMAN WAY	NINA WAY	GORDON DR	S	\$162,085.00

TIBER DR
Total Cost for Street: \$209,280.00

Survey Street	Start Street	End Street	Orientation	
TIBER DR	CASPIANE WAY	VANCOUVER DR	W	\$43,120.00
TIBER DR	CORINTHIAN CIR	CORINTHIAN CIR	W	\$28,900.00

Sacramento County

Access Compliance Survey Report - Sidewalks

Cost Summary

TIBER DR	FOLSOM BLVD	LINDA RIO DR	E	\$105,600.00
TIBER DR	LINDA RIO DR	CASPIANE WAY	W	\$12,900.00
TIBER DR	VANCOUVER DR	CORINTHIAN CIR	W	\$18,760.00

TIBURON WAY

Total Cost for Street: \$426,549.00

Survey Street	Start Street	End Street	Orientation	
TIBURON WAY	5332 TIBURON WAY	5424 TIBURON WAY	S	\$71,304.00
TIBURON WAY	5424 TIBURON WAY	GARFIELD AVE	S	\$32,216.00
TIBURON WAY	GARFIELD AVE	SHENANDOAH DR	N	\$255,769.00
TIBURON WAY	SHENANDOAH DR	5332 TIBURON WAY	S	\$67,260.00

TICKERHOOF WAY

Total Cost for Street: \$59,536.00

Survey Street	Start Street	End Street	Orientation	
TICKERHOOF WAY	GRANT PARK DR	TICKERHOOF WAY	E	\$28,556.00
TICKERHOOF WAY	TICKERHOOF WAY	GRANT PARK DR	W	\$30,980.00

TIERRA VISTA WAY

Total Cost for Street: \$207,988.00

Survey Street	Start Street	End Street	Orientation	
TIERRA VISTA WAY	5336 TIERRA VISTA WAY	EAGLE POINT WAY	S	\$47,436.00
TIERRA VISTA WAY	AUBURN RIDGE CT	COPPER COVE PL	N	\$22,296.00
TIERRA VISTA WAY	EAGLE POINT WAY	GARDEN GROVE CT	N	\$29,873.00
TIERRA VISTA WAY	GARDEN GROVE CT	HILLHAVEN CT	N	\$26,198.00
TIERRA VISTA WAY	HILLHAVEN CT	AUBURN RIDGE CT	N	\$21,869.00
TIERRA VISTA WAY	LA TOUR DR	5336 TIERRA VISTA WAY	S	\$60,316.00

TIERRA WAY

Total Cost for Street: \$326,024.72

Survey Street	Start Street	End Street	Orientation	
TIERRA WAY	7435 TIERRA WAY	SAN JUAN AVE	N	\$92,748.00
TIERRA WAY	7436 TIERRA WAY	7450 TIERRA WAY	W	\$39,856.00
TIERRA WAY	7460 TIERRA WAY	7460 TIERRA WAY	W	\$20,568.00
TIERRA WAY	7463 TIERRA WAY	7435 TIERRA WAY	E	\$64,760.00
TIERRA WAY	CASA CT	7436 TIERRA WAY	S	\$20,780.00
TIERRA WAY	SAN JUAN AVE	SAN JUAN AVE	W	\$87,312.72

TIGERWOODS DR

Total Cost for Street: \$855,325.00

Survey Street	Start Street	End Street	Orientation	
TIGERWOODS DR	7788 TIGERWOODS DR	OMEARA DR	W	\$248,380.00
TIGERWOODS DR	MARUYAMA CT	RODRIGUEZ CIR	E	\$30,188.00
TIGERWOODS DR	OMEARA DR	SORENSTAM DR	W	\$76,889.00
TIGERWOODS DR	RODRIGUEZ CIR	SORENSTAM DR	S	\$285,382.00
TIGERWOODS DR	SORENSTAM DR	7788 TIGERWOODS DR	N	\$214,486.00

TILLAMOOK WAY

Total Cost for Street: \$130,260.00

Survey Street	Start Street	End Street	Orientation	
TILLAMOOK WAY	MIRANDY DR	N KIEFER BLVD	E	\$64,920.00
TILLAMOOK WAY	N KIEFER BLVD	WILLIAMETTE WAY	E	\$35,340.00
TILLAMOOK WAY	WILLIAMETTE WAY	MIRANDY DR	W	\$30,000.00

TIMBER COVE WAY

Total Cost for Street: \$291,015.00

Survey Street	Start Street	End Street	Orientation	
TIMBER COVE WAY	8232 TIMBER COVE WAY	8244 TIMBER COVE WAY	W	\$11,848.00
TIMBER COVE WAY	8248 TIMBER COVE WAY	8252 TIMBER COVE WAY	E	\$14,517.00
TIMBER COVE WAY	8252 TIMBER COVE WAY	AUBERRY DR	S	\$61,769.00
TIMBER COVE WAY	8283 TIMBER COVE WAY	BRIDGET DR	N	\$131,080.00
TIMBER COVE WAY	8287 TIMBER COVE WAY	8283 TIMBER COVE WAY	W	\$10,016.00

Sacramento County

Access Compliance Survey Report - Sidewalks

Cost Summary

TIMBER COVE WAY	8299 TIMBER COVE WAY	8291 TIMBER COVE WAY	E	\$4,104.00
TIMBER COVE WAY	ALBION RIVER CT	POINT ARENA CT	S	\$11,212.00
TIMBER COVE WAY	AUBERRY DR	8299 TIMBER COVE WAY	N	\$13,189.00
TIMBER COVE WAY	POINT ARENA CT	8232 TIMBER COVE WAY	S	\$33,280.00

TIMBER CT

Total Cost for Street: \$30,300.00

Survey Street	Start Street	End Street	Orientation	
TIMBER CT	8653 TIMBER CT	DAHBOY WAY	N	\$16,060.00
TIMBER CT	DAHBOY WAY	8653 TIMBER CT	S	\$14,240.00

TIMBERCREEK WAY

Total Cost for Street: \$311,847.00

Survey Street	Start Street	End Street	Orientation	
TIMBERCREEK WAY	5024 TIMBERCREEK WAY	BUFFWOOD WAY	E	\$46,257.00
TIMBERCREEK WAY	5031 TIMBERCREEK WAY	PALMGATE CT	N	\$40,138.00
TIMBERCREEK WAY	BUFFWOOD WAY	5031 TIMBERCREEK WAY	W	\$166,094.00
TIMBERCREEK WAY	PALMGATE CT	BUFFWOOD WAY	N	\$59,358.00

TIMBERLANE PL

Total Cost for Street: \$118,499.00

Survey Street	Start Street	End Street	Orientation	
TIMBERLANE PL	3128 TIMBERLANE PL	WATT AVE	N	\$72,610.00
TIMBERLANE PL	QUAIL PARK WAY	3128 TIMBERLANE PL	S	\$29,088.00
TIMBERLANE PL	WATT AVE	QUAIL PARK WAY	S	\$16,801.00

TIMBERLEAF WAY

Total Cost for Street: \$142,240.00

Survey Street	Start Street	End Street	Orientation	
TIMBERLEAF WAY	6024 TIMBERLEAF WAY	DAHBOY WAY	E	\$39,360.00
TIMBERLEAF WAY	6029 TIMBERLEAF WAY	ALMOND AVE	N	\$39,352.00
TIMBERLEAF WAY	6045 TIMBERLEAF WAY	6029 TIMBERLEAF WAY	W	\$30,096.00
TIMBERLEAF WAY	ALMOND AVE	6024 TIMBERLEAF WAY	S	\$33,432.00

TIMM AVE

Total Cost for Street: \$95,600.00

Survey Street	Start Street	End Street	Orientation	
TIMM AVE	8850 TIMM AVE	HAZEL AVE	S	\$40,870.00
TIMM AVE	HAZEL AVE	8851 TIMM AVE	N	\$54,730.00

TIMMCO CT

Total Cost for Street: \$265,342.02

Survey Street	Start Street	End Street	Orientation	
TIMMCO CT	3601 TIMMCO CT	3612 TIMMCO CT	N	\$23,064.00
TIMMCO CT	3612 TIMMCO CT	3640 TIMMCO CT	E	\$44,304.00
TIMMCO CT	3617 TIMMCO CT	3601 TIMMCO CT	S	\$36,544.00
TIMMCO CT	ENGLE RD	3617 TIMMCO CT	W	\$161,430.02

TIMPANI CT

Total Cost for Street: \$27,584.00

Survey Street	Start Street	End Street	Orientation	
TIMPANI CT	4024 CONTRALTO WAY	4050 TIMPANI CT	S	\$13,620.00
TIMPANI CT	4050 TIMPANI CT	CANTATA WAY	N	\$13,964.00

TINA CT

Total Cost for Street: \$49,140.00

Survey Street	Start Street	End Street	Orientation	
TINA CT	6331 TINA CT	PARKOAKS DR	S	\$25,840.00
TINA CT	PARKOAKS DR	6331 TINA CT	N	\$23,300.00

TIOGA WAY

Total Cost for Street: \$105,640.00

Survey Street	Start Street	End Street	Orientation	
TIOGA WAY	FULTON AVE	TIOGA WAY	S	\$90,712.00
TIOGA WAY	TIOGA WAY	FULTON AVE	N	\$14,928.00

TIOGAWOODS DR**Total Cost for Street: \$2,279,627.00**

Survey Street	Start Street	End Street	Orientation	
TIOGAWOODS DR	8590 TIOGAWOODS DR	8676 TIOGAWOODS DR	S	\$217,088.00
TIOGAWOODS DR	8690 TIOGAWOODS DR	8748 TIOGAWOODS DR	S	\$178,464.00
TIOGAWOODS DR	8752 TIOGAWOODS DR	BILLFISH WAY	S	\$137,244.00
TIOGAWOODS DR	AMBERJACK WAY	TAMARINDO BAY DR	N	\$48,264.00
TIOGAWOODS DR	BILLFISH WAY	DORADO BAY CT	SE	\$16,307.00
TIOGAWOODS DR	CHINA LAKE WAY	CRYSTAL RIVER WAY	N	\$138,152.00
TIOGAWOODS DR	CRYSTAL RIVER WAY	OLDWOODS WAY	N	\$21,052.00
TIOGAWOODS DR	DORADO BAY CT	TAMARINDO BAY DR	SE	\$90,134.00
TIOGAWOODS DR	ELK GROVE FLORIN RD	AMBERJACK WAY	N	\$17,472.00
TIOGAWOODS DR	GERBER RD	SIDEWALK END	W	\$258,552.00
TIOGAWOODS DR	LA VINA WAY	TIOGAWOODS DR	E	\$37,756.00
TIOGAWOODS DR	LAKEWOOD PARK DR	GERBER RD	E	\$254,034.00
TIOGAWOODS DR	OLDWOODS WAY	VALLEY WOOD DR	N	\$99,912.00
TIOGAWOODS DR	SIDEWALK START	SIDEWALK END	W	\$386,961.00
TIOGAWOODS DR	SKIPJACK WAY	ELK GROVE FLORIN RD	S	\$11,250.00
TIOGAWOODS DR	SOUTHBREEZE DR	CHINA LAKE WAY	N	\$90,184.00
TIOGAWOODS DR	SOUTHLAND WAY	LAKEWOOD PARK DR	E	\$48,630.00
TIOGAWOODS DR	TAMARINDO BAY DR	SKIPJACK WAY	S	\$121,932.00
TIOGAWOODS DR	VALLEY WOOD DR	LA VINA WAY	E	\$106,239.00

TIPPWOOD WAY**Total Cost for Street: \$528,460.00**

Survey Street	Start Street	End Street	Orientation	
TIPPWOOD WAY	4524 TIPPWOOD WAY	TIPPWOOD WAY	E	\$105,648.00
TIPPWOOD WAY	4533 TIPPWOOD WAY	MARTIGNETTI CT	N	\$28,912.00
TIPPWOOD WAY	4573 TIPPWOOD WAY	4533 TIPPWOOD WAY	W	\$89,128.00
TIPPWOOD WAY	HOLWORTHY WAY	4524 TIPPWOOD WAY	S	\$25,108.00
TIPPWOOD WAY	MARTIGNETTI CT	HOLWORTHY WAY	N	\$27,612.00
TIPPWOOD WAY	MONUMENT DR	4573 TIPPWOOD WAY	N	\$109,692.00
TIPPWOOD WAY	TIPPWOOD WAY	MONUMENT DR	S	\$142,360.00

TITAN DR**Total Cost for Street: \$93,208.00**

Survey Street	Start Street	End Street	Orientation	
TITAN DR	ELVERTA RD	SHELL BEACH DR	SE	\$17,408.00
TITAN DR	END OF SIDEWALK	ELVERTA RD	N	\$48,464.00
TITAN DR	SHELL BEACH DR	END OF SIDEWALK	S	\$27,336.00

TITIAN PKWY**Total Cost for Street: \$341,419.00**

Survey Street	Start Street	End Street	Orientation	
TITIAN PKWY	BROOKFIELD DR	EAST PKWY	E	\$209,569.00
TITIAN PKWY	EAST PKWY	FUCHSIA CT	W	\$131,850.00

TITIAN RIDGE CT**Total Cost for Street: \$15,145.00**

Survey Street	Start Street	End Street	Orientation	
TITIAN RIDGE CT	8327 TITIAN RIDGE CT	HILLSBROOK DR	W	\$5,300.00
TITIAN RIDGE CT	HILLSBROOK DR	8328 TITIAN RIDGE CT	E	\$9,845.00

TOBARI CT**Total Cost for Street: \$63,596.00**

Survey Street	Start Street	End Street	Orientation	
TOBARI CT	3225 TOBARI CT	DE COSTA AVE	W	\$32,800.00
TOBARI CT	DE COSTA AVE	3225 TOBARI CT	E	\$30,796.00

TOBIA WAY**Total Cost for Street: \$393,052.00**

Survey Street	Start Street	End Street	Orientation	
TOBIA WAY	7640 TOBIA WAY	7744 TOBIA WAY	S	\$118,576.00
TOBIA WAY	7744 TOBIA WAY	SOUTHCLIFF DR	E	\$50,640.00
TOBIA WAY	7761 TOBIA WAY	TOBIA WAY	N	\$113,855.00
TOBIA WAY	SOUTHCLIFF DR	7640 TOBIA WAY	W	\$80,025.00
TOBIA WAY	TOBIA WAY	SOUTHCLIFF DR	E	\$29,956.00

TOCCATA WAY**Total Cost for Street: \$9,180.00**

Survey Street	Start Street	End Street	Orientation	
TOCCATA WAY	ALLEGRO CT	ELVERTA RD	W	\$4,210.00
TOCCATA WAY	ELVERTA RD	CONTRALTO WAY	E	\$4,970.00

TODD CT**Total Cost for Street: \$29,101.00**

Survey Street	Start Street	End Street	Orientation	
TODD CT	KARM WAY	KARM WAY	E/W	\$29,101.00

TOKAY AVE**Total Cost for Street: \$217,617.59**

Survey Street	Start Street	End Street	Orientation	
TOKAY AVE	7117 TOKAY AVE	7054 TOKAY AVE	E	\$3,932.50
TOKAY AVE	FLORIN RD	FLORIN RD	E	\$213,685.09

TOLAMA PL**Total Cost for Street: \$29,573.00**

Survey Street	Start Street	End Street	Orientation	
TOLAMA PL	8165 TOLAMA PL	W SAVONA DR	W	\$18,364.00
TOLAMA PL	W SAVONA DR	8165 TOLAMA PL	E	\$11,209.00

TOLLERTON WAY**Total Cost for Street: \$93,251.00**

Survey Street	Start Street	End Street	Orientation	
TOLLERTON WAY	DERSINGHAM DR	NEYLAND WAY	S	\$20,276.00
TOLLERTON WAY	EMPINGHAM WAY	NEYLAND WAY	N	\$24,097.00
TOLLERTON WAY	NEYLAND WAY	EMPINGHAM WAY	S	\$48,878.00

TOLMAN LN**Total Cost for Street: \$413,754.97**

Survey Street	Start Street	End Street	Orientation	
TOLMAN LN	2918 TOLMAN LN	WATT AVE	S	\$87,488.00
TOLMAN LN	TOLMAN LN	WATT AVE	N	\$326,266.97

TOMATO PATCH LN**Total Cost for Street: \$34,592.00**

Survey Street	Start Street	End Street	Orientation	
TOMATO PATCH LN	EL CENTRO RD	2700 EL CENTRO RD	S	\$34,592.00

TOMMAR DR**Total Cost for Street: \$196,828.00**

Survey Street	Start Street	End Street	Orientation	
TOMMAR DR	4940 TOMMAR DR	COCOA PALM WAY	E	\$30,544.00
TOMMAR DR	COCOA PALM WAY	4945 TOMMAR DR	W	\$115,244.00
TOMMAR DR	WOODLEAF DR	COCOA PALM WAY	W	\$51,040.00

TONDELA WAY**Total Cost for Street: \$158,893.67**

Survey Street	Start Street	End Street	Orientation	
TONDELA WAY	8739 TONDELA WAY	8735 TONDELA WAY	S	\$940.00
TONDELA WAY	8763 TONDELA WAY	8739 TONDELA WAY	N	\$27,812.00
TONDELA WAY	8768 TONDELA WAY	MONDEGO WAY	W	\$26,370.00
TONDELA WAY	MONDEGO WAY	MONDEGO WAY	S	\$103,771.67

TONKIN DR**Total Cost for Street: \$683,433.00**

Survey Street	Start Street	End Street	Orientation	
TONKIN DR	9454 TONKIN DR	DEARY WAY	S	\$51,484.00
TONKIN DR	ANTHONY DR	LAKE NATOMA DR	W	\$135,845.00
TONKIN DR	DEARY WAY	PATTE WAY	S	\$179,004.00
TONKIN DR	GLENSIDE CT	LAKE NATOMA DR	S	\$45,712.00
TONKIN DR	LAKE NATOMA DR	ANTHONY DR	N	\$155,620.00
TONKIN DR	PATTE WAY	GLENSIDE CT	S	\$115,768.00

TONO WAY**Total Cost for Street: \$242,350.00**

Survey Street	Start Street	End Street	Orientation	
TONO WAY	ADELAIDE WAY	ALEXON WAY	E	\$119,988.00
TONO WAY	ALEXON WAY	ADELAIDE WAY	W	\$122,362.00

TONYA WAY**Total Cost for Street: \$101,568.00**

Survey Street	Start Street	End Street	Orientation	
TONYA WAY	MEADOWVISTA DR	SAINT JAMES DR	W	\$51,920.00
TONYA WAY	SAINT JAMES DR	MEADOWVISTA DR	E	\$49,648.00

TOOMBS ST**Total Cost for Street: \$63,288.00**

Survey Street	Start Street	End Street	Orientation	
TOOMBS ST	MADISON AVE	BURR OAK WAY	E	\$34,752.00
TOOMBS ST	TOOMBS ST	MADISON AVE	W	\$28,536.00

TOPAZ WAY**Total Cost for Street: \$340,522.00**

Survey Street	Start Street	End Street	Orientation	
TOPAZ WAY	DIFANI CT	HOLT WAY	E	\$88,000.00
TOPAZ WAY	HOLT WAY	INGE CT	W	\$12,580.00
TOPAZ WAY	HURLEY WAY	DIFANI CT	E	\$74,430.00
TOPAZ WAY	INGE CT	HURLEY WAY	W	\$165,512.00

TOPEKA WAY**Total Cost for Street: \$69,540.00**

Survey Street	Start Street	End Street	Orientation	
TOPEKA WAY	LINDA RIO DR	SPARKS WAY	E	\$27,900.00
TOPEKA WAY	SPARKS WAY	LINDA RIO DR	W	\$41,640.00

TOPP CT**Total Cost for Street: \$91,360.00**

Survey Street	Start Street	End Street	Orientation	
TOPP CT	5849 TOPP CT	FAIR OAKS BLVD	S	\$52,232.00
TOPP CT	FAIR OAKS BLVD	5853 TOPP CT	N	\$39,128.00

TORCHY CT**Total Cost for Street: \$87,530.00**

Survey Street	Start Street	End Street	Orientation	
TORCHY CT	9424 TORCHY CT	CONTEMPO DR	E	\$35,900.00
TORCHY CT	CONTEMPO DR	9424 TORCHY CT	W	\$51,630.00

TORINO WAY**Total Cost for Street: \$257,289.00**

Survey Street	Start Street	End Street	Orientation	
TORINO WAY	9134 TORINO WAY	FOPPIANO WAY	S	\$103,792.00
TORINO WAY	DELICATO WAY	GLENDON WAY	N	\$20,812.00
TORINO WAY	GLENDON WAY	HARNEY WAY	N	\$16,808.00
TORINO WAY	GRAND CRU DR	9130 GRAND CRU DR	S	\$34,552.00
TORINO WAY	HARNEY WAY	GRAND CRU DR	N	\$72,417.00
TORINO WAY	PELLIGRINI CT	GRAND CRU DR	S	\$3,780.00
TORINO WAY	SIDEWALK START	PELLIGRINI CT	S	\$5,128.00

TORQUAY PL**Total Cost for Street: \$15,104.00**

Survey Street	Start Street	End Street	Orientation	
TORQUAY PL	COOK RIOLO RD	COOK RIOLO RD	N/S	\$15,104.00

TORREY PINES CT**Total Cost for Street: \$40,140.00**

Survey Street	Start Street	End Street	Orientation	
TORREY PINES CT	5212 TORREY PINES CT	GLANCY DR	N	\$16,996.00
TORREY PINES CT	GLANCY DR	5212 TORREY PINES CT	S	\$23,144.00

TOURMALINE WAY**Total Cost for Street: \$462,345.50**

Survey Street	Start Street	End Street	Orientation	
TOURMALINE WAY	2817 TOURMALINE WAY	MEADOW HAWK WAY	W	\$31,356.00
TOURMALINE WAY	2818 TOURMALINE WAY	FORSYTHIA WAY	S	\$68,384.00
TOURMALINE WAY	2921 TOURMALINE WAY	SADIE CT	N	\$48,776.00
TOURMALINE WAY	2927 TOURMALINE WAY	2921 TOURMALINE WAY	E	\$12,608.00
TOURMALINE WAY	2928 TOURMALINE WAY	2936 TOURMALINE WAY	W	\$12,264.00
TOURMALINE WAY	2936 TOURMALINE WAY	NANDINA WAY	S	\$32,676.00
TOURMALINE WAY	FORSYTHIA WAY	2928 TOURMALINE WAY	S	\$22,068.00
TOURMALINE WAY	KRANS CT	2927 TOURMALINE WAY	N	\$25,596.00
TOURMALINE WAY	MEADOW HAWK WAY	2818 TOURMALINE WAY	E	\$48,160.00
TOURMALINE WAY	NANDINA WAY	WATT AVE	S	\$11,632.00
TOURMALINE WAY	SADIE CT	2817 TOURMALINE WAY	N	\$15,504.00
TOURMALINE WAY	WATT AVE	KRANS CT	N	\$133,321.50

TOWER AVE**Total Cost for Street: \$441,624.00**

Survey Street	Start Street	End Street	Orientation	
TOWER AVE	2400 TOWER AVE	2550 TOWER AVE	S	\$161,632.00
TOWER AVE	2550 TOWER AVE	FULTON AVE	S	\$14,896.00
TOWER AVE	COTTAGE WAY	2400 TOWER AVE	W	\$77,376.00
TOWER AVE	FULTON AVE	TOWER AVE	N	\$141,716.00
TOWER AVE	TOWER AVE	COTTAGE WAY	E	\$46,004.00

TOWHEE WAY**Total Cost for Street: \$130,971.00**

Survey Street	Start Street	End Street	Orientation	
TOWHEE WAY	5533 TOWHEE WAY	BOMARK WAY	W	\$58,029.00
TOWHEE WAY	BOMARK WAY	5532 TOWHEE WAY	E	\$72,942.00

TOWNHALL WAY**Total Cost for Street: \$131,506.00**

Survey Street	Start Street	End Street	Orientation	
TOWNHALL WAY	7234 TOWNHALL WAY	CHARLAURA CT	W	\$25,830.00
TOWNHALL WAY	CHARLAURA CT	FLORINTOWN WAY	W	\$28,000.00
TOWNHALL WAY	FLORINTOWN WAY	7235 TOWNHALL WAY	E	\$77,676.00

TOWNSEND CT**Total Cost for Street: \$45,952.00**

Survey Street	Start Street	End Street	Orientation	
TOWNSEND CT	2691 TOWNSEND CT	AMERICAN RIVER DR	W	\$18,740.00
TOWNSEND CT	AMERICAN RIVER DR	2691 TOWNSEND CT	E	\$27,212.00

TRABERT CT**Total Cost for Street: \$70,616.00**

Survey Street	Start Street	End Street	Orientation	
TRABERT CT	7000 TRABERT CT	PARADISE DR	N	\$34,816.00
TRABERT CT	PARADISE DR	7000 TRABERT CT	S	\$35,800.00

TRACY CT**Total Cost for Street: \$33,340.00**

Survey Street	Start Street	End Street	Orientation	
---------------	--------------	------------	-------------	--

Sacramento County

Access Compliance Survey Report - Sidewalks

Cost Summary

TRACY CT	5009 TRACY CT	KIES WAY	N	\$17,836.00
TRACY CT	KIES WAY	5009 TRACY CT	S	\$15,504.00

TRAFFIC WAY

Total Cost for Street: \$132,910.00

Survey Street	Start Street	End Street	Orientation	
TRAFFIC WAY	AGRICULTURE LN	CONSERVATION RD	E	\$52,408.00
TRAFFIC WAY	CONSERVATION RD	AGRICULTURE LN	W	\$80,502.00

TRAIL WOODS DR

Total Cost for Street: \$16,100.00

Survey Street	Start Street	End Street	Orientation	
TRAIL WOODS DR	ORCHARD WOODS CIR	POWER INN RD	S	\$12,040.00
TRAIL WOODS DR	POWER INN RD	ORCHARD WOODS CIR	N	\$4,060.00

TRAILING VINE CT

Total Cost for Street: \$340,686.34

Survey Street	Start Street	End Street	Orientation	
TRAILING VINE CT	W SAVONA DR	W SAVONA DR	E/W	\$340,686.34

TRAJAN DR

Total Cost for Street: \$610,610.00

Survey Street	Start Street	End Street	Orientation	
TRAJAN DR	APPLEWOOD CT	PLUMWOOD CT	W	\$19,220.00
TRAJAN DR	BARDMOOR CT	GREENBACK LN	W	\$37,860.00
TRAJAN DR	BAY HILL WAY	FOXFIRE DR	W	\$50,892.00
TRAJAN DR	CENTRAL AVE	MONDON WAY	W	\$18,920.00
TRAJAN DR	CERROMAR CIR	CERROMAR CIR	E	\$110,768.00
TRAJAN DR	FOXFIRE DR	APPLEWOOD CT	W	\$28,200.00
TRAJAN DR	GORDIAN WAY	BAY HILL WAY	W	\$177,728.00
TRAJAN DR	GREENBACK LN	WEDGEFIELD WAY	E	\$6,195.00
TRAJAN DR	MONDON WAY	GORDIAN WAY	W	\$22,220.00
TRAJAN DR	PALMAIRE WAY	WOODMORE DR	E	\$16,440.00
TRAJAN DR	PLUMWOOD CT	BARDMOOR CT	W	\$27,737.00
TRAJAN DR	WEDGEFIELD WAY	WEDGEFIELD WAY	E	\$40,350.00
TRAJAN DR	WOODMORE DR	CENTRAL AVE	E	\$54,080.00

TRAMINER WAY

Total Cost for Street: \$51,886.00

Survey Street	Start Street	End Street	Orientation	
TRAMINER WAY	ROXHEIM CT	SANTENAY WAY	W	\$30,285.00
TRAMINER WAY	RYECROFT CT	ROXHEIM CT	E	\$21,601.00

TRAPPER CT

Total Cost for Street: \$60,568.00

Survey Street	Start Street	End Street	Orientation	
TRAPPER CT	3716 TRAPPER CT	DRIVER WAY	N	\$31,580.00
TRAPPER CT	DRIVER WAY	3716 TRAPPER CT	S	\$28,988.00

TRAVARY WAY

Total Cost for Street: \$212,722.00

Survey Street	Start Street	End Street	Orientation	
TRAVARY WAY	8557 TRAVARY WAY	BLAKEPOINTE WAY	S	\$16,825.00
TRAVARY WAY	8560 TRAVARY WAY	PALMERSON DR	E	\$25,930.00
TRAVARY WAY	8608 TRAVARY WAY	8560 TRAVARY WAY	N	\$47,275.00
TRAVARY WAY	8615 TRAVARY WAY	PALMERSON DR	E	\$37,250.00
TRAVARY WAY	BLAKEPOINTE WAY	8615 TRAVARY WAY	S	\$34,935.00
TRAVARY WAY	PALMERSON DR	8608 TRAVARY WAY	W	\$33,035.00
TRAVARY WAY	RAYNEAL WAY	8557 TRAVARY WAY	W	\$17,472.00

TRAVER CT

Total Cost for Street: \$20,610.00

Survey Street	Start Street	End Street	Orientation	
TRAVER CT	8130 TRAVER CT	AUBERRY DR	W	\$11,240.00

Sacramento County

Access Compliance Survey Report - Sidewalks

Cost Summary

TRAYER CT	AUBERRY DR	8131 TRAYER CT	E	\$9,370.00
TRAVERTINE CIR			Total Cost for Street:	\$164,214.00
Survey Street	Start Street	End Street	Orientation	
TRAVERTINE CIR	4927 TRAVERTINE CIR	SADDLEROCK WAY	W	\$53,710.00
TRAVERTINE CIR	4939 TRAVERTINE CIR	4927 TRAVERTINE CIR	E	\$18,976.00
TRAVERTINE CIR	4940 TRAVERTINE CIR	SADDLEROCK WAY	S	\$42,820.00
TRAVERTINE CIR	SADDLEROCK WAY	4939 TRAVERTINE CIR	N	\$48,708.00
TRAYNOR WAY			Total Cost for Street:	\$162,316.00
Survey Street	Start Street	End Street	Orientation	
TRAYNOR WAY	HARDESTER DR	NEW ISLAND WAY	N	\$90,491.00
TRAYNOR WAY	NEW ISLAND WAY	HARDESTER DR	S	\$71,825.00
TREE LINE CT			Total Cost for Street:	\$35,696.00
Survey Street	Start Street	End Street	Orientation	
TREE LINE CT	6009 TREE LINE CT	SIRL WAY	W	\$14,160.00
TREE LINE CT	SIRL WAY	6009 TREE LINE CT	E	\$21,536.00
TREE SIDE DR			Total Cost for Street:	\$272,862.00
Survey Street	Start Street	End Street	Orientation	
TREE SIDE DR	5405 TREE SIDE DR	5401 TREE SIDE DR	N	\$22,584.00
TREE SIDE DR	CARMELO DR	WOODACRE CT	N	\$49,456.00
TREE SIDE DR	HAGGIN GROVE WAY	CARMELO DR	S	\$135,066.00
TREE SIDE DR	WOODACRE CT	5405 TREE SIDE DR	N	\$65,756.00
TREECREST AVE			Total Cost for Street:	\$698,484.00
Survey Street	Start Street	End Street	Orientation	
TREECREST AVE	8118 TREECREST AVE	LEAFCREST WAY	S	\$90,500.00
TREECREST AVE	8301 TREECREST AVE	CENTURY WAY	N	\$83,338.00
TREECREST AVE	CENTURY WAY	REINHOLD ST	N	\$103,220.00
TREECREST AVE	FAIR OAKS BLVD	8118 TREECREST AVE	S	\$56,740.00
TREECREST AVE	FRITZI CT	MCKAY ST	S	\$118,272.00
TREECREST AVE	JOLLY CT	FRITZI CT	S	\$32,036.00
TREECREST AVE	LEAFCREST WAY	JOLLY CT	S	\$27,928.00
TREECREST AVE	MCKAY ST	8300 TREECREST AVE	S	\$16,320.00
TREECREST AVE	REINHOLD ST	FAIR OAKS BLVD	N	\$170,130.00
TREEHOUSE LN			Total Cost for Street:	\$122,548.00
Survey Street	Start Street	End Street	Orientation	
TREEHOUSE LN	737 TREEHOUSE LN	FAIR OAKS BLVD	E	\$60,550.00
TREEHOUSE LN	FAIR OAKS BLVD	737 TREEHOUSE LN	W	\$61,998.00
TREEPOND CT			Total Cost for Street:	\$18,034.00
Survey Street	Start Street	End Street	Orientation	
TREEPOND CT	5241 TREEPOND CT	FIRESTONE WAY	N/S	\$9,250.00
TREEPOND CT	FIRESTONE WAY	5241 TREEPOND CT	N	\$8,784.00
TRELEAVEN CT			Total Cost for Street:	\$169,672.00
Survey Street	Start Street	End Street	Orientation	
TRELEAVEN CT	3520 TRELEAVEN CT	COMMONWEALTH DR	S	\$78,900.00
TRELEAVEN CT	COMMONWEALTH DR	3520 TRELEAVEN CT	N	\$90,772.00
TREMOLO CT			Total Cost for Street:	\$36,952.00
Survey Street	Start Street	End Street	Orientation	
TREMOLO CT	8019 TREMOLO CT	ACAPPELLA CIR	W	\$13,672.00

Sacramento County

Access Compliance Survey Report - Sidewalks

Cost Summary

TREMOLO CT	ACAPPELLA CIR	8019 TREMOLO CT	E	\$23,280.00
TREMONT CT			Total Cost for Street:	\$48,536.00
Survey Street	Start Street	End Street	Orientation	
TREMONT CT	9521 TREMONT CT	WINTERBROOK WAY	W	\$30,168.00
TREMONT CT	WINTERBROOK WAY	9521 TREMONT CT	E	\$18,368.00
TRENTWICK CT			Total Cost for Street:	\$113,547.00
Survey Street	Start Street	End Street	Orientation	
TRENTWICK CT	2600 TRENTWICK CT	KENNETH AVE	E	\$49,303.00
TRENTWICK CT	KENNETH AVE	2600 TRENTWICK CT	W	\$64,244.00
TRESLER AVE			Total Cost for Street:	\$912,765.00
Survey Street	Start Street	End Street	Orientation	
TRESLER AVE	4007 TRESLER AVE	HARRISON ST	S	\$21,600.00
TRESLER AVE	4022 TRESLER AVE	4056 TRESLER AVE	E	\$79,088.00
TRESLER AVE	4031 TRESLER AVE	4007 TRESLER AVE	S	\$73,680.00
TRESLER AVE	4056 TRESLER AVE	LORIJO WAY	S	\$31,616.00
TRESLER AVE	4065 TRESLER AVE	4031 TRESLER AVE	W	\$96,745.00
TRESLER AVE	HARRISON ST	HILLSDALE BLVD	S	\$349,020.00
TRESLER AVE	HILLSDALE BLVD	HOOVER ST	N	\$147,673.00
TRESLER AVE	HOOVER ST	HARRISON ST	N	\$44,033.00
TRESLER AVE	LORIJO WAY	HARRISON ST	S	\$69,310.00
TRIAD CIR			Total Cost for Street:	\$248,192.00
Survey Street	Start Street	End Street	Orientation	
TRIAD CIR	8324 TRIAD CIR	8354 TRIAD CIR	W	\$22,524.00
TRIAD CIR	8331 TRIAD CIR	AUBERRY DR	N	\$52,148.00
TRIAD CIR	8347 TRIAD CIR	8331 TRIAD CIR	E	\$33,136.00
TRIAD CIR	8354 TRIAD CIR	AUBERRY DR	N	\$59,144.00
TRIAD CIR	AUBERRY DR	8351 TRIAD CIR	S	\$81,240.00
TRIBUTARY CROSSING DR			Total Cost for Street:	\$335,600.74
Survey Street	Start Street	End Street	Orientation	
TRIBUTARY CROSSING DR	GOLD COUNTRY BLVD	TRIBUTARY POINT DR	W	\$107,640.00
TRIBUTARY CROSSING DR	TRIBUTARY CROSSING DR	GOLD COUNTRY BLVD	E	\$47,346.00
TRIBUTARY CROSSING DR	TRIBUTARY POINT DR	GOLD BLUFF LN	E	\$180,614.74
TRIBUTARY LN			Total Cost for Street:	\$143,528.00
Survey Street	Start Street	End Street	Orientation	
TRIBUTARY LN	12178 TRIBUTARY POINT DR	12220 TRIBUTARY LN	SE	\$111,308.00
TRIBUTARY LN	12220 TRIBUTARY LN	TRIBUTARY POINT DR	NE	\$23,708.00
TRIBUTARY LN	TRIBUTARY POINT DR	12178 TRIBUTARY POINT DR	SW	\$8,512.00
TRIBUTARY POINT DR			Total Cost for Street:	\$475,272.00
Survey Street	Start Street	End Street	Orientation	
TRIBUTARY POINT DR	12155 TRIBUTARY POINT DR	TRIBUTARY CROSSING DR	N	\$72,801.00
TRIBUTARY POINT DR	HAZEL AVE	12155 TRIBUTARY POINT DR	N	\$134,640.00
TRIBUTARY POINT DR	TRIBUTARY LN	TRIBUTARY LN	S	\$129,996.00
TRIBUTARY POINT DR	TRIBUTARY POINT DR	TRIBUTARY LN	S	\$137,835.00
TRICIA WAY			Total Cost for Street:	\$329,627.00
Survey Street	Start Street	End Street	Orientation	
TRICIA WAY	3927 TRICIA WAY	MYRTLE AVE	W	\$34,969.00
TRICIA WAY	3932 TRICIA WAY	YUCCA WAY	S	\$120,260.00
TRICIA WAY	3935 TRICIA WAY	3927 TRICIA WAY	N	\$9,056.00

Sacramento County

Access Compliance Survey Report - Sidewalks

Cost Summary

TRICIA WAY	MYRTLE AVE	3932 TRICIA WAY	E	\$45,432.00
TRICIA WAY	YUCCA WAY	3935 TRICIA WAY	N	\$119,910.00

TRIESTE CT

Total Cost for Street: \$50,874.00

Survey Street	Start Street	End Street	Orientation	
TRIESTE CT	8221 PORTO PINO WAY	8249 TRIESTE CT	W	\$14,125.00
TRIESTE CT	8244 TRIESTE CT	PORTO PINO WAY	E	\$36,749.00

TRILLIUM CT

Total Cost for Street: \$171,826.35

Survey Street	Start Street	End Street	Orientation	
TRILLIUM CT	BLUE OAK DR	BLUE OAK DR	N	\$171,826.35

TRIMBLE WAY

Total Cost for Street: \$300,984.00

Survey Street	Start Street	End Street	Orientation	
TRIMBLE WAY	1938 TRIMBLE WAY	COTTAGE WAY	E	\$146,800.00
TRIMBLE WAY	COTTAGE PARK AVE	1939 TRIMBLE WAY	W	\$25,340.00
TRIMBLE WAY	COTTAGE WAY	COTTAGE PARK AVE	W	\$128,844.00

TRIMMER WAY

Total Cost for Street: \$428,125.00

Survey Street	Start Street	End Street	Orientation	
TRIMMER WAY	AUBERRY DR	SPENGLER DR	S	\$99,515.00
TRIMMER WAY	CUTLER WAY	YERMO WAY	W	\$15,380.00
TRIMMER WAY	LARCHMONT OAK WAY	CUTLER WAY	E	\$55,035.00
TRIMMER WAY	MARION OAKS CT	LARCHMONT OAK WAY	S	\$13,060.00
TRIMMER WAY	SPENGLER DR	MARION OAKS CT	S	\$126,310.00
TRIMMER WAY	TECOPA WAY	AUBERRY DR	N	\$24,890.00
TRIMMER WAY	YERMO WAY	SPENGLER DR	N	\$93,935.00

TRIMOTOR CT

Total Cost for Street: \$94,820.00

Survey Street	Start Street	End Street	Orientation	
TRIMOTOR CT	5300 TRIMOTOR CT	BIPLANE WAY	E	\$41,380.00
TRIMOTOR CT	BIPLANE WAY	5300 TRIMOTOR CT	W	\$53,440.00

TRINITY CT

Total Cost for Street: \$68,684.00

Survey Street	Start Street	End Street	Orientation	
TRINITY CT	23RD AVE	4851 TRINITY CT	W	\$35,176.00
TRINITY CT	4841 TRINITY CT	23RD AVE	E	\$33,508.00

TRIPLETT CT

Total Cost for Street: \$148,193.00

Survey Street	Start Street	End Street	Orientation	
TRIPLETT CT	4001 TRIPLETT CT	GARFIELD AVE	N	\$11,949.00
TRIPLETT CT	4012 TRIPLETT CT	4035 TRIPLETT CT	E	\$56,760.00
TRIPLETT CT	4035 TRIPLETT CT	4001 TRIPLETT CT	W	\$54,924.00
TRIPLETT CT	GARFIELD AVE	4012 TRIPLETT CT	S	\$24,560.00

TROPICANA CT

Total Cost for Street: \$97,960.00

Survey Street	Start Street	End Street	Orientation	
TROPICANA CT	3354 TROPICANA CT	MEDALLION WAY	E	\$49,790.00
TROPICANA CT	MEDALLION WAY	3350 TROPICANA CT	E	\$48,170.00

TROUT CREEK CT

Total Cost for Street: \$35,380.00

Survey Street	Start Street	End Street	Orientation	
TROUT CREEK CT	7851 TROUT CREEK CT	SUNSET DOWNS DR	W	\$4,370.00
TROUT CREEK CT	SUNSET DOWNS DR	7851 TROUT CREEK CT	E	\$31,010.00

TRUAX CT

Total Cost for Street: \$51,924.00

Survey Street	Start Street	End Street	Orientation	
---------------	--------------	------------	-------------	--

Sacramento County

Access Compliance Survey Report - Sidewalks

Cost Summary

TRUAX CT	EDISON AVE	TRUAX CT	E	\$24,636.00
TRUAX CT	TRUAX CT	EDISON AVE	W	\$27,288.00

TRUEMPER WAY Total Cost for Street: \$38,727.00

Survey Street	Start Street	End Street	Orientation	
TRUEMPER WAY	TRUEMPER WAY	NEELY WAY	N	\$38,727.00

TRUFFLE CT Total Cost for Street: \$123,745.00

Survey Street	Start Street	End Street	Orientation	
TRUFFLE CT	7766 TRUFFLE CT	7771 TRUFFLE CT	E	\$26,337.00
TRUFFLE CT	7771 TRUFFLE CT	WOODHAWK WAY	W	\$61,056.00
TRUFFLE CT	WOODHAWK WAY	7766 TRUFFLE CT	E	\$36,352.00

TRUJILLO WAY Total Cost for Street: \$848,049.00

Survey Street	Start Street	End Street	Orientation	
TRUJILLO WAY	9061 TRUJILLO WAY	TRUJILLO WAY	N	\$217,830.00
TRUJILLO WAY	BETTINA WAY	STARFIRE DR	N	\$116,900.00
TRUJILLO WAY	HANDEL WAY	BETTINA WAY	S	\$24,240.00
TRUJILLO WAY	MACEDO WAY	STARFIRE DR	S	\$31,740.00
TRUJILLO WAY	MIRADA ST	MACEDO WAY	S	\$89,709.00
TRUJILLO WAY	ROMAN CT	TANGO ST	S	\$19,620.00
TRUJILLO WAY	STARFIRE DR	TAMANGO WAY	S	\$197,600.00
TRUJILLO WAY	TAMANGO WAY	HANDEL WAY	S	\$16,620.00
TRUJILLO WAY	TANGO ST	MIRADA ST	S	\$102,630.00
TRUJILLO WAY	TRUJILLO WAY	ROMAN CT	S	\$31,160.00

TRUMPETER CT Total Cost for Street: \$46,920.00

Survey Street	Start Street	End Street	Orientation	
TRUMPETER CT	4449 TRUMPETER CT	ROSE PARADE WAY	E	\$31,800.00
TRUMPETER CT	ROSE PARADE WAY	4449 TRUMPETER CT	W	\$15,120.00

TRUSSEL WAY Total Cost for Street: \$47,500.00

Survey Street	Start Street	End Street	Orientation	
TRUSSEL WAY	3129 TRUSSEL WAY	MORSE AVE	N	\$31,540.00
TRUSSEL WAY	MORSE AVE	3129 TRUSSEL WAY	S	\$15,960.00

TUCKER WAY Total Cost for Street: \$98,431.00

Survey Street	Start Street	End Street	Orientation	
TUCKER WAY	CORD WAY	NASH WAY	W	\$19,024.00
TUCKER WAY	DURYEA DR	CORD WAY	E	\$56,268.00
TUCKER WAY	NASH WAY	DURYEA DR	W	\$23,139.00

TUCUMCARI WAY Total Cost for Street: \$144,610.00

Survey Street	Start Street	End Street	Orientation	
TUCUMCARI WAY	9387 TUCUMCARI WAY	9323 TUCUMCARI WAY	N	\$79,430.00
TUCUMCARI WAY	DEFIANCE CIR	MIRA DEL RIO DR	S	\$29,160.00
TUCUMCARI WAY	MIRA DEL RIO DR	9387 TUCUMCARI WAY	N	\$36,020.00

TUFTS ST Total Cost for Street: \$214,540.00

Survey Street	Start Street	End Street	Orientation	
TUFTS ST	HOLYOKE WAY	MECKEL WAY	W	\$108,076.00
TUFTS ST	MECKEL WAY	HOLYOKE WAY	E	\$106,464.00

TULANE CT Total Cost for Street: \$29,980.00

Survey Street	Start Street	End Street	Orientation	
TULANE CT	RIVER COLLEGE DR	RIVER COLLEGE DR	N / S	\$29,980.00

TULIPTREE WAY**Total Cost for Street: \$151,560.00**

Survey Street	Start Street	End Street	Orientation	
TULIPTREE WAY	GREAT VALLEY DR	RIDGEPOINT DR	W	\$58,635.00
TULIPTREE WAY	RIDGEPOINT DR	GREAT VALLEY DR	E	\$92,925.00

TULLIA PL**Total Cost for Street: \$65,116.00**

Survey Street	Start Street	End Street	Orientation	
TULLIA PL	8522 TULLIA PL	COPPER RIDGE WAY	E	\$33,380.00
TULLIA PL	COPPER RIDGE WAY	8522 TULLIA PL	W	\$31,736.00

TUMBLEWOOD CT**Total Cost for Street: \$45,200.00**

Survey Street	Start Street	End Street	Orientation	
TUMBLEWOOD CT	6064 TUMBLEWOOD CT	6045 TIMBERLEAF WAY	W	\$26,580.00
TUMBLEWOOD CT	DAHBOY WAY	6064 TUMBLEWOOD CT	E	\$18,620.00

TUOLUMNE DR**Total Cost for Street: \$707,640.00**

Survey Street	Start Street	End Street	Orientation	
TUOLUMNE DR	9030 TUOLUMNE DR	9048 TUOLUMNE DR	E	\$14,600.00
TUOLUMNE DR	9043 TUOLUMNE DR	SQUAW VALLEY WAY	E	\$51,060.00
TUOLUMNE DR	9048 TUOLUMNE DR	9060 TUOLUMNE DR	W	\$14,980.00
TUOLUMNE DR	9060 TUOLUMNE DR	SALMON FALLS DR	S	\$31,500.00
TUOLUMNE DR	9160 TUOLUMNE DR	LA RIVIERA DR	S	\$73,220.00
TUOLUMNE DR	LA RIVIERA DR	9030 TUOLUMNE DR	W	\$131,000.00
TUOLUMNE DR	PAYETTE DR	9043 TUOLUMNE DR	N	\$88,830.00
TUOLUMNE DR	POINT REYES WAY	PAYETTE DR	N	\$136,710.00
TUOLUMNE DR	SALMON FALLS DR	9160 TUOLUMNE DR	S	\$116,140.00
TUOLUMNE DR	SQUAW VALLEY WAY	LA RIVIERA DR	E	\$49,600.00

TUPELO DR**Total Cost for Street: \$878,943.50**

Survey Street	Start Street	End Street	Orientation	
TUPELO DR	5612 TUPELO DR	5628 TUPELO DR	W/E	\$39,798.00
TUPELO DR	ABERFELDY WAY	TUPELO DR	N	\$20,460.00
TUPELO DR	ANDREA BLVD	OFFIELD CT	S	\$52,187.00
TUPELO DR	CANDLESTICK WAY	ROCA WAY	N	\$20,528.00
TUPELO DR	DALY AVE	GLENEAGLE WAY	N	\$96,556.00
TUPELO DR	DIABLO OAK CT	ROCA WAY	S	\$27,000.00
TUPELO DR	GLENEAGLE WAY	OJAI CT	N	\$56,415.00
TUPELO DR	HIMALAYA WAY	CATAMARAN DR	S	\$76,192.00
TUPELO DR	IDRIA CT	ABERFELDY WAY	N	\$50,393.00
TUPELO DR	LESTERFORD CT	HIMALAYA WAY	S	\$47,468.00
TUPELO DR	OFFIELD CT	LESTERFORD CT	S	\$90,096.00
TUPELO DR	OJAI CT	IDRIA CT	N	\$28,112.00
TUPELO DR	ROCA WAY	TUPELO DR	S	\$134,548.50
TUPELO DR	ROSEVILLE RD	DIABLO OAK CT	W/S	\$52,362.00
TUPELO DR	TUPELO DR	ANDREA BLVD	S	\$86,828.00

TURBO CT**Total Cost for Street: \$62,360.00**

Survey Street	Start Street	End Street	Orientation	
TURBO CT	8401 TURBO CT	WESTERN PORT WAY	S	\$37,300.00
TURBO CT	WESTERN PORT WAY	8401 TURBO CT	N	\$25,060.00

TURLOCK WAY**Total Cost for Street: \$38,440.00**

Survey Street	Start Street	End Street	Orientation	
TURLOCK WAY	AUBERRY DR	BORON WAY	E	\$19,340.00

Sacramento County

Access Compliance Survey Report - Sidewalks

Cost Summary

TURLOCK WAY	LIME COVE CT	AUBERRY DR	W	\$19,100.00
-------------	--------------	------------	---	-------------

TURNBRIDGE DR

Total Cost for Street: \$479,850.00

Survey Street	Start Street	End Street	Orientation	
TURNBRIDGE DR	BOWLING DR	CHEVY CHASE WAY	S	\$237,135.00
TURNBRIDGE DR	CHEVY CHASE WAY	BOWLING DR	N	\$82,710.00
TURNBRIDGE DR	FRANKLIN BLVD	RUSKUT WAY	S	\$63,845.00
TURNBRIDGE DR	RUSKUT WAY	SOUTHAMPTON WAY	S	\$53,280.00
TURNBRIDGE DR	SOUTHAMPTON WAY	BOWLING DR	S	\$42,880.00

TURNBURY DR

Total Cost for Street: \$731,878.00

Survey Street	Start Street	End Street	Orientation	
TURNBURY DR	8355 TURNBURY DR	SUMMER SKY DR	N	\$34,080.00
TURNBURY DR	CLAVELL CT	YEAGER WAY	N	\$70,580.00
TURNBURY DR	FOLLETT CT	IACOCCA WAY	S	\$174,870.00
TURNBURY DR	GRAYLODGE CT	SUTTER BUTTES WAY	N	\$69,605.00
TURNBURY DR	IACOCCA WAY	SUMMER SKY DR	S	\$246,975.00
TURNBURY DR	SEWELL CT	IONA WAY	N	\$30,590.00
TURNBURY DR	SUMMER SKY DR	SIDEWALK END	S	\$38,160.00
TURNBURY DR	SUTTER BUTTES WAY	WINKLER WAY	N	\$14,810.00
TURNBURY DR	WINKLER WAY	CLAVELL CT	N	\$27,380.00
TURNBURY DR	YEAGER WAY	SEWELL CT	N	\$24,828.00

TURNER DR

Total Cost for Street: \$665,744.00

Survey Street	Start Street	End Street	Orientation	
TURNER DR	BISMARCK DR	LARCHMONT DR	S	\$26,700.00
TURNER DR	CANTEL WAY	THOMAS DR	S	\$27,494.00
TURNER DR	DELHAVEN WAY	THOMAS DR	N	\$46,582.00
TURNER DR	JONOTHAN WAY	WATT AVE	N	\$36,956.00
TURNER DR	LARCHMONT DR	DELHAVEN WAY	N	\$47,185.00
TURNER DR	PLYMOUTH DR	BISMARCK DR	S	\$33,878.00
TURNER DR	THOMAS DR	PLYMOUTH DR	S	\$226,124.00
TURNER DR	WATT AVE	CANTEL WAY	S	\$220,825.00

TURNSWORTH CT

Total Cost for Street: \$179,118.00

Survey Street	Start Street	End Street	Orientation	
TURNSWORTH CT	4360 TURNSWORTH CT	HILLSDALE BLVD	N	\$90,857.00
TURNSWORTH CT	HILLSDALE BLVD	4360 TURNSWORTH CT	S	\$88,261.00

TURQUOISE DR

Total Cost for Street: \$47,350.00

Survey Street	Start Street	End Street	Orientation	
TURQUOISE DR	CALVINE RD	GEODE CT	E	\$4,976.00
TURQUOISE DR	DIAMONTE WAY	CALVINE RD	W	\$5,688.00
TURQUOISE DR	FIRSTONE DR	DIAMONTE WAY	W	\$18,700.00
TURQUOISE DR	GEODE CT	FIRSTONE CT	E	\$17,986.00

TURRET CT

Total Cost for Street: \$42,544.00

Survey Street	Start Street	End Street	Orientation	
TURRET CT	5245 TURRET CT	VERDUGO WAY	N	\$17,116.00
TURRET CT	VERDUGO WAY	5245 TURRET CT	S	\$25,428.00

TUSCANY CT

Total Cost for Street: \$155,690.00

Survey Street	Start Street	End Street	Orientation	
TUSCANY CT	6504 TUSCANY CT	6540 TUSCANY CT	S	\$49,205.00
TUSCANY CT	6540 TUSCANY CT	MONTAGUE WAY	E	\$33,621.00

Sacramento County

Access Compliance Survey Report - Sidewalks

Cost Summary

TUSCANY CT	6545 TUSCANY CT	6504 TUSCANY CT	N	\$39,436.00
TUSCANY CT	MONTAGUE WAY	6545 TUSCANY CT	W	\$33,428.00

TWAIN CT

Total Cost for Street: \$24,860.00

Survey Street	Start Street	End Street	Orientation	
TWAIN CT	7769 TWAIN CT	HEMINGWAY DR	E	\$8,720.00
TWAIN CT	HEMINGWAY DR	7768 TWAIN CT	W	\$16,140.00

TWEDE WAY

Total Cost for Street: \$66,080.00

Survey Street	Start Street	End Street	Orientation	
TWEDE WAY	2359 TWEDE WAY	RASMUSSEN CIR	N	\$21,376.00
TWEDE WAY	MANHART WAY	2359 TWEDE WAY	N	\$4,064.00
TWEDE WAY	RASMUSSEN CIR	MANHART WAY	S	\$40,640.00

TWEED CT

Total Cost for Street: \$52,002.00

Survey Street	Start Street	End Street	Orientation	
TWEED CT	5131 TWEED CT	DOWNING PLACE WAY	S	\$14,378.00
TWEED CT	DOWNING PLACE WAY	5131 TWEED CT	N	\$37,624.00

TWIN ACRE WAY

Total Cost for Street: \$58,648.00

Survey Street	Start Street	End Street	Orientation	
TWIN ACRE WAY	BALLINGER DR	MADORA WAY	W	\$9,456.00
TWIN ACRE WAY	HOPYARD WAY	BALLINGER DR	E	\$29,204.00
TWIN ACRE WAY	LOMAX CT	HOPYARD WAY	W	\$6,056.00
TWIN ACRE WAY	MADORA WAY	LOMAX CT	W	\$13,932.00

TWIN CITIES RD

Total Cost for Street: \$72,070.00

Survey Street	Start Street	End Street	Orientation	
TWIN CITIES RD	E STOCKTON BLVD	W STOCKTON BLVD	N	\$72,070.00

TWIN FALLS DR

Total Cost for Street: \$326,840.00

Survey Street	Start Street	End Street	Orientation	
TWIN FALLS DR	8972 TWIN FALLS DR	ROGUE RIVER DR	S	\$25,420.00
TWIN FALLS DR	EAGLESON CT	8901 TWIN FALLS DR	N	\$146,000.00
TWIN FALLS DR	ROGUE RIVER DR	EAGLESON CT	N	\$21,380.00
TWIN FALLS DR	WATERTON WAY	8972 TWIN FALLS DR	S	\$134,040.00

TWIN LAKES AVE

Total Cost for Street: \$243,564.00

Survey Street	Start Street	End Street	Orientation	
TWIN LAKES AVE	9373 TWIN LAKES AVE	9373 TWIN LAKES AVE	N	\$10,464.00
TWIN LAKES AVE	9375 TWIN LAKES AVE	9375 TWIN LAKES AVE	N	\$9,776.00
TWIN LAKES AVE	9417 TWIN LAKES AVE	BENCH CT	N	\$20,144.00
TWIN LAKES AVE	BENCH CT	MAIN AVE	N	\$9,752.00
TWIN LAKES AVE	WALNUT AVE	MAIN AVE	S	\$193,428.00

TWIN TRAILS DR

Total Cost for Street: \$357,997.00

Survey Street	Start Street	End Street	Orientation	
TWIN TRAILS DR	8405 TWIN TRAILS DR	FUTURITY CT	S	\$29,525.00
TWIN TRAILS DR	8414 TWIN TRAILS DR	OLD DAIRY DR	W	\$112,712.00
TWIN TRAILS DR	8501 TWIN TRAILS DR	OLD DAIRY DR	W	\$101,520.00
TWIN TRAILS DR	FUTURITY CT	8501 TWIN TRAILS DR	S	\$34,800.00
TWIN TRAILS DR	OLD DAIRY DR	SNAFFLE BIT CT	E	\$50,865.00
TWIN TRAILS DR	SNAFFLE BIT CT	8500 TWIN TRAILS DR	E	\$28,575.00

TYLER ST

Total Cost for Street: \$2,047,368.06

Survey Street	Start Street	End Street	Orientation	
---------------	--------------	------------	-------------	--

Sacramento County

Access Compliance Survey Report - Sidewalks

Cost Summary

TYLER ST	5109 TYLER ST	END OF SIDEWALK	W	\$96,573.00
TYLER ST	5304 TYLER ST	JERRETT WAY	E	\$42,228.00
TYLER ST	ARROWOOD CT	STOCKBRIDGE AVE	W	\$31,856.00
TYLER ST	ASHCROFT AVE	KINSELLA LN	E	\$37,582.00
TYLER ST	BISHOP WAY	5401 TYLER ST	W	\$256,963.56
TYLER ST	BOMARK WAY	JENNESS WAY	E	\$22,848.00
TYLER ST	COFFEE LN	MALAY DR	W	\$336,653.78
TYLER ST	DATE AVE	END OF SIDEWALK	N	\$145,920.00
TYLER ST	END OF SIDEWALK	MYRTLE AVE	W	\$92,811.00
TYLER ST	FRIZELL AVE	TYLER ST	W	\$275,888.45
TYLER ST	JENNESS WAY	PALM AVE	E	\$67,064.00
TYLER ST	JERRETT WAY	ZACHARY WAY	E	\$37,036.00
TYLER ST	KINSELLA LN	END OF SIDEWALK	E	\$41,322.00
TYLER ST	MALAY DR	MYRTLE AVE	W	\$336,653.78
TYLER ST	MIEKO WAY	END OF SIDEWALK	W	\$5,936.00
TYLER ST	MYRTLE AVE	ASHCROFT AVE	E	\$63,440.00
TYLER ST	PALM AVE	ARROWOOD CT	W	\$29,596.00
TYLER ST	STOCKBRIDGE AVE	BISHOP WAY	W	\$30,922.00
TYLER ST	TERRACE DOWNS WAY	BOMARK WAY	E	\$26,076.00
TYLER ST	TYLER ST	C ST	E	\$3,632.00
TYLER ST	ZACHARY WAY	TYLER ST	E	\$66,366.49

TYNE FELL CT

Total Cost for Street: \$19,865.00

Survey Street	Start Street	End Street	Orientation	
TYNE FELL CT	8001 TYNE FELL CT	WHITEHAVEN WAY	E	\$12,701.00
TYNE FELL CT	WHITEHAVEN WAY	8001 TYNE FELL CT	W	\$7,164.00

TYOSA ST

Total Cost for Street: \$62,116.00

Survey Street	Start Street	End Street	Orientation	
TYOSA ST	5251 TYOSA ST	MONDEGO WAY	W	\$26,420.00
TYOSA ST	MONDEGO WAY	5250 TYOSA ST	E	\$35,696.00

TYRONE WAY

Total Cost for Street: \$854,919.11

Survey Street	Start Street	End Street	Orientation	
TYRONE WAY	4200 TYRONE WAY	4208 TYRONE WAY	E	\$13,628.00
TYRONE WAY	4208 TYRONE WAY	4232 TYRONE WAY	N	\$18,109.00
TYRONE WAY	4213 TYRONE WAY	4145 TYRONE WAY	W	\$8,840.00
TYRONE WAY	4225 TYRONE WAY	4213 TYRONE WAY	S	\$14,888.00
TYRONE WAY	4232 TYRONE WAY	CYPRESS AVE	W	\$52,136.00
TYRONE WAY	CYPRESS AVE	CYPRESS AVE	W	\$747,318.11

TYSON DR

Total Cost for Street: \$63,356.00

Survey Street	Start Street	End Street	Orientation	
TYSON DR	ELVERTA RD	ROLLINS WAY	W	\$50,636.00
TYSON DR	ROLLINS WAY	ELVERTA RD	E	\$12,720.00

U ST

Total Cost for Street: \$1,177,888.94

Survey Street	Start Street	End Street	Orientation	
U ST	1121 U ST	1001 U ST	N	\$210,593.00
U ST	32ND ST	TARTAN DR	N	\$72,296.00
U ST	ELVERTA RAIL WAY	U ST	S	\$28,338.00
U ST	MIDTOWN DR	U ST	N	\$139,717.49
U ST	SULLIVAN DR	32ND ST	N	\$199,704.00
U ST	TARTAN DR	3055 U ST	N	\$20,040.00

Sacramento County

Access Compliance Survey Report - Sidewalks

Cost Summary

U ST	TARTAN RD	GIBSON LN	N	\$143,175.45
U ST	U ST	WATT AVE	S	\$259,718.00
U ST	WATT AVE	MIDTOWN DR	N	\$104,307.00

ULANI WAY Total Cost for Street: \$15,220.00

Survey Street	Start Street	End Street	Orientation	
ULANI WAY	SIDEWALK START	SIERRA SUNSET DR	E	\$9,840.00
ULANI WAY	SIERRA SUNSET DR	SIDEWALK END	W	\$5,380.00

ULTRA CT Total Cost for Street: \$195,968.00

Survey Street	Start Street	End Street	Orientation	
ULTRA CT	9250 ULTRA CT	WALNUT AVE	S	\$103,168.00
ULTRA CT	WALNUT AVE	9250 ULTRA CT	N	\$92,800.00

UNDERHILL DR Total Cost for Street: \$269,158.41

Survey Street	Start Street	End Street	Orientation	
UNDERHILL DR	BARRYMORE DR	SIDEWALK END	S	\$88,553.41
UNDERHILL DR	HARDESTER DR	NEW POINT DR	N	\$129,929.00
UNDERHILL DR	NEW POINT DR	BARRYMORE DR	S	\$50,676.00

UNDERWOOD WAY Total Cost for Street: \$342,825.00

Survey Street	Start Street	End Street	Orientation	
UNDERWOOD WAY	4637 UNDERWOOD WAY	LE DONNE DR	W	\$79,960.00
UNDERWOOD WAY	4640 UNDERWOOD WAY	47TH ST	S	\$56,740.00
UNDERWOOD WAY	47TH ST	4641 UNDERWOOD WAY	N	\$75,420.00
UNDERWOOD WAY	CANDELL CT	LE DONNE DR	E	\$28,120.00
UNDERWOOD WAY	LE DONNE DR	MAYNARD WAY	W	\$102,585.00

UNION CREEK WAY Total Cost for Street: \$229,335.00

Survey Street	Start Street	End Street	Orientation	
UNION CREEK WAY	8229 UNION CREEK WAY	SUNSET DOWNS DR	E	\$17,360.00
UNION CREEK WAY	8234 UNION CREEK WAY	WINDSTREAM WAY	S	\$64,285.00
UNION CREEK WAY	8277 UNION CREEK WAY	8229 UNION CREEK WAY	N	\$43,400.00
UNION CREEK WAY	8286 UNION CREEK WAY	8294 UNION CREEK WAY	E	\$21,080.00
UNION CREEK WAY	8294 UNION CREEK WAY	SUNSET DOWNS DR	E	\$8,460.00
UNION CREEK WAY	SUNSET DOWNS DR	8277 SUNSET DOWNS DR	W	\$48,555.00
UNION CREEK WAY	WINDSTREAM WAY	8282 UNION CREEK WAY	S	\$26,195.00

UNION MILL WAY Total Cost for Street: \$142,060.00

Survey Street	Start Street	End Street	Orientation	
UNION MILL WAY	FORT POINT DR	PROSPECT HILL DR	S	\$60,960.00
UNION MILL WAY	PROSPECT HILL DR	FORT POINT DR	N	\$81,100.00

UNION PACIFIC CT Total Cost for Street: \$19,528.00

Survey Street	Start Street	End Street	Orientation	
UNION PACIFIC CT	426 UNION PACIFIC CT	ELVERTA RAIL WAY	N	\$7,516.00
UNION PACIFIC CT	ELVERTA RAIL WAY	426 UNION PACIFIC CT	S	\$12,012.00

UNITED CT Total Cost for Street: \$70,448.00

Survey Street	Start Street	End Street	Orientation	
UNITED CT	4253 UNITED CT	RAMSEY DR	NW	\$37,168.00
UNITED CT	RAMSEY DR	4253 UNITED CT	SE	\$33,280.00

UNNAMED Total Cost for Street: \$41,281.50

Survey Street	Start Street	End Street	Orientation	
UNNAMED	BING DR	UNNAMED	N	\$15,290.00

Sacramento County

Access Compliance Survey Report - Sidewalks

Cost Summary

UNNAMED	PERRIN AVE	PRICE AVE	N	\$10,146.50
UNNAMED	UNNAMED	BING DR	S	\$15,845.00

UPHILL WAY Total Cost for Street: \$17,356.00

Survey Street	Start Street	End Street	Orientation	
UPHILL WAY	SPRUCE RIDGE WAY	UPHILL WAY	N	\$5,948.00
UPHILL WAY	UPHILL WAY	SPRUCE RIDGE WAY	S	\$11,408.00

URANUS PKWY Total Cost for Street: \$218,027.00

Survey Street	Start Street	End Street	Orientation	
URANUS PKWY	4TH PKWY	7044 URANUS PLWY	W	\$119,055.00
URANUS PKWY	7044 URANUS PLWY	4TH PKWY	W	\$26,140.00
URANUS PKWY	URANUS PKWY	4TH PKWY	E	\$72,832.00

URSA PKWY Total Cost for Street: \$200,000.00

Survey Street	Start Street	End Street	Orientation	
URSA PKWY	3RD PKWY	URSA PKWY	N	\$23,120.00
URSA PKWY	SPICA PKWY	URSA PKWY	W	\$79,310.00
URSA PKWY	URSA PKWY	3RD PKWY	S	\$97,570.00

UTICA MINE CT Total Cost for Street: \$18,920.00

Survey Street	Start Street	End Street	Orientation	
UTICA MINE CT	11800 UTICA MINE CT	OLD EUREKA WAY	W	\$7,600.00
UTICA MINE CT	OLD EUREKA WAY	11800 UTICA MINE CT	E	\$11,320.00

VALASSTRADA CT Total Cost for Street: \$75,484.00

Survey Street	Start Street	End Street	Orientation	
VALASSTRADA CT	3001 VALASSTRADA CT	3004 VALASSTRADA CT	S	\$3,364.00
VALASSTRADA CT	3004 VALASSTRADA CT	ROBERTSON AVE	E	\$38,464.00
VALASSTRADA CT	ROBERTSON AVE	3001 VALASSTRADA CT	W/N	\$33,656.00

VALDERAMA CT Total Cost for Street: \$78,356.00

Survey Street	Start Street	End Street	Orientation	
VALDERAMA CT	9999 VALDERAMA CT	PINE BARRENS WAY	N	\$45,212.00
VALDERAMA CT	VALDERAMA WAY	9998 VALDERAMA CT	S	\$33,144.00

VALDERAMA WAY Total Cost for Street: \$122,944.00

Survey Street	Start Street	End Street	Orientation	
VALDERAMA WAY	9942 VALDERAMA WAY	VALDERAMA CT	S	\$50,405.00
VALDERAMA WAY	9945 VALDERAMA WAY	WINGED FOOT DR	E	\$21,794.00
VALDERAMA WAY	PINE BARRENS WAY	9945 VALDERAMA WAY	N	\$24,609.00
VALDERAMA WAY	WINGED FOOT DR	9938 WINGED FOOT DR	W	\$26,136.00

VALERIE WAY Total Cost for Street: \$56,112.00

Survey Street	Start Street	End Street	Orientation	
VALERIE WAY	5509 VALERIE WAY	NONNIE AVE	W	\$30,232.00
VALERIE WAY	NONNIE AVE	5508 VALERIE WAY	E	\$25,880.00

VALEWOOD CT Total Cost for Street: \$38,060.00

Survey Street	Start Street	End Street	Orientation	
VALEWOOD CT	8200 VALEWOOD CT	WOODMORE OAKS DR	S	\$24,080.00
VALEWOOD CT	WOODMORE OAKS DR	8200 VALEWOOD CT	N	\$13,980.00

VALHALLA DR Total Cost for Street: \$357,988.00

Survey Street	Start Street	End Street	Orientation	
VALHALLA DR	5631 VALHALLA DR	GARFIELD AVE	N	\$144,078.00
VALHALLA DR	5632 VALHALLA DR	HASKELL AVE	E	\$44,698.00

Sacramento County

Access Compliance Survey Report - Sidewalks

Cost Summary

VALHALLA DR	GARFIELD AVE	5632 VALHALLA DR	S	\$125,756.00
VALHALLA DR	HASKELL AVE	5631 VALHALLA DR	W	\$43,456.00

VALIANT ST

Total Cost for Street: \$199,986.00

Survey Street	Start Street	End Street	Orientation	
VALIANT ST	4100 VALIANT ST	LINCOLN AVE	E	\$105,950.00
VALIANT ST	4101 VALIANT ST	4101 VALIANT ST	W	\$9,348.00
VALIANT ST	LINCOLN AVE	4101 VALIANT ST	W	\$84,688.00

VALKYRIE WAY

Total Cost for Street: \$152,540.00

Survey Street	Start Street	End Street	Orientation	
VALKYRIE WAY	3000 VALKYRIE WAY	ROBERTSON AVE	E	\$75,440.00
VALKYRIE WAY	ROBERTSON AVE	3001 VALKYRIE WAY	W	\$77,100.00

VALL CT

Total Cost for Street: \$151,309.00

Survey Street	Start Street	End Street	Orientation	
VALL CT	5600 VALL CT	HACKBERRY LN	S	\$71,656.00
VALL CT	HACKBERRY LN	5600 VALL CT	N	\$79,653.00

VALLEJO DR

Total Cost for Street: \$87,884.00

Survey Street	Start Street	End Street	Orientation	
VALLEJO DR	CASTEN LN	MAIN AVE	N	\$87,884.00

VALLEY PARK CT

Total Cost for Street: \$63,864.00

Survey Street	Start Street	End Street	Orientation	
VALLEY PARK CT	7448 VALLEY PARK CT	SCOTTSDALE DR	E	\$27,772.00
VALLEY PARK CT	SCOTTSDALE DR	7444 VALLEY PARK CT	W	\$36,092.00

VALLEY QUAIL CT

Total Cost for Street: \$112,016.00

Survey Street	Start Street	End Street	Orientation	
VALLEY QUAIL CT	7885 VALLEY QUAIL CT	WATT AVE	W	\$57,664.00
VALLEY QUAIL CT	WATT AVE	7885 VALLEY QUAIL CT	E	\$54,352.00

VALLEY RD

Total Cost for Street: \$256,452.00

Survey Street	Start Street	End Street	Orientation	
VALLEY RD	2430 VALLEY RD	LAFAYETTE DR	S	\$90,972.00
VALLEY RD	ANAHEIM CT	FULTON AVE	S	\$60,932.00
VALLEY RD	CARSON WAY	VALLEY RD	N	\$61,996.00
VALLEY RD	FULTON AVE	ANAHEIM CT	N	\$19,080.00
VALLEY RD	LAFAYETTE DR	ANAHEIM CT	S	\$23,472.00

VALLEY RIM WAY

Total Cost for Street: \$74,210.00

Survey Street	Start Street	End Street	Orientation	
VALLEY RIM WAY	8600 VALLEY RIM WAY	OLD DAIRY DR	E	\$2,460.00
VALLEY RIM WAY	COUNTRY RUN WAY	8600 VALLEY RIM WAY	E	\$41,040.00
VALLEY RIM WAY	OLD DAIRY DR	COUNTRY RUN WAY	W	\$30,710.00

VALLEY VIEW CT

Total Cost for Street: \$55,882.00

Survey Street	Start Street	End Street	Orientation	
VALLEY VIEW CT	3930 VALLEY VIEW CT	OAK HURST CIR	E	\$25,982.00
VALLEY VIEW CT	OAK HURST CIR	3930 VALLEY VIEW CT	W	\$29,900.00

VALLEY WOOD DR

Total Cost for Street: \$820,185.00

Survey Street	Start Street	End Street	Orientation	
VALLEY WOOD DR	COOLWOODS WAY	PRAIRIEWOODS DR	E	\$90,616.00
VALLEY WOOD DR	GERBER RD	WALNUT RIDGE WAY	W	\$10,369.00
VALLEY WOOD DR	MAPLE GROVE CT	PINE VALLEY DR	W	\$35,270.00

Sacramento County

Access Compliance Survey Report - Sidewalks

Cost Summary

VALLEY WOOD DR	OLDWOODS WAY	COOLWOODS WAY	E	\$37,988.00
VALLEY WOOD DR	PINE VALLEY DR	PRAIRIEWOODS DR	W	\$55,504.00
VALLEY WOOD DR	PRAIRIEWOODS DR	RICH CREEK CT	W	\$287,328.00
VALLEY WOOD DR	RICH CREEK CT	TIOGAWOODS DR	W	\$156,372.00
VALLEY WOOD DR	TIOGAWOODS DR	OLDWOODS WAY	E	\$62,252.00
VALLEY WOOD DR	WALNUT RIDGE WAY	MAPLE GROVE CT	W	\$84,486.00

VALMONTE DR

Total Cost for Street: \$113,520.00

Survey Street	Start Street	End Street	Orientation	
VALMONTE DR	4506 VALMONTE DR	AZURE CT	S	\$16,020.00
VALMONTE DR	4511 VALMONTE DR	4501 VALMONTE DR	N	\$11,020.00
VALMONTE DR	AZURE CT	MISSION AVE	S	\$43,265.00
VALMONTE DR	BONNET CT	4511 VALMONTE	N	\$16,900.00
VALMONTE DR	MISSION AVE	BONNET CT	N	\$26,315.00

VALONIA ST

Total Cost for Street: \$218,676.00

Survey Street	Start Street	End Street	Orientation	
VALONIA ST	KERMES AVE	PHOENIX AVE	W	\$97,100.00
VALONIA ST	MADISON AVE	KERMES AVE	W	\$15,260.00
VALONIA ST	PHOENIX AVE	MADISON AVE	E	\$106,316.00

VALOR WAY

Total Cost for Street: \$130,860.00

Survey Street	Start Street	End Street	Orientation	
VALOR WAY	JAN DR	RANGER WAY	N	\$23,560.00
VALOR WAY	RAMPART DR	JAN DR	S	\$73,300.00
VALOR WAY	RANGER WAY	TENNY CT	N	\$22,380.00
VALOR WAY	TENNY CT	RAMPART DR	N	\$11,620.00

VALPARAISO CIR

Total Cost for Street: \$428,366.00

Survey Street	Start Street	End Street	Orientation	
VALPARAISO CIR	5308 VALPARAISO CIR	5336 VALPARAISO CIR	S	\$77,744.00
VALPARAISO CIR	5321 VALPARAISO CIR	SHENANDOAH DR	N	\$57,057.00
VALPARAISO CIR	5333 VALPARAISO CIR	5321 VALPARAISO CIR	N	\$35,052.00
VALPARAISO CIR	5336 VALPARAISO CIR	5348 VALPARAISO CIR	E	\$15,968.00
VALPARAISO CIR	5348 VALPARAISO CIR	5410 VALPARAISO CIR	E	\$30,706.00
VALPARAISO CIR	5410 VALPARAISO CIR	5424 VALPARAISO CIR	N	\$39,537.00
VALPARAISO CIR	5413 VALPARAISO CIR	5333 VALPARAISO CIR	W	\$31,244.00
VALPARAISO CIR	5424 VALPARAISO CIR	SHENANDOAH DR	N	\$23,632.00
VALPARAISO CIR	SHENANDOAH DR	5413 VALPARAISO CIR	S	\$117,426.00

VALWOOD CT

Total Cost for Street: \$187,728.00

Survey Street	Start Street	End Street	Orientation	
VALWOOD CT	WHITNEY AVE	WOODSON AVE	E /	\$187,728.00

VAN ALSTINE AVE

Total Cost for Street: \$215,236.00

Survey Street	Start Street	End Street	Orientation	
VAN ALSTINE AVE	6001 VAN ALSTINE AVE	CARMICHAEL WAY	N	\$28,492.00
VAN ALSTINE AVE	FAIR OAKS BLVD	6000 VAN ALSTINE AVE	S	\$157,452.00
VAN ALSTINE AVE	HI LO LN	6138 VAN ALSTINE AVE	S	\$16,384.00
VAN ALSTINE AVE	VAN ALSTINE AVE	FAIR OAKS BLVD	N	\$12,908.00

VAN ALSTINE WAY

Total Cost for Street: \$75,211.82

Survey Street	Start Street	End Street	Orientation	
VAN ALSTINE WAY	CARMICHAEL WAY	FAIR OAKS BLVD	N	\$75,211.82

VAN GOGH CIR**Total Cost for Street: \$127,392.00**

Survey Street	Start Street	End Street	Orientation	
VAN GOGH CIR	8917 VAN GOGH CIR	HAZEL AVE	N	\$25,256.00
VAN GOGH CIR	8924 VAN GOGH CIR	8948 VAN GOGH CIR	E	\$7,260.00
VAN GOGH CIR	8948 VAN GOGH CIR	HAZEL AVE	N	\$28,076.00
VAN GOGH CIR	8955 VAN GOGH CIR	8917 VAN GOGH CIR	W	\$21,960.00
VAN GOGH CIR	HAZEL AVE	8924 VAN GOGH CIR	S	\$44,840.00

VAN OWEN ST**Total Cost for Street: \$313,638.00**

Survey Street	Start Street	End Street	Orientation	
VAN OWEN ST	THOMAS DR	VARNUM WAY	N	\$31,228.00
VAN OWEN ST	VARNUM WAY	WATT AVE	N	\$116,974.00
VAN OWEN ST	WATT AVE	THOMAS DR	S	\$165,436.00

VANALSTINE AVE**Total Cost for Street: \$698,703.16**

Survey Street	Start Street	End Street	Orientation	
VANALSTINE AVE	FAIR OAKS BLVD	HI LO LN	S	\$522,130.85
VANALSTINE AVE	HI LO LN	CALIFORNIA AVE	S	\$176,572.31

VANBRO CT**Total Cost for Street: \$21,183.00**

Survey Street	Start Street	End Street	Orientation	
VANBRO CT	5313 VANBRO CT	VERDUGO WAY	N	\$14,496.00
VANBRO CT	VERDUGO WAY	5313 VANBRO CT	S	\$6,687.00

VANCOUVER DR**Total Cost for Street: \$332,590.00**

Survey Street	Start Street	End Street	Orientation	
VANCOUVER DR	9216 VANCOUVER DR	TIBER DR	S	\$69,460.00
VANCOUVER DR	ADRIATIC WAY	BUXTON WAY	N	\$48,110.00
VANCOUVER DR	BUXTON WAY	LA RIVIERA DR	N	\$28,890.00
VANCOUVER DR	GREEN BAY WAY	ADRIATIC WAY	N	\$17,440.00
VANCOUVER DR	LA RIVIERA DR	9216 VANCOUVER DR	S	\$146,280.00
VANCOUVER DR	TIBER DR	GREEN BAY WAY	N	\$22,410.00

VANDER WAY**Total Cost for Street: \$125,320.00**

Survey Street	Start Street	End Street	Orientation	
VANDER WAY	PASADENA AVE	ZEPHYR WAY	E	\$71,976.00
VANDER WAY	ZEPHYR WAY	PASADENA AVE	W	\$53,344.00

VANIER CT**Total Cost for Street: \$31,960.00**

Survey Street	Start Street	End Street	Orientation	
VANIER CT	9201 VANIER CT	9200 VANIER CT	S	\$2,880.00
VANIER CT	9204 VANIER CT	SCOTTSBORO DR	S	\$15,160.00
VANIER CT	SCOTTSBORO DR	9205 VANIER CT	N	\$13,920.00

VANITA WAY**Total Cost for Street: \$127,170.00**

Survey Street	Start Street	End Street	Orientation	
VANITA WAY	BLACKHAWK DR	SAMANTHA WAY	E	\$63,420.00
VANITA WAY	SAMANTHA WAY	BLACKHAWK DR	W	\$63,750.00

VARIETAL CT**Total Cost for Street: \$11,732.00**

Survey Street	Start Street	End Street	Orientation	
VARIETAL CT	TAWNY PORT WAY	VARIETAL CT	N	\$4,972.00
VARIETAL CT	VARIETAL CT	TAWNY PORT WAY	S	\$6,760.00

VARNUM WAY**Total Cost for Street: \$79,884.00**

Survey Street	Start Street	End Street	Orientation	
---------------	--------------	------------	-------------	--

Sacramento County

Access Compliance Survey Report - Sidewalks

Cost Summary

VARNUM WAY	FLORAL DR	VAN OWEN ST	W	\$37,980.00
VARNUM WAY	VAN OWEN ST	FLORAL DR	E	\$41,904.00

VARSITY CT

Total Cost for Street: \$157,376.00

Survey Street	Start Street	End Street	Orientation	
VARSITY CT	4506 VARSITY CT	PASADENA AVE	S	\$74,000.00
VARSITY CT	PASADENA AVE	4506 VARSITY CT	N	\$83,376.00

VASOS WAY

Total Cost for Street: \$305,217.00

Survey Street	Start Street	End Street	Orientation	
VASOS WAY	7667 VASOS WAY	STENCAR DR	N	\$164,689.00
VASOS WAY	STENCAR DR	4200 STENCAR DR	S	\$140,528.00

VASSAR WAY

Total Cost for Street: \$116,010.00

Survey Street	Start Street	End Street	Orientation	
VASSAR WAY	BASKETBALL HOOP	DARTMOUTH DR	E	\$39,420.00
VASSAR WAY	DARTMOUTH DR	4241 VASSAR WAY	W	\$52,590.00
VASSAR WAY	SIDEWALK BEGINS	BASKETBALL HOOP BLOCKING	E	\$24,000.00

VEGA CT

Total Cost for Street: \$90,132.00

Survey Street	Start Street	End Street	Orientation	
VEGA CT	5648 VEGA CT	5656 VEGA CT	E	\$33,240.00
VEGA CT	5656 VEGA CT	ENGLE RD	E	\$9,372.00
VEGA CT	ENGLE RD	5648 VEGA CT	E	\$47,520.00

VEGA DEL RIO DR

Total Cost for Street: \$214,027.81

Survey Street	Start Street	End Street	Orientation	
VEGA DEL RIO DR	4606 VEGA DEL RIO DR	LEATHAM AVE	W	\$12,460.00
VEGA DEL RIO DR	GREEN OAK CT	9101 GREEN OAK CT	E	\$6,220.00
VEGA DEL RIO DR	HIGH OAK CT	GREEN OAK CT	E	\$23,200.00
VEGA DEL RIO DR	LEATHAM AVE	VISTA DEL RIO AVE	W	\$20,580.00
VEGA DEL RIO DR	VEGA DEL RIO DR	LEATHAM AVE	W	\$132,387.81
VEGA DEL RIO DR	VISTA DEL RIO AVE	HIGH OAK CT	E	\$19,180.00

VELAGA CT

Total Cost for Street: \$60,560.00

Survey Street	Start Street	End Street	Orientation	
VELAGA CT	7675 VELAGA CT	ORCHARD WOODS CIR	E	\$32,980.00
VELAGA CT	ORCHARD WOODS CIR	7674 VELAGA CT	W	\$27,580.00

VELVET GLEN CT

Total Cost for Street: \$37,149.00

Survey Street	Start Street	End Street	Orientation	
VELVET GLEN CT	8001 VELVET GLEN CT	WHITEHAVEN WAY	E	\$15,713.00
VELVET GLEN CT	WHITEHAVEN WAY	8001 VELVET GLEN CT	W	\$21,436.00

VENN CT

Total Cost for Street: \$598,392.67

Survey Street	Start Street	End Street	Orientation	
VENN CT	DIANA WAY	KARA DR	S	\$319,915.45
VENN CT	KARA DR	8191 VENN CT	N	\$278,477.22

VENTASSO WAY

Total Cost for Street: \$17,800.00

Survey Street	Start Street	End Street	Orientation	
VENTASSO WAY	8685 VENTASSO WAY	RHINELANDER WAY	N	\$1,268.00
VENTASSO WAY	CAMARGUE CT	VENTASSO WAY	S	\$3,044.00
VENTASSO WAY	ESPERIA WAY	8685 VENTASSO WAY	W	\$4,024.00
VENTASSO WAY	RHINELANDER WAY	VENTASSO WAY	S	\$7,616.00
VENTASSO WAY	VENTASSO WAY	RHINELANDER WAY	S	\$1,848.00

VENTNOR CT**Total Cost for Street: \$54,092.00**

Survey Street	Start Street	End Street	Orientation	
VENTNOR CT	8040 VENTNOR CT	EMSDALE WAY	W	\$24,912.00
VENTNOR CT	EMSDALE WAY	8041 VENTNOR CT	E	\$29,180.00

VENTURE CT**Total Cost for Street: \$72,206.00**

Survey Street	Start Street	End Street	Orientation	
VENTURE CT	ENTERPRISE DR	VENTURE CT	E	\$34,336.00
VENTURE CT	VENTURE CT	ENTERPRISE DR	W	\$37,870.00

VENUS DR**Total Cost for Street: \$159,700.00**

Survey Street	Start Street	End Street	Orientation	
VENUS DR	COTTAGE WAY	LAURELWOOD WAY	E	\$77,768.00
VENUS DR	LAURELWOOD WAY	COTTAGE WAY	W	\$81,932.00

VENUTO WAY**Total Cost for Street: \$495,365.00**

Survey Street	Start Street	End Street	Orientation	
VENUTO WAY	4926 VENUTO WAY	WALNUT AVE	S	\$155,303.00
VENUTO WAY	4953 VENUTO WAY	COLLEGE OAK DR	N	\$121,484.00
VENUTO WAY	COLLEGE OAK DR	4926 VENUTO WAY	S	\$87,516.00
VENUTO WAY	WALNUT AVE	4953 VENUTO WAY	N	\$131,062.00

VERDE CRUZ WAY**Total Cost for Street: \$406,720.00**

Survey Street	Start Street	End Street	Orientation	
VERDE CRUZ WAY	HACKBERRY LN	LOMA LINDA CT	S	\$27,326.00
VERDE CRUZ WAY	LOMA LINDA CT	MANZANITA AVE	S	\$171,770.00
VERDE CRUZ WAY	MANZANITA AVE	HACKBERRY LN	N	\$207,624.00

VERDE OAK CT**Total Cost for Street: \$73,957.00**

Survey Street	Start Street	End Street	Orientation	
VERDE OAK CT	5513 VERDE OAK CT	DIABLO DR	N	\$35,874.00
VERDE OAK CT	DIABLO DR	5512 VERDE OAK CT	S	\$38,083.00

VERDUGO WAY**Total Cost for Street: \$288,567.00**

Survey Street	Start Street	End Street	Orientation	
VERDUGO WAY	7369 VERDUGO WAY	CHERBOURG DR	W	\$100,406.00
VERDUGO WAY	7541 VERDUGO WAY	SAINT STORY CT	N	\$2,132.00
VERDUGO WAY	7546 VERDUGO WAY	7558 VERDUGO WAY	S/N	\$7,297.00
VERDUGO WAY	7558 VERDUGO WAY	5357 CROXTON WAY	E	\$11,646.00
VERDUGO WAY	CHICORY CT	7546 VERDUGO WAY	S/E	\$7,826.00
VERDUGO WAY	CROXTON WAY	7541 VERDUGO WAY	W/N	\$3,897.00
VERDUGO WAY	HEFLEA CT	RAHERE CT	E	\$36,080.00
VERDUGO WAY	LOVAS DR	7369 VERDUGO WAY	W	\$15,391.00
VERDUGO WAY	MELSEE CT	PIXCROFT CT	E/S	\$21,937.00
VERDUGO WAY	PIXCROFT CT	CHICORY CT	S	\$9,716.00
VERDUGO WAY	RAHERE CT	TURRET CT	E	\$30,448.00
VERDUGO WAY	SAINT BEDE WAY	LOVAS DR	W	\$6,104.00
VERDUGO WAY	SAINT STORY CT	SAINT BEDE WAY	N	\$3,730.00
VERDUGO WAY	TURRET CT	VANBRO CT	E	\$21,211.00
VERDUGO WAY	VANBRO CT	MELSEE CT	E	\$10,746.00

VERLA ST**Total Cost for Street: \$174,660.00**

Survey Street	Start Street	End Street	Orientation	
VERLA ST	GRANT AVE	SIZEMORE LN	W	\$94,460.00
VERLA ST	SIZEMORE LN	GRANT AVE	E	\$80,200.00

VERNA MAE AVE**Total Cost for Street: \$699,619.14**

Survey Street	Start Street	End Street	Orientation	
VERNA MAE AVE	7721 VERN MAE AVE	NICHOLAS ST	S	\$24,844.00
VERNA MAE AVE	8020 VERN MAE AVE	8030 VERN MAE AVE	S	\$7,500.00
VERNA MAE AVE	8041 VERN MAE AVE	7601 VERN MAE AVE	N	\$227,230.00
VERNA MAE AVE	8050 VERN MAE AVE	POWER INN RD	S	\$4,176.00
VERNA MAE AVE	CELIA AVE	NICHOLAS ST	S	\$90,518.71
VERNA MAE AVE	NICHOLAS ST	8000 VERN MAE AVE	S	\$234,018.89
VERNA MAE AVE	POWER INN RD	CHRIS AVE	N	\$111,331.54

VERNACE WAY**Total Cost for Street: \$251,070.00**

Survey Street	Start Street	End Street	Orientation	
VERNACE WAY	48TH AVE	FRAWLEY WAY	W	\$89,460.00
VERNACE WAY	AUSTIN WAY	PRENTISS DR	E	\$100,170.00
VERNACE WAY	FRAWLEY WAY	AUSTIN WAY	W	\$31,280.00
VERNACE WAY	PRENTISS DR	48TH AVE	E	\$30,160.00

VERNAL WAY**Total Cost for Street: \$116,188.00**

Survey Street	Start Street	End Street	Orientation	
VERNAL WAY	CRESTVIEW DR	SCHUYLER DR	N	\$55,508.00
VERNAL WAY	SCHUYLER DR	CRESTVIEW DR	S	\$60,680.00

VERNER AVE**Total Cost for Street: \$1,419,949.31**

Survey Street	Start Street	End Street	Orientation	
VERNER AVE	5121 VERNER AVE	5101 VERNER AVE	W	\$78,590.00
VERNER AVE	5221 VERNER AVE	5121 VERNER AVE	W	\$60,927.00
VERNER AVE	5257 VERNER AVE	5221 VERNER AVE	W	\$90,906.00
VERNER AVE	6430 VERNER AVE	END OF SIDEWALK	E	\$123,816.00
VERNER AVE	CALISTOGA WAY	GLIDE CT	E	\$46,217.00
VERNER AVE	COSTA WAY	PIONEER WAY	E	\$29,600.00
VERNER AVE	END OF SIDEWALK	OPPOSITE OF 6430 VERNER AVE	W	\$90,374.00
VERNER AVE	END OF SIDEWALK	END OF SIDEWALK	E	\$24,524.00
VERNER AVE	FERNWOOD WAY	CALISTOGA WAY	E	\$29,285.00
VERNER AVE	GARFIELD AVE	END OF SIDEWALK	S	\$216,685.00
VERNER AVE	GLIDE CT	SHENANDOAH DR	E	\$71,144.00
VERNER AVE	GOLDEN DAWN WAY	SHENANDOAH DR	N	\$42,630.00
VERNER AVE	OAK HILL DR	GARFIELD AVE	E	\$70,891.00
VERNER AVE	OPPOSITE OF 5101 VERNER	COSTA WAY	E	\$23,232.00
VERNER AVE	PIONEER WAY	FERNWOOD WAY	E	\$29,660.00
VERNER AVE	SHENANDOAH DR	5257 VERNER AVE	W	\$331,070.00
VERNER AVE	WENDAL LN	OAK HILL DR	NE	\$60,398.31

VERSAILLES WAY**Total Cost for Street: \$224,043.00**

Survey Street	Start Street	End Street	Orientation	
VERSAILLES WAY	CHERBOURG DR	REIMS WAY	E	\$76,276.00
VERSAILLES WAY	LAMURE CT	CHERBOURG DR	W	\$75,224.00
VERSAILLES WAY	REIMS WAY	SAINT TROPEZ WAY	E	\$46,478.00
VERSAILLES WAY	SAINT TROPEZ WAY	LAMURE CT	W	\$26,065.00

VIA CAMINO AVE**Total Cost for Street: \$344,116.00**

Survey Street	Start Street	End Street	Orientation	
VIA CAMINO AVE	2380 VIA CAMINO AVE	EL CAMINO AVE	E	\$174,700.00
VIA CAMINO AVE	EL CAMINO AVE	2380 VIA CAMINO AVE	W	\$169,416.00

VIA CASITAS**Total Cost for Street: \$372,852.00**

Survey Street	Start Street	End Street	Orientation	
VIA CASITAS	6031 VIA CASITAS	COYLE AVE	W	\$82,308.00
VIA CASITAS	6084 VIA CASITAS	MANZANITA AVE	N	\$103,200.00
VIA CASITAS	COYLE AVE	6084 VIA CASITAS	E	\$88,400.00
VIA CASITAS	MANZANITA AVE	6031 VIA CASITAS	S	\$98,944.00

VIA GRANDE**Total Cost for Street: \$280,740.00**

Survey Street	Start Street	End Street	Orientation	
VIA GRANDE	3256 VIA GRANDE	MORSE AVE	N	\$45,580.00
VIA GRANDE	CASITAS BONITO	3256 VIA GRANDE	W	\$103,980.00
VIA GRANDE	MORSE AVE	CASITAS BONITO	S	\$131,180.00

VIA GWYNN WAY**Total Cost for Street: \$311,469.12**

Survey Street	Start Street	End Street	Orientation	
VIA GWYNN WAY	KENNETH AVE	BLOSSOMWOOD CT	S	\$127,936.00
VIA GWYNN WAY	ROPER AVE	8509 VIA GWYNN WAY	N	\$183,533.12

VIA LINDA CT**Total Cost for Street: \$64,588.00**

Survey Street	Start Street	End Street	Orientation	
VIA LINDA CT	2204 VIA LINDA CT	2220 VIA LINDA CT	E	\$31,216.00
VIA LINDA CT	2220 VIA LINDA CT	ADELINA WAY	W	\$33,372.00

VIA ROMA DR**Total Cost for Street: \$342,493.00**

Survey Street	Start Street	End Street	Orientation	
VIA ROMA DR	7990 VIA ROMA DR	AMALFI WAY	W	\$25,724.00
VIA ROMA DR	AMALFI WAY	VIA ROMA DR	W	\$142,052.00
VIA ROMA DR	LAGO DI COMA WAY	SUNRISE BLVD	N	\$41,856.00
VIA ROMA DR	LIVORNA WAY	LAGO DI COMA WAY	N	\$109,685.00
VIA ROMA DR	SUNSET AVE	AMALFI WAY	S	\$11,164.00
VIA ROMA DR	VIA ROMA DR	LIVORNA WAY	E	\$12,012.00

VICHY CIR**Total Cost for Street: \$478,714.00**

Survey Street	Start Street	End Street	Orientation	
VICHY CIR	5340 VICHY CIR	5372 VICHY CIR	E	\$54,862.00
VICHY CIR	5349 VICHY CIR	LA TOUR DR	N	\$92,500.00
VICHY CIR	5365 VICHY CIR	5349 VICHY CIR	W	\$55,011.00
VICHY CIR	5372 VICHY CIR	LA TOUR DR	N	\$96,643.00
VICHY CIR	LA TOUR DR	5340 VICHY CIR	S	\$175,798.00
VICHY CIR	OPPOSITE OF 5404 VICHY	5365 VICHY CIR	S	\$3,900.00

VICKREY CT**Total Cost for Street: \$30,568.00**

Survey Street	Start Street	End Street	Orientation	
VICKREY CT	1115 VICKREY CT	FALLON WOODS WAY	N	\$18,708.00
VICKREY CT	FALLON WOODS WAY	1115 VICKREY CT	S	\$11,860.00

VICTORY AVE**Total Cost for Street: \$134,760.00**

Survey Street	Start Street	End Street	Orientation	
VICTORY AVE	STOCKTON BLVD	7521 VICTORY AVE	S	\$134,760.00

VIDA CT**Total Cost for Street: \$43,476.00**

Survey Street	Start Street	End Street	Orientation	
VIDA CT	8262 VIDA CT	PRITCHARD RD	S	\$20,420.00
VIDA CT	PRITCHARD RD	8262 VIDA CT	N	\$23,056.00

VILANDRY PL**Total Cost for Street: \$57,938.00**

Survey Street	Start Street	End Street	Orientation	
VILANDRY PL	8634 VILANDRY PL	ARDITH DR	S	\$32,756.00
VILANDRY PL	ARDITH DR	8635 VILANDRY PL	N	\$25,182.00

VILLA CAMPO WAY**Total Cost for Street: \$43,900.00**

Survey Street	Start Street	End Street	Orientation	
VILLA CAMPO WAY	ARBARDEE DR	LENA WAY	S	\$17,660.00
VILLA CAMPO WAY	LENA WAY	ARBARDEE DR	N	\$26,240.00

VILLA CAPRI CT**Total Cost for Street: \$63,490.00**

Survey Street	Start Street	End Street	Orientation	
VILLA CAPRI CT	6101 VILLA CAPRI CT	CALIFORNIA AVE	N	\$24,880.00
VILLA CAPRI CT	CALIFORNIA AVE	6101 VILLA CAPRI CT	N	\$38,610.00

VILLA DR**Total Cost for Street: \$607,227.00**

Survey Street	Start Street	End Street	Orientation	
VILLA DR	6351 VILLA DR	MCCLOUD DR	W	\$42,064.00
VILLA DR	6468 VILLA DR	OAK RIDGE WAY	N	\$61,847.00
VILLA DR	6501 VILLA DR	PEALE DR	W	\$121,416.00
VILLA DR	6505 VILLA DR	6501 VILLA DR	S	\$17,990.00
VILLA DR	6529 VILLA DR	6509 VILLA DR	S	\$45,621.00
VILLA DR	LEWIS CARROLL WAY	6351 VILLA DR	W	\$16,486.00
VILLA DR	MCCLOUD DR	OPPOSITE OF LEWIS CARROLL	E	\$36,606.00
VILLA DR	OPPOSITE OF LEWIS	VILLA DR	S/N	\$48,745.00
VILLA DR	PEALE DR	TACOMIC DR	W	\$169,097.00
VILLA DR	TACOMIC DR	LEWIS CARROLL WAY	W	\$47,355.00

VILLAGE GREEN WAY**Total Cost for Street: \$220,987.00**

Survey Street	Start Street	End Street	Orientation	
VILLAGE GREEN WAY	9327 VILLAGE GREEN WAY	WALNUT AVE	N	\$51,916.00
VILLAGE GREEN WAY	9367 VILLAGE GREEN WAY	9327 VILLAGE GREEN WAY	W	\$60,931.00
VILLAGE GREEN WAY	BROOKS ANN WAY	9367 VILLAGE GREEN WAY	E	\$74,068.00
VILLAGE GREEN WAY	WALNUT AVE	BROOKS ANN WAY	S	\$34,072.00

VILLAGE OAK CT**Total Cost for Street: \$54,691.00**

Survey Street	Start Street	End Street	Orientation	
VILLAGE OAK CT	5500 VILLAGE OAK CT	PABLO DR	S	\$28,507.00
VILLAGE OAK CT	PABLO DR	5500 VILLAGE OAK CT	N	\$26,184.00

VILLAGE PARK CT**Total Cost for Street: \$242,112.00**

Survey Street	Start Street	End Street	Orientation	
VILLAGE PARK CT	8640 VILLAGE PARK CT	8650 VILLAGE PARK CT	E	\$34,576.00
VILLAGE PARK CT	8650 VILLAGE PARK CT	ILLINOIS AVE	S	\$81,596.00
VILLAGE PARK CT	8665 VILLAGE PARK CT	8640 VILLAGE PARK CT	W	\$38,020.00
VILLAGE PARK CT	ILLINOIS AVE	8665 VILLAGE PARK CT	N	\$87,920.00

VILLANOVA CIR**Total Cost for Street: \$346,328.00**

Survey Street	Start Street	End Street	Orientation	
VILLANOVA CIR	2313 VILLANOVA CIR	BELL ST	N	\$61,888.00
VILLANOVA CIR	2316 VILLANOVA CIR	2336 VILLANOVA CIR	E	\$57,350.00
VILLANOVA CIR	2336 VILLANOVA CIR	BELL ST	N	\$69,958.00
VILLANOVA CIR	BELL ST	2316 VILLANOVA CIR	S	\$123,808.00
VILLANOVA CIR	VILLANOVA CIR	2313 VILLANOVA CIR	W	\$33,324.00

VINECREST DR**Total Cost for Street: \$50,744.00**

Survey Street	Start Street	End Street	Orientation	
VINECREST DR	DESERET AVE	LEAFCREST WAY	E	\$22,016.00
VINECREST DR	LEAFCREST WAY	DESERET AVE	W	\$28,728.00

VINEYARD RD**Total Cost for Street: \$4,190,878.86**

Survey Street	Start Street	End Street	Orientation	
VINEYARD RD	CLOVER RANCH DR	WILDHAWK DR	E	\$142,434.00
VINEYARD RD	CRISTO DR	SILVER LEGEND DR	W	\$57,780.00
VINEYARD RD	CRYSTAL CREEK DR	W SAVONA DR	W	\$61,026.00
VINEYARD RD	DAGWOOD WAY	CALVINE RD	W	\$22,686.00
VINEYARD RD	MISSION HILLS DR	WILDHAWK WEST DR	W	\$3,166,663.89
VINEYARD RD	OMEARA DR	7795 VINEYARD RD	E	\$70,503.00
VINEYARD RD	RED TAIL HAWK WAY	SIDEWALK END	W	\$14,580.00
VINEYARD RD	SAVONA DR	WINGSPAN DR	W	\$235,311.97
VINEYARD RD	SIDEWALK END	CLOVER RANCH DR	E	\$37,398.00
VINEYARD RD	SIDEWALK START	CRYSTAL CREEK DR	W	\$41,528.00
VINEYARD RD	SILVER LEGEND DR	DAGWOOD WAY	W	\$44,376.00
VINEYARD RD	SORENSTAM DR	OMEARA DR	E	\$38,628.00
VINEYARD RD	W SAVONA DR	CRISTO DR	W	\$88,806.00
VINEYARD RD	WILDHAWK DR	SORENSTAM DR	E	\$47,148.00
VINEYARD RD	WILDHAWK WEST DR	WINGED FOOT DR	W	\$99,870.00
VINEYARD RD	WINGED FOOT DR	RED TAIL HAWK WAY	W	\$22,140.00

VINO VERDE CT**Total Cost for Street: \$9,144.00**

Survey Street	Start Street	End Street	Orientation	
VINO VERDE CT	9433 VINO VERDE CT	TAWNY PORT WAY	N	\$5,460.00
VINO VERDE CT	TAWNY PORT WAY	9433 VINO VERDE CT	S	\$3,684.00

VINTAGE PARK DR**Total Cost for Street: \$4,450,555.69**

Survey Street	Start Street	End Street	Orientation	
VINTAGE PARK DR	9735 VINTAGE PARK DR	GOLDENLEAF WAY	N	\$69,297.00
VINTAGE PARK DR	ARNSIDE WAY	WATERMAN RD	S	\$44,652.00
VINTAGE PARK DR	BAYTOWN WAY	KANTURK CT	W	\$22,488.00
VINTAGE PARK DR	BEDFORD COVE WAY	BEDFORD COVE WAY	E	\$66,176.00
VINTAGE PARK DR	BENZ CT	STUTZ CT	N	\$21,933.00
VINTAGE PARK DR	BOTHWELL DR	BRADSHAW RD	S	\$501,939.00
VINTAGE PARK DR	BRADSHAW RD	GOLDENLEAF WAY	S	\$1,046,600.69
VINTAGE PARK DR	BRAEMORE DR	ELK GROVE FLORIN RD	S	\$37,484.00
VINTAGE PARK DR	BRAMFIELD WAY	SIDEWALK END	S	\$7,308.00
VINTAGE PARK DR	BRITTANY PARK DR	SIDEWALK END	E	\$114,132.00
VINTAGE PARK DR	BUGATTI CT	BENZ CT	N	\$26,970.00
VINTAGE PARK DR	CALVINE RD	GALTY WAY	E	\$8,240.00
VINTAGE PARK DR	CARDALE WAY	CAYMUS DR	S	\$171,510.00
VINTAGE PARK DR	CAYMUS DR	SIDEWALK END	S	\$203,946.00
VINTAGE PARK DR	CIDER WAY	SIDEWALK END	S	\$21,240.00
VINTAGE PARK DR	CORD WAY	DURYEA DR	W	\$36,220.00
VINTAGE PARK DR	DAIMLER WAY	DAIMLER WAY	W	\$38,733.00
VINTAGE PARK DR	DELAGE WAY	BUGATTI CT	N	\$24,707.00
VINTAGE PARK DR	DELAHYE CIR	MARMON WAY	W	\$34,586.00
VINTAGE PARK DR	DELVIN WAY	TEVRIN WAY	E	\$48,100.00
VINTAGE PARK DR	DUNSMUIR CT	BRAEMORE DR	S	\$30,756.00

Sacramento County

Access Compliance Survey Report - Sidewalks

Cost Summary

VINTAGE PARK DR	DURYEA DR	DAIMLER WAY	W	\$56,618.00
VINTAGE PARK DR	ELK GROVE FLORIN RD	CARDALE WAY	S	\$149,952.00
VINTAGE PARK DR	FALL VALLEY WAY	9735 VINTAGE PARK DR	W	\$18,112.00
VINTAGE PARK DR	FINTOWN CT	CALVINE RD	W	\$183,330.00
VINTAGE PARK DR	GALTY WAY	DELVIN WAY	E	\$68,392.00
VINTAGE PARK DR	GOLDENLEAF WAY	CIDER WAY	S	\$57,213.00
VINTAGE PARK DR	HAMPTON HILL CT	W CHASE CT	W	\$18,720.00
VINTAGE PARK DR	HEALY CT	RUXTON CT	N	\$22,146.00
VINTAGE PARK DR	HELMSDALE DR	KIRKTON CT	S	\$19,200.00
VINTAGE PARK DR	KANTURK CT	FINTOWN CT	W	\$31,036.00
VINTAGE PARK DR	KELTY CT	DUNSMUIR CT	S	\$31,037.00
VINTAGE PARK DR	KINGSBRIDGE DR	BRAMFIELD WAY	S	\$122,697.00
VINTAGE PARK DR	KIRKTON CT	LOMAND CT	S	\$27,053.00
VINTAGE PARK DR	LOMAND CT	KELTY CT	S	\$21,764.00
VINTAGE PARK DR	MARMON WAY	MARMON WAY	W	\$31,164.00
VINTAGE PARK DR	MONTEVINA DR	ARNSIDE WAY	S	\$162,948.00
VINTAGE PARK DR	MONTREUX WAY	HAMPTON HILL CT	W	\$21,856.00
VINTAGE PARK DR	PINOT NOIR WAY	ELK GROVE FLORIN RD	N	\$112,170.00
VINTAGE PARK DR	RUXTON CT	DELAGE WAY	N	\$25,530.00
VINTAGE PARK DR	SIDEWALK END	CAYMUS DR	N	\$90,912.00
VINTAGE PARK DR	SIDEWALK START	MONTEVINA DR	S	\$184,102.00
VINTAGE PARK DR	STUTZ CT	WILLYS CT	N	\$13,132.00
VINTAGE PARK DR	TEVRIN WAY	BEDFORD COVE WAY	E	\$35,780.00
VINTAGE PARK DR	W CHASE CT	BAYTOWN WAY	W	\$18,912.00
VINTAGE PARK DR	WATERMAN RD	KINGSBRIDGE DR	S	\$331,134.00
VINTAGE PARK DR	WILLYS CT	CORD WAY	N	\$18,628.00

VINTAGE PORT WAY

Total Cost for Street: \$29,395.00

Survey Street	Start Street	End Street	Orientation	
VINTAGE PORT WAY	9413 VINTAGE PORT WAY	TAWNY PORT WAY	S	\$7,278.00
VINTAGE PORT WAY	9451 VINTAGE PORT WAY	9413 VINTAGE PORT WAY	N	\$5,296.00
VINTAGE PORT WAY	9467 VINTAGE PORT WAY	9451 VINTAGE PORT WAY	N	\$1,800.00
VINTAGE PORT WAY	RUBY PORT WAY	9413 VINTAGE PORT WAY	W	\$10,881.00
VINTAGE PORT WAY	TAWNY PORT WAY	WINEBERRY WAY	S	\$2,400.00
VINTAGE PORT WAY	WINEBERRY WAY	9468 VINTAGE PORT WAY	S	\$1,740.00

VINTAGE WAY

Total Cost for Street: \$340,901.00

Survey Street	Start Street	End Street	Orientation	
VINTAGE WAY	8012 VINTAGE WAY	RIDGEGATE WAY	N	\$21,840.00
VINTAGE WAY	8019 VINTAGE WAY	8053 VINTAGE WAY	W	\$68,300.00
VINTAGE WAY	8053 VINTAGE WAY	RIDGEGATE WAY	N	\$23,560.00
VINTAGE WAY	8060 VINTAGE WAY	8012 VINTAGE WAY	E	\$77,720.00
VINTAGE WAY	AMINA FAIR WAY	RIDGEGATE WAY	S	\$36,544.00
VINTAGE WAY	RIDGEGATE WAY	8060 VINTAGE WAY	S	\$95,337.00
VINTAGE WAY	RIDGEVINE WAY	AMINA FAIR WAY	S	\$17,600.00

VIR MAR ST

Total Cost for Street: \$423,948.00

Survey Street	Start Street	End Street	Orientation	
VIR MAR ST	4839 VIR MAR ST	VIR MAR ST	S	\$76,362.00
VIR MAR ST	FAIRWAY TWO AVE	4839 VIR MAR ST	W	\$141,324.00
VIR MAR ST	VIR MAR ST	VIR MAR ST	N	\$206,262.00

VIRLIN CT**Total Cost for Street: \$96,443.00**

Survey Street	Start Street	End Street	Orientation	
VIRLIN CT	9643 VIRLIN CT	BEACHWOOD DR	N	\$46,320.00
VIRLIN CT	BEACHWOOD DR	9643 VIRLIN CT	S	\$50,123.00

VISALIA WAY**Total Cost for Street: \$517,700.95**

Survey Street	Start Street	End Street	Orientation	
VISALIA WAY	8149 VISALIA WAY	SCENIC HILLS WAY	E	\$21,640.00
VISALIA WAY	AUBERRY DR	OAK LANDING CT	W	\$107,320.00
VISALIA WAY	CLIFFE WAY	LEMON COVE CT	W	\$41,450.95
VISALIA WAY	DUNES CT	AUBERRY DR	S	\$16,225.00
VISALIA WAY	HEATHER GROVE CT	PIXLEY WAY	S	\$21,230.00
VISALIA WAY	LEMON COVE CT	AUBERRY DR	W	\$17,360.00
VISALIA WAY	OAK LANDING CT	HEATHER GROVE CT	N	\$6,550.00
VISALIA WAY	ORANGE COVE CT	CLIFFE WAY	E	\$16,065.00
VISALIA WAY	PIXLEY WAY	SPANISH WELLS CT	S	\$65,980.00
VISALIA WAY	SADDLEBROOK CT	SARASOTA CT	S	\$30,820.00
VISALIA WAY	SARASOTA CT	DUNES CT	S	\$19,780.00
VISALIA WAY	SCENIC HILLS WAY	PIXLEY WAY	N	\$139,620.00
VISALIA WAY	SPANISH WELLS CT	SADDLEBROOK CT	S	\$13,660.00

VISTA AVE**Total Cost for Street: \$982,939.00**

Survey Street	Start Street	End Street	Orientation	
VISTA AVE	37TH AVE	39TH AVE	W	\$171,980.00
VISTA AVE	39TH AVE	40TH AVE	W	\$17,540.00
VISTA AVE	40TH AVE	LEMON HILL AVE	W	\$24,240.00
VISTA AVE	42ND AVE	44TH AVE	W	\$65,950.00
VISTA AVE	44TH AVE	47TH AVE	W	\$197,625.00
VISTA AVE	47TH AVE	44TH AVE	S	\$131,040.00
VISTA AVE	5678 VISTA AVE	IOWA AVE	W	\$13,320.00
VISTA AVE	FRUITRIDGE RD	5672 VISTA AVE	W	\$41,980.00
VISTA AVE	IOWA AVE	37TH AVE	W	\$147,650.00
VISTA AVE	LEMON HILL AVE	37TH AVE	E	\$171,614.00

VISTA DE LAGO WAY**Total Cost for Street: \$231,834.00**

Survey Street	Start Street	End Street	Orientation	
VISTA DE LAGO WAY	4300 VISTA DE LAGO WAY	4339 VISTA DE LAGO WAY	E	\$99,468.00
VISTA DE LAGO WAY	4339 VISTA DE LAGO WAY	4255 VISTA DE LAGO WAY	W	\$121,684.00
VISTA DE LAGO WAY	LA SERENA DR	4339 VISTA DE LAGO WAY	N	\$10,682.00

VISTA DEL ORO WAY**Total Cost for Street: \$216,068.00**

Survey Street	Start Street	End Street	Orientation	
VISTA DEL ORO WAY	PROMONTORY WAY	PROMONTORY WAY	NE	\$142,884.00
VISTA DEL ORO WAY	WINDING OAK DR	PROMONTORY WAY	NW	\$73,184.00

VISTA DEL RIO AVE**Total Cost for Street: \$92,120.00**

Survey Street	Start Street	End Street	Orientation	
VISTA DEL RIO AVE	9101 VISTA DEL RIO AVE	VEGA DEL RIO DR	N	\$10,180.00
VISTA DEL RIO AVE	VEGA DEL RIO DR	LA SERENA DR	N	\$81,940.00

VISTA DOME CT**Total Cost for Street: \$240,981.43**

Survey Street	Start Street	End Street	Orientation	
VISTA DOME CT	WINDING OAK DR	WINDING OAK DR	W	\$240,981.43

VISTA OAK WAY**Total Cost for Street: \$184,589.00**

Survey Street	Start Street	End Street	Orientation	
VISTA OAK WAY	5600 VISTA OAK WAY	ROCA WAY	S	\$41,862.00
VISTA OAK WAY	5657 VISTA OAK WAY	ROCA WAY	N	\$49,160.00
VISTA OAK WAY	ROCA WAY	5652 VISTA OAK WAY	S	\$93,567.00

VISTA PARK CT**Total Cost for Street: \$72,008.00**

Survey Street	Start Street	End Street	Orientation	
VISTA PARK CT	NATIONAL DR	VISTA PARK CT	W	\$72,008.00

VISTA SIERRA DR**Total Cost for Street: \$253,482.00**

Survey Street	Start Street	End Street	Orientation	
VISTA SIERRA DR	DON JULIO BLVD	GRAND SIERRA CT	S	\$30,738.00
VISTA SIERRA DR	FIRESTONE WAY	TETOTOM PARK WAY	S	\$22,288.00
VISTA SIERRA DR	GOLDEN VISTA WAY	DON JULIO BLVD	N	\$87,186.00
VISTA SIERRA DR	GRAND SIERRA CT	LANDMARK PL	S	\$44,776.00
VISTA SIERRA DR	LANDMARK PL	FIRESTONE WAY	S	\$20,929.00
VISTA SIERRA DR	SUNBURST CT	GOLDEN VISTA WAY	N	\$25,369.00
VISTA SIERRA DR	TETOTOM PARK WAY	SUNBURST CT	N	\$22,196.00

VIVIAN CT**Total Cost for Street: \$411,686.86**

Survey Street	Start Street	End Street	Orientation	
VIVIAN CT	DIANA WAY	KARA DR	S	\$105,680.00
VIVIAN CT	KARA DR	DIANA WAY	N	\$306,006.86

VOELKE CT**Total Cost for Street: \$102,281.12**

Survey Street	Start Street	End Street	Orientation	
VOELKE CT	3530 VOELKE CT	3538 VOELKE CT	E	\$13,200.00
VOELKE CT	GRANT AVE	3530 VOELKE CT	W	\$89,081.12

VOGELSANG DR**Total Cost for Street: \$462,704.00**

Survey Street	Start Street	End Street	Orientation	
VOGELSANG DR	4812 VOGELSANG DR	4880 VOGELSANG DR	E	\$137,520.00
VOGELSANG DR	4831 VOGELSANG DR	YORK GLEN WAY	W	\$52,544.00
VOGELSANG DR	4880 VOGELSANG DR	ROBERT FROST WAY	E	\$56,590.00
VOGELSANG DR	BRETT DR	4812 VOGELSANG DR	S	\$34,992.00
VOGELSANG DR	ROBERT FROST WAY	4831 VOGELSANG DR	W	\$152,672.00
VOGELSANG DR	YORK GLEN WAY	BRETT DR	N	\$28,386.00

VOLEYN ST**Total Cost for Street: \$231,551.00**

Survey Street	Start Street	End Street	Orientation	
VOLEYN ST	3649 VOLEYN ST	GRANT AVE	W	\$106,244.00
VOLEYN ST	AVA WAY	3649 VOLEYN ST	E	\$45,856.00
VOLEYN ST	GRANT AVE	AVA WAY	E	\$79,451.00

VOLGA WAY**Total Cost for Street: \$195,415.00**

Survey Street	Start Street	End Street	Orientation	
VOLGA WAY	2614 VOLGA WAY	2622 VOLGA WAY	N	\$21,350.00
VOLGA WAY	2622 VOLGA WAY	2630 VOLGA WAY	S	\$11,820.00
VOLGA WAY	2630 VOLGA WAY	ARGOLIS WAY	W	\$35,500.00
VOLGA WAY	ARGOLIS WAY	LINDA RIO DR	W	\$77,280.00
VOLGA WAY	LINDA RIO DR	ARGOLIS WAY	E	\$18,780.00
VOLGA WAY	WAUSAU WAY	2614 VOLGA WAY	W	\$30,685.00

VON BAUER WAY**Total Cost for Street: \$108,088.00**

Survey Street	Start Street	End Street	Orientation	
VON BAUER WAY	POUNDS AVE	WHITNEY AVE	E	\$55,660.00
VON BAUER WAY	WHITNEY AVE	POUNDS AVE	W	\$52,428.00

VON KARMAN ST**Total Cost for Street: \$46,712.00**

Survey Street	Start Street	End Street	Orientation	
VON KARMAN ST	MACREADY AVE	VON KARMAN ST	W	\$20,120.00
VON KARMAN ST	NORDEN AVE	MACREADY AVE	W	\$12,132.00
VON KARMAN ST	SUPERFORTRESS AVE	MACREADY AVE	E	\$14,460.00

VON WAY**Total Cost for Street: \$23,499.00**

Survey Street	Start Street	End Street	Orientation	
VON WAY	5150 VON WAY	5141 VON WAY	S	\$23,499.00

VONDA ST**Total Cost for Street: \$99,484.00**

Survey Street	Start Street	End Street	Orientation	
VONDA ST	2325 VONDA ST	HALSTED AVE	W	\$54,360.00
VONDA ST	HALSTED AVE	DE JOHN AVE	E	\$45,124.00

VOSBURG ST**Total Cost for Street: \$242,422.00**

Survey Street	Start Street	End Street	Orientation	
VOSBURG ST	HENLEY WAY	TALLYHO DR	W	\$132,481.00
VOSBURG ST	TALLYHO DR	HENLEY WAY	E	\$109,941.00

VOUGHT DR**Total Cost for Street: \$207,252.00**

Survey Street	Start Street	End Street	Orientation	
VOUGHT DR	BIPLANE WAY	FLYWAY DR	W	\$60,496.00
VOUGHT DR	FLYWAY DR	PHOENIX AVE	W	\$31,432.00
VOUGHT DR	HIGH FLIGHT CT	TAKEOFF CT	E	\$18,948.00
VOUGHT DR	TAKEOFF CT	NAVIGATION CT	E	\$34,460.00
VOUGHT DR	WINDSOCK AVE	AILERON CT	S	\$61,916.00

VOUGUE CT**Total Cost for Street: \$31,060.00**

Survey Street	Start Street	End Street	Orientation	
VOUGUE CT	3448 VOUGUE CT	S PORT DR	S	\$17,400.00
VOUGUE CT	S PORT DR	3444 VOUGUE CT	N	\$13,660.00

W 2ND ST**Total Cost for Street: \$690,293.15**

Survey Street	Start Street	End Street	Orientation	
W 2ND ST	6605 W 2ND ST	LION HEART WAY	W	\$157,432.00
W 2ND ST	ANGEL WAY	W M ST	E	\$68,292.00
W 2ND ST	BOLIN WAY	W WITHINGTON AVE	E	\$33,501.00
W 2ND ST	CHERRI LYNN AVE	ANGEL WAY	E	\$25,920.00
W 2ND ST	LION HEART CT	W ELKHORN BLVD	W	\$145,536.15
W 2ND ST	LION HEART WAY	6431 W 2ND ST	W	\$32,812.00
W 2ND ST	RINETTI WAY	CHERRI LYNN AVE	E	\$121,266.00
W 2ND ST	W 2ND ST	W MONTICELLO AVE	E	\$15,996.00
W 2ND ST	W MONTICELLO AVE	BOLIN WAY	E	\$69,200.00
W 2ND ST	W WITHINGTON AVE	RINETTI WAY	E	\$20,338.00

W 4TH ST**Total Cost for Street: \$258,516.68**

Survey Street	Start Street	End Street	Orientation	
W 4TH ST	CHISUM AVE	W 4TH ST	E	\$15,730.00
W 4TH ST	W 4TH ST	WILLIS AVE	E	\$18,996.00

Sacramento County

Access Compliance Survey Report - Sidewalks

Cost Summary

W 4TH ST	W E ST	WILLIS AVE	E	\$184,636.68
W 4TH ST	WILLIS AVE	CHISUM AVE	E	\$39,154.00

W CHASE CT Total Cost for Street: \$20,496.00

Survey Street	Start Street	End Street	Orientation	
W CHASE CT	8630 W CHASE CT	W CHASE CT	S	\$8,104.00
W CHASE CT	VINTAGE PARK DR	8631 W CHASE CT	N	\$12,392.00

W EL CAMINO AVE Total Cost for Street: \$213,228.00

Survey Street	Start Street	End Street	Orientation	
W EL CAMINO AVE	EL CENTRO RD	W EL CAMINO AVE	S	\$32,202.00
W EL CAMINO AVE	W EL CAMINO AVE	W EL CAMINO AVE	N	\$181,026.00

W HAMPTON CT Total Cost for Street: \$26,560.00

Survey Street	Start Street	End Street	Orientation	
W HAMPTON CT	9108 W HAMPTON CT	FILBERT AVE	N	\$10,820.00
W HAMPTON CT	FILBERT AVE	9108 W HAMPTON CT	S	\$15,740.00

W M ST Total Cost for Street: \$55,956.00

Survey Street	Start Street	End Street	Orientation	
W M ST	SUN ACER WAY	SUN BRAE CT	S	\$28,573.00
W M ST	W 2ND ST	SUN ACER WAY	S	\$27,383.00

W MONTICELLO AVE Total Cost for Street: \$142,593.00

Survey Street	Start Street	End Street	Orientation	
W MONTICELLO AVE	BOLIN WAY	W 2ND ST	N	\$25,517.00
W MONTICELLO AVE	W 2ND ST	LINN WAY	S	\$117,076.00

W NICHOLS AVE Total Cost for Street: \$399,937.00

Survey Street	Start Street	End Street	Orientation	
W NICHOLS AVE	16TH AVE	41ST AVE	E	\$73,261.00
W NICHOLS AVE	18TH AVE	20TH AVE	W	\$127,780.00
W NICHOLS AVE	20TH AVE	18TH AVE	E	\$61,076.00
W NICHOLS AVE	41ST ST	18TH AVE	W	\$137,820.00

W SAVONA DR Total Cost for Street: \$1,033,034.43

Survey Street	Start Street	End Street	Orientation	
W SAVONA DR	ARTESIAN CT	SASSY TREE CT	N	\$271,522.73
W SAVONA DR	CHAPEAU CT	NACONA PL	N	\$137,503.87
W SAVONA DR	COUNTRY RANCH DR	SATIN SPAR WAY	S	\$19,224.00
W SAVONA DR	CREEK ESTATES WAY	SPLIT RAIL WAY	S	\$28,832.00
W SAVONA DR	MILL BRANCH CT	CHAPEAU CT	N	\$25,732.00
W SAVONA DR	NACONA PL	ARTESIAN CT	N	\$172,613.01
W SAVONA DR	SASSY TREE CT	TRAILING VINE CT	N	\$27,120.00
W SAVONA DR	SATIN SPAR WAY	CREEK ESTATES WAY	S	\$33,160.00
W SAVONA DR	SILVER MEADOW WAY	COUNTRY RANCH DR	S	\$80,129.00
W SAVONA DR	SPLIT RAIL WAY	VINEYARD RD	S	\$37,044.00
W SAVONA DR	TRAILING VINE CT	TOLAMA PL	N	\$188,774.82
W SAVONA DR	VINEYARD RD	MILL BRANCH CT	N	\$11,379.00

W WITHINGTON AVE Total Cost for Street: \$85,820.00

Survey Street	Start Street	End Street	Orientation	
W WITHINGTON AVE	W 2ND ST	RANDY ST	S	\$85,820.00

WACHTEL WAY Total Cost for Street: \$889,539.07

Survey Street	Start Street	End Street	Orientation	
---------------	--------------	------------	-------------	--

Sacramento County

Access Compliance Survey Report - Sidewalks

Cost Summary

WACHTEL WAY	7610 WACHTEL WAY	7610 WACHTEL WAY	E	\$37,716.00
WACHTEL WAY	8159 WACHTEL WAY	8147 WACHTEL WAY	W	\$16,856.00
WACHTEL WAY	OAK AVE	PHEASANT RIDGE LN	E	\$794,717.07
WACHTEL WAY	WACHTEL WAY	8147 WACHTEL WAY	W	\$40,250.00

WADE CT

Total Cost for Street: \$68,032.00

Survey Street	Start Street	End Street	Orientation	
WADE CT	8466 WADE CT	KENNETH AVE	S	\$34,800.00
WADE CT	KENNETH AVE	8466 WADE CT	N	\$33,232.00

WAGNER CT

Total Cost for Street: \$34,492.00

Survey Street	Start Street	End Street	Orientation	
WAGNER CT	8000 WAGNER CT	8004 WAGNER CT	S	\$2,896.00
WAGNER CT	8004 WAGNER CT	ROLLINS WAY	S	\$15,040.00
WAGNER CT	ROLLINS WAY	8000 WAGNER CT	N	\$16,556.00

WAGON WAY

Total Cost for Street: \$64,580.00

Survey Street	Start Street	End Street	Orientation	
WAGON WAY	5212 WAGON WAY	PHOENIX RIDGE PL	S	\$20,560.00
WAGON WAY	PHOENIX AVE	5212 WAGON WAY	E	\$26,180.00
WAGON WAY	PHOENIX RIDGE PL	SIMONE PL	N	\$17,840.00

WAHOO CT

Total Cost for Street: \$44,448.00

Survey Street	Start Street	End Street	Orientation	
WAHOO CT	8873 WAHOO CT	ROOSTERFISH WAY	N	\$20,544.00
WAHOO CT	ROOSTERFISH WAY	8872 WAHOO CT	S	\$23,904.00

WAITSFIELD CIR

Total Cost for Street: \$199,044.00

Survey Street	Start Street	End Street	Orientation	
WAITSFIELD CIR	4513 WAITSFIELD CIR	WESTERLY DR	W	\$33,296.00
WAITSFIELD CIR	4518 WAITSFIELD CIR	4534 WAITSFIELD CIR	S	\$40,996.00
WAITSFIELD CIR	4534 WAITSFIELD CIR	WESTERLY DR	W	\$25,556.00
WAITSFIELD CIR	4541 WAITSFIELD CIR	4513 WAITSFIELD CIR	N	\$45,040.00
WAITSFIELD CIR	WESTERLY DR	4541 WAITSFIELD CIR	E	\$54,156.00

WALALI WAY

Total Cost for Street: \$288,324.00

Survey Street	Start Street	End Street	Orientation	
WALALI WAY	4300 WALALI WAY	MERIDA CT	E	\$42,724.00
WALALI WAY	4435 WALALI WAY	DURANGO CT	W	\$15,736.00
WALALI WAY	DURANGO CT	LAS ENCINITAS DR	W	\$60,236.00
WALALI WAY	LAS ENCINITAS DR	4301 WALALI WAY	W	\$62,960.00
WALALI WAY	MERIDA CT	MORELIA CT	E	\$31,872.00
WALALI WAY	MORELIA CT	4428 WALALI WAY	E	\$74,796.00

WALDEN CT

Total Cost for Street: \$30,420.00

Survey Street	Start Street	End Street	Orientation	
WALDEN CT	7980 WALDEN CT	CAVENDISH WAY	W	\$13,460.00
WALDEN CT	CAVENDISH WAY	7981 WALDEN CT	E	\$16,960.00

WALDORF CT

Total Cost for Street: \$69,840.00

Survey Street	Start Street	End Street	Orientation	
WALDORF CT	6627 WALDORF CT	BARKLEY WAY	W	\$31,520.00
WALDORF CT	BARKLEY WAY	6627 WALDORF CT	E	\$38,320.00

WALDRON ST

Total Cost for Street: \$212,736.00

Survey Street	Start Street	End Street	Orientation	
---------------	--------------	------------	-------------	--

Sacramento County

Access Compliance Survey Report - Sidewalks

Cost Summary

WALDRON ST	JONNIE WAY	PIEDRA WAY	W	\$58,980.00
WALDRON ST	MOHAWK WAY	PIEDRA WAY	E	\$31,900.00
WALDRON ST	PIEDRA WAY	MOHAWK WAY	W	\$121,856.00

WALERGA RD

Total Cost for Street: \$6,504,674.80

Survey Street	Start Street	End Street	Orientation	
WALERGA RD	5924 WALERGA RD	OAKHOLLOW DR	E	\$37,784.00
WALERGA RD	6328 WALERGA RD	KIRKBY WAY	W	\$63,920.00
WALERGA RD	ANTELOPE RD	END OF SIDEWALK	E	\$450,173.30
WALERGA RD	ARLINGTON CREEK	N LOOP BLVD	W	\$126,907.00
WALERGA RD	BIG CLOUD WAY	ELVERTA RD	E	\$252,798.00
WALERGA RD	BLACKJACK WAY	DON JULIO BLVD	W	\$412,996.00
WALERGA RD	CREIGHTON WAY	HILLSDALE BLVD	W	\$204,108.00
WALERGA RD	DON JULIO BLVD	BLACKJACK WAY	E	\$55,200.00
WALERGA RD	ELKHORN BLVD	SIDEWALK END	W	\$901,465.01
WALERGA RD	ELVERTA RD	END OF SIDEWALK	W	\$1,122,679.99
WALERGA RD	END OF SIDEWALK	ANTELOPE RD	W	\$183,362.00
WALERGA RD	GALBRATH DR	ELKHORN BLVD	W	\$469,380.00
WALERGA RD	GREENHOLME DR	PALM AVE	W	\$72,666.00
WALERGA RD	HAYFORD WAY	GREENHOLME DR	W	\$66,779.00
WALERGA RD	HILLSDALE BLVD	REVELSTOK DR	S	\$61,681.00
WALERGA RD	HOLWORTHY WAY	ANTELOPE RD	E	\$118,188.00
WALERGA RD	KEEMA AVE	DON JULIO BLVD	E	\$333,268.00
WALERGA RD	KIRKBY WAY	PENWITH WAY	E	\$118,349.00
WALERGA RD	LONGDALE DR	KIRKBY WAY	E	\$100,757.00
WALERGA RD	MOORPARK WAY	REVELSTOK DR	E/N	\$31,046.00
WALERGA RD	N LOOP BLVD	SAPPORO WAY	W	\$223,593.75
WALERGA RD	OAKHOLLOW DR	TARLETON DR	W	\$77,562.00
WALERGA RD	OLD DAIRY DR	N LOOP BLVD	E	\$224,908.75
WALERGA RD	OSLO CT	SINGING TREE WAY	W	\$20,335.00
WALERGA RD	PENWITH WAY	KEEMA AVE	E	\$72,149.00
WALERGA RD	REVELSTOK DR	HAYFORD WAY	S/W	\$155,038.00
WALERGA RD	SAPPORO WAY	OSLO CT	W	\$43,460.00
WALERGA RD	SHANDWICK DR	ELVERTA RD	W	\$282,448.00
WALERGA RD	SINGING TREE WAY	WALERGA RD	W	\$88,140.00
WALERGA RD	STONEHURST WAY	MOORPARK WAY	E	\$30,609.00
WALERGA RD	TARLETON DR	CREIGHTON WAY	W	\$43,800.00
WALERGA RD	WILLOWBROOK DR	5924 WALERGA RD	E	\$59,124.00

WALL ST

Total Cost for Street: \$192,960.00

Survey Street	Start Street	End Street	Orientation	
WALL ST	CHIPPENDALE DR	MADISON AVE	W	\$93,368.00
WALL ST	MADISON AVE	CHIPPENDALE DR	E	\$99,592.00

WALLABY WAY

Total Cost for Street: \$50,881.00

Survey Street	Start Street	End Street	Orientation	
WALLABY WAY	GREENLAWN WAY	OBERON AVE	E	\$50,881.00

WALNUT AVE

Total Cost for Street: \$10,531,956.44

Survey Street	Start Street	End Street	Orientation	
WALNUT AVE	14055 WALNUT AVE	1ST AVE	E	\$14,844.00
WALNUT AVE	1ST AVE	3RD AVE	NW	\$338,914.73
WALNUT AVE	2149 WALNUT AVE	COTTAGE WAY	W	\$88,496.00

Sacramento County

Access Compliance Survey Report - Sidewalks

Cost Summary

WALNUT AVE	2ND AVE	1ST AVE	SE	\$43,562.00
WALNUT AVE	3004 WALNUT AVE	MARCONI AVE	W	\$89,154.00
WALNUT AVE	3114 WALNUT AVE	LOVE WAY	E	\$55,240.00
WALNUT AVE	3RD AVE	2ND AVE	E	\$21,182.00
WALNUT AVE	4123 WALNUT AVE	CYPRESS AVE	W	\$32,178.00
WALNUT AVE	5002 WALNUT AVE	5016 WALNUT AVE	E	\$22,194.00
WALNUT AVE	5049 WALNUT AVE	SUNSHINE LN	W	\$16,200.00
WALNUT AVE	5101 VERNER AVE	LARCHWOOD WAY	W	\$49,677.00
WALNUT AVE	5237 WALNUT AVE	AUBURN BLVD	W	\$68,261.00
WALNUT AVE	5306 WALNUT AVE	KOHLER RD	E	\$160,993.00
WALNUT AVE	5933 WALNUT AVE	ULTRA CT	W	\$15,890.00
WALNUT AVE	6033 WALNUT AVE	6040 WALNUT AVE	E	\$27,768.00
WALNUT AVE	6047 WALNUT AVE	AIRHILL WAY	W	\$116,872.00
WALNUT AVE	6205 WALNUT AVE	GREENBACK LN	W	\$8,684.00
WALNUT AVE	6322 WALNUT AVE	6336 WALNUT AVE	E	\$21,756.00
WALNUT AVE	ADELINA WAY	WALNUT AVE	E	\$9,072.00
WALNUT AVE	AIRHILL WAY	9292 AIRHILL WAY	W	\$162,875.46
WALNUT AVE	ALRENE CT	PARQUE VISTA WAY	E	\$19,920.00
WALNUT AVE	ATLANTA WAY	LEADER AVE	E	\$29,454.00
WALNUT AVE	AUBURN BLVD	5306 WALNUT AVE	E	\$79,123.00
WALNUT AVE	BELL WOOD WAY	WINDING WAY	E	\$16,332.00
WALNUT AVE	BLUE OAK DR	TWIN LAKES AVE	E	\$30,788.00
WALNUT AVE	BRANDON OAKS LN	WHITNEY AVE	W	\$157,050.00
WALNUT AVE	BUFFWOOD WAY	BUFFWOOD WAY	W	\$136,451.00
WALNUT AVE	CHEROKEE WAY	RAMBLER WAY	E	\$34,742.00
WALNUT AVE	CHESTWALL ST	AIRHILL WAY	W	\$111,479.76
WALNUT AVE	COLLINA PL	MYRTLE AVE	W	\$102,392.00
WALNUT AVE	COTTAGE WAY	OAK LEAF AVE	W	\$91,856.00
WALNUT AVE	CYPRESS AVE	VERDANT LN	W	\$607,598.61
WALNUT AVE	DIAMOND HEAD WAY	GREENBACK LN	E	\$483,298.47
WALNUT AVE	DOVEWOOD CT	SIRL WAY	E	\$38,924.00
WALNUT AVE	EL CAMINO AVE	2405 WALNUT AVE	W	\$236,432.00
WALNUT AVE	END OF SIDEWALK.	SPRINGFIELD WAY	W	\$14,496.00
WALNUT AVE	ENGLE RD	BRANDON OAKS LN	W	\$281,479.19
WALNUT AVE	FAIR OAKS BLVD	1832 WALNUT AVE	E	\$281,236.37
WALNUT AVE	FALLEN TREE BLOCKING	WALNUT GARDEN CT	E	\$17,340.00
WALNUT AVE	FLETCHER CT	BUFFWOOD WAY	W	\$42,432.00
WALNUT AVE	GIBBONS DR	RALEIGH WAY	W	\$187,650.00
WALNUT AVE	GLANCY DR	1922 WALNUT AVE	E	\$260,716.64
WALNUT AVE	GREENBACK LN	6228 WALNUT AVE	E	\$31,264.00
WALNUT AVE	HALLENOAK LN	DOVEWOOD CT	E	\$84,996.00
WALNUT AVE	HOPE LN	CYPRESS AVE	W	\$178,604.28
WALNUT AVE	INFINITY CT	ENGLE RD	E	\$197,855.38
WALNUT AVE	JANELL WAY	WHITNEY AVE	E	\$53,432.00
WALNUT AVE	KENNETH AVE	MARCONI AVE	E	\$357,901.80
WALNUT AVE	KING ARTHUR PL	MADISON AVE	E	\$85,356.84
WALNUT AVE	KOHLER RD	PALM AVE	E	\$116,291.00
WALNUT AVE	KOVANDA AVE	KENNETH AVE	E	\$72,864.00
WALNUT AVE	LARCHWOOD WAY	FLETCHER CT	W	\$23,920.00
WALNUT AVE	LAURELVIEW AVE	BELL WOOD WAY	E	\$44,124.00
WALNUT AVE	LEADER AVE	MODOC WAY	E	\$26,575.00

Sacramento County

Access Compliance Survey Report - Sidewalks

Cost Summary

WALNUT AVE	LINDA LOU DR	CYPRESS AVE	E	\$77,952.00
WALNUT AVE	LOCUST AVE	LAURELVUE AVE	E	\$25,272.00
WALNUT AVE	LOMA LN	ORANGEVALE AVE	E	\$107,062.39
WALNUT AVE	LOVE WAY	FALLEN TREE BLOCKING	E	\$15,132.00
WALNUT AVE	MADISON AVE	HALLENOAK LN	N	\$62,928.61
WALNUT AVE	MARCONI AVE	END OF SIDEWALK	W	\$230,176.09
WALNUT AVE	MELVIN DR	WHISPER OAKS LN	E	\$71,618.50
WALNUT AVE	MODOC WAY	OPPOSITE OF 5101 VERNER AVE	E	\$54,020.00
WALNUT AVE	MYRTLE AVE	4922 WALNUT AVE	E	\$34,700.00
WALNUT AVE	NORTH AVE	SPARROW CT	W	\$688,967.67
WALNUT AVE	OAK LEAF AVE	WALNUT AVE	W	\$381,462.83
WALNUT AVE	PALM AVE	KOHLER RD	W	\$161,179.00
WALNUT AVE	PARQUE VISTA WAY	ADELINA WAY	E	\$24,340.00
WALNUT AVE	PATRIC WAY	GIBBONS DR	W	\$57,060.00
WALNUT AVE	PEGGY LN	KOVANDA AVE	E	\$45,540.00
WALNUT AVE	PERSHING AVE	BLUE OAK DR	W	\$163,856.00
WALNUT AVE	RALEIGH WAY	ENGLE RD	W	\$40,350.00
WALNUT AVE	RAMBLER WAY	ATLANTA WAY	E	\$30,812.00
WALNUT AVE	RAMONA VISTA WAY	WALNUT AVE	E	\$13,578.00
WALNUT AVE	RICHON VISTA CT	LINDA LOU DR	E	\$25,650.00
WALNUT AVE	ROBERTSON AVE	LOVE WAY	E	\$83,200.25
WALNUT AVE	ROSE CT	EL CAMINO AVE	W	\$111,096.00
WALNUT AVE	SAN MARQUE CIR	THOR WAY	W	\$83,575.43
WALNUT AVE	SIRL WAY	DIAMOND HEAD WAY	E	\$51,208.00
WALNUT AVE	SPARROW CT	END OF SIDEWALK	W	\$54,396.00
WALNUT AVE	SPRINGFIELD WAY	VENUTO WAY	W	\$32,634.00
WALNUT AVE	START OF SIDEWALK	MARCONI AVE	E	\$85,918.00
WALNUT AVE	SUGAR LN	BOWMAN OAKS WAY	W	\$49,248.00
WALNUT AVE	SUNSHINE LN	5004 SUNSHINE LN	S	\$143,428.00
WALNUT AVE	THOMAS LN	MELVIN DR	W	\$121,070.34
WALNUT AVE	THOR WAY	FAIR OAKS BLVD	W	\$240,204.00
WALNUT AVE	ULTRA CT	5811 WALNUT AVE	W	\$353,325.15
WALNUT AVE	VENUTO WAY	5237 WALNUT AVE	W	\$106,688.00
WALNUT AVE	VERDANT LN	PATRIC WAY	W	\$19,952.00
WALNUT AVE	WALNUT AVE	THOR WAY	W	\$125,227.00
WALNUT AVE	WALNUT GARDEN CT	END OF SIDEWALK	E	\$135,786.54
WALNUT AVE	WALNUT PLACE LN	INFINITY CT	E	\$36,690.00
WALNUT AVE	WALNUT POINTE LN	GIBBONS DR	E	\$275,802.00
WALNUT AVE	WHISPER OAKS LN	EL CAMINO AVE	E	\$77,825.11
WALNUT AVE	WHITNEY AVE	SUGAR LN	W	\$134,837.00

WALNUT FAIR CIR

Total Cost for Street: \$398,698.00

Survey Street	Start Street	End Street	Orientation	
WALNUT FAIR CIR	8115 WALNUT FAIR CIR	WALNUT HILLS WAY	E	\$57,524.00
WALNUT FAIR CIR	8124 WALNUT FAIR CIR	TECK ST	S	\$77,060.00
WALNUT FAIR CIR	8178 WALNUT FAIR CIR	WALNUT HILLS WAY	E	\$54,112.00
WALNUT FAIR CIR	8185 WALNUT FAIR CIR	8185 WALNUT FAIR CIR	W	\$108,944.00
WALNUT FAIR CIR	TECK ST	8178 WALNUT FAIR CIR	S	\$24,708.00
WALNUT FAIR CIR	WALNUT HILLS WAY	8124 WALNUT FAIR CIR	W	\$76,350.00

WALNUT GARDEN CT

Total Cost for Street: \$106,160.00

Survey Street	Start Street	End Street	Orientation	
---------------	--------------	------------	-------------	--

Sacramento County

Access Compliance Survey Report - Sidewalks

Cost Summary

WALNUT GARDEN CT	5109 WALNUT GARDEN AVE	WALNUT AVE	N	\$29,932.00
WALNUT GARDEN CT	WALNUT AVE	5113 WALNUT GARDEN CT	S	\$76,228.00

WALNUT HILLS WAY

Total Cost for Street: \$538,828.00

Survey Street	Start Street	End Street	Orientation	
WALNUT HILLS WAY	8207 WALNUT HILLS WAY	SPRING GLEN DR	N	\$20,940.00
WALNUT HILLS WAY	8220 WALNUT HILLS WAY	8237 WALNUT HILLS WAY	W	\$37,132.00
WALNUT HILLS WAY	8237 WALNUT HILLS WAY	8207 WALNUT HILLS WAY	E	\$43,300.00
WALNUT HILLS WAY	FAIR OAKS BLVD	WALNUT FAIR CIR	S	\$12,268.00
WALNUT HILLS WAY	REINHOLD ST	8220 WALNUT HILLS WAY	S	\$36,048.00
WALNUT HILLS WAY	SHELLDRAKE CT	FAIR OAKS BLVD	N	\$26,800.00
WALNUT HILLS WAY	SPRING GLEN DR	SHELLDRAKE CT	N	\$208,436.00
WALNUT HILLS WAY	WALNUT FAIR CIR	WALNUT FAIR CIR	S	\$153,904.00

WALNUT RD

Total Cost for Street: \$545,938.00

Survey Street	Start Street	End Street	Orientation	
WALNUT RD	4325 DONNYBROOK WAY	CASTLEGLEN WAY	N	\$29,392.00
WALNUT RD	7218 WALNUT RD	7240 WALNUT RD	S	\$77,120.00
WALNUT RD	7239 WALNUT RD	DONNYBROOK WAY	N	\$20,528.00
WALNUT RD	7409 WALNUT RD	SAN JUAN AVE	N	\$41,456.00
WALNUT RD	7412 WALNUT RD	7436 WALNUT RD	E	\$57,224.00
WALNUT RD	7436 WALNUT RD	RIDGEPARK CT	S	\$20,578.00
WALNUT RD	7441 WALNUT RD	7409 WALNUT RD	W	\$63,452.00
WALNUT RD	7481 WALNUT RD	7441 WALNUT RD	N	\$69,100.00
WALNUT RD	CASTLEGLEN WAY	HUSSEY DR	N	\$57,380.00
WALNUT RD	HUSSEY DR	7212 WALNUT RD	S	\$31,000.00
WALNUT RD	RIDGEPARK CT	NIBLICK WAY	S	\$43,208.00
WALNUT RD	SAN JUAN AVE	7412 WALNUT RD	S	\$35,500.00

WALNUT RIDGE WAY

Total Cost for Street: \$236,816.00

Survey Street	Start Street	End Street	Orientation	
WALNUT RIDGE WAY	PINE VALLEY DR	VALLEY WOOD DR	S	\$117,764.00
WALNUT RIDGE WAY	VALLEY WOOD DR	PINE VALLEY DR	N	\$119,052.00

WALNUT VILLA WAY

Total Cost for Street: \$379,720.00

Survey Street	Start Street	End Street	Orientation	
WALNUT VILLA WAY	SHELLDRAKE CT	SPRING GLEN DR	S	\$167,136.00
WALNUT VILLA WAY	SPRING GLEN DR	SHELLDRAKE CT	N	\$212,584.00

WALTER AVE

Total Cost for Street: \$769,439.80

Survey Street	Start Street	End Street	Orientation	
WALTER AVE	7220 WALTER AVE	SKANDER WAY	E	\$79,880.00
WALTER AVE	7301 WALTER AVE	RIDGE WILLOW CT	N	\$23,660.00
WALTER AVE	FLEMING AVE	NEW WILLOW CT	W	\$66,450.00
WALTER AVE	NEW WILLOW CT	7301 WALTER AVE	W	\$59,160.00
WALTER AVE	RIDGE WILLOW CT	WHISPERWILLOW DR	N	\$24,380.00
WALTER AVE	SKANDER WAY	FLEMING AVE	E	\$47,370.00
WALTER AVE	STOCKTON BLVD	WILLIWAU LN	S	\$22,460.00
WALTER AVE	WHISPERWILLOW DR	7220 WALTER AVE	S	\$389,629.80
WALTER AVE	WILLIWAU LN	WHISPERWILLOW DR	S	\$56,450.00

WAR HORSE CT

Total Cost for Street: \$82,404.00

Survey Street	Start Street	End Street	Orientation	
WAR HORSE CT	8200 WAR HORSE CT	8220 WAR HORSE CT	S	\$44,000.00
WAR HORSE CT	8219 WAR HORSE CT	THUNDERHEAD CIR	N	\$38,404.00

WARD AVE**Total Cost for Street: \$353,524.00**

Survey Street	Start Street	End Street	Orientation	
WARD AVE	JACKSON ST	YUCCA WAY	S	\$160,584.00
WARD AVE	YUCCA WAY	JACKSON ST	N	\$192,940.00

WARD LN**Total Cost for Street: \$197,893.85**

Survey Street	Start Street	End Street	Orientation	
WARD LN	7615 WARD LN	7611 WARD LN	E	\$14,320.00
WARD LN	7621 WARD LN	7615 WARD LN	N	\$15,070.00
WARD LN	DEA WAY	7620 WARD LN	S	\$31,520.00
WARD LN	SUNSET AVE	4721 DEA WAY	W	\$51,816.00
WARD LN	WESTOVER CT	SUNSET AVE	E	\$85,167.85

WARHORSE CT**Total Cost for Street: \$143,550.32**

Survey Street	Start Street	End Street	Orientation	
WARHORSE CT	SUNDANCE DR	THUNDERHEAD CIR	E	\$143,550.32

WARLANDER WAY**Total Cost for Street: \$12,972.00**

Survey Street	Start Street	End Street	Orientation	
WARLANDER WAY	CASELMAN RD	NAKOTA WAY	E	\$2,400.00
WARLANDER WAY	FINNHORSE WAY	NAKOTA WAY	W	\$4,252.00
WARLANDER WAY	NAKOTA WAY	CASELMAN RD	W	\$6,320.00

WARMUTH CT**Total Cost for Street: \$51,552.00**

Survey Street	Start Street	End Street	Orientation	
WARMUTH CT	8114 WARMUTH CT	ROLLINS WAY	N	\$26,120.00
WARMUTH CT	ROLLINS WAY	8114 WARMUTH CT	S	\$25,432.00

WARREGO WAY**Total Cost for Street: \$462,373.00**

Survey Street	Start Street	End Street	Orientation	
WARREGO WAY	2505 WARREGO WAY	WATERTON WAY	N	\$14,540.00
WARREGO WAY	2513 WARREGO WAY	2505 WARREGO WAY	W	\$19,620.00
WARREGO WAY	2525 WARREGO WAY	2513 WARREGO WAY	E	\$20,420.00
WARREGO WAY	2529 WARREGO WAY	2525 WARREGO WAY	N	\$26,980.00
WARREGO WAY	2533 WARREGO WAY	2529 WARREGO WAY	W	\$15,160.00
WARREGO WAY	2549 WARREGO WAY	2533 WARREGO WAY	E	\$20,495.00
WARREGO WAY	2553 WARREGO WAY	2549 WARREGO WAY	N	\$20,100.00
WARREGO WAY	2565 WARREGO WAY	2553 WARREGO WAY	W	\$23,140.00
WARREGO WAY	2570 WARREGO WAY	SALMON FALLS DR	W	\$90,090.00
WARREGO WAY	2577 WARREGO WAY	2565 WARREGO WAY	E	\$14,700.00
WARREGO WAY	SALMON FALLS DR	2577 WARREGO WAY	E	\$108,438.00
WARREGO WAY	WATERTON WAY	2570 WARREGO WAY	S	\$88,690.00

WARRINGTON CT**Total Cost for Street: \$28,656.00**

Survey Street	Start Street	End Street	Orientation	
WARRINGTON CT	9157 WARRINGTON CT	YORKTON WAY	N	\$9,564.00
WARRINGTON CT	9165 WARRINGTON CT	9157 WARRINGTON CT	N	\$2,236.00
WARRINGTON CT	YORKTON WAY	9168 WARRINGTON CT	S	\$16,856.00

WASATCH WAY**Total Cost for Street: \$207,837.00**

Survey Street	Start Street	End Street	Orientation	
WASATCH WAY	DIABLO DR	RUSHMORE DR	S	\$107,416.00
WASATCH WAY	EEL CT	DIABLO DR	N	\$28,515.00
WASATCH WAY	RUSHMORE DR	EEL CT	N	\$71,906.00

WASHBURN WAY**Total Cost for Street: \$646,789.00**

Survey Street	Start Street	End Street	Orientation	
WASHBURN WAY	7364 WASHBURN WAY	HOLBROOK WAY	S	\$29,698.00
WASHBURN WAY	7373 WASHBURN WAY	BAINBRIDGE DR	W	\$99,484.00
WASHBURN WAY	BAINBRIDGE DR	HERLONG WAY	W	\$236,067.00
WASHBURN WAY	HERLONG WAY	LARCHMONT DR	W	\$58,169.00
WASHBURN WAY	HOLBROOK WAY	7373 HOLBROOK WAY	N	\$37,262.00
WASHBURN WAY	HUTCHINS WAY	BAINBRIDGE DR	E	\$23,357.00
WASHBURN WAY	LARCHMONT DR	HUTCHINS WAY	E	\$162,752.00

WASHFORD CT**Total Cost for Street: \$18,868.00**

Survey Street	Start Street	End Street	Orientation	
WASHFORD CT	CARSINGTON WAY	MORCOTT WAY	S	\$10,668.00
WASHFORD CT	MORCOTT WAY	9351 MORCOTT WAY	N	\$8,200.00

WASHINGTON AVE**Total Cost for Street: \$156,352.35**

Survey Street	Start Street	End Street	Orientation	
WASHINGTON AVE	11840 WASHINGTON AVE	11852 WASHINGTON AVE	N	\$10,086.00
WASHINGTON AVE	MAGNOLIA AVE	WASHINGTON AVE	W	\$71,317.35
WASHINGTON AVE	SIDEWALK START	11840 WASHINGTON AVE	W	\$74,949.00

WATCO CT**Total Cost for Street: \$52,829.00**

Survey Street	Start Street	End Street	Orientation	
WATCO CT	MISSION AVE	MISSION AVE	S / N	\$52,829.00

WATER TREE WAY**Total Cost for Street: \$148,910.00**

Survey Street	Start Street	End Street	Orientation	
WATER TREE WAY	8970 WATER TREE WAY	SALMON FALLS DR	W	\$83,580.00
WATER TREE WAY	SALMON FALLS DR	LANIER WAY	E	\$65,330.00

WATERBUCK CT**Total Cost for Street: \$53,150.00**

Survey Street	Start Street	End Street	Orientation	
WATERBUCK CT	5100 WATERBUCK CT	FAWN TRAIL WAY	S	\$21,904.00
WATERBUCK CT	FAWN TRAIL WAY	5100 WATERBUCK CT	N	\$31,246.00

WATERBURY WAY**Total Cost for Street: \$177,280.00**

Survey Street	Start Street	End Street	Orientation	
WATERBURY WAY	CARDINAL RD	ROBIN RD	E	\$87,880.00
WATERBURY WAY	ROBIN RD	CARDINAL RD	W	\$89,400.00

WATERFALL CT**Total Cost for Street: \$35,305.00**

Survey Street	Start Street	End Street	Orientation	
WATERFALL CT	6431 WATERFALL CT	WOODLAKE HILLS DR	E	\$17,025.00
WATERFALL CT	WOODLAKE HILLS DR	6431 WATERFALL CT	W	\$18,280.00

WATERMAN RD**Total Cost for Street: \$2,472,625.30**

Survey Street	Start Street	End Street	Orientation	
WATERMAN RD	7738 DERSINGHAM DR	DERSINGHAM DR	W	\$12,156.00
WATERMAN RD	AMARONE WAY	VINTAGE PARK DR	W	\$101,760.00
WATERMAN RD	AUDRA CT	9301 AUDRA CT	E	\$15,024.00
WATERMAN RD	CALVINE RD	KADLIN DR	E	\$65,556.00
WATERMAN RD	COBERLY CT	WESTRAY DR	E	\$19,422.00
WATERMAN RD	DEDDINGTON WAY	HELMINGHAM CT	W	\$36,240.00
WATERMAN RD	DERSINGHAM DR	DYSART DR	W	\$174,952.00
WATERMAN RD	DYSART DR	DERSINGHAM DR	W	\$46,584.00

Sacramento County

Access Compliance Survey Report - Sidewalks

Cost Summary

WATERMAN RD	GERBER RD	POINTSETTIA DR	SE	\$1,253,382.30
WATERMAN RD	HELMINGHAM CT	WESTRAY DR	W	\$21,840.00
WATERMAN RD	KADLIN DR	TAMERTON WAY	W	\$132,516.00
WATERMAN RD	LUCCHESI DR	KADLIN DR	W	\$17,298.00
WATERMAN RD	POINSETTIA DR	THIMBLEBERRY DR	NW	\$20,088.00
WATERMAN RD	RENDHAM WAY	LUCCHESI DR	W	\$21,300.00
WATERMAN RD	SWEET ACACIA WAY	GERBER RD	W	\$51,666.00
WATERMAN RD	TAMERTON WAY	CALVINE RD	W	\$41,982.00
WATERMAN RD	THIMBLEBERRY DR	SWEET ACACIA WAY	NW	\$24,132.00
WATERMAN RD	VINTAGE PARK DR	DEDDINGTON WAY	W	\$126,480.00
WATERMAN RD	WATERMAN RD	WATERMAN RD	E	\$11,250.00
WATERMAN RD	WESTRAY DR	RENDHAM WAY	W	\$278,997.00

WATERTON WAY

Total Cost for Street: \$398,532.00

Survey Street	Start Street	End Street	Orientation	
WATERTON WAY	8901 TWIN FALLS DR	WOODMAN WAY	W	\$60,048.00
WATERTON WAY	GULFPORT WAY	TWIN FALLS DR	E	\$21,380.00
WATERTON WAY	LA RIVIERA DR	LANIER WAY	W	\$37,640.00
WATERTON WAY	LANIER WAY	SALMON FALLS DR	W	\$93,080.00
WATERTON WAY	SALMON FALLS DR	WARREGO WAY	E	\$76,780.00
WATERTON WAY	SAWTELLE WAY	LA RIVIERA DR	W	\$27,910.00
WATERTON WAY	WARREGO WAY	LA RIVIERA DR	E	\$37,088.00
WATERTON WAY	WOODMAN WAY	SAWTELLE WAY	W	\$44,606.00

WATERWILLOW DR

Total Cost for Street: \$159,115.00

Survey Street	Start Street	End Street	Orientation	
WATERWILLOW DR	7566 WHISPERWILLOW DR	7577 WATERWILLOW DR	N	\$5,070.00
WATERWILLOW DR	7577 WATERWILLOW DR	7577 WATERWILLOW DR	N	\$55,425.00
WATERWILLOW DR	7582 WATERWILLOW DR	WHISPERWILLOW DR	S	\$34,360.00
WATERWILLOW DR	WHISPERWILLOW DR	7566 WHISPERWILLOW DR	N	\$4,460.00
WATERWILLOW DR	WHITEWILLOW DR	7582 WATERWILLOW DR	W	\$59,800.00

WATKINS CT

Total Cost for Street: \$103,062.91

Survey Street	Start Street	End Street	Orientation	
WATKINS CT	DIANA WAY	DIANA WAY	S	\$103,062.91

WATKINS DR

Total Cost for Street: \$174,973.73

Survey Street	Start Street	End Street	Orientation	
WATKINS DR	4312 WATKINS DR	SACRAMENTO ST	W	\$16,784.00
WATKINS DR	FAIR OAKS BLVD	WATKINS DR	W	\$158,189.73

WATROUS AVE

Total Cost for Street: \$347,642.57

Survey Street	Start Street	End Street	Orientation	
WATROUS AVE	PALMDALE WAY	HOPE RANCH CT	N	\$71,452.53
WATROUS AVE	WATROUS AVE	HOPE RANCH CT	N	\$3,472.00
WATROUS AVE	WATROUS CT	PALMDALE WAY	S	\$272,718.04

WATROUS CT

Total Cost for Street: \$26,740.00

Survey Street	Start Street	End Street	Orientation	
WATROUS CT	4134 WATROUS CT	4200 WATROUS CT	S	\$12,468.00
WATROUS CT	4228 WATROUS CT	4236 WATROUS CT	S	\$2,928.00
WATROUS CT	4236 WATROUS CT	4227 WATROUS CT	N	\$1,588.00
WATROUS CT	HOPE RANCH CT	4134 WATROUS CT	N	\$9,756.00

WATSON ST**Total Cost for Street: \$31,938.00**

Survey Street	Start Street	End Street	Orientation	
WATSON ST	EL CAMINO AVE	WATSON ST	E	\$31,938.00

WATT AVE**Total Cost for Street: \$16,258,411.86**

Survey Street	Start Street	End Street	Orientation	
WATT AVE	1738 WATT AVE	END OF SIDEWALK	E	\$14,340.00
WATT AVE	425 WATT AVE	AMERICAN RIVER DR	W	\$15,802.50
WATT AVE	4325 WATT AVE	LONGVIEW DR	W	\$35,310.00
WATT AVE	4332 WATT AVE	I-80 WEST ENTRANCE	E	\$59,588.00
WATT AVE	4980 WATT AVE	ROSEVILLE RD	E	\$25,722.00
WATT AVE	5734 WATT AVE	KAREN LN	E	\$30,942.00
WATT AVE	5811 WATT AVE	JAMES WAY	W	\$151,452.00
WATT AVE	6101 WATT AVE	KARL DR	W	\$5,176.00
WATT AVE	6253 WATT AVE	6101 WATT AVE	W	\$154,374.00
WATT AVE	6483 WATT AVE	I ST	W	\$111,015.00
WATT AVE	A ST	N HAVEN DR	E	\$134,277.00
WATT AVE	AIRBASE DR	WINGS WAY	E	\$30,634.50
WATT AVE	ALTA ARDEN EXPY	WILLETT CT	W	\$27,960.00
WATT AVE	AMERICAN RIVER DR	WATT AVE	W	\$436,560.00
WATT AVE	ANTELOPE RD	BLACKFOOT WAY	E	\$125,094.00
WATT AVE	ARDEN CREEK RD	ALTA ARDEN EXPY	W	\$515,778.60
WATT AVE	ARDEN WAY	BARRINGTON RD	W	\$139,050.00
WATT AVE	ARDENDALE LN	ARDEN CREEK RD	W	\$20,100.00
WATT AVE	AUBURN BLVD	LERWICK RD	W	\$9,760.00
WATT AVE	BAINBRIDGE DR	QUINN WAY	E	\$25,156.00
WATT AVE	BALMORAL DR	EL CAMINO AVE	W	\$5,610.00
WATT AVE	BARBERRY LN	COSMOS AVE	W	\$135,310.89
WATT AVE	BARRINGTON RD	HYDE WAY	W	\$96,000.00
WATT AVE	BEN LOMOND DR	END OF SIDEWALK	W	\$43,515.45
WATT AVE	BLACK EAGLE DR	LA MADERA WAY	E	\$60,714.00
WATT AVE	BLACK SADDLE DR	CENTER COURT LN	E	\$178,596.00
WATT AVE	BLACKFOOT WAY	WATT AVE	E	\$167,910.00
WATT AVE	BODEGA CT	LOS ALAMOS WAY	E	\$111,566.00
WATT AVE	BOLIVAR AVE	CLARA WAY	E	\$23,056.00
WATT AVE	BUENA VISTA DR	BODEGA CT	E	\$42,104.00
WATT AVE	BUTANO DR	MARYAL DR	W	\$132,285.00
WATT AVE	CENTER COURT LN	GLENTANA WAY	E	\$258,990.00
WATT AVE	CENTINELLA DR	MILTON WAY	E	\$32,784.00
WATT AVE	CHANNING DR	VAN OWEN ST	E	\$24,380.00
WATT AVE	CHENU AVE	SAINT MATHEWS DR	W	\$7,410.00
WATT AVE	CLARA WAY	GRATTAN WAY	E	\$24,712.00
WATT AVE	CLUB LN	POPE AVE	W	\$15,200.00
WATT AVE	CODY WAY	BUTANO DR	E	\$31,625.00
WATT AVE	COSMOS AVE	FAIR OAKS BLVD	W	\$227,952.58
WATT AVE	COTTAGE WAY	ARDENDALE APPT ENTRANCE	W	\$23,887.50
WATT AVE	DAVIDSON DR	U ST	W	\$198,234.00
WATT AVE	DELANEY DR	WATT AVE	W	\$201,942.00
WATT AVE	DON JULIO BLVD	BOLIVAR AVE	E	\$159,156.00
WATT AVE	EDISON AVE	SIERRA VIEW LN	W	\$28,860.00
WATT AVE	EL CAMINO AVE	SHOPPING CENTER ENTRANCE N	W	\$66,475.00

Sacramento County

Access Compliance Survey Report - Sidewalks

Cost Summary

WATT AVE	EL ENCINO WAY	LA HABRA WAY	E	\$133,740.00
WATT AVE	EL RICON WAY	ARDEN WAY	E	\$104,195.00
WATT AVE	ELKHORN BLVD	WATT AVE	W	\$728,234.92
WATT AVE	ELVERTA RD	DELANEY DR	W	\$342,063.00
WATT AVE	END OF SIDEWALK	OPPOSITE OF 4332 WATT AVE	W	\$186,500.00
WATT AVE	FAIR OAKS BLVD	425 WATT AVE	W	\$67,666.50
WATT AVE	FLORAL DR	CENTINELLA DR	E	\$21,380.00
WATT AVE	FOLSOM BLVD	MANLOVE RD	W	\$199,820.00
WATT AVE	GIBSON VIEW WAY	SILVER FERN DR	W	\$181,344.00
WATT AVE	GLENTANA WAY	BLACK EAGLE DR	E	\$71,736.00
WATT AVE	GRATTAN WAY	LARRY WAY	E	\$12,656.00
WATT AVE	GREENVIEW LN	ROBERTSON AVE	E	\$10,520.00
WATT AVE	HARMONY LN	SHADY LN	W	\$9,360.00
WATT AVE	HURLEY WAY	ARDENRIDGE DR	W	\$127,072.00
WATT AVE	HYDE WAY	HURLEY WAY	W	\$112,783.00
WATT AVE	I ST	6253 WATT AVE	W	\$81,198.00
WATT AVE	I-80 WEST ENTRANCE	END OF SIDEWALK	E	\$7,680.00
WATT AVE	INTERSTATE 80 EXIT	LONGVIEW DR	E	\$141,603.00
WATT AVE	JAMES WAY	PALM ST	W	\$42,763.50
WATT AVE	KAREN LN	KARL DR	E	\$367,764.83
WATT AVE	KARL DR	5811 WATT AVE	W	\$242,740.00
WATT AVE	KENTFIELD DR	BALMORAL DR	W	\$30,000.00
WATT AVE	KINGS WAY	MARCONI AVE	E	\$291,960.00
WATT AVE	LA BREA WAY	WATT AVE	E	\$61,146.00
WATT AVE	LA HABRA WAY	BUENA VISTA DR	E	\$83,460.00
WATT AVE	LA MADERA WAY	PEPPERRIDGE DR	E	\$33,330.00
WATT AVE	LANKERSHIM WAY	ELKHORN BLVD	E	\$14,912.00
WATT AVE	LARCHMONT DR	Q ST	W	\$157,818.50
WATT AVE	LARCHMONT SQUARE LN	WHITNEY AVE	E	\$34,990.00
WATT AVE	LARRY WAY	CHANNING DR	E	\$25,356.00
WATT AVE	LERWICK RD	EDISON AVE	W	\$11,790.00
WATT AVE	LONGVIEW DR	4320 WATT AVE	E	\$39,510.00
WATT AVE	LYNNE WAY	POPE AVE	E	\$57,255.00
WATT AVE	MAPLEWOOD LN	ARDEN CREEK RD	E	\$315,050.83
WATT AVE	MARCONI AVE	BEN LOMOND DR	W	\$48,448.00
WATT AVE	MARGARET WAY	OAK DELL AVE	E	\$66,529.00
WATT AVE	MARYAL DR	COTTAGE WAY	W	\$51,620.00
WATT AVE	MCCLELLAN DR	A ST	E	\$142,518.00
WATT AVE	MILTON WAY	LANKERSHIM WAY	E	\$34,176.00
WATT AVE	MOUNTAIN OAK WAY	ANTELOPE RD	E	\$59,644.00
WATT AVE	MYRTLE AVE	WINONA WAY	W	\$266,280.00
WATT AVE	N HAVEN DR	5734 WATT AVE	E	\$29,022.00
WATT AVE	NAVAHO DR	VALLEY QUAIL CT	E	\$63,801.00
WATT AVE	NORTHROP AVE	WATT AVE	W	\$80,034.00
WATT AVE	OAK DELL AVE	WINONA WAY	E	\$39,219.00
WATT AVE	ORANGE GROVE AVE	END OF SIDEWALK	W	\$62,220.00
WATT AVE	OWENS WAY	TURNER DR	E	\$82,233.00
WATT AVE	PALM ST	PEACEKEEPER WAY	W	\$72,024.00
WATT AVE	PEACEKEEPER WAY	MADISON AVE	W	\$357,315.47
WATT AVE	PLYMOUTH DR	OWENS WAY	E	\$29,312.00
WATT AVE	POPE AVE	WATT AVE	W	\$30,330.00

Sacramento County

Access Compliance Survey Report - Sidewalks

Cost Summary

WATT AVE	POPLAR BLVD	WATT AVE	W	\$80,170.50
WATT AVE	POTTER LN	HARMONY LN	W	\$780.00
WATT AVE	Q ST	7001 WATT AVE	W	\$666,914.88
WATT AVE	QUAIL PARK WAY	TIMBERLANE PL	E	\$128,400.00
WATT AVE	QUINN WAY	LARCHMONT DR	E	\$158,986.00
WATT AVE	ROBERTSON AVE	LYNNE WAY	E	\$20,767.00
WATT AVE	ROSEVILLE RD	MYRTLE AVE	W	\$719,723.99
WATT AVE	SAINT MATHEWS DR	KENTFIELD DR	W	\$2,790.00
WATT AVE	SAN LUCAS WAY	EL ENCINO WAY	E	\$196,458.00
WATT AVE	SHADY LN	WHITNEY AVE	W	\$17,700.00
WATT AVE	SHOPPING CENTER	EL CAMINO AVE	E	\$8,325.00
WATT AVE	SHOPPING CENTER	SHOPPING CENTER ENTRANCE	W	\$12,930.00
WATT AVE	SHOPPING CENTER	WELLS FARDO ENTRANCE	W	\$30,510.00
WATT AVE	SHOPPING CENTER	SHOPPING CENTER ENTRANCE S	W	\$13,170.00
WATT AVE	SIERRA VIEW LN	POTTER LN	W	\$2,175.00
WATT AVE	SILVER FERN DR	WATT AVE	W	\$205,680.00
WATT AVE	START OF SIDEWALK	MARYAL DR	E	\$41,370.00
WATT AVE	TIMBERLANE PL	ELVERTA RD	E	\$136,065.00
WATT AVE	TOLMAN LN	TOURMALINE WAY	W	\$95,796.00
WATT AVE	TOURMALINE WAY	GIBSON VIEW WAY	W	\$152,892.00
WATT AVE	TURNER DR	BAINBRIDGE DR	E	\$113,591.00
WATT AVE	U ST	LARCHMONT DR	W	\$155,676.00
WATT AVE	VALLEY QUAIL CT	QUAIL PARK WAY	E	\$36,408.00
WATT AVE	VAN OWEN ST	FLORAL DR	E	\$25,100.00
WATT AVE	VISTA POINT LN	NAVAHO DR	N	\$329,817.30
WATT AVE	WATT AVE	MARCONI AVE	W	\$1,509,023.00
WATT AVE	WELLS FARGO ENTRANCE	BUTANO DR	W	\$10,170.00
WATT AVE	WEST WAY	EDISON AVE	E	\$18,460.00
WATT AVE	WHITNEY AVE	CLUB LN	W	\$49,300.00
WATT AVE	WILLETT CT	ARDEN WAY	W	\$357,926.25
WATT AVE	WILLIAM WAY	WEST WAY	E	\$170,815.13
WATT AVE	WINDING CREEK RD	MARYAL DR	E	\$113,032.74
WATT AVE	WINGS WAY	MCCLELLAN DR	E	\$160,752.00
WATT AVE	WINONA WAY	ORANGE GROVE AVE	W	\$286,246.50

WAUSAU WAY

Total Cost for Street: \$233,540.00

Survey Street	Start Street	End Street	Orientation	
WAUSAU WAY	ARGOLIS WAY	VOLGA WAY	S	\$64,370.00
WAUSAU WAY	RIO BRAVO CIR	ARGOLIS WAY	S	\$150,500.00
WAUSAU WAY	VOLGA WAY	ARGOLIS WAY	S	\$18,670.00

WAVERLY CT

Total Cost for Street: \$81,945.00

Survey Street	Start Street	End Street	Orientation	
WAVERLY CT	EASTRIDGE DR	END OF SIDEWALK	W	\$44,449.00
WAVERLY CT	END OF SIDEWALK	EASTRIDGE DR	E	\$37,496.00

WAXWING WAY

Total Cost for Street: \$458,730.00

Survey Street	Start Street	End Street	Orientation	
WAXWING WAY	6733 WAXWING WAY	KINGBIRD WAY	SW	\$72,900.00
WAXWING WAY	6800 WAXWING WAY	GANNET WAY	SE	\$123,484.00
WAXWING WAY	6922 WAXWING WAY	GANNET WAY	NW	\$40,464.00
WAXWING WAY	GANNET WAY	6922 WAXWING WAY	SE	\$143,554.00
WAXWING WAY	KINGBIRD WAY	6800 WAXWING WAY	NE	\$78,328.00

WAYLAND AVE**Total Cost for Street: \$458,955.41**

Survey Street	Start Street	End Street	Orientation	
WAYLAND AVE	1213 WAYLAND AVE	RAMON DR	W	\$39,460.00
WAYLAND AVE	1214 WAYLAND AVE	HURLEY WAY	E	\$41,660.00
WAYLAND AVE	CLINTON RD	LYON AVE	E	\$86,640.00
WAYLAND AVE	HURLEY WAY	1219 WAYLAND AVE	W	\$152,607.95
WAYLAND AVE	IRMA WAY	CLINTON RD	W	\$24,405.00
WAYLAND AVE	LYON AVE	1208 WAYLAND AVE	E	\$87,282.46
WAYLAND AVE	RAMON DR	IRMA WAY	W	\$26,900.00

WAYMAR CT**Total Cost for Street: \$60,476.00**

Survey Street	Start Street	End Street	Orientation	
WAYMAR CT	4220 WAYMAR CT	4242 WAYMAR CT	S	\$12,200.00
WAYMAR CT	4233 WAYMAR CT	4220 WAYMAR CT	N	\$14,940.00
WAYMAR CT	4242 WAYMAR CT	LOCUST AVE	E	\$20,248.00
WAYMAR CT	LOCUST AVE	4233 WAYMAR CT	W	\$13,088.00

WAYNART CT**Total Cost for Street: \$165,256.00**

Survey Street	Start Street	End Street	Orientation	
WAYNART CT	3633 WAYNART CT	GRANT AVE	W	\$79,924.00
WAYNART CT	GRANT AVE	3633 WAYNART CT	E	\$85,332.00

WEATHERBY WAY**Total Cost for Street: \$486,804.00**

Survey Street	Start Street	End Street	Orientation	
WEATHERBY WAY	6675 WEATHERBY WAY	ANDREA BLVD	W	\$215,813.00
WEATHERBY WAY	6678 WEATHERBY WAY	HILLSDALE BLVD	S	\$61,041.00
WEATHERBY WAY	ANDREA BLVD	RUGER CT	E	\$30,694.00
WEATHERBY WAY	HILLSDALE BLVD	6675 WEATHERBY WAY	N	\$82,800.00
WEATHERBY WAY	ITHICA CT	SAKO CT	E	\$31,282.00
WEATHERBY WAY	RUGER CT	ITHICA CT	E	\$31,073.00
WEATHERBY WAY	SAKO CT	6678 WEATHERBY WAY	E	\$34,101.00

WEATHERGLASS CT**Total Cost for Street: \$41,000.00**

Survey Street	Start Street	End Street	Orientation	
WEATHERGLASS CT	6200 WEATHERGLASS CT	HEATHER CROSS WAY	E	\$20,920.00
WEATHERGLASS CT	HEATHER CROSS WAY	6200 WEATHERGLASS CT	W	\$20,080.00

WEAVER WAY**Total Cost for Street: \$36,053.00**

Survey Street	Start Street	End Street	Orientation	
WEAVER WAY	BRIARWOOD DR	MARLEY DR	E	\$19,384.00
WEAVER WAY	MARLEY DR	BRIARWOOD DR	W	\$16,669.00

WEDDIGEN WAY**Total Cost for Street: \$459,338.00**

Survey Street	Start Street	End Street	Orientation	
WEDDIGEN WAY	ELKHORN BLVD	SLOAN DR	W	\$28,112.00
WEDDIGEN WAY	GOTHBERG AVE	ELKHORN BLVD	E	\$246,814.00
WEDDIGEN WAY	SLOAN DR	GOTHBERG AVE	W	\$184,412.00

WEDGE CIR**Total Cost for Street: \$413,672.00**

Survey Street	Start Street	End Street	Orientation	
WEDGE CIR	5301 WEDGE CIR	BUNKER CT	W	\$147,584.00
WEDGE CIR	5333 WEDGE CIR	5301 WEDGE CIR	E	\$91,392.00
WEDGE CIR	5367 WEDGE CIR	5333 WEDGE CIR	W	\$75,388.00
WEDGE CIR	BUNKER CT	MADISON AVE	E	\$99,308.00

WEDGEFIELD WAY**Total Cost for Street: \$108,990.00**

Survey Street	Start Street	End Street	Orientation	
WEDGEFIELD WAY	6212 WEDGEFIELD WAY	6236 WEDGEFIELD WAY	E	\$36,380.00
WEDGEFIELD WAY	6219 WEDGEFIELD WAY	TRAJAN DR	N	\$8,280.00
WEDGEFIELD WAY	6231 WEDGEFIELD WAY	6219 WEDGEFIELD WAY	W	\$30,590.00
WEDGEFIELD WAY	6236 WEDGEFIELD WAY	TRAJAN DR	N	\$12,500.00
WEDGEFIELD WAY	TRAJAN DR	6212 WEDGEFIELD WAY	S	\$21,240.00

WEDGESTONE CT**Total Cost for Street: \$52,342.00**

Survey Street	Start Street	End Street	Orientation	
WEDGESTONE CT	8500 WEDGESTONE CT	8520 WEDGESTONE CT	E	\$25,730.00
WEDGESTONE CT	8517 WEDGESTONE CT	BRISENBURG WAY	W	\$25,192.00
WEDGESTONE CT	BRISENBURG WAY	8500 WEDGESTONE CT	E	\$1,420.00

WEDGEWOOD AVE**Total Cost for Street: \$27,888.00**

Survey Street	Start Street	End Street	Orientation	
WEDGEWOOD AVE	5921 WEDGEWOOD AVE	FAIR OAKS BLVD	N	\$27,888.00

WEIBEL CT**Total Cost for Street: \$30,940.00**

Survey Street	Start Street	End Street	Orientation	
WEIBEL CT	8179 WEIBEL CT	WENTE WAY	N	\$17,748.00
WEIBEL CT	WENTE WAY	9182 WEIBEL CT	S	\$13,192.00

WELCH CT**Total Cost for Street: \$45,665.00**

Survey Street	Start Street	End Street	Orientation	
WELCH CT	BASKETBALL HOOP	WHITNEY AVE	W	\$20,940.00
WELCH CT	WHITNEY AVE	BASKETBALL HOOP BLOCKING	E /	\$24,725.00

WELDON WAY**Total Cost for Street: \$229,348.00**

Survey Street	Start Street	End Street	Orientation	
WELDON WAY	COTTAGE WAY	EL PRADO WAY	E	\$118,740.00
WELDON WAY	EL PRADO WAY	COTTAGE WAY	W	\$110,608.00

WELFORD CT**Total Cost for Street: \$84,488.00**

Survey Street	Start Street	End Street	Orientation	
WELFORD CT	9265 WELFORD CT	ROTHBURY WAY	N	\$43,568.00
WELFORD CT	ROTHBURY WAY	9266 WELFORD CT	S	\$40,920.00

WELLESLEY WAY**Total Cost for Street: \$154,710.00**

Survey Street	Start Street	End Street	Orientation	
WELLESLEY WAY	DARTMOUTH DR	LEHIGH CT	W	\$45,060.00
WELLESLEY WAY	LEHIGH CT	MACEY DR	N	\$36,100.00
WELLESLEY WAY	MACEY DR	DARTMOUTH DR	S / E	\$73,550.00

WELTY WAY**Total Cost for Street: \$431,130.00**

Survey Street	Start Street	End Street	Orientation	
WELTY WAY	42ND AVE	44TH AVE	W	\$98,265.00
WELTY WAY	44TH AVE	47TH AVE	W	\$183,465.00
WELTY WAY	47TH AVE	44TH AVE	E	\$149,400.00

WENATCHEE CT**Total Cost for Street: \$107,500.00**

Survey Street	Start Street	End Street	Orientation	
WENATCHEE CT	4200 WENATCHEE CT	LEMON ST	E	\$50,252.00
WENATCHEE CT	LEMON ST	4200 WENATCHEE CT	W	\$57,248.00

Sacramento County

Access Compliance Survey Report - Sidewalks

Cost Summary

WENDI LEE CT**Total Cost for Street: \$34,560.00**

Survey Street	Start Street	End Street	Orientation	
WENDI LEE CT	2909 WENDI LEE CT	MARCO WAY	E	\$16,580.00
WENDI LEE CT	MARCO WAY	2909 WENDI LEE CT	W	\$17,980.00

WENDOVER CT**Total Cost for Street: \$17,180.00**

Survey Street	Start Street	End Street	Orientation	
WENDOVER CT	4317 WENDOVER CT	WINDING WAY	W	\$17,180.00

WENDY CT**Total Cost for Street: \$43,920.00**

Survey Street	Start Street	End Street	Orientation	
WENDY CT	4939 WENDY CT	PATRIC WAY	W	\$20,144.00
WENDY CT	PATRIC WAY	4939 WENDY CT	E	\$23,776.00

WENLOCK CT**Total Cost for Street: \$138,584.00**

Survey Street	Start Street	End Street	Orientation	
WENLOCK CT	9251 WENLOCK CT	WESTRAY DR	N	\$62,596.00
WENLOCK CT	WESTRAY DR	9246 WENLOCK CT	S	\$75,988.00

WENTE WAY**Total Cost for Street: \$240,946.00**

Survey Street	Start Street	End Street	Orientation	
WENTE WAY	8032 WENTE WAY	FETZER WAY	N	\$36,992.00
WENTE WAY	BEAULIEU WAY	WEIBEL CT	E	\$20,920.00
WENTE WAY	BOEGER CT	BEAULIEU WAY	S	\$12,518.00
WENTE WAY	BREVARD DR	8032 WENTE WAY	W	\$102,552.00
WENTE WAY	HEMSWORTH WAY	BREVARD DR	W	\$35,136.00
WENTE WAY	ROSEBERY CT	BOEGER CT	S	\$17,876.00
WENTE WAY	WEIBEL CT	BREVARD DR	E	\$14,952.00

WESLEY AVE**Total Cost for Street: \$531,531.29**

Survey Street	Start Street	End Street	Orientation	
WESLEY AVE	48TH AVE	49TH AVE	W	\$224,864.84
WESLEY AVE	49TH AVE	CUNY AVE	W	\$296,766.45
WESLEY AVE	6507 WESLEY AVE	6503 WESLEY AVE	E	\$9,900.00

WEST PKWY**Total Cost for Street: \$368,222.00**

Survey Street	Start Street	End Street	Orientation	
WEST PKWY	7408 WEST PKWY	FOREST PKWY	W	\$72,412.00
WEST PKWY	A PKWY	C PKWY	W	\$97,560.00
WEST PKWY	C PKWY	7480 WEST PKWY	W	\$109,600.00
WEST PKWY	FOREST PKWY	C PKWY	E	\$88,650.00

WESTBANK CT**Total Cost for Street: \$45,165.00**

Survey Street	Start Street	End Street	Orientation	
WESTBANK CT	7891 WESTBANK CT	SUNSET DOWNS DR	E	\$12,580.00
WESTBANK CT	SUNSET DOWNS DR	7892 WESTBANK CT	W	\$32,585.00

WESTBOURNE WAY**Total Cost for Street: \$75,471.00**

Survey Street	Start Street	End Street	Orientation	
WESTBOURNE WAY	HARSTON WAY	POKER LN	E	\$43,932.00
WESTBOURNE WAY	MARBURY WAY	HARSTON WAY	W	\$25,347.00
WESTBOURNE WAY	POKER LN	MARBURY WAY	W	\$6,192.00

WESTBREEZE AVE**Total Cost for Street: \$44,913.00**

Survey Street	Start Street	End Street	Orientation	
WESTBREEZE AVE	PHEASANT DOWN WAY	SOUTHBREEZE DR	S	\$21,204.00

Sacramento County

Access Compliance Survey Report - Sidewalks

Cost Summary

WESTBREEZE AVE	SOUTHBREEZE DR	PHEASANT DOWN WAY	N	\$23,709.00
WESTCAMP RD				Total Cost for Street: \$463,462.40
Survey Street	Start Street	End Street	Orientation	
WESTCAMP RD	8052 WESTCAMP RD	11241 FAIR OAKS BLVD	S	\$47,708.00
WESTCAMP RD	FAIR OAKS BLVD	8051 WESTCAMP RD	N	\$231,832.25
WESTCAMP RD	WESTCAMP RD	FAIR OAKS BLVD	S	\$183,922.15
WESTCOTT WAY				Total Cost for Street: \$247,930.00
Survey Street	Start Street	End Street	Orientation	
WESTCOTT WAY	MORLEY WAY	KADEMA DR	W	\$133,080.00
WESTCOTT WAY	WESTCOTT WAY	MORLEY WAY	E	\$114,850.00
WESTERBERG WAY				Total Cost for Street: \$118,984.00
Survey Street	Start Street	End Street	Orientation	
WESTERBERG WAY	4937 WESTERBERG WAY	SAINT JAMES DR	E	\$64,264.00
WESTERBERG WAY	SAINT JAMES DR	4943 WESTERBERG WAY	W	\$54,720.00
WESTERIA WAY				Total Cost for Street: \$121,984.00
Survey Street	Start Street	End Street	Orientation	
WESTERIA WAY	9052 WESTERIA WAY	9060 WESTERIA WAY	S	\$10,400.00
WESTERIA WAY	9057 WESTERIA WAY	9053 WESTERIA WAY	N	\$14,360.00
WESTERIA WAY	9060 WESTERIA WAY	FILBERT AVE	S	\$44,588.00
WESTERIA WAY	FILBERT AVE	9057 WESTERIA WAY	N	\$52,636.00
WESTERLY DR				Total Cost for Street: \$410,568.00
Survey Street	Start Street	End Street	Orientation	
WESTERLY DR	10754 WESTERLY DR	NESTLENOOK CIR	S	\$89,296.00
WESTERLY DR	EXCELSIOR RD	10754 WESTERLY DR	S	\$108,424.00
WESTERLY DR	NESTLENOOK CIR	WAITSFIELD CIR	N	\$71,804.00
WESTERLY DR	WAITSFIELD CIR	EXCELSIOR RD	N	\$141,044.00
WESTERN PORT WAY				Total Cost for Street: \$239,242.00
Survey Street	Start Street	End Street	Orientation	
WESTERN PORT WAY	FLINTSTONE CT	TURBO CT	W	\$25,436.00
WESTERN PORT WAY	SIERRA SUNSET DR	SUNRISE WOODS WAY	E	\$138,400.00
WESTERN PORT WAY	SUNRISE WOODS WAY	FLINTSTONE CT	W	\$50,480.00
WESTERN PORT WAY	TURBO CT	SIERRA SUNSET DR	W	\$24,926.00
WESTERN SUN WAY				Total Cost for Street: \$373,527.00
Survey Street	Start Street	End Street	Orientation	
WESTERN SUN WAY	CASTLE ROCK WAY	CRYSTAL RIVER WAY	S	\$97,454.00
WESTERN SUN WAY	CRYSTAL RIVER WAY	SOUTHBREEZE DR	S	\$140,429.00
WESTERN SUN WAY	PACIFIC HILLS WAY	CASTLE ROCK WAY	S	\$82,200.00
WESTERN SUN WAY	REDLANDS WAY	PACIFIC HILLS WAY	N	\$31,480.00
WESTERN SUN WAY	SOUTHBREEZE DR	PACIFIC HILLS WAY	N	\$21,964.00
WESTFIELD ST				Total Cost for Street: \$86,688.00
Survey Street	Start Street	End Street	Orientation	
WESTFIELD ST	5804 WESTFIELD ST	HILLTOP DR	E	\$49,188.00
WESTFIELD ST	HILLTOP DR	5805 WESTFIELD ST	W	\$37,500.00
WESTHAVEN DR				Total Cost for Street: \$731,383.39
Survey Street	Start Street	End Street	Orientation	
WESTHAVEN DR	8649 WESTHAVEN DR	PATHFINDER WAY	N	\$68,160.00
WESTHAVEN DR	8655 WESTHAVEN DR	8649 WESTHAVEN DR	E	\$3,960.00

Sacramento County

Access Compliance Survey Report - Sidewalks

Cost Summary

WESTHAVEN DR	BEECH AVE	PATHFINDER WAY	N	\$273,189.53
WESTHAVEN DR	HICKORY AVE	8630 WESTHAVEN DR	S	\$267,133.86
WESTHAVEN DR	PATHFINDER WAY	HICKORY AVE	N	\$41,580.00
WESTHAVEN DR	SPRINGHILLS WAY	BEECH AVE	S	\$77,360.00

WESTMINSTER CT

Total Cost for Street: \$82,852.00

Survey Street	Start Street	End Street	Orientation	
WESTMINSTER CT	1851 WESTMINSTER CT	FAIR OAKS BLVD	W	\$56,632.00
WESTMINSTER CT	FAIR OAKS BLVD	1840 WESTMINSTER CT	E	\$26,220.00

WESTMORE WAY

Total Cost for Street: \$102,292.00

Survey Street	Start Street	End Street	Orientation	
WESTMORE WAY	NORTHAMPTON DR	WOODVIEW ST	S	\$45,442.00
WESTMORE WAY	WOODVIEW ST	NORTHAMPTON DR	N	\$56,850.00

WESTOVER CT

Total Cost for Street: \$856,535.38

Survey Street	Start Street	End Street	Orientation	
WESTOVER CT	7522 WESTOVER CT	7634 WESTOVER CT	S	\$218,388.00
WESTOVER CT	7531 WESTOVER CT	SUNSET AVE	E	\$68,908.00
WESTOVER CT	7619 WESTOVER CT	DEA WAY	N	\$45,436.00
WESTOVER CT	7634 WESTOVER CT	MINNESOTA AVE	S	\$124,818.00
WESTOVER CT	DEA WAY	7531 WESTOVER CT	N	\$87,244.00
WESTOVER CT	MINNESOTA AVE	7635 WESTOVER CT	N	\$228,549.38
WESTOVER CT	SUNSET AVE	7522 WESTOVER CT	W	\$83,192.00

WESTOVER ST

Total Cost for Street: \$85,324.00

Survey Street	Start Street	End Street	Orientation	
WESTOVER ST	ARNOLD AVE	OMALLEY AVE	S	\$35,268.00
WESTOVER ST	OMALLEY AVE	ARNOLD AVE	N	\$50,056.00

WESTPORT CIR

Total Cost for Street: \$311,718.00

Survey Street	Start Street	End Street	Orientation	
WESTPORT CIR	8205 WESTPORT CIR	BRITTANY PARK DR	E	\$59,228.00
WESTPORT CIR	8213 WESTPORT CIR	8205 WESTPORT CIR	N	\$15,812.00
WESTPORT CIR	BRITTANY PARK DR	SIDEWALK END	W	\$141,644.00
WESTPORT CIR	SIDEWALK START	SIDEWALK END	S	\$95,034.00

WESTPORTER DR

Total Cost for Street: \$1,294,210.00

Survey Street	Start Street	End Street	Orientation	
WESTPORTER DR	3924 WESTPORTER DR	TALLYHO DR	W	\$132,389.00
WESTPORTER DR	4107 WESTPORTER DR	TALLYHO DR	E	\$26,617.00
WESTPORTER DR	4112 WESTPORTER DR	PORTWOOD CT	S	\$158,984.00
WESTPORTER DR	4135 WESTPORTER DR	4107 WESTPORTER DR	N	\$42,366.00
WESTPORTER DR	4221 WESTPORTER DR	4135 WESTPORTER DR	N	\$174,147.00
WESTPORTER DR	4229 WESTPORTER DR	WESTPORTER DR	W	\$14,928.00
WESTPORTER DR	HENLEY WAY	LUTHERAN CIR	E	\$27,170.00
WESTPORTER DR	KIEFER BLVD	LILIBET AVE	W	\$162,909.00
WESTPORTER DR	LILIBET AVE	3924 WESTPORTER DR	W	\$83,212.00
WESTPORTER DR	LUTHERAN CIR	LUTHERAN CIR	E	\$176,764.00
WESTPORTER DR	OXWOOD DR	WESTPORTER DR	N	\$26,513.00
WESTPORTER DR	PORTWOOD CT	WOODMOSS CT	S	\$47,200.00
WESTPORTER DR	TALLYHO DR	4112 WESTPORTER DR	W	\$162,752.00
WESTPORTER DR	WESTPORTER DR	4229 WESTPORTER DR	E	\$22,118.00
WESTPORTER DR	WOODMOSS CT	OXWOOD DR	S	\$36,141.00

WESTRAY DR**Total Cost for Street: \$336,223.00**

Survey Street	Start Street	End Street	Orientation	
WESTRAY DR	9211 WENLOCK CT	FITZROY CT	E	\$9,086.00
WESTRAY DR	COLONSAY WAY	WATERMAN RD	S	\$83,416.00
WESTRAY DR	FITZROY CT	MONTEVINA DR	E	\$26,112.00
WESTRAY DR	KEMPSEY WAY	WENLOCK CT	E	\$10,262.00
WESTRAY DR	MONTEVINA DR	COLONSAY WAY	W	\$72,808.00
WESTRAY DR	ROTHBURY WAY	KEMPSEY WAY	NE	\$59,741.00
WESTRAY DR	WATERMAN RD	ROTHBURY WAY	N	\$72,894.00
WESTRAY DR	WENLOCK CT	9211 WENLOCK CT	E	\$1,904.00

WETHERSFIELD DR**Total Cost for Street: \$502,052.00**

Survey Street	Start Street	End Street	Orientation	
WETHERSFIELD DR	10888 WETHERSFIELD DR	PITTSFIELD WAY	W	\$84,032.00
WETHERSFIELD DR	BRAHMIN WAY	NARRAGANSET WAY	N	\$16,108.00
WETHERSFIELD DR	EXCELSIOR RD	PITTSFIELD WAY	S	\$112,072.00
WETHERSFIELD DR	MIDDLEBURY WAY	10888 WETHERSFIELD DR	S	\$115,636.00
WETHERSFIELD DR	MUSTIC WAY	MIDDLEBURY WAY	N	\$19,236.00
WETHERSFIELD DR	NARRAGANSET WAY	MUSTIC WAY	N	\$20,516.00
WETHERSFIELD DR	PINCKNEY WAY	MIDDLEBURY WAY	N	\$20,724.00
WETHERSFIELD DR	PITTSFIELD WAY	PINCKNEY WAY	N	\$113,728.00

WEYAND AVE**Total Cost for Street: \$971,353.13**

Survey Street	Start Street	End Street	Orientation	
WEYAND AVE	8526 WEYAND AVE	FLORIN PERKINS RD	N	\$75,392.00
WEYAND AVE	8546 WEYAND AVE	8546 WEYAND AVE	S	\$10,828.00
WEYAND AVE	8596 WEYAND AVE	8596 WEYAND AVE	S	\$6,642.00
WEYAND AVE	8609 WEYAND AVE	8526 WEYAND AVE	N	\$85,336.00
WEYAND AVE	8630 WEYAND AVE	8630 WEYAND AVE	S	\$12,976.00
WEYAND AVE	FLORIN PERKINS RD	FLORIN PERKINS RD	S	\$780,179.13

WEYBRIDGE WAY**Total Cost for Street: \$255,453.00**

Survey Street	Start Street	End Street	Orientation	
WEYBRIDGE WAY	3958 WEYBRIDGE WAY	KILBRIDGE CT	W	\$31,321.00
WEYBRIDGE WAY	3961 WEYBRIDGE WAY	SANDERSON CT	N	\$16,544.00
WEYBRIDGE WAY	BRIXHAM CT	KINSALE CT	N	\$28,160.00
WEYBRIDGE WAY	CLARION CIR	3958 WEYBRIDGE WAY	S	\$86,704.00
WEYBRIDGE WAY	KINSALE CT	NORTHAM DR	N	\$19,876.00
WEYBRIDGE WAY	NORTHAM DR	CLARION CIR	S	\$19,568.00
WEYBRIDGE WAY	SANDERSON CT	BRIXHAM CT	N	\$25,376.00
WEYBRIDGE WAY	TARMIGAN DR	3961 WEYBRIDGE WAY	E	\$27,904.00

WEYBURN CT**Total Cost for Street: \$92,105.00**

Survey Street	Start Street	End Street	Orientation	
WEYBURN CT	8221 WEYBURN CT	HALBRITE WAY	N	\$40,115.00
WEYBURN CT	HALBRITE WAY	8220 WEYBURN CT	S	\$51,990.00

WHEAT ST**Total Cost for Street: \$157,000.00**

Survey Street	Start Street	End Street	Orientation	
WHEAT ST	PASADENA AVE	ZEPHYR WAY	E	\$102,380.00
WHEAT ST	ZEPHYR WAY	PASADENA AVE	W	\$54,620.00

WHEATFIELD WAY**Total Cost for Street: \$241,445.00**

Survey Street	Start Street	End Street	Orientation	
---------------	--------------	------------	-------------	--

Sacramento County

Access Compliance Survey Report - Sidewalks

Cost Summary

WHEATFIELD WAY	COOLFIELDS WAY	COUNTRY PARK DR	S	\$133,420.00
WHEATFIELD WAY	COUNTRY PARK DR	DYER CT	N	\$34,510.00
WHEATFIELD WAY	DYER CT	COOLFIELDS WAY	N	\$73,515.00

WHEATLAND DR Total Cost for Street: \$426,385.00

Survey Street	Start Street	End Street	Orientation	
WHEATLAND DR	8450 WHEATLAND DR	SPENGLER DR	S	\$179,410.00
WHEATLAND DR	COTTONWOOD LN	SPEARBERRY WAY	N	\$73,380.00
WHEATLAND DR	ELEGANTE WAY	PARKGATE WAY	N	\$18,780.00
WHEATLAND DR	PARKGATE WAY	SPENGLER DR	N	\$20,060.00
WHEATLAND DR	SPEARBERRY WAY	SIDEWALK END	N	\$13,050.00
WHEATLAND DR	SPENGLER DR	8432 WHEATLAND DR	S	\$121,705.00

WHEELMAN CT Total Cost for Street: \$41,246.00

Survey Street	Start Street	End Street	Orientation	
WHEELMAN CT	3750 WHEELMAN CT	FAIRLANDS WAY	S	\$22,226.00
WHEELMAN CT	FAIRLANDS WAY	3750 WHEELMAN CT	N	\$19,020.00

WHIMBRELL CT Total Cost for Street: \$41,865.00

Survey Street	Start Street	End Street	Orientation	
WHIMBRELL CT	4511 WHIMBRELL CT	DOWITCHER WAY	N	\$23,785.00
WHIMBRELL CT	DOWITCHER WAY	4510 WHIMBRELL CT	S	\$18,080.00

WHISPERWILLOW DR Total Cost for Street: \$339,888.00

Survey Street	Start Street	End Street	Orientation	
WHISPERWILLOW DR	7433 WHISPERWILLOW DR	FLEMING AVE	E	\$13,100.00
WHISPERWILLOW DR	7436 WHISPERWILLOW DR	7462 WHISPERWILLOW DR	N	\$10,392.00
WHISPERWILLOW DR	7462 WHISPERWILLOW DR	GLEN RACHAEL CT	W	\$5,060.00
WHISPERWILLOW DR	7477 WHISPERWILLOW DR	7433 WHISPERWILLOW DR	S	\$12,720.00
WHISPERWILLOW DR	FLEMING AVE	7436 WHISPERWILLOW DR	W	\$6,960.00
WHISPERWILLOW DR	GERBER RD	WILLOWWEST CT	W	\$8,460.00
WHISPERWILLOW DR	GLEN RACHAEL CT	WALTER AVE	W	\$12,990.00
WHISPERWILLOW DR	WALTER AVE	WHITEWILLOW DR	W	\$125,990.00
WHISPERWILLOW DR	WATERWILLOW DR	GERBER RD	E	\$10,720.00
WHISPERWILLOW DR	WHITEWILLOW DR	WATERWILLOW DR	W	\$63,356.00
WHISPERWILLOW DR	WILLOW WIND CT	WALTER AVE	E	\$14,840.00
WHISPERWILLOW DR	WILLOWRIVER CT	WINTERWILLOW CT	E	\$20,345.00
WHISPERWILLOW DR	WILLOWWEST CT	WILLOWRIVER CT	E	\$15,290.00
WHISPERWILLOW DR	WINTERWILLOW CT	WILLOW WIND CT	E	\$19,665.00

WHISTLEWOOD CT Total Cost for Street: \$33,580.00

Survey Street	Start Street	End Street	Orientation	
WHISTLEWOOD CT	4701 WHISTLEWOOD CT	WINTER OAK WAY	N	\$16,220.00
WHISTLEWOOD CT	WINTER OAK WAY	4700 WHISTLEWOOD CT	S	\$17,360.00

WHITBY CT Total Cost for Street: \$65,050.00

Survey Street	Start Street	End Street	Orientation	
WHITBY CT	8513 WHITBY CT	HUNTS RUN WAY	S	\$6,310.00
WHITBY CT	HUNTS RUN WAY	SIDEWALK END	S	\$39,500.00
WHITBY CT	SIDEWALK START	8513 WHITBY CT	N	\$19,240.00

WHITE CANYON WAY Total Cost for Street: \$140,669.00

Survey Street	Start Street	End Street	Orientation	
WHITE CANYON WAY	3137 WHITE CANYON WAY	COPPER CANYON WAY	N	\$9,264.00
WHITE CANYON WAY	3209 WHITE CANYON WAY	3137 WHITE CANYON WAY	N	\$24,144.00

Sacramento County

Access Compliance Survey Report - Sidewalks

Cost Summary

WHITE CANYON WAY	COPPER CANYON WAY	DISHERS WAY	S	\$82,841.00
WHITE CANYON WAY	DISHERS WAY	3209 WHITE CANYON WAY	N	\$24,420.00

WHITE CASTLE WAY

Total Cost for Street: \$103,900.00

Survey Street	Start Street	End Street	Orientation	
WHITE CASTLE WAY	BLACK BRANCH CT	CAVENDISH WAY	E	\$37,660.00
WHITE CASTLE WAY	BUCKS HARBOR WAY	BLACK BRANCH CT	E	\$14,840.00
WHITE CASTLE WAY	CAVENDISH WAY	MIDDLESAX WAY	W	\$25,580.00
WHITE CASTLE WAY	MIDDLESAX WAY	BUCKS HARBOR WAY	W	\$25,820.00

WHITE FIR WAY

Total Cost for Street: \$739,487.00

Survey Street	Start Street	End Street	Orientation	
WHITE FIR WAY	5557 WHITE FIR WAY	GARFIELD AVE	N	\$138,268.00
WHITE FIR WAY	5558 WHITE FIR WAY	5608 WHITE FIR WAY	W	\$116,171.00
WHITE FIR WAY	5624 WHITE FIR WAY	GARFIELD AVE	N	\$62,248.00
WHITE FIR WAY	5633 WHITE FIR WAY	5557 WHITE FIR WAY	E	\$207,242.00
WHITE FIR WAY	GARFIELD AVE	5633 WHITE FIR WAY	S	\$109,082.00
WHITE FIR WAY	PINECONE CT	5624 WHITE FIR WAY	W	\$46,380.00
WHITE FIR WAY	SUGAR PINE CT	YELLOW PINE WAY	S	\$26,816.00
WHITE FIR WAY	YELLOW PINE WAY	5558 WHITE FIR WAY	S	\$33,280.00

WHITE GOLD CT

Total Cost for Street: \$25,020.00

Survey Street	Start Street	End Street	Orientation	
WHITE GOLD CT	7946 WHITE GOLD CT	SIERRA GOLD DR	E	\$10,000.00
WHITE GOLD CT	SIERRA GOLD DR	7946 WHITE GOLD CT	W	\$15,020.00

WHITE ROSE CT

Total Cost for Street: \$34,714.00

Survey Street	Start Street	End Street	Orientation	
WHITE ROSE CT	8759 WHITE ROSE CT	SOUTHBREEZE DR	N	\$18,572.00
WHITE ROSE CT	SOUTHBREEZE DR	8762 WHITE ROSE CT	S	\$16,142.00

WHITE SANDS WAY

Total Cost for Street: \$435,436.00

Survey Street	Start Street	End Street	Orientation	
WHITE SANDS WAY	8217 WHITE SANDS WAY	SCOTTSDALE DR	W	\$47,766.00
WHITE SANDS WAY	8224 WHITE SANDS WAY	8284 WHITE SANDS WAY	S	\$126,820.00
WHITE SANDS WAY	8277 WHITE SANDS WAY	8217 WHITE SANDS WAY	N	\$154,348.00
WHITE SANDS WAY	8284 WHITE SANDS WAY	JUDETTE AVE	E	\$49,779.00
WHITE SANDS WAY	JUDETTE AVE	8277 WHITE SANDS WAY	W	\$28,109.00
WHITE SANDS WAY	SCOTTSDALE DR	8224 WHITE SANDS WAY	E	\$28,614.00

WHITE SPRUCE DR

Total Cost for Street: \$189,924.00

Survey Street	Start Street	End Street	Orientation	
WHITE SPRUCE DR	8420 WHITE SPRUCE DR	ANTELOPE NORTH RD	S	\$8,752.00
WHITE SPRUCE DR	8431 WHITE SPRUCE DR	AYSHIRE PL	W	\$12,892.00
WHITE SPRUCE DR	ANTELOPE NORTH RD	8431 WHITE SPRUCE DR	N	\$14,673.00
WHITE SPRUCE DR	AYSHIRE PL	STROUD CT	W	\$21,180.00
WHITE SPRUCE DR	BLUE BEECH CT	RIDGEPOINT DR	W	\$9,429.00
WHITE SPRUCE DR	RIDGEPOINT DR	8420 WHITE SPRUCE DR	E	\$100,383.00
WHITE SPRUCE DR	STROUD CT	BLUE BEECH CT	W	\$22,615.00

WHITECLIFF WAY

Total Cost for Street: \$505,579.00

Survey Street	Start Street	End Street	Orientation	
WHITECLIFF WAY	6201 WHITECLIFF WAY	LONGDALE DR	E	\$25,344.00
WHITECLIFF WAY	BRANDT WAY	FENWICK WAY	E	\$29,448.00
WHITECLIFF WAY	FENWICK WAY	PENWITH WAY	E	\$31,240.00

Sacramento County

Access Compliance Survey Report - Sidewalks

Cost Summary

WHITECLIFF WAY	HARDWICK WAY	BRANDT WAY	E	\$91,408.00
WHITECLIFF WAY	KIRKBY WAY	LONGDALE DR	W	\$101,762.00
WHITECLIFF WAY	LONGDALE DR	6201 WHITECLIFF WAY	W	\$78,416.00
WHITECLIFF WAY	PENWITH WAY	KIRKBY WAY	W	\$147,961.00

WHITEHALL WAY

Total Cost for Street: \$290,630.00

Survey Street	Start Street	End Street	Orientation	
WHITEHALL WAY	AMERICAN RIVER DR	REGENCY CIR	W	\$141,140.00
WHITEHALL WAY	CHANCERY WAY	REGENCY CIR	S	\$78,280.00
WHITEHALL WAY	CRICKET CT	CHANCERY WAY	E	\$25,320.00
WHITEHALL WAY	REGENCY CIR	CRICKET CT	E	\$16,890.00
WHITEHALL WAY	WHITEHALL WAY	AMERICAN RIVER DR	E	\$29,000.00

WHITEHAVEN WAY

Total Cost for Street: \$93,122.00

Survey Street	Start Street	End Street	Orientation	
WHITEHAVEN WAY	8001 VELVET GLEN CT	TYNE FELL CT	S	\$17,864.00
WHITEHAVEN WAY	9325 WHITEHAVEN WAY	VELVET GLEN CT	S	\$9,768.00
WHITEHAVEN WAY	END OF SIDEWALK	GREENOCK WAY	N	\$35,413.00
WHITEHAVEN WAY	GREENOCK WAY	PALMERSON DR	N	\$28,669.00
WHITEHAVEN WAY	PALMERSON DR	9325 WHITEHAVEN WAY	S	\$1,408.00

WHITEHAWK CT

Total Cost for Street: \$128,820.00

Survey Street	Start Street	End Street	Orientation	
WHITEHAWK CT	8538 WHITEHAWK CT	8556 WHITEHAWK CT	E	\$22,796.00
WHITEHAWK CT	8549 WHITEHAWK CT	KENNETH OAK WAY	N	\$26,876.00
WHITEHAWK CT	8556 WHITEHAWK CT	8557 WHITEHAWK CT	W	\$2,412.00
WHITEHAWK CT	8557 WHITEHAWK CT	8549 WHITEHAWK CT	W	\$29,396.00
WHITEHAWK CT	KENNETH OAK WAY	8538 WHITEHAWK CT	S	\$47,340.00

WHITEHEAD ST

Total Cost for Street: \$68,652.00

Survey Street	Start Street	End Street	Orientation	
WHITEHEAD ST	MACREADY AVE	SUPERFORTRESS AVE	W	\$46,984.00
WHITEHEAD ST	NORDEN AVE	MACREADY AVE	W	\$10,632.00
WHITEHEAD ST	SUPERFORTRESS AVE	MACREADY AVE	E	\$11,036.00

WHITETAIL RUN WAY

Total Cost for Street: \$61,714.00

Survey Street	Start Street	End Street	Orientation	
WHITETAIL RUN WAY	5227 WHITETAIL RUN WAY	SCHEIDLER WAY	N	\$23,718.00
WHITETAIL RUN WAY	SCHEIDLER WAY	5227 WHITETAIL RUN WAY	S/N	\$37,996.00

WHITEWATER WAY

Total Cost for Street: \$275,150.00

Survey Street	Start Street	End Street	Orientation	
WHITEWATER WAY	CLEARLAKE WAY	NIAGARA WAY	W	\$17,740.00
WHITEWATER WAY	LINDA RIO DR	HARVEST WAY	W	\$113,200.00
WHITEWATER WAY	NIAGARA WAY	LINDA RIO DR	W	\$45,930.00
WHITEWATER WAY	RIO GRANDE WAY	LINDA RIO DR	E	\$27,780.00
WHITEWATER WAY	ROGUE RIVER DR	STANSBERRY WAY	W	\$28,440.00
WHITEWATER WAY	STANSBERRY WAY	CLEARLAKE WAY	W	\$42,060.00

WHITEWILLOW DR

Total Cost for Street: \$296,259.54

Survey Street	Start Street	End Street	Orientation	
WHITEWILLOW DR	ANDREWSARAH CT	SIDEWALK END	N	\$220,239.54
WHITEWILLOW DR	STOCKTON BLVD	WATERWILLOW DR	S	\$43,190.00
WHITEWILLOW DR	WATERWILLOW DR	WHISPERWILLOW DR	S	\$15,190.00
WHITEWILLOW DR	WHISPERWILLOW DR	ANDREWSARAH CT	N	\$17,640.00

WHITFIELD WAY**Total Cost for Street: \$85,039.00**

Survey Street	Start Street	End Street	Orientation	
WHITFIELD WAY	WHITNEY AVE	5556 WHITFIELD WAY	W	\$85,039.00

WHITLOW WAY**Total Cost for Street: \$23,441.00**

Survey Street	Start Street	End Street	Orientation	
WHITLOW WAY	KEECH CT	SIDEWALK END	W	\$13,904.00
WHITLOW WAY	SIDEWALK START	FLANNERY WAY	E	\$9,537.00

WHITNEY AVE**Total Cost for Street: \$5,395,085.50**

Survey Street	Start Street	End Street	Orientation	
WHITNEY AVE	3410 WHITNEY AVE	WATT AVE	S	\$99,912.00
WHITNEY AVE	3600 WHITNEY AVE	3612 WHITNEY AVE	S	\$31,065.00
WHITNEY AVE	3615 WHITNEY AVE	DOMICH WAY	N	\$25,700.00
WHITNEY AVE	3620 WHITNEY AVE	MONTCLAIRE ST	S	\$30,060.00
WHITNEY AVE	3813 WHITNEY AVE	3809 WHITNEY AVE	N	\$6,444.00
WHITNEY AVE	3924 WHITNEY AVE	3924 WHITNEY AVE	S	\$1,920.00
WHITNEY AVE	3928 WHITNEY AVE	VON BAUER WAY	S	\$19,233.00
WHITNEY AVE	4515 GABILAN WAY	BAUSELL ST	N	\$45,735.00
WHITNEY AVE	4931 WHITNEY AVE	COMSTOCK WAY	N	\$87,516.00
WHITNEY AVE	5033 WHITNEY AVE	WALNUT AVE	S	\$24,240.00
WHITNEY AVE	5334 WHITNEY AVE	5334 WHITNEY AVE	S	\$68,184.00
WHITNEY AVE	5528 WHITNEY AVE	WHITFIELD WAY	S	\$18,896.00
WHITNEY AVE	BAUSELL ST	MORROW ST	N	\$21,980.00
WHITNEY AVE	BECERRA WAY	VON BAUER WAY	S	\$232,768.01
WHITNEY AVE	BRAEBURN ST	CURB RAMP DIVIDES SIDEWALK	S	\$10,552.00
WHITNEY AVE	COMSTOCK WAY	CONDOR CT	N	\$45,020.00
WHITNEY AVE	CONCETTA WAY	GABILAN WAY	S	\$24,405.00
WHITNEY AVE	CONDOR CT	FOSTER WAY	N	\$63,432.00
WHITNEY AVE	CURB RAMP DIVIDES	EASTERN AVE	S	\$53,880.00
WHITNEY AVE	DOMICH WAY	WATT AVE	N	\$147,745.00
WHITNEY AVE	EASTERN AVE	MORROW ST	S	\$64,346.00
WHITNEY AVE	FARID CT	5142 WHITNEY AVE	S	\$250,450.37
WHITNEY AVE	FOSTER WAY	END OF SIDEWALK	S	\$715,602.75
WHITNEY AVE	GABILAN WAY	SOLARI WAY	S	\$51,320.00
WHITNEY AVE	GARFIELD AVE	WHITFIELD WAY	S	\$190,556.68
WHITNEY AVE	GLENOLIVE CT	WOODFORD WAY	N	\$24,416.00
WHITNEY AVE	KIRKLAND WAY	5301 WHITNEY AVE/SIDEWALK	N	\$729,624.65
WHITNEY AVE	MAUREEN DR	MONTCLAIRE ST	S	\$37,587.35
WHITNEY AVE	MISSION AVE	FOSTER WAY	S	\$283,837.46
WHITNEY AVE	MONTCLAIRE ST	DOMICH WAY	N	\$190,590.44
WHITNEY AVE	MORROW ST	CONCETTA WAY	S	\$79,325.00
WHITNEY AVE	MULHOLLAND WAY	RONK WAY	N	\$29,740.00
WHITNEY AVE	NADINE ST	GARFIELD AVE	S	\$666,693.55
WHITNEY AVE	NORRIS AVE	BRAEBURN ST	S	\$61,940.00
WHITNEY AVE	PALESTINE LN	NADINE ST	S	\$228,190.37
WHITNEY AVE	RIDGEWOOD WAY	BECERRA WAY	N	\$39,680.00
WHITNEY AVE	RONK WAY	NORRIS AVE	N	\$40,606.00
WHITNEY AVE	SHAWHAN LN	WALNUT AVE	N	\$24,440.00
WHITNEY AVE	SIDEWALK BEGINS	GABILAN WAY	N	\$7,350.00
WHITNEY AVE	SOLARI WAY	MISSION AVE	S	\$33,760.00
WHITNEY AVE	VON BAUER WAY	NORRIS AVE	S	\$63,832.00

Sacramento County

Access Compliance Survey Report - Sidewalks

Cost Summary

WHITNEY AVE	WALNUT AVE	FARID CT	S	\$327,876.87
WHITNEY AVE	WATT AVE	MAUREEN DR	S	\$113,289.00
WHITNEY AVE	WELCH CT	EASTERN AVE	N	\$24,584.00
WHITNEY AVE	WHITNEY AVE	3800 WHITNEY AVE	S	\$28,748.00
WHITNEY AVE	WOODFORD WAY	RIDGEWOOD WAY	N	\$28,012.00

WHITNOR CT

Total Cost for Street: \$64,316.00

Survey Street	Start Street	End Street	Orientation	
WHITNOR CT	3449 WHITNOR CT	POUNDS AVE	W	\$31,344.00
WHITNOR CT	POUNDS AVE	3449 WHITNOR CT	E	\$32,972.00

WHITSETT DR

Total Cost for Street: \$385,168.00

Survey Street	Start Street	End Street	Orientation	
WHITSETT DR	ALAN DR	FLORAL DR	E	\$102,092.00
WHITSETT DR	DON JULIO BLVD	ALAN DR	NE	\$17,200.00
WHITSETT DR	FLORAL DR	DON JULIO BLVD	W	\$142,372.00
WHITSETT DR	GOTHBERG AVE	FLORAL DR	W	\$63,674.00
WHITSETT DR	MORIAH WAY	GOTHBERG AVE	W	\$47,650.00
WHITSETT DR	SALIDA WAY	GOTHBERG AVE	E	\$12,180.00

WHIZNAN ST

Total Cost for Street: \$266,344.00

Survey Street	Start Street	End Street	Orientation	
WHIZNAN ST	EDISON AVE	RIO TINTO AVE	E	\$121,440.00
WHIZNAN ST	RIO TINTO AVE	EDISON AVE	W	\$144,904.00

WICKFORD WAY

Total Cost for Street: \$14,876.00

Survey Street	Start Street	End Street	Orientation	
WICKFORD WAY	AUBERGINE WAY	IVORYTON WAY	E	\$8,940.00
WICKFORD WAY	IVORYTON WAY	CASTLETON CIR	E	\$5,936.00

WICKLOW ST

Total Cost for Street: \$166,965.00

Survey Street	Start Street	End Street	Orientation	
WICKLOW ST	3600 WICKLOW ST	GEORGIAN AVE	E	\$77,875.00
WICKLOW ST	3601 WICKLOW ST	3601 WICKLOW ST	W	\$11,680.00
WICKLOW ST	GEORGIAN AVE	3601 WICKLOW ST	W	\$77,410.00

WIDENER WAY

Total Cost for Street: \$448,737.00

Survey Street	Start Street	End Street	Orientation	
WIDENER WAY	7316 WIDENER WAY	7320 WIDENER WAY	E	\$3,552.00
WIDENER WAY	7320 WIDENER WAY	HOLWORTHY WAY	E	\$168,049.00
WIDENER WAY	7321 WIDENER WAY	BUTTERBALL WAY	N	\$35,708.00
WIDENER WAY	BUTTERBALL WAY	7316 WIDENER WAY	S	\$38,316.00
WIDENER WAY	HOLWORTHY WAY	7321 WIDENER WAY	W	\$203,112.00

WIDGEON WAY

Total Cost for Street: \$215,956.00

Survey Street	Start Street	End Street	Orientation	
WIDGEON WAY	7519 WIDGEON WAY	KRETH RD	W	\$41,488.00
WIDGEON WAY	7524 WIDGEON WAY	BANNISTER RD	S	\$77,504.00
WIDGEON WAY	BANNISTER RD	7519 WIDGEON WAY	N	\$55,768.00
WIDGEON WAY	KRETH RD	7524 WIDGEON WAY	W	\$41,196.00

WIEDMAN WAY

Total Cost for Street: \$145,716.00

Survey Street	Start Street	End Street	Orientation	
WIEDMAN WAY	BOURBON DR	RYE WAY	W	\$34,400.00
WIEDMAN WAY	NORTHCREST CIR	BOURBON DR	E	\$80,660.00
WIEDMAN WAY	RYE WAY	NORTHCREST CIR	W	\$30,656.00

WIGHTMAN AVE**Total Cost for Street: \$151,236.00**

Survey Street	Start Street	End Street	Orientation	
WIGHTMAN AVE	8240 WIGHTMAN AVE	MCKAY ST	S	\$88,136.00
WIGHTMAN AVE	MCKAY ST	8240 WIGHTMAN AVE	N	\$63,100.00

WIGWAM DR**Total Cost for Street: \$52,632.00**

Survey Street	Start Street	End Street	Orientation	
WIGWAM DR	CRESTSHIRE CIR	FOXFIRE DR	E	\$33,096.00
WIGWAM DR	FOXFIRE DR	CRESTSHIRE CIR	W	\$19,536.00

WILBUR WAY**Total Cost for Street: \$1,562,496.28**

Survey Street	Start Street	End Street	Orientation	
WILBUR WAY	7600 WILBUR WAY	GERBER RD	E	\$14,728.00
WILBUR WAY	7620 WILBUR WAY	7620 WILBUR WAY	W	\$66,552.00
WILBUR WAY	7641 WILBUR WAY	7640 WILBUR WAY	E	\$63,922.50
WILBUR WAY	7728 WILBUR WAY	ELSIE AVE	W	\$195,045.00
WILBUR WAY	CARBIDE CT	7641 WILBUR WAY	E	\$628,134.74
WILBUR WAY	ELSIE AVE	CARBIDE CT	E	\$37,327.50
WILBUR WAY	GERBER RD	7600 WILBUR WAY	W	\$556,786.54

WILD LILAC CIR**Total Cost for Street: \$129,600.00**

Survey Street	Start Street	End Street	Orientation	
WILD LILAC CIR	9304 WILD LILAC CIR	9348 WILD LILAC CIR	SW	\$32,216.00
WILD LILAC CIR	9309 WILD LILAC CIR	WILD LILAC CIR	E	\$14,264.00
WILD LILAC CIR	9348 WILD LILAC CIR	PURPLE SAGE CT	S	\$23,512.00
WILD LILAC CIR	9357 WILD LILAC CIR	9309 WILD LILAC CIR	NE	\$11,152.00
WILD LILAC CIR	ARROYO WILLOW DR	WILD LILAC CIR	N	\$7,356.00
WILD LILAC CIR	WILD LILAC CIR	9304 WILD LILAC CIR	W	\$41,100.00

WILD WAY**Total Cost for Street: \$378,161.00**

Survey Street	Start Street	End Street	Orientation	
WILD WAY	4284 WILD WAY	LOCUST AVE	E	\$26,062.00
WILD WAY	5409 WILD WAY	4284 WILD WAY	N	\$28,455.00
WILD WAY	5412 WILD WAY	5424 WILD WAY	W	\$20,550.00
WILD WAY	5424 WILD WAY	5460 WILD WAY	N	\$56,064.00
WILD WAY	5429 WILD WAY	5409 WILD WAY	E	\$38,252.00
WILD WAY	5460 WILD WAY	5474 WILD WAY	E	\$26,280.00
WILD WAY	5469 WILD WAY	5429 WILD WAY	S	\$69,014.00
WILD WAY	5474 WILD WAY	5412 WILD WAY	S	\$43,160.00
WILD WAY	5485 WILD WAY	5469 WILD WAY	W	\$33,272.00
WILD WAY	5493 WILD WAY	5485 WILD WAY	N	\$17,872.00
WILD WAY	LOCUST AVE	5493 WILD WAY	W	\$19,180.00

WILD YAK CT**Total Cost for Street: \$24,556.00**

Survey Street	Start Street	End Street	Orientation	
WILD YAK CT	7912 WILD YAK CT	GIANT PANDA DR	W	\$12,088.00
WILD YAK CT	GIANT PANDA DR	7911 WILD YAK CT	E	\$12,468.00

WILDHAWK DR**Total Cost for Street: \$120,818.00**

Survey Street	Start Street	End Street	Orientation	
WILDHAWK DR	MAGINNES CT	SIDEWALK END	W	\$13,116.00
WILDHAWK DR	SIDEWALK START	SORENSTAM DR	E	\$82,968.00
WILDHAWK DR	SORENSTAM DR	MAGINNES CT	W	\$24,734.00

WILDHAWK WEST DR**Total Cost for Street: \$515,469.00**

Survey Street	Start Street	End Street	Orientation	
WILDHAWK WEST DR	9862 WILDHAWK WEST DR	WINGED FOOT DR	E	\$14,564.00
WILDHAWK WEST DR	COG HILL WAY	FAZIO DR	S	\$62,216.00
WILDHAWK WEST DR	CROOKED STICK DR	CROOKED STICK DR	N	\$142,353.00
WILDHAWK WEST DR	FAZIO DR	VINEYARD RD	S	\$33,004.00
WILDHAWK WEST DR	PIPING ROCK DR	PRAIRIE DUNES WAY	N	\$23,940.00
WILDHAWK WEST DR	PRAIRIE DUNES WAY	SIDEWALK END	W	\$80,624.00
WILDHAWK WEST DR	VINEYARD RD	CROOKED STICK DR	N	\$21,732.00
WILDHAWK WEST DR	WINGED FOOT DR	COG HILL WAY	E	\$137,036.00

WILDOMAR WAY**Total Cost for Street: \$240,472.00**

Survey Street	Start Street	End Street	Orientation	
WILDOMAR WAY	6200 WILDOMAR WAY	WILSEY WAY	W	\$66,440.00
WILDOMAR WAY	TEMPLETON DR	BRANDON WAY	E	\$123,752.00
WILDOMAR WAY	WILSEY WAY	TEMPLETON DR	W	\$50,280.00

WILDRIDGE DR**Total Cost for Street: \$750,088.00**

Survey Street	Start Street	End Street	Orientation	
WILDRIDGE DR	OAKRIDGE CT	SUNRISE HILLS DR	S	\$48,924.00
WILDRIDGE DR	PRIMROSE DR	OAKRIDGE CT	S	\$30,288.00
WILDRIDGE DR	RIDGEGATE WAY	RIMWOOD DR	S	\$50,268.00
WILDRIDGE DR	RIDGEVALE WAY	SUNRIDGE CT	N	\$31,068.00
WILDRIDGE DR	RIMWOOD DR	RIDGEVALE WAY	S	\$86,348.00
WILDRIDGE DR	SHARIDGE CT	PRIMROSE DR	N	\$35,512.00
WILDRIDGE DR	SUNRIDGE CT	RIMWOOD DR	N	\$23,500.00
WILDRIDGE DR	SUNRISE BLVD	RIDGEGATE WAY	S	\$238,592.00
WILDRIDGE DR	SUNRISE HILLS DR	SUNRISE BLVD	S	\$56,032.00
WILDRIDGE DR	TERRACE OAK CIR	SUNRISE BLVD	N	\$149,556.00

WILDROSE WAY**Total Cost for Street: \$689,380.00**

Survey Street	Start Street	End Street	Orientation	
WILDROSE WAY	3815 WILDROSE WAY	ALDERSON AVE	E	\$60,080.00
WILDROSE WAY	ALDERSON AVE	ROSETTA CIR	W	\$34,040.00
WILDROSE WAY	EBE ST	THORNHILL DR	S	\$241,900.00
WILDROSE WAY	ROSETTA CIR	ROSETTA CIR	W	\$72,060.00
WILDROSE WAY	SMITHFIELD WAY	3815 WILDROSE WAY	N	\$256,200.00
WILDROSE WAY	THORNHILL DR	SMITHFIELD WAY	N	\$25,100.00

WILHAGGIN DR**Total Cost for Street: \$724,911.29**

Survey Street	Start Street	End Street	Orientation	
WILHAGGIN DR	535 WILHAGGIN DR	GROVESNOR CT	W	\$11,470.00
WILHAGGIN DR	AMERICAN RIVER DR	CRONDALL DR	W	\$36,960.00
WILHAGGIN DR	CRONDALL DR	AMERICAN RIVER DR	E	\$39,740.00
WILHAGGIN DR	DUNSTER WAY	SYDLING CT	E	\$95,758.00
WILHAGGIN DR	EXMOOR CIR	EXMOOR CIR	W	\$87,860.00
WILHAGGIN DR	FAIR OAKS BLVD	GROVESNOR CT	W	\$317,843.29
WILHAGGIN DR	GROVESNOR CT	EXMOOR CIR	W	\$29,280.00
WILHAGGIN DR	SYDLING CT	WYCOMBE DR	E	\$31,650.00
WILHAGGIN DR	WYCOMBE DR	FAIR OAKS BLVD	E	\$74,350.00

WILHERT CT**Total Cost for Street: \$113,788.00**

Survey Street	Start Street	End Street	Orientation	
WILHERT CT	8620 WILHERT CT	HARDESTER DR	S	\$53,056.00

Sacramento County

Access Compliance Survey Report - Sidewalks

Cost Summary

WILHERT CT	HARDESTER DR	8620 WILHERT CT	N	\$60,732.00
------------	--------------	-----------------	---	-------------

WILKINS WAY Total Cost for Street: \$666,600.60

Survey Street	Start Street	End Street	Orientation	
WILKINS WAY	3101 WILKINS WAY	KIERNAN DR	W	\$17,100.00
WILKINS WAY	KIERNAN DR	3100 WILKINS WAY	E	\$332,635.23
WILKINS WAY	STANLEY AVE	WILKINS WAY	W	\$306,917.37
WILKINS WAY	WILKINS WAY	STANLEY AVE	E	\$9,948.00

WILL ROGERS DR Total Cost for Street: \$379,080.00

Survey Street	Start Street	End Street	Orientation	
WILL ROGERS DR	6808 WILL ROGERS DR	PAPAYA DR	S	\$41,212.00
WILL ROGERS DR	DEWEY DR	6808 WILL ROGERS DR	S	\$153,020.00
WILL ROGERS DR	HILLHURST DR	HILLRIDGE WAY	N	\$114,684.00
WILL ROGERS DR	HILLRIDGE WAY	DEWEY DR	N	\$19,904.00
WILL ROGERS DR	PAPAYA DR	HILLHURST DR	N	\$50,260.00

WILLETT CT Total Cost for Street: \$105,356.00

Survey Street	Start Street	End Street	Orientation	
WILLETT CT	WATT AVE	WILLETT CT	N	\$51,100.00
WILLETT CT	WILLETT CT	WATT AVE	S	\$54,256.00

WILLEY WAY Total Cost for Street: \$167,412.00

Survey Street	Start Street	End Street	Orientation	
WILLEY WAY	4627 PLANTATION DR	7133 WILLEY WAY	E	\$10,797.00
WILLEY WAY	7133 WILLEY WAY	LADERA WAY	N	\$28,136.00
WILLEY WAY	7134 WILLEY WAY	7146 WILLEY WAY	W	\$9,860.00
WILLEY WAY	LADERA WAY	7134 WILLEY WAY	S	\$65,145.00
WILLEY WAY	PLANTATION DR	4627 PLANTATION DR	N	\$19,510.00
WILLEY WAY	STOLLWOOD DR	LADERA WAY	S	\$33,964.00

WILLIAMETTE WAY Total Cost for Street: \$384,480.00

Survey Street	Start Street	End Street	Orientation	
WILLIAMETTE WAY	9445 WILLIAMETTE WAY	TILLAMOOK WAY	N	\$127,520.00
WILLIAMETTE WAY	9448 WILLIAMETTE WAY	MIRANDY DR	E	\$36,060.00
WILLIAMETTE WAY	MIRANDY DR	9445 WILLIAMETTE WAY	W	\$33,380.00
WILLIAMETTE WAY	TILLAMOOK WAY	9448 WILLIAMETTE WAY	S	\$187,520.00

WILLIAMSBOURGH DR Total Cost for Street: \$236,820.00

Survey Street	Start Street	End Street	Orientation	
WILLIAMSBOURGH DR	BOWLING DR	FRANKLIN BLVD	N	\$117,510.00
WILLIAMSBOURGH DR	FRANKLIN BLVD	LINCOLNSHIRE DR	S	\$47,080.00
WILLIAMSBOURGH DR	LINCOLNSHIRE DR	BOWLING DR	S	\$72,230.00

WILLIAMSON CT Total Cost for Street: \$201,960.00

Survey Street	Start Street	End Street	Orientation	
WILLIAMSON CT	9061 WILLIAMSON CT	THORNHILL DR	N	\$86,480.00
WILLIAMSON CT	THORNHILL DR	9061 WILLIAMSON CT	S	\$115,480.00

WILLINGS WAY Total Cost for Street: \$436,972.00

Survey Street	Start Street	End Street	Orientation	
WILLINGS WAY	8512 WILLINGS WAY	WILLINGS WAY	S	\$125,624.00
WILLINGS WAY	8573 WILLINGS WAY	WILLINGS WAY	N	\$147,752.00
WILLINGS WAY	EMPEROR DR	8573 WILLINGS WAY	E	\$48,848.00
WILLINGS WAY	OAK VIEW LN	8512 WILLINGS WAY	W	\$42,640.00
WILLINGS WAY	WILLINGS WAY	EMPEROR DR	W	\$72,108.00

WILLIS AVE**Total Cost for Street: \$282,480.00**

Survey Street	Start Street	End Street	Orientation	
WILLIS AVE	MAGDELINA ST	W. 4TH ST	N	\$140,332.00
WILLIS AVE	W 4TH ST	MAGDELINA ST	S	\$142,148.00

WILLOW BEND PL**Total Cost for Street: \$149,040.00**

Survey Street	Start Street	End Street	Orientation	
WILLOW BEND PL	3751 WILLOW BEND PL	NORTHAM DR	N	\$60,500.00
WILLOW BEND PL	3762 WILLOW BEND PL	3755 WILLOW BEND PL	N	\$14,530.00
WILLOW BEND PL	NORTHAM DR	3758 WILLOW BEND PL	S	\$74,010.00

WILLOW GROVE WAY**Total Cost for Street: \$599,890.00**

Survey Street	Start Street	End Street	Orientation	
WILLOW GROVE WAY	8521 WILLOW GROVE WAY	COTTONWOOD LN	N	\$39,660.00
WILLOW GROVE WAY	8529 WILLOW GROVE WAY	BIRCH HOLLOW WAY	E	\$35,240.00
WILLOW GROVE WAY	8565 WILLOW GROVE WAY	SQUIREWOOD CT	N	\$41,120.00
WILLOW GROVE WAY	8595 WILLOW GROVE WAY	8565 WILLOW GROVE WAY	W	\$77,800.00
WILLOW GROVE WAY	8600 WILLOW GROVE WAY	8656 WILLOW GROVE WAY	N	\$90,350.00
WILLOW GROVE WAY	8645 WILLOW GROVE WAY	HEATHER HOLLOW CT	S	\$56,665.00
WILLOW GROVE WAY	8656 WILLOW GROVE WAY	BIRCH HOLLOW WAY	W	\$3,980.00
WILLOW GROVE WAY	8665 WILLOW GROVE WAY	8645 WILLOW GROVE WAY	E	\$18,610.00
WILLOW GROVE WAY	ALDER CREST CT	8600 WILLOW GROVE WAY	E	\$39,525.00
WILLOW GROVE WAY	BIRCH HOLLOW WAY	8521 WILLOW GROVE WAY	W	\$22,320.00
WILLOW GROVE WAY	COTTONWOOD LN	POINT LOMA WAY	S	\$59,090.00
WILLOW GROVE WAY	HEATHER HOLLOW CT	8595 WILLOW GROVE WAY	S	\$22,160.00
WILLOW GROVE WAY	POINT LOMA WAY	ALDER CREST CT	S	\$67,450.00
WILLOW GROVE WAY	SQUIREWOOD CT	8529 WILLOW GROVE WAY	N	\$25,920.00

WILLOW PARK CT**Total Cost for Street: \$102,126.00**

Survey Street	Start Street	End Street	Orientation	
WILLOW PARK CT	5201 WILLOW PARK CT	5229 WILLOW PARK CT	S	\$19,322.00
WILLOW PARK CT	GUNN RD	5201 WILLOW PARK CT	N	\$82,804.00

WILLOW ROCK WAY**Total Cost for Street: \$293,790.00**

Survey Street	Start Street	End Street	Orientation	
WILLOW ROCK WAY	4910 WILLOW ROCK WAY	4934 WILLOW ROCK WAY	W	\$35,497.00
WILLOW ROCK WAY	4915 WILLOW ROCK WAY	COLLEGE OAK DR	N	\$31,260.00
WILLOW ROCK WAY	4927 WILLOW ROCK WAY	4915 WILLOW ROCK WAY	E	\$31,174.00
WILLOW ROCK WAY	4934 WILLOW ROCK WAY	5000 WILLOW ROCK WAY	S	\$43,227.00
WILLOW ROCK WAY	5000 WILLOW ROCK WAY	KOHLER RD	S	\$46,840.00
WILLOW ROCK WAY	5001 WILLOW ROCK WAY	BAGLEY CT	N	\$16,724.00
WILLOW ROCK WAY	BAGLEY CT	4927 WILLOW ROCK WAY	N	\$18,252.00
WILLOW ROCK WAY	COLLEGE OAK DR	4910 WILLOW ROCK WAY	S	\$28,818.00
WILLOW ROCK WAY	KOHLER RD	5001 WILLOW ROCK WAY	N	\$41,998.00

WILLOW VISTA CT**Total Cost for Street: \$23,664.00**

Survey Street	Start Street	End Street	Orientation	
WILLOW VISTA CT	8613 WILLOW VISTA CT	REDWATER DR	W	\$15,084.00
WILLOW VISTA CT	REDWATER DR	8613 WILLOW VISTA CT	E	\$8,580.00

WILLOW WIND CT**Total Cost for Street: \$188,320.00**

Survey Street	Start Street	End Street	Orientation	
WILLOW WIND CT	7238 WILLOW WIND CT	WHISPERWILLOW DR	N	\$92,260.00
WILLOW WIND CT	WHISPERWILLOW DR	7236 WILLOW WIND CT	S	\$96,060.00

WILLOWBANK WAY**Total Cost for Street: \$281,289.00**

Survey Street	Start Street	End Street	Orientation	
WILLOWBANK WAY	7217 WILLOWBANK WAY	7224 WILLOWBANK WAY	W	\$23,404.00
WILLOWBANK WAY	7224 WILLOWBANK WAY	7236 WILLOWBANK WAY	W	\$32,944.00
WILLOWBANK WAY	7236 WILLOWBANK WAY	DELL RD	S	\$96,592.00
WILLOWBANK WAY	7245 WILLOWBANK WAY	7217 WILLOWBANK WAY	E	\$58,960.00
WILLOWBANK WAY	DELL RD	7245 WILLOWBANK WAY	N	\$69,389.00

WILLOWBROOK DR**Total Cost for Street: \$738,345.00**

Survey Street	Start Street	End Street	Orientation	
WILLOWBROOK DR	4843 WILLOWBROOK DR	BRETT DR	W	\$102,408.00
WILLOWBROOK DR	4864 WILLOWBROOK DR	ROBERT FROST WAY	E	\$96,080.00
WILLOWBROOK DR	BRETT DR	GREEN GLEN WAY	NW	\$195,556.00
WILLOWBROOK DR	GREEN GLEN WAY	MEGHAN WAY	NW	\$30,480.00
WILLOWBROOK DR	MEGHAN WAY	WALERGA RD	N	\$43,504.00
WILLOWBROOK DR	ROBERT FROST WAY	4843 WILLOWBROOK DR	W	\$145,716.00
WILLOWBROOK DR	WALERGA RD	BRETT DR	S	\$124,601.00

WILLOWCREST WAY**Total Cost for Street: \$86,708.00**

Survey Street	Start Street	End Street	Orientation	
WILLOWCREST WAY	7825 WILLOWCREST WAY	RIMWOOD DR	S	\$26,000.00
WILLOWCREST WAY	7904 WILLOWCREST WAY	RIMWOOD DR	N	\$25,100.00
WILLOWCREST WAY	RIMWOOD DR	7901 WILLOWCREST WAY	S	\$35,608.00

WILLOWMONT CIR**Total Cost for Street: \$146,218.00**

Survey Street	Start Street	End Street	Orientation	
WILLOWMONT CIR	6106 WILLOWMONT CIR	6114 WILLOWMONT CIR	NE	\$23,456.00
WILLOWMONT CIR	6114 WILLOWMONT CIR	6125 WILLOWMONT CIR	N	\$23,952.00
WILLOWMONT CIR	6125 WILLOWMONT CIR	OAKHOLLOW DR	SW	\$69,918.00
WILLOWMONT CIR	OAKHOLLOW DR	6106 WILLOWMONT CIR	NE	\$28,892.00

WILLOWRIDGE CT**Total Cost for Street: \$87,148.00**

Survey Street	Start Street	End Street	Orientation	
WILLOWRIDGE CT	7918 WILLOWRIDGE CT	SUNRISE HILLS DR	N	\$42,784.00
WILLOWRIDGE CT	SUNRISE HILLS DR	7918 WILLOWRIDGE CT	S	\$44,364.00

WILLOWRIVER CT**Total Cost for Street: \$127,200.00**

Survey Street	Start Street	End Street	Orientation	
WILLOWRIVER CT	7228 WILLOWRIVER CT	WHISPERWILLOW DR	N	\$64,700.00
WILLOWRIVER CT	WHISPERWILLOW DR	7228 WILLOWRIVER CT	S	\$62,500.00

WILLOWTREE CT**Total Cost for Street: \$88,236.00**

Survey Street	Start Street	End Street	Orientation	
WILLOWTREE CT	5001 WILLOWTREE CT	5025 WILLOWTREE CT	N	\$21,540.00
WILLOWTREE CT	5016 WILLOWTREE CT	5001 WILLOWTREE CT	S	\$27,940.00
WILLOWTREE CT	5025 WILLOWTREE CT	TELESCO WAY	E	\$21,656.00
WILLOWTREE CT	TELESCO WAY	5016 WILLOWTREE CT	W	\$17,100.00

WILLOWVIEW CT**Total Cost for Street: \$153,880.00**

Survey Street	Start Street	End Street	Orientation	
WILLOWVIEW CT	7509 WILLOWVIEW CT	FAIR OAKS BLVD	W	\$24,476.00
WILLOWVIEW CT	7516 WILLOWVIEW CT	7530 WILLOWVIEW CT	S	\$47,352.00
WILLOWVIEW CT	7530 WILLOWVIEW CT	7509 WILLOWVIEW CT	N	\$62,328.00
WILLOWVIEW CT	FAIR OAKS BLVD	7516 WILLOWVIEW CT	E	\$19,724.00

WILLOWWARD CIR**Total Cost for Street: \$139,900.00**

Survey Street	Start Street	End Street	Orientation	
WILLOWWARD CIR	4612 WILLOWWARD CIR	4632 WILLOWWARD CIR	N	\$38,044.00
WILLOWWARD CIR	4619 WILLOWWARD CIR	6084 SPRINGHAVEN CIR	NW	\$26,592.00
WILLOWWARD CIR	4632 WILLOWWARD CIR	4619 WILLOWWARD CIR	S	\$41,568.00
WILLOWWARD CIR	SPRINGHAVEN CIR	4612 WILLOWWARD CIR	SW	\$33,696.00

WILLOWWEST CT**Total Cost for Street: \$105,190.00**

Survey Street	Start Street	End Street	Orientation	
WILLOWWEST CT	7224 WILLOWWEST CT	WHISPERWILLOW DR	N	\$53,870.00
WILLOWWEST CT	WHISPERWILLOW DR	7224 WILLOWWEST CT	S	\$51,320.00

WILLYS CT**Total Cost for Street: \$88,998.00**

Survey Street	Start Street	End Street	Orientation	
WILLYS CT	8000 WILLYS CT	VINTAGE PARK DR	W	\$36,216.00
WILLYS CT	VINTAGE PARK DR	8001 WILLYS CT	E	\$52,782.00

WILMER ST**Total Cost for Street: \$157,208.00**

Survey Street	Start Street	End Street	Orientation	
WILMER ST	MORAGA DR	WOODWORTH AVE	W	\$71,560.00
WILMER ST	WOODWORTH AVE	MORAGA DR	E	\$85,648.00

WILSEY WAY**Total Cost for Street: \$183,340.00**

Survey Street	Start Street	End Street	Orientation	
WILSEY WAY	EDGERLY WAY	WILDOMAR WAY	S	\$65,220.00
WILSEY WAY	MARWICK WAY	EDGERLY WAY	S	\$27,920.00
WILSEY WAY	WILDOMAR WAY	MARWICK WAY	N	\$90,200.00

WIMBLEDON CT**Total Cost for Street: \$54,340.00**

Survey Street	Start Street	End Street	Orientation	
WIMBLEDON CT	813 WIMBLEDON CT	PICCADILLY CIR	N	\$23,080.00
WIMBLEDON CT	PICCADILLY CIR	813 WIMBLEDON CT	S	\$31,260.00

WIND FLOWER WAY**Total Cost for Street: \$47,912.00**

Survey Street	Start Street	End Street	Orientation	
WIND FLOWER WAY	CHERIMOYA CT	GIBSON VIEW WAY	E	\$11,816.00
WIND FLOWER WAY	GIBSON VIEW WAY	ORCHID TREE WAY	W	\$21,412.00
WIND FLOWER WAY	SILK TREE WAY	CHERIMOYA CT	E	\$14,684.00

WINDCOVE CT**Total Cost for Street: \$18,380.00**

Survey Street	Start Street	End Street	Orientation	
WINDCOVE CT	9040 WINDCOVE CT	DAUNTLESS WAY	S	\$3,000.00
WINDCOVE CT	DAUNTLESS WAY	9040 WINDCOVE CT	N	\$15,380.00

WINDFORD WAY**Total Cost for Street: \$264,859.00**

Survey Street	Start Street	End Street	Orientation	
WINDFORD WAY	CALLEYSTONE WAY	PIPER GLEN WAY	E	\$22,831.00
WINDFORD WAY	CROWN RIDGE CT	CALLEYSTONE WAY	W	\$20,701.00
WINDFORD WAY	ELGIN HILLS WAY	END OF SIDEWALK	E	\$11,145.00
WINDFORD WAY	END OF SIDEWALK	PALMERSON DR	W	\$80,745.00
WINDFORD WAY	PALMERSON DR	CROWN RIDGE CT	W	\$69,083.00
WINDFORD WAY	PIPER GLEN WAY	PALMERSON DR	E	\$60,354.00

WINDGATE WAY**Total Cost for Street: \$79,255.00**

Survey Street	Start Street	End Street	Orientation	
WINDGATE WAY	7960 WINDGATE WAY	7976 WINDGATE WAY	W	\$19,740.00

Sacramento County

Access Compliance Survey Report - Sidewalks

Cost Summary

WINDGATE WAY	RANGEVIEW RD	7961 WINDGATE WAY	E	\$42,605.00
WINDGATE WAY	ROSEVIEW WAY	RANGEVIEW LN	W	\$16,910.00

WINDING OAK DR

Total Cost for Street: \$1,281,780.38

Survey Street	Start Street	End Street	Orientation	
WINDING OAK DR	9010 WINDING OAK DR	VISTA DOME CT	N	\$42,024.00
WINDING OAK DR	9193 WINDING OAK DR	LONG CANYON DR	N	\$87,272.00
WINDING OAK DR	GREAT DOME CT	WINDSOCK AVE	W	\$90,272.00
WINDING OAK DR	LONG CANYON DR	WINDING OAK DR	N	\$83,348.00
WINDING OAK DR	MADISON AVE	9010 WINDING OAK DR	W	\$18,376.00
WINDING OAK DR	MAIN AVE	YARROW CT	N	\$133,680.00
WINDING OAK DR	OUTPOST CT	9308 WINDING OAK DR	SW	\$91,092.00
WINDING OAK DR	SADDLE RIDGE WAY	OUTPOST CT	SW	\$32,600.00
WINDING OAK DR	SMOKEWOOD CT	LONG CANYON DR	S	\$93,008.00
WINDING OAK DR	VISTA DEL ORO WAY	VISTA DEL ORO WAY	SW	\$170,568.00
WINDING OAK DR	VISTA DOME CT	GREAT DOME CT	W	\$71,970.00
WINDING OAK DR	WINDING OAK DR	SMOKEWOOD CT	E	\$278,736.38
WINDING OAK DR	WINDSOCK AVE	VISTA DEL ORO WAY	SW	\$25,546.00
WINDING OAK DR	YARROW CT	OAK SHADE WAY	NE	\$63,288.00

WINDING WAY

Total Cost for Street: \$12,253,031.64

Survey Street	Start Street	End Street	Orientation	
WINDING WAY	4255 WINDING WAY	AUBURN BLVD	N	\$115,608.00
WINDING WAY	4436 WINDING WAY	4456 WINDING WAY	W/E	\$65,220.00
WINDING WAY	4456 WINDING WAY	ELVA WAY	S	\$14,080.00
WINDING WAY	7451 WINDING WAY	SAN JUAN AVE	N	\$147,558.00
WINDING WAY	8725 WINDING WAY	HALE RANCH LN	S	\$10,776.00
WINDING WAY	8781 WINDING WAY	HALE RANCH LN	N	\$51,060.00
WINDING WAY	ALSACE CT	7676 WINDING WAY	S	\$14,372.00
WINDING WAY	AUBURN BLVD	4144 WINDING WAY	SW	\$30,756.00
WINDING WAY	BANNISTER RD	STENCAR DR	S	\$350,961.94
WINDING WAY	BARRETT RD	CHARLESTON DR	S	\$684,944.46
WINDING WAY	BELA WAY	END OF SIDEWALK	S	\$144,088.16
WINDING WAY	BELLUE ST	JAN DR	N	\$83,264.00
WINDING WAY	BOXER WAY	JAN DR	S	\$114,000.00
WINDING WAY	CAMERON RANCH DR	END OF SIDEWALK	N	\$39,685.00
WINDING WAY	CARNEGIE WAY	TRUCK BLOCKING SIDEWALK	S	\$12,838.00
WINDING WAY	CAVALLO REAL WAY	LONGHORN ST	S	\$26,813.00
WINDING WAY	CHARLESTON DR	RUSTIC RD	S	\$742,484.95
WINDING WAY	CRESTVIEW DR	RAMPART DR	N	\$35,280.00
WINDING WAY	DEWEY DR	MEYER WAY	N	\$324,707.61
WINDING WAY	DEWEY ORCHARD CT	DEWEY DR	N	\$137,028.00
WINDING WAY	ELVA WAY	CARNEGIE WAY	S	\$25,052.00
WINDING WAY	END OF SIDEWALK	GLOVER WAY	S	\$118,955.00
WINDING WAY	ENTRANCE ST	OLD WINDING WAY	W	\$39,354.00
WINDING WAY	FAIR OAKS BLVD	OLD WINDING WAY	E	\$38,115.00
WINDING WAY	GARFIELD AVE	SHAFTESBURY CT	W/N	\$188,416.57
WINDING WAY	GLOVER WAY	END OF SIDEWALK	S	\$207,728.03
WINDING WAY	HACKBERRY LN	MANZANITA AVE	S	\$500,692.62
WINDING WAY	HALE RANCH LN	KENTWOOD LN	S	\$99,844.00
WINDING WAY	HAZEL AVE	N WINDING WAY	N	\$75,896.00
WINDING WAY	ISABELLA AVE SAN JUAN	ISABELLA AVE	N	\$154,997.15

Sacramento County

Access Compliance Survey Report - Sidewalks

Cost Summary

WINDING WAY	JAN DR	BARRETT RD	S	\$402,580.00
WINDING WAY	JOHNSON DR	WINDING WAY	N	\$623,747.64
WINDING WAY	KENTWOOD LN	HAZEL AVE	S	\$131,100.00
WINDING WAY	LONGHORN ST	BELA WAY	S	\$36,784.00
WINDING WAY	LUE LN	HACKBERRY LN	N	\$180,743.58
WINDING WAY	MACEY DR	SIDEWALK ENDS	N	\$470,267.63
WINDING WAY	MANZANITA AVE	RAMPART DR	S	\$563,062.88
WINDING WAY	MARTSMITH WAY	ILLINOIS AVE	N	\$154,548.58
WINDING WAY	MEYER WAY	WINDING WAY	N	\$116,992.22
WINDING WAY	N WINDING WAY	MARTSMITH WAY	N	\$117,243.21
WINDING WAY	OLIVEGATE DR	SAN JUAN AVE	S	\$101,772.00
WINDING WAY	PASADENA AVE	SIDEWALK ENDS	S	\$105,852.00
WINDING WAY	PAXTON CT	BELLUE ST	N	\$35,504.00
WINDING WAY	RAMPART DR	BOXER WAY	S	\$315,990.00
WINDING WAY	RUSTIC RD	STOLLWOOD DR	S	\$1,449,849.63
WINDING WAY	SAN JUAN AVE	WINDING WAY	S	\$642,598.96
WINDING WAY	SHAFTESBURY CT	CAMERON RANCH DR	N	\$79,774.00
WINDING WAY	SIDEWALK BEGINS	4436 WINDING WAY	S	\$19,395.00
WINDING WAY	SOLANO WAY	OLIVEGATE DR	S	\$259,822.98
WINDING WAY	STENCAR DR	ALSACE CT	S	\$63,052.00
WINDING WAY	STOLLWOOD DR	WINDING WAY	S	\$542,826.13
WINDING WAY	SUNRISE BLVD	ENTRANCE ST	S	\$216,173.02
WINDING WAY	TRUCK BLOCKING	PASADENA AVE	S	\$6,908.00
WINDING WAY	WENDOVER CT	SUNRISE BLVD	N	\$35,892.00
WINDING WAY	WINDING BLUFF LN	MACEY DR	S	\$668,222.69
WINDING WAY	WINDING WAY	SUNRISE BLVD	S	\$201,616.00
WINDING WAY	WINDMILL WAY	MANZANITA AVE	S	\$116,138.00

WINDMILL OAKS PL

Total Cost for Street: \$62,000.00

Survey Street	Start Street	End Street	Orientation	
WINDMILL OAKS PL	8210 WINDMILL OAKS PL	CARRIAGE OAKS WAY	E	\$25,775.00
WINDMILL OAKS PL	CARRIAGE OAKS WAY	8210 WINDMILL OAKS PL	W	\$36,225.00

WINDMILL WAY

Total Cost for Street: \$320,022.00

Survey Street	Start Street	End Street	Orientation	
WINDMILL WAY	END OF SIDEWALK	MANZANITA AVE	S	\$141,096.00
WINDMILL WAY	MANZANITA AVE	WINDING WAY	N	\$178,926.00

WINDORAH WAY

Total Cost for Street: \$93,060.00

Survey Street	Start Street	End Street	Orientation	
WINDORAH WAY	6210 WINDORAH WAY	HEATHER CROSS WAY	E	\$20,060.00
WINDORAH WAY	CLOUDCROFT WAY	6210 WINDORAH WAY	W	\$46,736.00
WINDORAH WAY	HEATHER CROSS WAY	CLOUDCROFT WAY	E	\$26,264.00

WINDROSE PL

Total Cost for Street: \$52,276.00

Survey Street	Start Street	End Street	Orientation	
WINDROSE PL	3917 WINDROSE PL	STORY RIDGE WAY	N	\$28,848.00
WINDROSE PL	3921 WINDROSE PL	3917 WINDROSE PL	N	\$848.00
WINDROSE PL	STORY RIDGE WAY	3921 WINDROSE PL	S	\$22,580.00

WINDSOCK AVE

Total Cost for Street: \$237,582.11

Survey Street	Start Street	End Street	Orientation	
WINDSOCK AVE	9075 WINDSOCK AVE	VOUGHT DR	N	\$21,140.00
WINDSOCK AVE	AILERON CT	FILBERT AVE	S	\$21,592.00

Sacramento County

Access Compliance Survey Report - Sidewalks

Cost Summary

WINDSOCK AVE	FILBERT AVE	WINDING OAK DR	S	\$15,604.00
WINDSOCK AVE	WINDING OAK DR	VOUGHT DR	N	\$179,246.11

WINDSONG CT Total Cost for Street: \$42,800.00

Survey Street	Start Street	End Street	Orientation	
WINDSONG CT	9109 WINDSONG CT	THORNHILL DR	N	\$22,880.00
WINDSONG CT	THORNHILL DR	9109 WINDSONG CT	S	\$19,920.00

WINDSOR DR Total Cost for Street: \$17,196.00

Survey Street	Start Street	End Street	Orientation	
WINDSOR DR	ARDENRIDGE DR	BRISTOL RD	E	\$8,172.00
WINDSOR DR	BRISTOL RD	3233 WINDSOR DR	N	\$9,024.00

WINDSTREAM WAY Total Cost for Street: \$36,690.00

Survey Street	Start Street	End Street	Orientation	
WINDSTREAM WAY	SUMMER SUNSET DR	UNION CREEK WAY	E	\$27,070.00
WINDSTREAM WAY	UNION CREEK WAY	SUMMER SUNSET DR	W	\$9,620.00

WINDY WAY Total Cost for Street: \$148,440.00

Survey Street	Start Street	End Street	Orientation	
WINDY WAY	BRAMBLE TRAIL WAY	THUNDER WAY	E	\$74,940.00
WINDY WAY	THUNDER WAY	BRAMBLE TRAIL WAY	W	\$73,500.00

WINEBERRY WAY Total Cost for Street: \$25,752.00

Survey Street	Start Street	End Street	Orientation	
WINEBERRY WAY	9442 WINEBERRY WAY	ORVIETO CT	E	\$4,980.00
WINEBERRY WAY	9443 WINEBERRY WAY	TAWNY PORT WAY	N	\$5,344.00
WINEBERRY WAY	ORVIETO CT	VINTAGE PORT WAY	E	\$2,880.00
WINEBERRY WAY	TAWNY PORT WAY	9442 WINEBERRY WAY	S	\$6,532.00
WINEBERRY WAY	VINTAGE PORT WAY	9443 WINEBERRY WAY	W	\$6,016.00

WINFIN WAY Total Cost for Street: \$124,624.00

Survey Street	Start Street	End Street	Orientation	
WINFIN WAY	BOWMAN OAKS WAY	END OF STREET	E	\$64,400.00
WINFIN WAY	END OF STREET	BOWMAN OAKS WAY	W	\$60,224.00

WINGATE DR Total Cost for Street: \$478,798.00

Survey Street	Start Street	End Street	Orientation	
WINGATE DR	BALLARD DR	ENGLE RD	W	\$144,638.00
WINGATE DR	ENGLE RD	KIMBERLY WAY	E	\$54,064.00
WINGATE DR	GIBBONS DR	BALLARD DR	W	\$109,184.00
WINGATE DR	KIMBERLY WAY	GIBBONS DR	E	\$170,912.00

WINGED FOOT DR Total Cost for Street: \$491,487.00

Survey Street	Start Street	End Street	Orientation	
WINGED FOOT DR	DESERT DUNES CT	SHOAL CREEK CT	S	\$28,456.00
WINGED FOOT DR	DOUBLE EAGLE WAY	DESERT DUNES CT	S	\$44,286.00
WINGED FOOT DR	PINE BARRENS WAY	DOUBLE EAGLE WAY	S	\$97,469.00
WINGED FOOT DR	QUAKER RIDGE WAY	QUAKER RIDGE WAY	N	\$68,286.00
WINGED FOOT DR	SHOAL CREEK CT	VINEYARD RD	S	\$13,916.00
WINGED FOOT DR	VALDERAMA WAY	PINE BARRENS WAY	S	\$51,316.00
WINGED FOOT DR	VINEYARD RD	WYATT RANCH WAY	N	\$11,868.00
WINGED FOOT DR	WILDHAWK WEST DR	VALDERAMA WAY	S	\$21,884.00
WINGED FOOT DR	WYATT RANCH WAY	WYATT RANCH WAY	N	\$154,006.00

WINGS WAY**Total Cost for Street: \$187,068.00**

Survey Street	Start Street	End Street	Orientation	
WINGS WAY	FIELD ST	ROCKWELL RD	S	\$15,432.00
WINGS WAY	POPLAR BLVD	3621 WINGS WAY	N	\$63,303.00
WINGS WAY	ROCKWELL RD	POPLAR BLVD	S	\$108,333.00

WINGSPAN DR**Total Cost for Street: \$107,856.00**

Survey Street	Start Street	End Street	Orientation	
WINGSPAN DR	CRANE HAWK WAY	VINEYARD RD	S	\$8,396.00
WINGSPAN DR	FEATHERS NEST WAY	RED TAIL HAWK WAY	NW	\$15,872.00
WINGSPAN DR	HARRIS HAWK WAY	PRAIRIE HAWK WAY	NE	\$11,600.00
WINGSPAN DR	PRAIRIE HAWK WAY	FEATHERS NEST WAY	NE	\$3,620.00
WINGSPAN DR	RED TAIL HAWK WAY	WILDHAWK WEST DR	N	\$2,472.00
WINGSPAN DR	VINEYARD RD	CRANE HAWK WAY	N	\$4,208.00
WINGSPAN DR	WILDHAWK WEST DR	WINGSPAN DR	SW	\$46,468.00
WINGSPAN DR	WINGSPAN DR	CRANE HAWK WAY	SE	\$15,220.00

WINGTIP CT**Total Cost for Street: \$53,740.00**

Survey Street	Start Street	End Street	Orientation	
WINGTIP CT	9035 WINGTIP CT	RUNWAY DR	N	\$22,800.00
WINGTIP CT	RUNWAY DR	9035 WINGTIP CT	S	\$30,940.00

WINJE DR**Total Cost for Street: \$922,144.00**

Survey Street	Start Street	End Street	Orientation	
WINJE DR	4219 WINJE DR	MEZGER WAY	N	\$45,320.00
WINJE DR	4220 WINJE DR	MARVEL CT	W	\$24,446.00
WINJE DR	4329 WINJE DR	4413 WINJE DR	E	\$30,632.00
WINJE DR	4332 WINJE DR	ORPHEUM WAY	S	\$68,242.00
WINJE DR	4404 WINJE DR	4332 WINJE DR	W	\$52,428.00
WINJE DR	4413 WINJE DR	MEZGER WAY	S	\$102,972.00
WINJE DR	4420 MARVEL CT	WINJE DR	W	\$10,120.00
WINJE DR	COTTAGE GROVE WAY	4404 WINJE DR	N	\$51,728.00
WINJE DR	ELVERTA RD	COTTAGE GROVE WAY	N	\$182,382.00
WINJE DR	MEZGER WAY	MIST TRAIL WAY	S	\$216,722.00
WINJE DR	MIST TRAIL WAY	ELVERTA RD	S	\$9,864.00
WINJE DR	ORPHEUM WAY	4220 WINJE DR	S	\$65,804.00
WINJE DR	WINJE DR	WOODHAWK WAY	E	\$13,932.00
WINJE DR	WOODHAWK WAY	4219 WINJE DR	E	\$47,552.00

WINKLER WAY**Total Cost for Street: \$476,965.00**

Survey Street	Start Street	End Street	Orientation	
WINKLER WAY	8169 WINKLER WAY	YEAGER WAY	S	\$28,950.00
WINKLER WAY	8261 WINKLER WAY	8169 WINKLER WAY	N	\$175,900.00
WINKLER WAY	8266 WINKLER WAY	TURNBURY DR	W	\$70,165.00
WINKLER WAY	SEQUEIRA CT	8266 WINKLER WAY	S	\$137,850.00
WINKLER WAY	TURNBURY DR	8261 WINKLER WAY	E	\$35,400.00
WINKLER WAY	YEAGER WAY	SEQUEIRA CT	S	\$28,700.00

WINNETICA CT**Total Cost for Street: \$189,846.00**

Survey Street	Start Street	End Street	Orientation	
WINNETICA CT	5816 WINNETICA CT	DALY AVE	S	\$91,697.00
WINNETICA CT	DALY AVE	5813 WINNETICA CT	N	\$98,149.00

WINONA WAY**Total Cost for Street: \$1,621,972.53**

Survey Street	Start Street	End Street	Orientation	
WINONA WAY	3800 WINONA WAY	LYNHURST WAY	S	\$64,553.00
WINONA WAY	3840 WINONA WAY	RULA CT	S	\$11,104.00
WINONA WAY	4741 WATT AVE	WATT AVE	S	\$4,251.00
WINONA WAY	END OF SIDEWALK	WATT AVE	N	\$38,793.00
WINONA WAY	LYNHURST WAY	3840 WINONA WAY	S	\$45,648.00
WINONA WAY	ROSEVILLE RD	3390 WINONA WAY	S	\$692,739.02
WINONA WAY	RULA CT	3930 WINONA WAY	S	\$79,279.51
WINONA WAY	WATT AVE	OPPOSITE OF 3505 WINONA	S	\$498,972.00
WINONA WAY	WINONA WAY	3541 WINONA WAY	N	\$151,636.00
WINONA WAY	YUCCA WAY	WINONA WAY	W	\$34,997.00

WINSLOW CT**Total Cost for Street: \$57,388.00**

Survey Street	Start Street	End Street	Orientation	
WINSLOW CT	3912 WINSLOW CT	BECERRA WAY	N	\$29,168.00
WINSLOW CT	BECERRA WAY	3912 WINSLOW CT	S	\$28,220.00

WINSTON WAY**Total Cost for Street: \$704,248.00**

Survey Street	Start Street	End Street	Orientation	
WINSTON WAY	3515 WINSTON WAY	COMSTOCK WAY	N	\$43,382.00
WINSTON WAY	3516 WINSTON WAY	3612 WINSTON WAY	E	\$109,560.00
WINSTON WAY	3612 WINSTON WAY	ENGLE RD	E	\$64,864.00
WINSTON WAY	COMSTOCK WAY	3516 WINSTON WAY	S	\$49,600.00
WINSTON WAY	ENGLE RD	FOSTER WAY	W	\$94,504.00
WINSTON WAY	FOSTER WAY	3515 WINSTON WAY	W	\$121,082.00
WINSTON WAY	KIMBERLY WAY	ENGLE RD	W	\$146,812.00
WINSTON WAY	RALEIGH WAY	KIMBERLY WAY	E	\$74,444.00

WINTER DAWN PL**Total Cost for Street: \$66,110.00**

Survey Street	Start Street	End Street	Orientation	
WINTER DAWN PL	3851 WINTER DAWN PL	MORNING SKYE WAY	N	\$23,230.00
WINTER DAWN PL	MORNING SKYE WAY	3851 WINTER DAWN PL	S	\$42,880.00

WINTER OAK WAY**Total Cost for Street: \$693,467.00**

Survey Street	Start Street	End Street	Orientation	
WINTER OAK WAY	4609 WINTER OAK WAY	4613 WINTER OAK WAY	N	\$14,080.00
WINTER OAK WAY	4617 WINTER OAK WAY	4741 WINTER OAK WAY	N	\$107,155.00
WINTER OAK WAY	4620 WINTER OAK WAY	SHADE TREE WAY	E	\$27,805.00
WINTER OAK WAY	4732 WINTER OAK WAY	4620 WINTER OAK WAY	S	\$95,190.00
WINTER OAK WAY	4741 WINTER OAK WAY	4825 WINTER OAK WAY	E	\$57,240.00
WINTER OAK WAY	4825 WINTER OAK WAY	PALMERSON DR	E	\$5,600.00
WINTER OAK WAY	FORRESTER WAY	WHISTLEWOOD CT	W	\$15,835.00
WINTER OAK WAY	GENERO CT	FORRESTER WAY	W	\$30,282.00
WINTER OAK WAY	PALMERSON DR	4605 WINTER OAK WAY	W	\$225,311.00
WINTER OAK WAY	SHADE TREE WAY	4732 WINTER OAK WAY	W	\$66,240.00
WINTER OAK WAY	SUMMER OAK CT	PALMERSON DR	W	\$27,034.00
WINTER OAK WAY	WHISTLEWOOD CT	SUMMER OAK CT	W	\$21,695.00

WINTERBROOK WAY**Total Cost for Street: \$344,936.00**

Survey Street	Start Street	End Street	Orientation	
WINTERBROOK WAY	9533 WINTERBROOK WAY	TREMONT CT	N	\$19,344.00
WINTERBROOK WAY	BULLION WAY	9533 WINTERBROOK WAY	N	\$66,348.00
WINTERBROOK WAY	DREDGER WAY	BULLION WAY	S	\$188,492.00

Sacramento County

Access Compliance Survey Report - Sidewalks

Cost Summary

WINTERBROOK WAY	TREMONT CT	DREDGER WAY	N	\$70,752.00
WINTERS ST			Total Cost for Street:	\$123,873.00
Survey Street	Start Street	End Street	Orientation	
WINTERS ST	DUDLEY BLVD	WINTERS ST	E	\$45,215.00
WINTERS ST	WINTERS ST	BELL AVE	W	\$78,658.00
WINTERTREE CT			Total Cost for Street:	\$46,152.00
Survey Street	Start Street	End Street	Orientation	
WINTERTREE CT	4900 WINTERTREE CT	4904 WINTERTREE CT	E	\$7,212.00
WINTERTREE CT	4904 WINTERTREE CT	MULDROW RD	E	\$15,772.00
WINTERTREE CT	MULDROW RD	4901 WINTERTREE CT	W	\$23,168.00
WINTERWILLOW CT			Total Cost for Street:	\$145,400.00
Survey Street	Start Street	End Street	Orientation	
WINTERWILLOW CT	7236 WINTERWILLOW CT	WHISPERWILLOW DR	N	\$79,620.00
WINTERWILLOW CT	WHISPERWILLOW DR	7236 WINTERWILLOW CT	S	\$65,780.00
WINTHROP CT			Total Cost for Street:	\$256,686.00
Survey Street	Start Street	End Street	Orientation	
WINTHROP CT	3600 WINTHROP CT	3604 WINTHROP CT	S	\$12,576.00
WINTHROP CT	3604 WINTHROP CT	BAINBRIDGE DR	S	\$120,007.00
WINTHROP CT	BAINBRIDGE DR	RUTHERFORD WAY	N	\$26,644.00
WINTHROP CT	RUTHERFORD WAY	3600 WINTHROP CT	N	\$97,459.00
WIRE DR			Total Cost for Street:	\$360,710.00
Survey Street	Start Street	End Street	Orientation	
WIRE DR	47TH AVE	MANMAR WAY	W	\$11,440.00
WIRE DR	48TH AVE	50TH AVE	W	\$75,215.00
WIRE DR	50TH AVE	HULL WAY	W	\$63,900.00
WIRE DR	53RD AVE	BURDETT WAY	E	\$95,765.00
WIRE DR	BURDETT WAY	48TH AVE	E	\$64,860.00
WIRE DR	HULL WAY	53RD AVE	W	\$39,060.00
WIRE DR	MANMAR WAY	48TH AVE	W	\$10,470.00
WISAM CT			Total Cost for Street:	\$68,461.00
Survey Street	Start Street	End Street	Orientation	
WISAM CT	7444 WISAM CT	SADEK WAY	N	\$43,860.00
WISAM CT	SADEK WAY	7444 WISAM CT	S	\$24,601.00
WISE CT			Total Cost for Street:	\$78,276.00
Survey Street	Start Street	End Street	Orientation	
WISE CT	6972 WISE CT	PARADISE DR	S	\$29,608.00
WISE CT	PARADISE DR	6972 WISE CT	N	\$48,668.00
WITHINGTON AVE			Total Cost for Street:	\$724,100.00
Survey Street	Start Street	End Street	Orientation	
WITHINGTON AVE	225 WITHINGTON AVE	2ND ST	N	\$76,540.00
WITHINGTON AVE	232 WITHINGTON AVE	MONTAGUE WAY	E	\$38,544.00
WITHINGTON AVE	2ND ST	232 WITHINGTON AVE	S	\$328,560.00
WITHINGTON AVE	MONTAGUE WAY	332 WITHINGTON AVE	E	\$42,612.00
WITHINGTON AVE	PHEASANT RUN WAY	225 WITHINGTON AVE	W	\$98,216.00
WITHINGTON AVE	RANDY ST	2ND ST	S	\$137,388.00
WITHINGTON AVE	WITHINGTON AVE	PHEASANT RUN WAY	W	\$2,240.00

WITHROW CT**Total Cost for Street: \$154,680.00**

Survey Street	Start Street	End Street	Orientation	
WITHROW CT	8001 WITHROW CT	8028 WITHROW CT	W	\$43,564.00
WITHROW CT	8009 WITHROW CT	8001 WITHROW CT	E	\$32,144.00
WITHROW CT	8028 WITHROW CT	8038 WITHROW CT	E	\$13,880.00
WITHROW CT	8038 WITHROW CT	LIVOTI AVE	S	\$31,512.00
WITHROW CT	LIVOTI AVE	8009 WITHROW CT	N	\$33,580.00

WITTENHAM WAY**Total Cost for Street: \$443,871.00**

Survey Street	Start Street	End Street	Orientation	
WITTENHAM WAY	6232 WITTENHAM WAY	6240 WITTENHAM WAY	S	\$5,860.00
WITTENHAM WAY	6240 WITTENHAM WAY	6248 WITTENHAM WAY	N	\$15,300.00
WITTENHAM WAY	6245 WITTENHAM WAY	ASHCREST LN	W	\$41,645.00
WITTENHAM WAY	6248 WITTENHAM WAY	6316 WITTENHAM WAY	E	\$48,870.00
WITTENHAM WAY	6301 WITTENHAM WAY	6245 WITTENHAM WAY	S	\$7,760.00
WITTENHAM WAY	6309 WITTENHAM WAY	6305 WITTENHAM WAY	N	\$4,680.00
WITTENHAM WAY	6316 WITTENHAM WAY	6320 WITTENHAM WAY	S	\$13,276.00
WITTENHAM WAY	6320 WITTENHAM WAY	6328 WITTENHAM WAY	N	\$30,410.00
WITTENHAM WAY	6328 WITTENHAM WAY	6334 WITTENHAM WAY	E	\$36,784.00
WITTENHAM WAY	6334 WITTENHAM WAY	6346 WITTENHAM WAY	S	\$14,532.00
WITTENHAM WAY	6346 WITTENHAM WAY	6400 WITTENHAM WAY	N	\$12,992.00
WITTENHAM WAY	6400 WITTENHAM WAY	6406 WITTENHAM WAY	E	\$13,720.00
WITTENHAM WAY	6406 WITTENHAM WAY	6416 WITTENHAM WAY	S	\$10,480.00
WITTENHAM WAY	6416 WITTENHAM WAY	6428 WITTENHAM WAY	N	\$11,408.00
WITTENHAM WAY	6428 WITTENHAM WAY	WOODLAKE HILLS DR	E	\$17,080.00
WITTENHAM WAY	ASHCREST LN	GREENBACK LN	W	\$13,878.00
WITTENHAM WAY	GREENBACK LN	HAZELHURST CT	E	\$12,352.00
WITTENHAM WAY	HAZELHURST CT	WITTENHAM WAY	E	\$29,360.00
WITTENHAM WAY	WOODLAKE HILLS DR	6309 WITTENHAM WAY	W	\$103,484.00

WITTKOP WAY**Total Cost for Street: \$366,502.02**

Survey Street	Start Street	End Street	Orientation	
WITTKOP WAY	2510 WITTKOP WAY	HESKET WAY	N	\$10,340.00
WITTKOP WAY	FULTON AVE	2510 WITTKOP WAY	N	\$59,360.00
WITTKOP WAY	GANNON DR	HESKET WAY	S	\$44,245.00
WITTKOP WAY	HESKET WAY	FULTON AVE	S	\$205,557.02
WITTKOP WAY	WAYLAND AVE	GANNON DR	S	\$47,000.00

WIXFORD WAY**Total Cost for Street: \$127,705.00**

Survey Street	Start Street	End Street	Orientation	
WIXFORD WAY	890 WIXFORD WAY	ASHTON DR	W	\$15,275.00
WIXFORD WAY	AMERICAN RIVER DR	890 WIXFORD WAY	E	\$67,050.00
WIXFORD WAY	ASHTON DR	LAVERSTOCK WAY	W	\$20,280.00
WIXFORD WAY	LAVERSTOCK WAY	AMERICAN RIVER DR	W	\$25,100.00

WOLFBORO CT**Total Cost for Street: \$46,000.00**

Survey Street	Start Street	End Street	Orientation	
WOLFBORO CT	BUCKS HARBOR WAY	SIDEWALK END	W	\$12,040.00
WOLFBORO CT	SIDEWALK START	BUCKS HARBOR WAY	E	\$33,960.00

WOLFE CT**Total Cost for Street: \$160,360.00**

Survey Street	Start Street	End Street	Orientation	
WOLFE CT	3020 WOLFE CT	3100 BOULDER CREEK WAY	S	\$85,496.00
WOLFE CT	SINGLETERRY WAY	3020 WOLFE CT	N	\$74,864.00

WOLFGRAM WAY**Total Cost for Street: \$189,630.00**

Survey Street	Start Street	End Street	Orientation	
WOLFGRAM WAY	6924 WOLFGRAM WAY	CARDENAS WAY	W	\$25,960.00
WOLFGRAM WAY	6939 WOLFGRAM WAY	CROSSON CT	N	\$13,660.00
WOLFGRAM WAY	CARDENAS WAY	6939 WOLFGRAM WAY	E	\$55,820.00
WOLFGRAM WAY	CROSSON CT	DEL CORONADO WAY	N	\$31,420.00
WOLFGRAM WAY	DEL CORONADO WAY	6924 WOLFGRAM WAY	S	\$62,770.00

WOOD GATE WAY**Total Cost for Street: \$33,794.00**

Survey Street	Start Street	End Street	Orientation	
WOOD GATE WAY	MALAY DR	END OF SIDEWALK	W	\$33,794.00

WOOD MILL PL**Total Cost for Street: \$22,240.00**

Survey Street	Start Street	End Street	Orientation	
WOOD MILL PL	8144 WOOD MILL PL	TAWNY MEADOW WAY	E	\$13,820.00
WOOD MILL PL	TAWNY MEADOW WAY	8141 WOOD MILL PL	W	\$8,420.00

WOOD SORREL WAY**Total Cost for Street: \$182,419.00**

Survey Street	Start Street	End Street	Orientation	
WOOD SORREL WAY	ARUM PL	RED FERN CT	S	\$27,236.00
WOOD SORREL WAY	PALMERSON DR	TETOTOM PARK WAY	N	\$109,522.00
WOOD SORREL WAY	RED FERN CT	PALMERSON DR	S	\$26,629.00
WOOD SORREL WAY	TETOTOM PARK WAY	ARUM PL	S	\$19,032.00

WOODACRE CT**Total Cost for Street: \$136,956.00**

Survey Street	Start Street	End Street	Orientation	
WOODACRE CT	1730 WOODACRE CT	TREE SIDE DR	W	\$55,996.00
WOODACRE CT	TREE SIDE DR	1730 WOODACRE CT	E	\$80,960.00

WOODED CREEK WAY**Total Cost for Street: \$137,650.00**

Survey Street	Start Street	End Street	Orientation	
WOODED CREEK WAY	CENTRAL AVE	OAKCREEK COVE WAY	W	\$76,210.00
WOODED CREEK WAY	YOUNG OAK CT	CENTRAL AVE	E	\$61,440.00

WOODED GLEN PL**Total Cost for Street: \$52,988.00**

Survey Street	Start Street	End Street	Orientation	
WOODED GLEN PL	5420 WOODED GLEN PL	GREENOCK WAY	N	\$29,348.00
WOODED GLEN PL	GREENOCK WAY	5420 WOODED GLEN PL	S	\$23,640.00

WOODFAIR WAY**Total Cost for Street: \$205,613.00**

Survey Street	Start Street	End Street	Orientation	
WOODFAIR WAY	4500 WOODFAIR WAY	4530 WOODFAIR WAY	E	\$45,185.00
WOODFAIR WAY	4523 WOODFAIR WAY	4501 WOODFAIR WAY	W	\$38,380.00
WOODFAIR WAY	4530 WOODFAIR WAY	CHARLESTON DR	S	\$52,880.00
WOODFAIR WAY	4541 WOODFAIR WAY	4523 WOODFAIR WAY	N	\$34,812.00
WOODFAIR WAY	CHARLESTON DR	4541 WOODFAIR WAY	N	\$34,356.00

WOODFORD WAY**Total Cost for Street: \$106,390.00**

Survey Street	Start Street	End Street	Orientation	
WOODFORD WAY	RIDGEWOOD WAY	WHITNEY AVE	W	\$50,280.00
WOODFORD WAY	WHITNEY AVE	RIDGEWOOD WAY	E	\$56,110.00

WOODFOREST DR**Total Cost for Street: \$599,565.00**

Survey Street	Start Street	End Street	Orientation	
WOODFOREST DR	5624 WOODFOREST DR	SPRINGWOOD DR	S	\$51,767.00
WOODFOREST DR	5649 WOODFOREST DR	WOODSIDE DR	N	\$40,825.00

Sacramento County

Access Compliance Survey Report - Sidewalks

Cost Summary

WOODFOREST DR	DIABLO DR	HEDGEWOOD DR	S	\$176,736.00
WOODFOREST DR	HEDGEWOOD DR	5624 WOODFOREST DR	S	\$225,691.00
WOODFOREST DR	SPRINGWOOD DR	5649 WOODFOREST DR	S	\$14,780.00
WOODFOREST DR	WOODSIDE DR	HEDGEWOOD DR	N	\$89,766.00

WOODGREEN CT

Total Cost for Street: \$30,449.00

Survey Street	Start Street	End Street	Orientation	
WOODGREEN CT	8313 WOODGREEN CT	PINEHILL WAY	W	\$20,257.00
WOODGREEN CT	8320 WOODGREEN CT	8317 WOODGREEN CT	W	\$1,920.00
WOODGREEN CT	PINEHILL WAY	8320 WOODGREEN CT	E	\$8,272.00

WOODHAVEN AVE

Total Cost for Street: \$226,820.00

Survey Street	Start Street	End Street	Orientation	
WOODHAVEN AVE	6058 WOODHAVEN AVE	4728 MINARET WAY	S	\$77,040.00
WOODHAVEN AVE	6065 WOODHAVEN AVE	CRESTVIEW DR	N	\$50,740.00
WOODHAVEN AVE	CRESTVIEW DR	6058 WOODHAVEN AVE	S	\$37,240.00
WOODHAVEN AVE	MINARET WAY	TALUS WAY	N	\$29,560.00
WOODHAVEN AVE	TALUS WAY	6065 WOODHAVEN AVE	N	\$32,240.00

WOODHAWK WAY

Total Cost for Street: \$360,125.00

Survey Street	Start Street	End Street	Orientation	
WOODHAWK WAY	4556 WOODHAWK WAY	PISMO BEACH DR	W	\$9,104.00
WOODHAWK WAY	4559 WOODHAWK WAY	OCEANO CT	N	\$6,252.00
WOODHAWK WAY	4700 WOODHAWK WAY	4708 WOODHAWK WAY	SE	\$9,348.00
WOODHAWK WAY	4705 WOODHAWK WAY	BOARDWALK WAY	E	\$24,156.00
WOODHAWK WAY	4708 WOODHAWK WAY	SAND CITY DR	SW	\$10,368.00
WOODHAWK WAY	BOARDWALK WAY	LAGUNA BEACH WAY	E	\$12,368.00
WOODHAWK WAY	LAGUNA BEACH WAY	4705 WOODHAWK WAY	NW	\$19,925.00
WOODHAWK WAY	MIST TRAIL WAY	TRUFFLE CT	N	\$25,554.00
WOODHAWK WAY	OCEANO CT	MIST TRAIL WAY	N	\$19,048.00
WOODHAWK WAY	PISMO BEACH DR	TEAL BAY CT	W	\$59,257.00
WOODHAWK WAY	SAND CITY DR	LAGUNA BEACH WAY	NE	\$8,480.00
WOODHAWK WAY	TRUFFLE CT	WINJE DR	N	\$27,393.00
WOODHAWK WAY	WINJE DR	4556 WOODHAWK WAY	S	\$128,872.00

WOODHUE WAY

Total Cost for Street: \$142,344.00

Survey Street	Start Street	End Street	Orientation	
WOODHUE WAY	CORVAIR ST	JACKSON ST	S	\$71,448.00
WOODHUE WAY	JACKSON ST	CORVAIR ST	N	\$70,896.00

WOODKNOLL WAY

Total Cost for Street: \$101,424.00

Survey Street	Start Street	End Street	Orientation	
WOODKNOLL WAY	GLENRIDGE DR	PARADISE DR	N	\$54,024.00
WOODKNOLL WAY	PARADISE DR	GLENRIDGE DR	S	\$47,400.00

WOODLAKE HILLS DR

Total Cost for Street: \$574,589.00

Survey Street	Start Street	End Street	Orientation	
WOODLAKE HILLS DR	8108 WOODLAKE HILLS DR	BREEZEWOOD CT	S	\$17,740.00
WOODLAKE HILLS DR	8184 WOODLAKE HILLS DR	WOODLAKE HILLS DR	E	\$10,956.00
WOODLAKE HILLS DR	8262 WOODLAKE HILLS DR	8272 WOODLAKE HILLS DR	W	\$7,244.00
WOODLAKE HILLS DR	8272 WOODLAKE HILLS DR	8280 WOODLAKE HILLS DR	E	\$11,350.00
WOODLAKE HILLS DR	8280 WOODLAKE HILLS DR	FOX FIRE DR	S	\$37,616.00
WOODLAKE HILLS DR	ADDINGTON CT	SKYVIEW DR	N	\$22,557.00
WOODLAKE HILLS DR	BREEZEWOOD CT	WATERFALL CT	S	\$17,672.00
WOODLAKE HILLS DR	FAIR OAKS BLVD	8108 WOODLAKE HILLS	S	\$7,680.00

Sacramento County

Access Compliance Survey Report - Sidewalks

Cost Summary

WOODLAKE HILLS DR	FOXFIRE DR	NORTHWIND WAY	N	\$27,644.00
WOODLAKE HILLS DR	GILSTON CT	PINEBURR CT	N	\$81,420.00
WOODLAKE HILLS DR	GINGHAM CT	WITTENHAM WAY	S	\$75,745.00
WOODLAKE HILLS DR	NORTHWIND WAY	GILSTON CT	N	\$10,400.00
WOODLAKE HILLS DR	PINEBURR CT	ADDINGTON CT	N	\$27,808.00
WOODLAKE HILLS DR	SKYVIEW DR	SKYVIEW DR	N	\$114,064.00
WOODLAKE HILLS DR	SPRING RAIN WAY	WOODLAKE HILLS DR	S	\$32,900.00
WOODLAKE HILLS DR	WATERFALL CT	SPRING RAIN WAY	S	\$15,860.00
WOODLAKE HILLS DR	WITTENHAM WAY	8262 WOODLAKE HILLS DR	S	\$16,840.00
WOODLAKE HILLS DR	WOODLAKE HILLS DR	8184 WOODLAKE HILLS DR	W	\$39,093.00

WOODLAND LN

Total Cost for Street: \$167,261.36

Survey Street	Start Street	End Street	Orientation	
WOODLAND LN	7633 WOODLAND LN	BRAXTON LN	S	\$5,545.00
WOODLAND LN	BANNISTER RD	7628 WOODLAND LN	S	\$148,055.36
WOODLAND LN	BRAXTON LN	WOODLAND LN	S	\$13,661.00

WOODLEAF DR

Total Cost for Street: \$553,940.00

Survey Street	Start Street	End Street	Orientation	
WOODLEAF DR	8121 WOODLEAF DR	FAIR OAKS BLVD	N	\$74,096.00
WOODLEAF DR	COCOA PALM WAY	8121 WOODLEAF DR	N	\$214,572.00
WOODLEAF DR	FAIR OAKS BLVD	TOMMAR DR	S	\$75,884.00
WOODLEAF DR	RIDGETOP CT	COCOA PALM WAY	S	\$102,264.00
WOODLEAF DR	TOMMAR DR	RIDGETOP CT	S	\$87,124.00

WOODLEIGH DR

Total Cost for Street: \$897,025.00

Survey Street	Start Street	End Street	Orientation	
WOODLEIGH DR	5500 WOODLEIGH DR	MARWICK WAY	E	\$64,080.00
WOODLEIGH DR	5913 WOODLEIGH DR	REMINGTON AVE	W	\$23,460.00
WOODLEIGH DR	COYLE AVE	SAPUNOR WAY	W	\$48,964.00
WOODLEIGH DR	ELLERSLEE DR	TEMPLETON DR	W	\$125,960.00
WOODLEIGH DR	HILLTOP DR	COYLE AVE	W	\$293,945.00
WOODLEIGH DR	MARWICK WAY	COYLE AVE	E	\$38,180.00
WOODLEIGH DR	ORSI CIR	ORSI CIR	E	\$71,808.00
WOODLEIGH DR	REMINGTON AVE	HILLTOP DR	W	\$77,948.00
WOODLEIGH DR	SAPUNOR WAY	ELLERSLEE DR	W	\$22,820.00
WOODLEIGH DR	SYLVESTER WAY	HILLTOP DR	E	\$57,860.00
WOODLEIGH DR	TEMPLETON DR	5500 WOODLEIGH DR	E	\$72,000.00

WOODMAN WAY

Total Cost for Street: \$1,006,000.62

Survey Street	Start Street	End Street	Orientation	
WOODMAN WAY	8732 WOODMAN WAY	LA RIVIERA DR	W	\$114,340.00
WOODMAN WAY	8817 WOODMAN WAY	8801 WOODMAN WAY	N	\$40,900.00
WOODMAN WAY	8822 WOODMAN WAY	8858 WOODMAN WAY	W	\$72,800.00
WOODMAN WAY	8849 WOODMAN WAY	8817 WOODMAN WAY	E	\$61,020.00
WOODMAN WAY	8858 WOODMAN WAY	WATERTON WAY	S	\$66,160.00
WOODMAN WAY	CRENSHAW WAY	WATERTON WAY	N	\$58,320.00
WOODMAN WAY	LA RIVIERA DR	8732 WOODMAN WAY	E	\$42,420.00
WOODMAN WAY	SAWTELLE WAY	8822 WOODMAN WAY	S	\$22,480.00
WOODMAN WAY	WATERTON WAY	CRENSHAW WAY	S	\$527,560.62

WOODMARK CT

Total Cost for Street: \$43,768.00

Survey Street	Start Street	End Street	Orientation	
WOODMARK CT	3135 WOODMARK CT	NORRIS AVE	S	\$22,220.00

Sacramento County

Access Compliance Survey Report - Sidewalks

Cost Summary

WOODMARK CT	NORRIS AVE	3135 WOODMARK CT	N	\$21,548.00
-------------	------------	------------------	---	-------------

WOODMINSTER CIR Total Cost for Street: \$312,129.00

Survey Street	Start Street	End Street	Orientation	
WOODMINSTER CIR	6016 WOODMINSTER CIR	6030 WOODMINSTER CIR	S	\$7,680.00
WOODMINSTER CIR	6027 WOODMINSTER CIR	LAKE NATOMA DR	N	\$82,240.00
WOODMINSTER CIR	6030 WOODMINSTER CIR	6044 WOODMINSTER CIR	W	\$60,328.00
WOODMINSTER CIR	6044 WOODMINSTER CIR	LAKE NATOMA DR	N	\$24,432.00
WOODMINSTER CIR	6049 WOODMINSTER CIR	6027 WOODMINSTER CIR	E	\$59,544.00
WOODMINSTER CIR	LAKE NATOMA DR	6016 WOODMINSTER CIR	S	\$77,905.00

WOODMORE DR Total Cost for Street: \$126,429.00

Survey Street	Start Street	End Street	Orientation	
WOODMORE DR	DAHOMY DR	SMITHHART ST	N	\$38,064.00
WOODMORE DR	SMITHHART ST	TRAJAN DR	N	\$15,645.00
WOODMORE DR	TRAJAN DR	DAHOMY DR	S	\$72,720.00

WOODMORE OAKS DR Total Cost for Street: \$734,926.00

Survey Street	Start Street	End Street	Orientation	
WOODMORE OAKS DR	6836 WOODMORE OAKS DR	DRYWOOD WAY	N	\$31,740.00
WOODMORE OAKS DR	BRIDGEWOOD CT	CENTRAL AVE	W	\$30,100.00
WOODMORE OAKS DR	CENTRAL AVE	SANWOOD CT	E	\$107,680.00
WOODMORE OAKS DR	CHIPWOOD WAY	VALEWOOD CT	W	\$22,724.00
WOODMORE OAKS DR	CROSS DR	DART WAY	N	\$35,100.00
WOODMORE OAKS DR	DART WAY	FAIR OAKS BLVD	N	\$91,840.00
WOODMORE OAKS DR	DRYWOOD WAY	CROSS DR	N	\$50,542.00
WOODMORE OAKS DR	FAIR OAKS BLVD	RUTHWOOD WAY	S	\$162,020.00
WOODMORE OAKS DR	FIREWOOD CT	6836 WOODMORE OAKS DR	E	\$15,540.00
WOODMORE OAKS DR	HARDWOOD CT	HIGHWOOD WAY	W	\$37,020.00
WOODMORE OAKS DR	HIGHWOOD WAY	CHIPWOOD WAY	W	\$41,480.00
WOODMORE OAKS DR	RUTHWOOD WAY	HARDWOOD CT	S	\$78,580.00
WOODMORE OAKS DR	SANWOOD CT	HIGHWOOD WAY	E	\$16,460.00
WOODMORE OAKS DR	VALEWOOD CT	BRIDGEWOOD CT	W	\$14,100.00

WOODMOSS CT Total Cost for Street: \$93,548.00

Survey Street	Start Street	End Street	Orientation	
WOODMOSS CT	4337 WOODMOSS CT	WESTPORTER DR	E	\$54,336.00
WOODMOSS CT	WESTPORTER DR	4337 WOODMOSS CT	W	\$39,212.00

WOODPOINTE CIR Total Cost for Street: \$207,901.00

Survey Street	Start Street	End Street	Orientation	
WOODPOINTE CIR	PASADENA AVE	PASADENA AVE	W/S	\$207,901.00

WOODRICK WAY Total Cost for Street: \$242,289.00

Survey Street	Start Street	End Street	Orientation	
WOODRICK WAY	MOUNT HOOD CT	MOUNT MCKINLEY CT	E	\$48,809.00
WOODRICK WAY	MOUNT MCKINLEY CT	STANFORD OAK DR	E	\$31,652.00
WOODRICK WAY	MOUNT PROSPECT CT	WOODSIDE DR	W	\$30,139.00
WOODRICK WAY	MOUNT SHASTA CT	MOUNT PROSPECT CT	W	\$48,158.00
WOODRICK WAY	STANFORD OAK DR	MOUNT SHASTA CT	W	\$49,715.00
WOODRICK WAY	WOODSIDE DR	MOUNT HOOD CT	E	\$33,816.00

WOODRING DR Total Cost for Street: \$760,996.00

Survey Street	Start Street	End Street	Orientation	
WOODRING DR	10866 WOODRING DR	10918 WOODRING DR	E	\$27,068.00

Sacramento County

Access Compliance Survey Report - Sidewalks

Cost Summary

WOODRING DR	10873 WOODRING DR	NORWALK CIR	N	\$28,876.00
WOODRING DR	10918 WOODRING DR	MCROBERTS DR	E	\$11,892.00
WOODRING DR	10949 WOODRING DR	HAVESHILL WAY	N	\$10,124.00
WOODRING DR	11035 WOODRING DR	BRITTON WAY	N	\$54,256.00
WOODRING DR	BRITTON WAY	10949 WOODRING DR	W	\$155,540.00
WOODRING DR	ESSEY CIR	MCROBERTS DR	S	\$187,280.00
WOODRING DR	EXCELSIOR RD	ROSECLIFF CIR	S	\$9,304.00
WOODRING DR	GORHAM WAY	WOODRING DR	S	\$5,060.00
WOODRING DR	HAVESHILL WAY	KINGSCOTE WAY	W	\$31,332.00
WOODRING DR	KINGSCOTE WAY	NORWALK CIR	W	\$29,972.00
WOODRING DR	MCROBERTS DR	GORHAM WAY	S	\$70,384.00
WOODRING DR	NORWALK CIR	10873 WOODRING DR	W	\$30,112.00
WOODRING DR	PITTSFIELD WAY	EXCELSIOR RD	N	\$23,348.00
WOODRING DR	ROSECLIFF CIR	10866 WOODRING DR	S	\$32,192.00
WOODRING DR	WOODRING DR	11035 WOODRING DR	N	\$54,256.00

WOODROSE CT

Total Cost for Street: \$37,448.00

Survey Street	Start Street	End Street	Orientation	
WOODROSE CT	8260 WOODROSE CT	INSKIP DR	E	\$12,604.00
WOODROSE CT	INSKIP DR	8261 WOODROSE CT	E	\$24,844.00

WOODS CREEK CT

Total Cost for Street: \$8,940.00

Survey Street	Start Street	End Street	Orientation	
WOODS CREEK CT	2141 WOODS CREEK CT	N CARSON WAY	W	\$3,120.00
WOODS CREEK CT	N CARSON WAY	2141 WOODS CREEK CT	E	\$5,820.00

WOODSIDE DR

Total Cost for Street: \$532,225.00

Survey Street	Start Street	End Street	Orientation	
WOODSIDE DR	ANDREA BLVD	WOODSIDE DR	W/S	\$100,475.00
WOODSIDE DR	IAN CT	STANFORD OAK DR	E	\$30,016.00
WOODSIDE DR	LANCELOT DR	WOODFOREST DR	W	\$22,267.00
WOODSIDE DR	LORELLA WAY	WOODRICK WAY	N	\$43,777.00
WOODSIDE DR	PLATINA CT	LORELLA WAY	N	\$70,279.00
WOODSIDE DR	STANFORD OAK DR	LANCELOT DR	W	\$28,784.00
WOODSIDE DR	WOODFOREST DR	IAN CT	E	\$30,892.00
WOODSIDE DR	WOODRICK WAY	ANDREA BLVD	N/E	\$70,013.00
WOODSIDE DR	WOODSIDE DR	WOODSIDE DR	W/E	\$135,722.00

WOODSON AVE

Total Cost for Street: \$323,217.00

Survey Street	Start Street	End Street	Orientation	
WOODSON AVE	4446 WOODSON AVE	VALWOOD CT	S	\$132,565.00
WOODSON AVE	4451 WOODSON AVE	4446 WOODSON AVE	E/W	\$50,940.00
WOODSON AVE	MIAMI ST	4451 WOODSON AVE	N	\$62,092.00
WOODSON AVE	VALWOOD CT	MIAMI ST	N	\$77,620.00

WOODSTOCK WAY

Total Cost for Street: \$500,426.00

Survey Street	Start Street	End Street	Orientation	
WOODSTOCK WAY	2016 WOODSTOCK WAY	BELL ST	N	\$57,456.00
WOODSTOCK WAY	2049 WOODSTOCK WAY	BELL ST	S	\$50,268.00
WOODSTOCK WAY	BELCOT RD	2016 WOODSTOCK WAY	E	\$54,320.00
WOODSTOCK WAY	BELL ST	WOODSTOCK WAY	S	\$87,412.00
WOODSTOCK WAY	WOODSTOCK WAY	WYDA WAY	W	\$157,081.00
WOODSTOCK WAY	WYDA WAY	BELCOT RD	E	\$93,889.00

WOODSTONE PL**Total Cost for Street: \$38,676.00**

Survey Street	Start Street	End Street	Orientation	
WOODSTONE PL	5325 WOODSTONE PL	SCOTSWOOD WAY	S	\$25,724.00
WOODSTONE PL	SCOTSWOOD WAY	5325 WOODSTONE PL	N	\$12,952.00

WOODVALE WAY**Total Cost for Street: \$44,544.00**

Survey Street	Start Street	End Street	Orientation	
WOODVALE WAY	5265 WOODVALE WAY	BELL WOOD WAY	N	\$28,008.00
WOODVALE WAY	BELL WOOD WAY	5258 WOODVALE WAY	S	\$16,536.00

WOODVIEW ST**Total Cost for Street: \$143,410.00**

Survey Street	Start Street	End Street	Orientation	
WOODVIEW ST	STOLLWOOD DR	WESTMORE WAY	E	\$76,960.00
WOODVIEW ST	WESTMORE WAY	STOLLWOOD DR	W	\$66,450.00

WOODWARD WAY**Total Cost for Street: \$157,100.00**

Survey Street	Start Street	End Street	Orientation	
WOODWARD WAY	8918 WOODWARD WAY	8926 WOODWARD WAY	S	\$28,096.00
WOODWARD WAY	8926 WOODWARD WAY	8942 WOODWARD WAY	S	\$51,856.00
WOODWARD WAY	8943 WOODWARD WAY	8918 WOODWARD WAY	N	\$77,148.00

WOODWELL CT**Total Cost for Street: \$28,921.00**

Survey Street	Start Street	End Street	Orientation	
WOODWELL CT	5232 WOODWELL CT	FIRESTONE WAY	S	\$15,397.00
WOODWELL CT	FIRESTONE WAY	5232 WOODWELL CT	N	\$13,524.00

WOODWORTH AVE**Total Cost for Street: \$124,220.00**

Survey Street	Start Street	End Street	Orientation	
WOODWORTH AVE	BELLUE ST	WILMER ST	N	\$28,560.00
WOODWORTH AVE	JAN DR	RITTER CT	S	\$32,912.00
WOODWORTH AVE	RITTER CT	BELLUE ST	S	\$27,860.00
WOODWORTH AVE	WILMER ST	JAN DR	N	\$34,888.00

WOODWRIGHT WAY**Total Cost for Street: \$48,136.00**

Survey Street	Start Street	End Street	Orientation	
WOODWRIGHT WAY	1100 WOODWRIGHT WAY	CASTLE CREEK WAY	S	\$11,448.00
WOODWRIGHT WAY	1101 WOODWRIGHT WAY	CASTLE CREEK WAY	N	\$2,568.00
WOODWRIGHT WAY	CASTLE CREEK WAY	1100 WOODWRIGHT WAY	S	\$34,120.00

WOOLWICH WAY**Total Cost for Street: \$460,784.00**

Survey Street	Start Street	End Street	Orientation	
WOOLWICH WAY	EMMONS CIR	EXCELSIOR RD	N	\$71,460.00
WOOLWICH WAY	EXCELSIOR RD	MIDDLEBURY WAY	S	\$29,872.00
WOOLWICH WAY	MIDDLEBURY WAY	MUSTIC WAY	S	\$41,104.00
WOOLWICH WAY	MUSTIC WAY	NARRAGANSET WAY	S	\$48,104.00
WOOLWICH WAY	NARRAGANSET WAY	SCHOOL RD	W	\$136,556.00
WOOLWICH WAY	SCHOOL RD	NARRAGANSET WAY	N	\$133,688.00

WORTHINGTON DR**Total Cost for Street: \$1,120,835.00**

Survey Street	Start Street	End Street	Orientation	
WORTHINGTON DR	4130 WORTHINGTON DR	4152 WORTHINGTON DR	S	\$52,019.00
WORTHINGTON DR	4133 WORTHINGTON DR	BAINBRIDGE DR	W	\$94,926.00
WORTHINGTON DR	4152 WORTHINGTON DR	HAMLIN DR	S	\$149,372.00
WORTHINGTON DR	4224 WORTHINGTON DR	SALAZAR DR	W	\$144,884.00
WORTHINGTON DR	4229 WORTHINGTON DR	4133 WORTHINGTON DR	N	\$280,215.00

Sacramento County

Access Compliance Survey Report - Sidewalks

Cost Summary

WORTHINGTON DR	4312 WORTHINGTON DR	4321 WORTHINGTON DR	W	\$8,332.00
WORTHINGTON DR	4321 WORTHINGTON DR	BAINBRIDGE DR	E	\$37,756.00
WORTHINGTON DR	BAINBRIDGE DR	4306 WORTHINGTON DR	W	\$265,527.00
WORTHINGTON DR	HAMLIN DR	4224 WORTHINGTON DR	S	\$33,601.00
WORTHINGTON DR	SALAZAR DR	BAINBRIDGE DR	W	\$23,636.00
WORTHINGTON DR	STONECUTTER WAY	4130 WORTHINGTON DR	E	\$30,567.00

WRENDALE WAY

Total Cost for Street: \$61,125.00

Survey Street	Start Street	End Street	Orientation	
WRENDALE WAY	MARCONI AVE	2821 WRENDALE WAY	W	\$61,125.00

WRENFORD WAY

Total Cost for Street: \$184,866.00

Survey Street	Start Street	End Street	Orientation	
WRENFORD WAY	KIMBLEWICK WAY	MONUMENT DR	S	\$151,686.00
WRENFORD WAY	MONUMENT DR	KIMBLEWICK WAY	N	\$33,180.00

WREYFORD CT

Total Cost for Street: \$96,162.00

Survey Street	Start Street	End Street	Orientation	
WREYFORD CT	4724 WREYFORD CT	AUSPICIOUS WAY	NW	\$43,052.00
WREYFORD CT	AUSPICIOUS WAY	4724 WREYFORD CT	SE	\$53,110.00

WRIGHT ST

Total Cost for Street: \$1,163,575.89

Survey Street	Start Street	End Street	Orientation	
WRIGHT ST	1740 WRIGHT ST	ALTA ARDEN EXPY	E	\$2,400.00
WRIGHT ST	1743 WRIGHT ST	1741 WRIGHT ST	W	\$27,300.00
WRIGHT ST	1831 WRIGHT ST	ALTA ARDEN EXPY	W	\$28,512.00
WRIGHT ST	1957 WRIGHT ST	WYDA WAY	W	\$88,590.00
WRIGHT ST	ALTA ARDEN EXPY	ARDEN WAY	W	\$93,754.55
WRIGHT ST	ARDEN WAY	ALTA ARDEN EXPY	E	\$188,102.89
WRIGHT ST	COTTAGE WAY	2001 WRIGHT ST	W	\$107,920.00
WRIGHT ST	DRIVEWAY	WYDA WAY	W	\$95,373.02
WRIGHT ST	EDISON AVE	3235 WRIGHT ST	W	\$108,205.43
WRIGHT ST	MARCONI AVE	WRIGHT ST	E	\$38,480.00
WRIGHT ST	ROLAND RD	EDISON AVE	E	\$17,008.00
WRIGHT ST	WRIGHT ST	WRIGHT ST	W	\$193,524.00
WRIGHT ST	WURTH CT	COTTAGE WAY	E	\$85,396.00
WRIGHT ST	WYDA WAY	WURTH CT	E	\$89,010.00

WRIGLEY CIR

Total Cost for Street: \$760,207.00

Survey Street	Start Street	End Street	Orientation	
WRIGLEY CIR	3730 WRIGLEY CIR	LARCHMONT DR	E	\$28,305.00
WRIGLEY CIR	3737 WRIGLEY CIR	BAINBRIDGE DR	S	\$115,217.00
WRIGLEY CIR	3814 WRIGLEY CIR	3866 WRIGLEY CIR	NE	\$146,670.00
WRIGLEY CIR	3817 WRIGLEY CIR	LARCHMONT DR	E	\$49,620.00
WRIGLEY CIR	3866 WRIGLEY CIR	BAINBRIDGE DR	NE	\$14,564.00
WRIGLEY CIR	BAINBRIDGE DR	3730 WRIGLEY CIR	N	\$327,739.00
WRIGLEY CIR	LARCHMONT DR	3737 WRIGLEY CIR	W	\$78,092.00

WURTH CT

Total Cost for Street: \$137,972.00

Survey Street	Start Street	End Street	Orientation	
WURTH CT	2422 WURTH CT	2451 WURTH CT	S	\$20,252.00
WURTH CT	2451 WURTH CT	WRIGHT ST	N	\$59,932.00
WURTH CT	WRIGHT ST	2422 WURTH CT	S	\$57,788.00

WYALONG WAY**Total Cost for Street: \$297,820.00**

Survey Street	Start Street	End Street	Orientation	
WYALONG WAY	4044 WYALONG WAY	BAIRNSDALE WAY	W	\$10,160.00
WYALONG WAY	BAIRNSDALE WAY	CANBERRA DR	E	\$148,120.00
WYALONG WAY	CANBERRA DR	4044 WYALONG WAY	W	\$139,540.00

WYATT RANCH WAY**Total Cost for Street: \$432,123.00**

Survey Street	Start Street	End Street	Orientation	
WYATT RANCH WAY	10051 WYATT RANCH WAY	FAZIO DR	N	\$33,560.00
WYATT RANCH WAY	10054 WYATT RANCH WAY	CAMERON PINES WAY	W	\$37,116.00
WYATT RANCH WAY	9988 WYATT RANCH WAY	KAWANA CT	S	\$74,104.00
WYATT RANCH WAY	9993 WYATT RANCH WAY	WINGED FOOT DR	W	\$100,080.00
WYATT RANCH WAY	CAMERON PINES WAY	WINGED FOOT DR	W	\$45,347.00
WYATT RANCH WAY	FAZIO DR	9997 WYATT RANCH WAY	N	\$31,812.00
WYATT RANCH WAY	KAWANA CT	10054 WYATT RANCH WAY	S	\$22,924.00
WYATT RANCH WAY	WINGED FOOT DR	10051 WYATT RANCH WAY	E	\$87,180.00

WYCOMBE DR**Total Cost for Street: \$275,050.00**

Survey Street	Start Street	End Street	Orientation	
WYCOMBE DR	ESTATES DR	LINNET CT	N	\$34,660.00
WYCOMBE DR	LINNET CT	WILHAGGIN DR	N	\$103,176.00
WYCOMBE DR	THORNLEY WAY	ESTATES DR	S	\$74,014.00
WYCOMBE DR	WILHAGGIN DR	THORNLEY WAY	S	\$63,200.00

WYDA WAY**Total Cost for Street: \$1,780,380.16**

Survey Street	Start Street	End Street	Orientation	
WYDA WAY	2040 WYDA WAY	WYDA WAY	S	\$88,182.00
WYDA WAY	2112 WYDA WAY	HOWE AVE	S	\$83,832.00
WYDA WAY	2133 WYDA WAY	ETHAN WAY	N	\$154,660.00
WYDA WAY	2277 WYDA WAY	HOWE AVE	N	\$134,836.00
WYDA WAY	2324 WYDA WAY	MARKSTON RD	S	\$6,560.00
WYDA WAY	2412 WYDA WAY	JERRON PL	S	\$3,500.00
WYDA WAY	2423 WYDA WAY	WRIGHT ST	N	\$30,156.00
WYDA WAY	ALTA ARDEN EXPY	2423 WYDA WAY	N	\$50,620.00
WYDA WAY	APARTMENT LN	WRIGHT ST	N	\$82,865.31
WYDA WAY	BELL ST	2310 WYDA WAY	S	\$324,428.85
WYDA WAY	ETHAN WAY	2010 WYDA WAY	S	\$187,781.29
WYDA WAY	HOWE AVE	BELL ST	S	\$293,789.37
WYDA WAY	JERRON PL	ALTA ARDEN EXPY	S	\$49,650.00
WYDA WAY	WOODSTOCK WAY	MARKSTON RD	S	\$266,307.34
WYDA WAY	WRIGHT ST	WOODSTOCK WAY	N	\$23,212.00

WYNDHAM HILL CT**Total Cost for Street: \$129,960.00**

Survey Street	Start Street	End Street	Orientation	
WYNDHAM HILL CT	5543 WYNDHAM HILL CT	GARFIELD AVE	N	\$68,016.00
WYNDHAM HILL CT	GARFIELD AVE	5543 WYNDHAM HILL CT	S	\$61,944.00

WYTHE CT**Total Cost for Street: \$32,160.00**

Survey Street	Start Street	End Street	Orientation	
WYTHE CT	26TH AVE	4332 WYTHE CT	W	\$17,200.00
WYTHE CT	4336 WYTHE CT	4344 WYTHE CT	E	\$5,220.00
WYTHE CT	4344 WYTHE CT	26TH AVE	E	\$9,740.00

Sacramento County

Access Compliance Survey Report - Sidewalks

Cost Summary

XAVIER CT**Total Cost for Street: \$44,570.00**

Survey Street	Start Street	End Street	Orientation	
XAVIER CT	RIVER COLLEGE DR	RIVER COLLEGE DR	N / S	\$44,570.00

YANCY CT**Total Cost for Street: \$41,456.00**

Survey Street	Start Street	End Street	Orientation	
YANCY CT	5012 YANCY CT	KIES WAY	N	\$23,638.00
YANCY CT	KIES WAY	5012 YANCY CT	S	\$17,818.00

YARROW CT**Total Cost for Street: \$154,187.68**

Survey Street	Start Street	End Street	Orientation	
YARROW CT	WINDING OAK DR	WINDING OAK DR	N	\$154,187.68

YEAGER WAY**Total Cost for Street: \$101,520.00**

Survey Street	Start Street	End Street	Orientation	
YEAGER WAY	TURNBURY DR	WINKLER WAY	E	\$72,040.00
YEAGER WAY	WINKLER WAY	TURNBURY DR	W	\$29,480.00

YELLOW PINE WAY**Total Cost for Street: \$238,584.00**

Survey Street	Start Street	End Street	Orientation	
YELLOW PINE WAY	5409 YELLOW PINE WAY	GARFIELD AVE	N	\$50,716.00
YELLOW PINE WAY	5414 YELLOW PINE WAY	WHITE FIR WAY	E	\$69,028.00
YELLOW PINE WAY	GARFIELD AVE	5414 YELLOW PINE WAY	S	\$76,816.00
YELLOW PINE WAY	WHITE FIR WAY	5409 YELLOW PINE WAY	W	\$42,024.00

YELLOW ROSE CT**Total Cost for Street: \$44,553.00**

Survey Street	Start Street	End Street	Orientation	
YELLOW ROSE CT	8770 YELLOW ROSE CT	ROSE PETAL WAY	S	\$27,000.00
YELLOW ROSE CT	ROSE PETAL WAY	8771 YELLOW ROSE CT	N	\$17,553.00

YELLOWHAMMER CT**Total Cost for Street: \$115,304.00**

Survey Street	Start Street	End Street	Orientation	
YELLOWHAMMER CT	3136 YELLOWHAMMER CT	3140 YELLOWHAMMER CT	S	\$5,468.00
YELLOWHAMMER CT	3140 YELLOWHAMMER CT	QUAIL PARK WAY	N	\$60,660.00
YELLOWHAMMER CT	QUAIL PARK WAY	3136 YELLOWHAMMER CT	S	\$49,176.00

YELLOWTAIL WAY**Total Cost for Street: \$322,644.00**

Survey Street	Start Street	End Street	Orientation	
YELLOWTAIL WAY	8504 YELLOWTAIL WAY	PAINTROCK CT	E	\$40,892.00
YELLOWTAIL WAY	8525 YELLOWTAIL WAY	BLACK EAGLE DR	W	\$64,200.00
YELLOWTAIL WAY	8546 YELLOWTAIL WAY	8556 YELLOWTAIL WAY	S	\$34,012.00
YELLOWTAIL WAY	8553 YELLOWTAIL WAY	8525 YELLOWTAIL WAY	NW	\$69,840.00
YELLOWTAIL WAY	8556 YELLOWTAIL WAY	REDWATER DR	E	\$43,427.00
YELLOWTAIL WAY	BLACK EAGLE DR	8504 YELLOWTAIL WAY	E	\$12,272.00
YELLOWTAIL WAY	PAINTROCK CT	8546 YELLOWTAIL WAY	E	\$30,288.00
YELLOWTAIL WAY	REDWATER DR	8553 YELLOWTAIL WAY	W	\$27,713.00

YERMO WAY**Total Cost for Street: \$232,410.00**

Survey Street	Start Street	End Street	Orientation	
YERMO WAY	SPENGLER DR	TRIMMER WAY	S	\$103,455.00
YERMO WAY	TECOPA WAY	SPENGLER DR	S	\$44,610.00
YERMO WAY	TRIMMER WAY	SPENGLER DR	N	\$84,345.00

YGNACIO DR**Total Cost for Street: \$348,546.00**

Survey Street	Start Street	End Street	Orientation	
YGNACIO DR	BEAR RIVER DR	BUSKIRK DR	N	\$85,893.00

Sacramento County

Access Compliance Survey Report - Sidewalks

Cost Summary

YGNACIO DR	BUSKIRK DR	GOLD RUN AVE	N	\$39,216.00
YGNACIO DR	GOLD RUN AVE	KILKENNY DR	E/S	\$188,983.00
YGNACIO DR	KILKENNY DR	BEAR RIVER DR	N/W	\$34,454.00

YORBA LINDA CT Total Cost for Street: \$41,515.00

Survey Street	Start Street	End Street	Orientation	
YORBA LINDA CT	5411 YORBA LINDA CT	EAGLE POINT WAY	S	\$20,620.00
YORBA LINDA CT	EAGLE POINT WAY	5411 YORBA LINDA CT	N	\$20,895.00

YORK COVE WAY Total Cost for Street: \$72,976.00

Survey Street	Start Street	End Street	Orientation	
YORK COVE WAY	BRIDALSMITH DR	BRITTANY PARK DR	W	\$28,540.00
YORK COVE WAY	BRITTANY PARK DR	BRIDALSMITH DR	E	\$44,436.00

YORK GLEN WAY Total Cost for Street: \$497,499.00

Survey Street	Start Street	End Street	Orientation	
YORK GLEN WAY	5918 YORK GLEN WAY	ROBERT FROST WAY	E	\$203,417.00
YORK GLEN WAY	5921 YORK GLEN WAY	VOGELSANG DR	W	\$49,712.00
YORK GLEN WAY	ROBERT FROST WAY	5921 YORK GLEN WAY	W	\$195,798.00
YORK GLEN WAY	VOGELSANG DR	5918 YORK GLEN WAY	E	\$48,572.00

YORKTON WAY Total Cost for Street: \$423,581.00

Survey Street	Start Street	End Street	Orientation	
YORKTON WAY	8165 YORKTON WAY	GLENDON WAY	W	\$33,464.00
YORKTON WAY	8166 YORKTON WAY	8216 YORKTON WAY	N	\$90,204.00
YORKTON WAY	8207 YORKTON WAY	8165 YORKTON WAY	S	\$79,740.00
YORKTON WAY	8216 YORKTON WAY	COBBLE FIELD DR	W	\$69,337.00
YORKTON WAY	COBBLE FIELD DR	LUCCHESI DR	W	\$44,308.00
YORKTON WAY	FIRECREST CT	8207 YORKTON WAY	E	\$14,382.00
YORKTON WAY	GARLINGTON CT	PURRINGTON CT	E	\$18,976.00
YORKTON WAY	LUCCHESI DR	WARRINGTON CT	E	\$4,278.00
YORKTON WAY	PURRINGTON CT	FIRECREST CT	E	\$18,470.00
YORKTON WAY	REDFORD WAY	8166 YORKTON WAY	E	\$37,648.00
YORKTON WAY	WARRINGTON CT	GARLINGTON CT	E	\$12,774.00

YORKVILLE PL Total Cost for Street: \$97,484.00

Survey Street	Start Street	End Street	Orientation	
YORKVILLE PL	5229 YORKVILLE PL	KINGSFORD DR	N	\$55,808.00
YORKVILLE PL	KINGSFORD DR	5229 YORKVILLE PL	S	\$41,676.00

YOSEMITE AVE Total Cost for Street: \$199,686.00

Survey Street	Start Street	End Street	Orientation	
YOSEMITE AVE	48TH ST	STOCKTON BLVD	S	\$73,932.00
YOSEMITE AVE	HOWARD AVE	48TH ST	S	\$23,728.00
YOSEMITE AVE	STOCKTON BLVD	HOWARD AVE	N	\$102,026.00

YOUNG OAK CT Total Cost for Street: \$208,230.00

Survey Street	Start Street	End Street	Orientation	
YOUNG OAK CT	6500 YOUNG OAK CT	6516 YOUNG OAK CT	S	\$53,520.00
YOUNG OAK CT	6516 YOUNG OAK CT	6545 YOUNG OAK CT	E	\$69,060.00
YOUNG OAK CT	6521 YOUNG OAK CT	WOODED CREEK WAY	N	\$24,890.00
YOUNG OAK CT	6545 YOUNG OAK CT	6521 YOUNG OAK CT	W	\$60,760.00

YOUNG ST Total Cost for Street: \$123,945.00

Survey Street	Start Street	End Street	Orientation	
YOUNG ST	53RD ST	NINA WAY	N	\$47,000.00

Sacramento County

Access Compliance Survey Report - Sidewalks

Cost Summary

YOUNG ST	NINA WAY	STOCKTON BLVD	S	\$76,945.00
YOUNGER WAY				Total Cost for Street: \$46,432.00
Survey Street	Start Street	End Street	Orientation	
YOUNGER WAY	4224 YOUNGER WAY	LOCUST AVE	E	\$46,432.00
YUBA CANAL RD				Total Cost for Street: \$30,680.00
Survey Street	Start Street	End Street	Orientation	
YUBA CANAL RD	GOLD COUNTRY BLVD	S CARSON WAY	W	\$15,080.00
YUBA CANAL RD	N CARSON WAY	GOLD COUNTRY BLVD	E	\$15,600.00
YUBA CT				Total Cost for Street: \$53,504.00
Survey Street	Start Street	End Street	Orientation	
YUBA CT	4908 YUBA CT	ANDREW CIR	N	\$22,864.00
YUBA CT	ANDREW CIR	4908 YUBA CT	S	\$30,640.00
YUCCA WAY				Total Cost for Street: \$374,433.00
Survey Street	Start Street	End Street	Orientation	
YUCCA WAY	CARRIEBEE CT	MYRTLE AVE	W	\$28,064.00
YUCCA WAY	MYRTLE AVE	WINONA WAY	W	\$198,596.00
YUCCA WAY	TRICIA WAY	CARRIEBEE CT	W	\$32,252.00
YUCCA WAY	WARD AVE	TRICIA WAY	W	\$50,172.00
YUCCA WAY	WINONA WAY	MYRTLE AVE	E	\$65,349.00
YUKON CT				Total Cost for Street: \$50,252.00
Survey Street	Start Street	End Street	Orientation	
YUKON CT	7127 YUKON CT	QUEBEC WAY	W	\$27,900.00
YUKON CT	QUEBEC WAY	7127 YUKON CT	E	\$22,352.00
YUMA CIR				Total Cost for Street: \$264,260.00
Survey Street	Start Street	End Street	Orientation	
YUMA CIR	2613 YUMA CIR	BUTTERFIELD WAY	W	\$24,120.00
YUMA CIR	2624 YUMA CIR	2644 YUMA CIR	S	\$13,320.00
YUMA CIR	2629 YUMA CIR	2613 YUMA CIR	W	\$25,150.00
YUMA CIR	2644 YUMA CIR	BUTTERFIELD WAY	W	\$56,640.00
YUMA CIR	2649 YUMA CIR	2629 YUMA CIR	N	\$26,860.00
YUMA CIR	2669 YUMA CIR	2649 YUMA CIR	E	\$23,500.00
YUMA CIR	BUTTERFIELD WAY	2624 YUMA CIR	E	\$94,670.00
YVONNE WAY				Total Cost for Street: \$145,180.00
Survey Street	Start Street	End Street	Orientation	
YVONNE WAY	8345 YVONNE WAY	COZZINS CT	N	\$54,236.00
YVONNE WAY	CHICAGO AVE	8344 YVONNE WAY	S	\$90,944.00
ZACHARY WAY				Total Cost for Street: \$208,293.00
Survey Street	Start Street	End Street	Orientation	
ZACHARY WAY	4538 ZACHARY WAY	JION CT	E	\$21,372.00
ZACHARY WAY	4541 ZACHARY WAY	TYLER ST	N	\$99,912.00
ZACHARY WAY	JERRETT WAY	4538 ZACHARY WAY	S	\$42,312.00
ZACHARY WAY	TERRACE DOWNS WAY	4541 ZACHARY WAY	W	\$23,341.00
ZACHARY WAY	TYLER ST	JERRETT WAY	S	\$21,356.00
ZACHIS WAY				Total Cost for Street: \$375,584.00
Survey Street	Start Street	End Street	Orientation	
ZACHIS WAY	8397 ZACHIS WAY	HIDDEN MEADOW WAY	E	\$35,855.00
ZACHIS WAY	8410 ZACHIS WAY	SHAWNTEL WAY	N	\$17,825.00

Sacramento County

Access Compliance Survey Report - Sidewalks

Cost Summary

ZACHIS WAY	8457 ZACHIS WAY	8401 ZACHIS WAY	S	\$55,730.00
ZACHIS WAY	8464 ZACHIS WAY	AKINS CT	E	\$17,750.00
ZACHIS WAY	8477 ZACHIS WAY	8457 ZACHIS WAY	W	\$34,015.00
ZACHIS WAY	8481 ZACHIS WAY	8477 ZACHIS WAY	W	\$5,420.00
ZACHIS WAY	8501 ZACHIS WAY	8481 ZACHIS WAY	W	\$30,005.00
ZACHIS WAY	AKINS CT	HIDDEN MEADOW WAY	E	\$36,004.00
ZACHIS WAY	HIDDEN MEADOW WAY	8410 ZACHIS WAY	W	\$85,173.00
ZACHIS WAY	PALMERSON DR	8501 ZACHIS WAY	W	\$22,825.00
ZACHIS WAY	SHAWNTEL WAY	8464 ZACHIS WAY	N	\$34,982.00

ZACHMAN WAY

Total Cost for Street: \$76,875.00

Survey Street	Start Street	End Street	Orientation	
ZACHMAN WAY	2722 ZACHMAN WAY	JOHN RICHARD CT	E	\$36,252.00
ZACHMAN WAY	CLARK AVE	BEAUCHAMP CT	W	\$27,201.00
ZACHMAN WAY	JOHN RICHARD CT	CLARK AVE	E	\$13,422.00

ZAMBRA WAY

Total Cost for Street: \$221,550.00

Survey Street	Start Street	End Street	Orientation	
ZAMBRA WAY	9344 ZAMBRA WAY	HUNTSMAN DR	W	\$18,180.00
ZAMBRA WAY	9349 ZAMBRA WAY	SUBARU CT	N	\$11,320.00
ZAMBRA WAY	9357 ZAMBRA WAY	9349 ZAMBRA WAY	E	\$5,900.00
ZAMBRA WAY	CARIBOU CT	PREMIER WAY	N	\$20,750.00
ZAMBRA WAY	HUNTSMAN DR	9357 ZAMBRA WAY	E	\$26,380.00
ZAMBRA WAY	PREMIER WAY	9344 ZAMBRA WAY	S	\$120,340.00
ZAMBRA WAY	SUBARU CT	CARIBOU CT	N	\$18,680.00

ZEPHYR HILLS WAY

Total Cost for Street: \$522,173.00

Survey Street	Start Street	End Street	Orientation	
ZEPHYR HILLS WAY	7629 ZEPHYR HILLS WAY	ANTELOPE HILLS DR	S	\$58,144.00
ZEPHYR HILLS WAY	7638 ZEPHYR HILLS WAY	FALLEN OAK CT	E	\$83,480.00
ZEPHYR HILLS WAY	7713 ZEPHYR HILLS WAY	7629 ZEPHYR HILLS WAY	W	\$115,516.00
ZEPHYR HILLS WAY	ANTELOPE HILLS DR	7638 ZEPHYR HILLS WAY	N	\$61,049.00
ZEPHYR HILLS WAY	BIG CLOUD WAY	7717 ZEPHYR HILLS WAY	W	\$86,452.00
ZEPHYR HILLS WAY	FALLEN OAK CT	FALLING LEAF CT	E	\$92,496.00
ZEPHYR HILLS WAY	FALLING LEAF CT	BIG CLOUD WAY	E	\$25,036.00

ZEPHYR WAY

Total Cost for Street: \$559,658.00

Survey Street	Start Street	End Street	Orientation	
ZEPHYR WAY	4130 ZEPHYR WAY	MELZENDA WAY	S	\$18,760.00
ZEPHYR WAY	4301 ZEPHYR WAY	4137 ZEPHYR WAY	N	\$176,811.00
ZEPHYR WAY	4360 ZEPHYR WAY	4301 ZEPHYR WAY	N	\$134,522.00
ZEPHYR WAY	MELZENDA WAY	VANDER WAY	S	\$70,120.00
ZEPHYR WAY	VANDER WAY	WHEAT ST	S	\$67,030.00
ZEPHYR WAY	WHEAT ST	4360 ZEPHYR WAY	S	\$92,415.00

ZIMMERMAN CT

Total Cost for Street: \$67,464.00

Survey Street	Start Street	End Street	Orientation	
ZIMMERMAN CT	5714 ZIMMERMAN CT	ALMAZ AVE	W	\$36,944.00
ZIMMERMAN CT	ALMAZ AVE	5714 ZIMMERMAN CT	E	\$30,520.00

ZLATA CT

Total Cost for Street: \$18,240.00

Survey Street	Start Street	End Street	Orientation	
ZLATA CT	8002 ZLATA CT	ORCHARD WOODS CIR	S	\$9,820.00
ZLATA CT	ORCHARD WOODS CIR	8000 ZLATA CT	N	\$8,420.00

ZORINA WAY**Total Cost for Street: \$424,868.00**

Survey Street	Start Street	End Street	Orientation	
ZORINA WAY	3387 ZORINA WAY	MEDALLION WAY	E	\$120,810.00
ZORINA WAY	3400 ZORINA WAY	3416 ZORINA WAY	S	\$19,820.00
ZORINA WAY	3416 ZORINA WAY	3456 ZORINA WAY	W	\$38,330.00
ZORINA WAY	3447 ZORINA WAY	IRISH MIST WAY	N	\$60,300.00
ZORINA WAY	3456 ZORINA WAY	ROSEMONT DR	W	\$26,788.00
ZORINA WAY	IRISH MIST WAY	3387 ZORINA WAY	N	\$20,260.00
ZORINA WAY	MATADOR WAY	3394 ZORINA WAY	W	\$16,000.00
ZORINA WAY	MEDALLION WAY	MATADOR WAY	W	\$83,100.00
ZORINA WAY	ROSEMONT DR	3447 ZORINA WAY	E	\$39,460.00

ZUBE CT**Total Cost for Street: \$191,848.00**

Survey Street	Start Street	End Street	Orientation	
ZUBE CT	FOSTER WAY	FOSTER WAY	E	\$191,848.00

ZUIDER ZEE CIR**Total Cost for Street: \$127,696.00**

Survey Street	Start Street	End Street	Orientation	
ZUIDER ZEE CIR	2537 ZUIDER ZEE CIR	DUTCH HAVEN BLVD	N	\$20,824.00
ZUIDER ZEE CIR	2544 ZUIDER ZEE CIR	2608 ZUIDER ZEE CIR	W	\$10,980.00
ZUIDER ZEE CIR	2608 ZUIDER ZEE CIR	DUTCH HAVEN BLVD	N	\$22,724.00
ZUIDER ZEE CIR	2613 ZUIDER ZEE CIR	2537 ZUIDER ZEE CIR	E	\$16,236.00
ZUIDER ZEE CIR	DUTCH HAVEN BLVD	2613 ZUIDER ZEE CIR	S	\$56,932.00

ZUMWALT AVE**Total Cost for Street: \$89,124.00**

Survey Street	Start Street	End Street	Orientation	
ZUMWALT AVE	8750 ZUMWALT AVE	CALISTA ST	S	\$41,976.00
ZUMWALT AVE	8781 ZUMWALT AVE	8751 ZUMWALT AVE	N	\$47,148.00

Total Cost for County Sidewalks: \$1,794,101,734.48



Sacramento County

Appendix G: Prioritization Criteria for Mitigation - Public Rights-of-Way



APPENDIX G: PRIORITIZATION CRITERIA FOR BARRIER MITIGATION – PUBLIC RIGHTS-OF-WAY

Table of Contents

- i. Definitions**
- ii. Activity Score**
 - a. Table 1: Activity Score Category Breakdown
- iii. Barrier Score**
 - a. Table 2: Barrier Score Breakdown for Sidewalks
 - b. Figure 1: Curb Ramp Measurements Diagram (Perpendicular)
 - c. Figure 2: Curb Ramp Components Diagram (Perpendicular)
 - d. Table 3: Barrier Score Breakdown for Curb Ramps (Perpendicular)
 - e. Figure 3: Curb Ramp Measurements Diagram (Parallel)
 - f. Figure 4: Curb Ramp Components Diagram (Parallel)
 - g. Table 4: Barrier Score Breakdown for Curb Ramps (Parallel)
 - h. Figure 5: Pedestrian Signal Location Diagram
 - i. Figure 6: Pedestrian Signal Pole Diagram
 - j. Table 5: Barrier Score Breakdown for Pedestrian Signals
 - k. Figure 7: Bus Stop with Shelter Diagram
 - l. Figure 8: Bus Stop Boarding Area Diagram
 - m. Figure 9: Bench Diagram
 - n. Table 6: Barrier Score Breakdown for Bus Stops
- iv. Priority Score**

Definitions

Access Compliance Survey – Process taken to fulfill the requirements of a Transition Plan, by surveying and identifying physical barriers which impede accessibility to a program or service provided to the public.

Activity Score – Rating that summarizes a feature’s expected frequency of use and its impact on individuals with disabilities.

Barrier Score – Rating that summarizes the severity of a feature relative to its deviation from current State and Federal Standards.

Curb Ramp – A ramp graded down from the top surface of a sidewalk to the surface of an adjoining street to provide connectivity within the Public Rights-of-Way.

Facility – A place housing a program or service for the public.

Feature – An element provided in the Public Rights-of-Way, including public sidewalks and streets, crosswalks, curb ramps, street furnishings, pedestrian signals, parking, etc. The four main features surveyed are 1) sidewalks, including gaps, 2) curb ramps, 3) pedestrian signals, and 4) bus stops.

Pedestrian Signal – Devices used at signalized intersections to notify pedestrians when it is safe to cross the street.

Priority Score – Rating that is the summation of both Activity Score and Barrier Score. This rating is used as criteria for determining barrier mitigation schedules that are a requirement of a Transition Plan.

PROW – *Refer to definition of “Public Rights-of-Way (PROW)”*

Public Rights-of-Way (PROW) – Public infrastructure such as streets, roads, or walkways under the responsibility or authority of a public entity, such as a City or County.

Self-Evaluation – A review of a public entity’s policies, procedures, and practices in meeting the programmatic requirements of Title II of the Americans with Disabilities Act. The findings of the review and the modifications made as a result must be compiled and shall be made available for public inspection.

Title I – Regulations from the Americans with Disabilities Act specific to employment.

Title II – Regulations from the Americans with Disabilities Act specific to State and local government entities, including City and County governments.

Title III – Regulations from the Americans with Disabilities Act specific to areas of public accommodations and commercial facilities.

Transition Plan - A living document that inventories the physical barriers identified which impede accessibility to a public entity's programs and services. The document will identify solutions to mitigate the barriers and set forth the steps necessary to achieve compliance via a timeline or schedule and designate an official responsible to maintain and update the document. The document is a requirement of the Americans with Disabilities Act and shall be made current and available for public inspection.

Activity Score

An Activity Score is a rating that summarizes a feature's (sidewalk (including gaps), curb ramp, pedestrian signal or bus stop) expected frequency of use and its impact on individuals with disabilities in the Public Rights-of-Way. A rating is assigned to a feature based on that feature's location in proximity to several categories.

In total, the Activity Score is scored on a scale of 0 to 100, with 0 being the lowest activity, and 100 being the highest activity. An Activity Score of 0 indicates that the feature is not expected to see any use by pedestrians based on its location. An Activity Score of 100 indicates that the feature is expected to see significant use by pedestrians due to its location.

The following categories are used to rate an Activity Score for each feature in the Public Rights-of-Way:

Table 1: Activity Score Category Breakdown

Category	Sub-Category	Specifications	Weight	Value	Score
Streets	Arterial & Thoroughfare	Adjacent Class A Street	8	100%	8
	Collector & Residential	Adjacent Class C Street		50%	4
Transit Stops	All forms of Public Transit	Within 1/4 Mile of a Transit Stop	10	100%	10
Schools	Elementary School (Primary Education)	Within 1/4 Mile of Primary Education	10	100%	10
	Middle/Intermediate or High School (Secondary Education)	Within 1/2 Mile of Secondary Education		100%	
Parks	All Parks within the county	Within 1/4 Mile of a Park	10	100%	10
County Attractors	County-Owned Buildings	Within 1/4 Mile of County Buildings	6	100%	6
Pedestrian Generators	Senior Center	Within 1/4 Mile of a Senior Center	10	100%	10
	Medical or Social Services	Within 1/4 Mile of Medical or Social Services		100%	10
Pedestrian District		Within 1/4 Mile of Pedestrian District	10	100%	10
Commercial Corridor		Within 1/4 Mile of Commercial Corridor	8	100%	8
Population Density*	Population per Square Mile in each Census Block, as delineated by the U.S. Census. *Categorized in GIS according to 4 Manual Intervals of 0%, 30%, 60%, and 100%	No Population	10	0%	0
		> 0%-30%		30%	3
		> 30%-60%		60%	6
		> 60%-100%		100%	10
Ped MP Priority		Within PMP Priority Street Segment	8	100%	8
Environmental Justice Community		Within the EJ District	10	100%	10
Total Weight			100		

Barrier Score

A Barrier Score is a rating assigned to a feature (sidewalk (including gaps), curb ramp, pedestrian signal, or bus stops) in the Public Rights-of-Way based on the severity of the feature's existing conditions in comparison to current State and Federal Standards.

In total, the Barrier Score is scored on a scale of 0 to 100, with 0 being a feature that is compliant with current State and Federal Standards, and 100 indicating that the feature is completely noncompliant. All gaps along sidewalks and curb ramps that are required to be installed where there are none currently will be given a score of 100 to classify that they are the highest priority.

Categories used to rate a Barrier Score for each feature in the Public Rights-of-Way are specific to the feature being surveyed (sidewalk (including gaps), curb ramp, pedestrian signal, or bus stops).

The following categories are used to rate a Barrier Score for Sidewalks:

Table 2: Barrier Score Category Breakdown for Sidewalks

Category	Barrier Type	Weight	Quantity**	Value	Score
Heaving/Change in Level	Minor Change in Level (0.26"-0.74")	10	1-2 Incidents	30%	3
			3-5 Incidents	60%	6
			6+ Incidents	100%	10
	Major Change in Level (0.75" or greater)	20	1-2 Incidents	30%	6
			3-5 Incidents	60%	12
			6+ Incidents	100%	20
Cross Slope	Cross Slope Low (2%-5%)	10	10' or less	50%	5
			>10'	100%	10
	Cross Slope Medium (5%-8%)	15	10' or less	50%	7.5
			>10'	100%	15
	Cross Slope High (>8%)	20	10' or less	50%	10
			>10'	100%	20
Run Slope*	Running Slope Low (5%-8%)	2.5	10' or less	50%	1.25
			>10'	100%	2.5
	Running Slope Medium (8%-11%)	5	10' or less	50%	2.5
			>10'	100%	5
	Running Slope High (>11%)	7.5	10' or less	50%	3.75
			>10'	100%	7.5
Obstructions	Obstructions	10	1-2 Incident	50%	5
			3+ Incidents	100%	10
	Total Weight	100			

*Running Slope that matches street grade or less is considered compliant and therefore should receive a score of 0. Any running slope longer than 10 feet is assumed to match the street grade.

** Incidents are the barrier count along a run. For slope data it is the length of the category for the run. A run is usually from one intersection to the next, however a run could end mid-block depending on several factors.

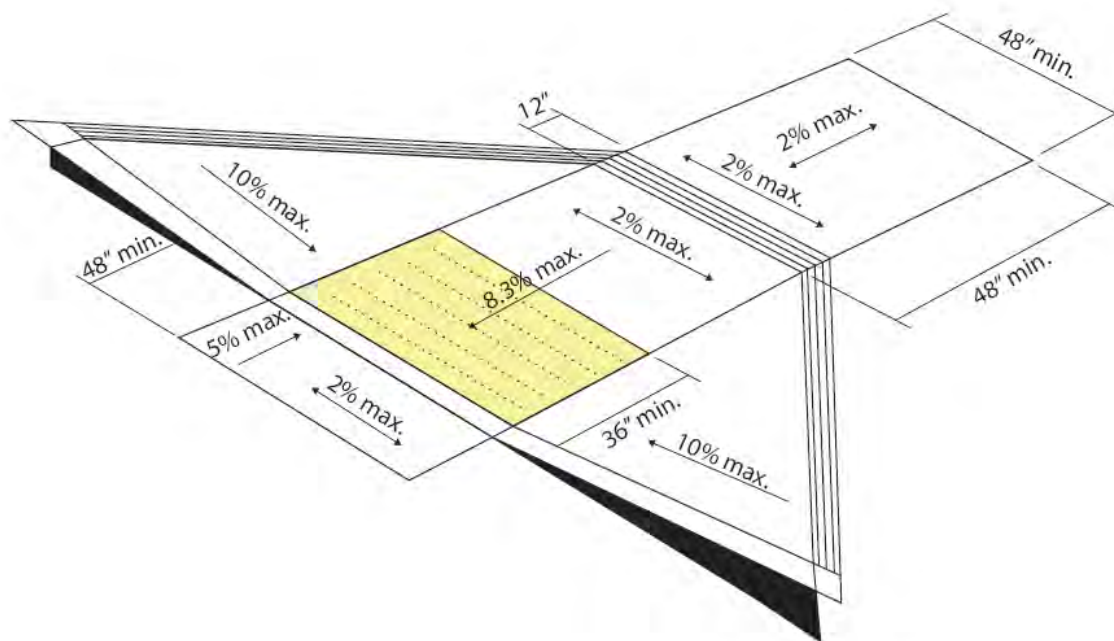


Figure 1: Curb Ramp Measurements Diagram (Perpendicular)

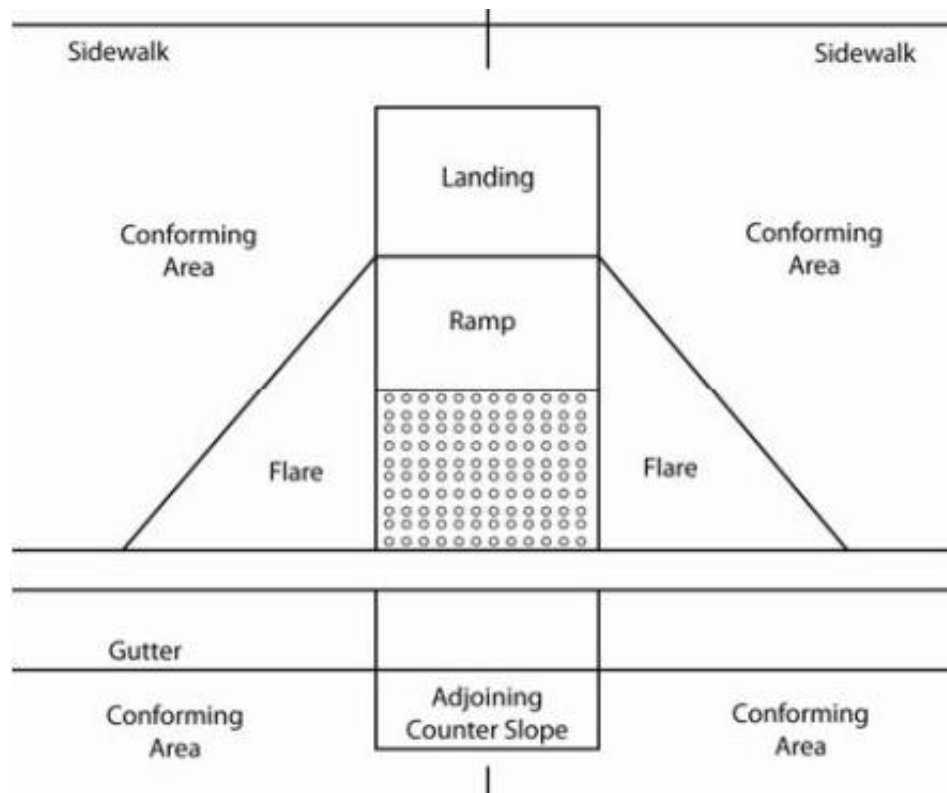


Figure 2: Curb Ramp Components Diagram (Perpendicular)

(Image Obtained from Google)

The following categories are used to rate a Barrier Score for Curb Ramps (Perpendicular):

Table 3: Barrier Score Category Breakdown for Curb Ramps (Perpendicular)

Barrier Type	Weight	Category	Value	Score
Width of Ramp	6	≤ 35.9"	100%	6
		36.0" - 41.9"	50%	3
		42.0" - 47.5"	25%	1.5
		≥ 48"	0%	0
Alignment with Marked Crosswalk	2	No	100%	2
		Yes	0%	0
Slope of Ramp	10	≥ 15%	100%	10
		12.5% - 14.9%	75%	7.5
		10.0% - 12.4%	50%	5
		8.4% - 9.9%	25%	2.5
		≤ 8.3%	0%	0
Cross Slope of Ramp	10	≥ 7.0%	100%	10
		5.0% - 6.9%	75%	7.5
		2.9% - 4.9%	50%	5
		2.1% - 2.8%	25%	2.5
		≤ 2.0%	0%	0
Top Landing Running Slope	5	≥ 9.0%	100%	5
		5.0% - 8.9%	75%	3.75
		2.9% - 4.9%	50%	2.5
		2.1% - 2.8%	25%	1.25
		≤ 2.0%	0%	0
Top Landing Cross Slope	10	≥ 9.0%	100%	10
		5.0% - 8.9%	75%	7.5
		2.9% - 4.9%	50%	5
		2.1% - 2.8%	25%	2.5
		≤ 2.0%	0%	0
Flare (Right)	10	≥ 14%	100%	10
		12.1% - 13.9%	60%	6
		10.1% - 12%	40%	4
		≤ 10.0%	0%	0

Barrier Type	Weight	Category	Value	Score
Flare (Left)	10	$\geq 14\%$	100%	10
		12.1% - 13.9%	60%	6
		10.1% - 12%	40%	4
		$\leq 10.0\%$	0%	0
Top Landing Length	9	$\leq 32.9"$	100%	9
		33.0" - 35.9"	75%	6.75
		36.0" - 41.9"	50%	4.5
		42.0" - 47.9"	25%	2.25
		$\geq 48"$	0%	0
Truncated Domes	4	No	100%	4
		More than 2" each side	60%	2
		Yes	0%	0
Gutter Lip (Transition from Gutter to Ramp)	4	$\geq 1"$	100%	4
		0.75" - .99"	75%	3
		0.5" - .74"	50%	2
		0.1" - 0.49"	25%	1
		Flush	0%	0
Cross Slope of Gutter	10	$\geq 9.0\%$	100%	10
		5.0% - 8.9%	75%	7.5
		2.9% - 4.9%	50%	5
		2.1% - 2.8%	25%	2.5
		$\leq 2.0\%$	0%	0
Gutter Slope	10	$\geq 9.0\%$	100%	10
		6.7% - 8.9%	75%	7.5
		5.4% - 6.6%	50%	5
		5.1% - 5.3%	25%	2.5
		$\leq 5.0\%$	0%	0
Total Weight	100			



Figure 3: Curb Ramp Measurements Diagram (Parallel)

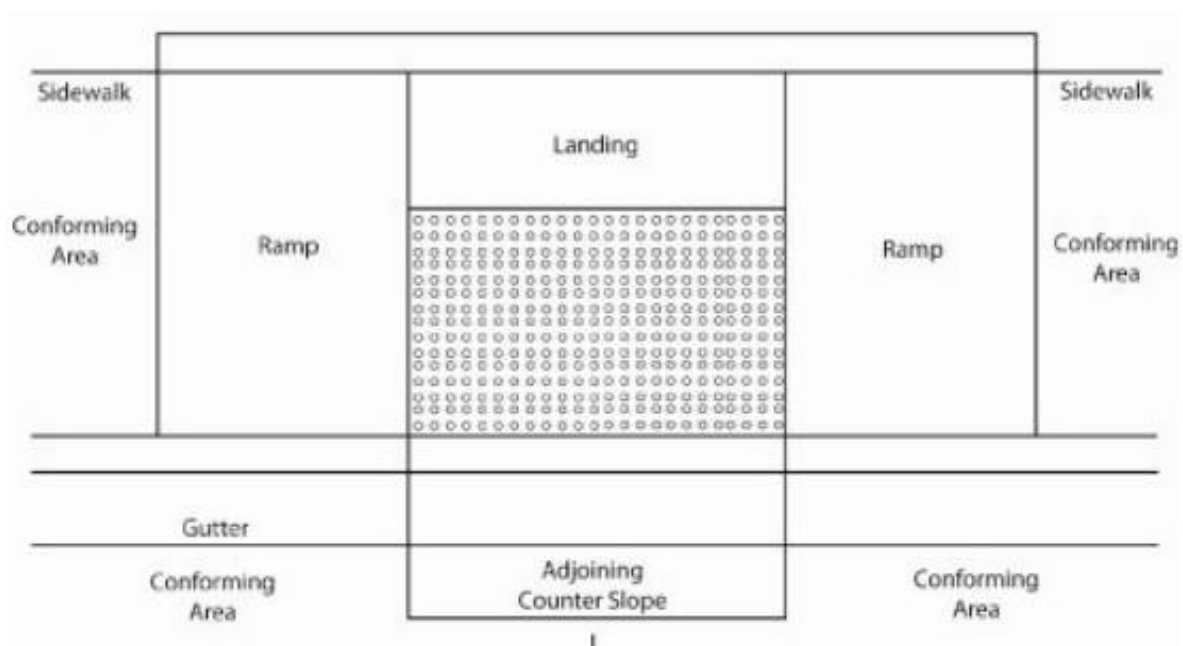


Figure 4: Curb Ramp Components Diagram (Parallel)

(Image Obtained from Google)

The following categories are used to rate a Barrier Score for Curb Ramps (Parallel):

Table 4: Barrier Score Category Breakdown for Curb Ramps (Parallel)

Barrier Type	Weight	Category	Value	Score
Width of Ramp (Right)	6	≤ 32.9"	100%	6
		33" - 35.9"	75%	4.5
		36.0" - 41.9"	50%	3
		42.0" - 47.9"	25%	1.5
		≥ 48"	0%	0
Width of Ramp (Left)	6	≤ 32.9"	100%	6
		33" - 35.9"	75%	4.5
		36.0" - 41.9"	50%	3
		42.0" - 47.9"	25%	1.5
		≥ 48"	0%	0
Alignment with Marked Crosswalk	5	No	100%	5
		Yes	0%	0
Slope of Ramp (Right)	6	≥ 15%	100%	6
		12.5% -14.9%	75%	4.5
		10.0% - 12.4%	50%	3
		8.4% - 9.9%	25%	1.5
		≤ 8.3%	0%	0
Slope of Ramp (Left)	6	≥ 15%	100%	6
		12.5% -14.9%	75%	4.5
		10.0% - 12.4%	50%	3
		8.4% - 9.9%	25%	1.5
		≤ 8.3%	0%	0
Cross Slope of Ramp (Right)	6	≥ 7.0%	100%	6
		5.0% - 6.9%	75%	4.5
		2.9% - 4.9%	60%	3.6
		2.1% - 2.8%	30%	1.8
		≤ 2.0%	0%	0
Cross Slope of Ramp (Left)	6	≥ 7.0%	100%	6
		5.0% - 6.9%	75%	4.5
		2.9% - 4.9%	60%	3.6
		2.1% - 2.8%	30%	1.8
		≤ 2.0%	0%	0

Barrier Type	Weight	Category	Value	Score
Top Landing Running Slope (Right)*	4	≥ 9.0%	100%	4
		5.0% - 8.9%	75%	3
		2.9% - 4.9%	50%	2
		2.1% - 2.8%	25%	1
		≤ 2.0%	0%	0
Top Landing Running Slope (Left)*	4	≥ 9.0%	100%	4
		5.0% - 8.9%	75%	3
		2.9% - 4.9%	50%	2
		2.1% - 2.8%	25%	1
		≤ 2.0%	0%	0
Top Landing Cross Slope (Right)	5	≥ 9.0%	100%	5
		5.0% - 8.9	75%	3.75
		2.9% - 4.9%	50%	2.5
		2.1% - 2.8%	25%	1.25
		≤ 2.0%	0%	0
Top Landing Cross Slope (Left)	5	≥ 9.0%	100%	5
		5.0% - 8.9	75%	3.75
		2.9% - 4.9%	50%	2.5
		2.1% - 2.8%	25%	1.25
		≤ 2.0%	0%	0
Truncated Domes	5	No	100%	5
		More than 2" each side	60%	3
		Yes	0%	0
Gutter Lip (Transition from Gutter to Ramp)	6	≥ 1"	100%	6
		0.75" - .99"	75%	4.5
		0.5" - .74"	50%	3
		0" - 0.49"	25%	1.5
		Flush	0%	0
Cross Slope of Gutter	6	≥ 9.0%	100%	6
		5.0% - 8.9%	75%	4.5
		2.9% - 4.9%	50%	3
		2.1% - 2.8%	25%	1.5
		≤ 2.0%	0%	0

Barrier Type	Weight	Category	Value	Score
Gutter Slope	6	$\geq 9.0\%$	100%	6
		6.7% - 8.9%	75%	4.5
		5.4% - 6.6%	50%	3
		5.1% - 5.3%	25%	1.5
		$\leq 5.0\%$	0%	0
Bottom Landing Cross Slope	6	$>9.0\%$	100%	6
		5.0% - 8.9%	75%	4.5
		2.9% - 4.9%	50%	3
		2.1% - 2.8%	25%	1.5
		$\leq 2.0\%$	0%	0
Bottom Landing Slope	6	$\geq 9.0\%$	100%	6
		5.0% - 8.9%	75%	4.5
		2.9% - 4.9%	50%	3
		2.1% - 2.8%	25%	1.5
		$\leq 2.0\%$	0%	0
Bottom Landing Length	6	$\leq 32.9"$	100%	6
		33" - 35.9"	75%	4.5
		36.0" - 41.9"	50%	3
		42.0" - 47.9"	25%	1.5
		$\geq 48"$	0%	0
Total Weight	100			

*Top Landing Running Slope that matches or is less than the street grade is considered compliant and therefore should receive a score of 0.

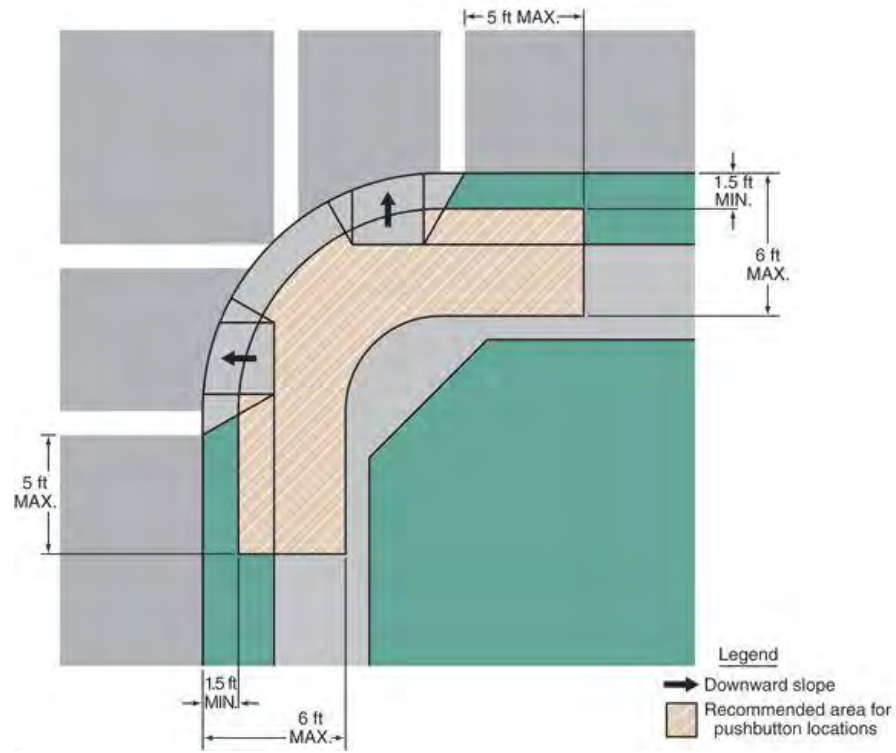


Figure 5: Pedestrian Signal Location Diagram

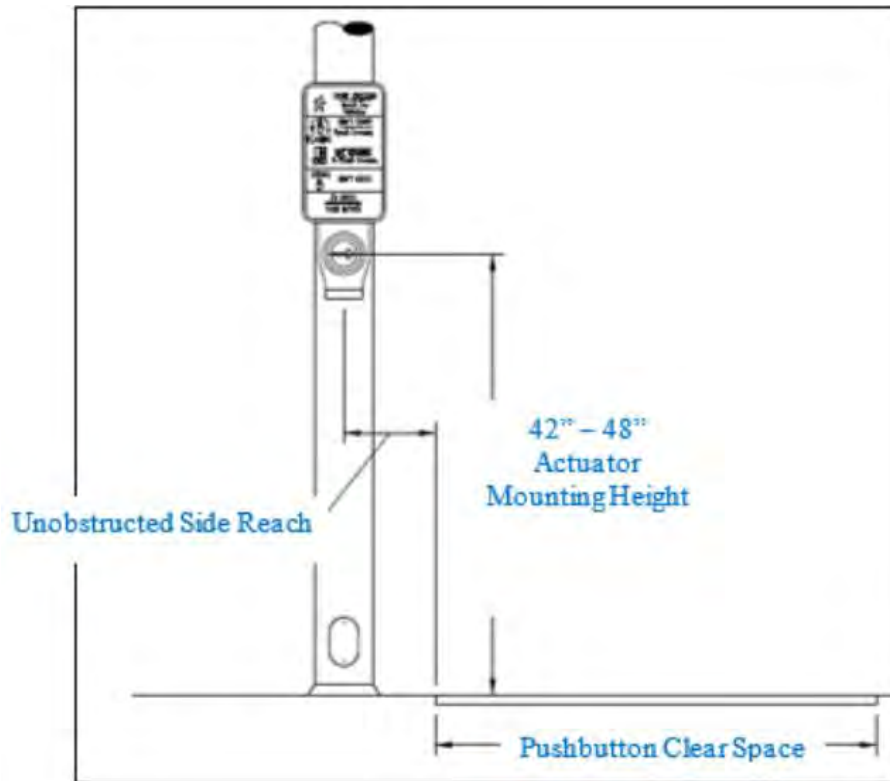


Figure 6: Pedestrian Signal Pole Diagram

(Image Obtained from Google)

The following categories are used to rate a Barrier Score for Pedestrian Signals

Table 5: Barrier Score Category Breakdown for Pedestrian Signals

Barrier Type	Weight	Category	Value	Score
Clear Floor Slope	6.5	≤ 2.0%	0%	0
		2.1% - 3.9%	25%	1.625
		4.0% - 6.9%	50%	3.25
		7.0% - 9.9%	75%	4.875
		≥ 10.0%	100%	6.5
Clear Floor Cross Slope	6.5	≤ 2.0%	0%	0
		2.1% - 3.9%	25%	1.625
		4.0% - 6.9%	50%	3.25
		7.0% - 9.9%	75%	4.875

		$\geq 10.0\%$	100%	6.5
Barrier Type	Weight	Category	Value	Score
Button Height (from ground to center of button)	6.5	$> 58.1"$	100%	6.5
		$< 42"$	50%	3.25
		48.1" - 58"	50%	3.25
		42" - 48"	0%	0
Button Reach (from Clear Floor Space)	6.5	$>25.01"$	100%	6.5
		20.01" - 25"	75%	4.875
		15.01" - 20"	50%	3.25
		10.01" - 15"	25%	1.625
		$< 10"$	0%	0
Button Pressure (force required to push button)	6.5	≥ 10 lbs	100%	6.5
		6 lbs - 9 lbs	50%	3.25
		≤ 5 lbs	0%	0
Button Diameter	6.5	$\leq 0.5"$	100%	6.5
		1.9" - 0.6"	50%	3.25
		$\geq 2"$	0%	0
Accessible Path (to button)	6.5	No	100%	6.5
		Yes	0%	0
Clear Floor Space (30"x 40" area adjacent to button)	9	No	100%	9
		Yes	0%	0
Closed Fist Operation (able to push button with more than just a finger)	6.5	No	100%	6.5
		Yes	0%	0
Button Visual Contrast (light on dark background)	6.5	No	100%	6.5
		Yes	0%	0
Button Vibrotactile (button vibrates)	6.5	No	100%	6.5
		Yes	0%	0
Audible Walk Indicator	6.5	No	100%	6.5
		Speech	0%	0
		Chirp	0%	0
		Audible Tone	0%	0
Button Locator Tone	6.5	No	100%	6.5
		Yes	0%	0
Tactile Directional Arrow	6.5	No	100%	6.5
		Not Tactile	50%	3.25
		Yes	0%	0
Within 5 ft from Crosswalk	3	NO	100%	3
		YES	0%	0

Barrier Type	Weight	Category	Value	Score
1.5 - 6.0 ft from Curbline	2.5	NO	100%	2.5
		YES	0%	0
10 ft Minimum Separation between Buttons	1	<10ft	100%	1
		>10ft or N/A	0%	0
Total Weight	100			

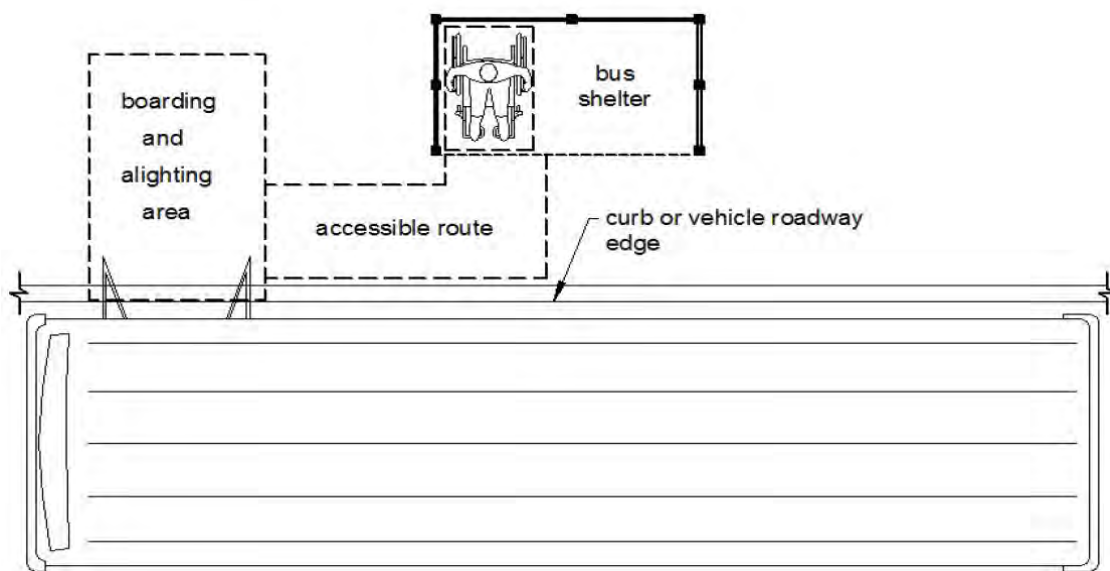


Figure 7: Bus Stop Shelter Diagram

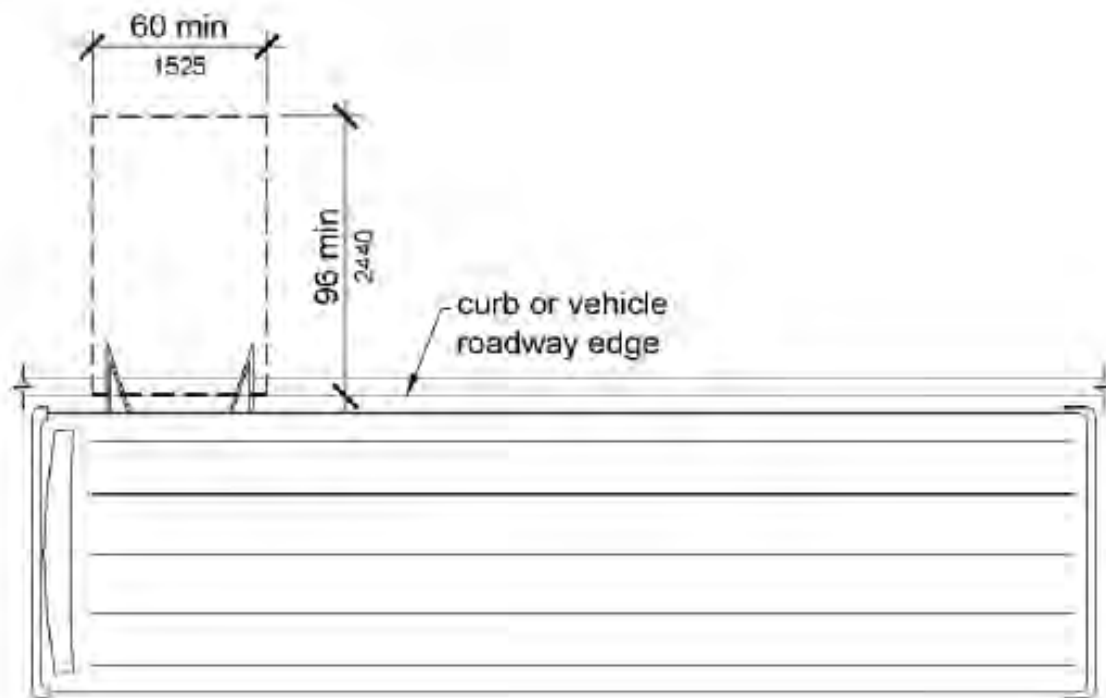


Figure 8: Bus Stop Boarding Area Diagram

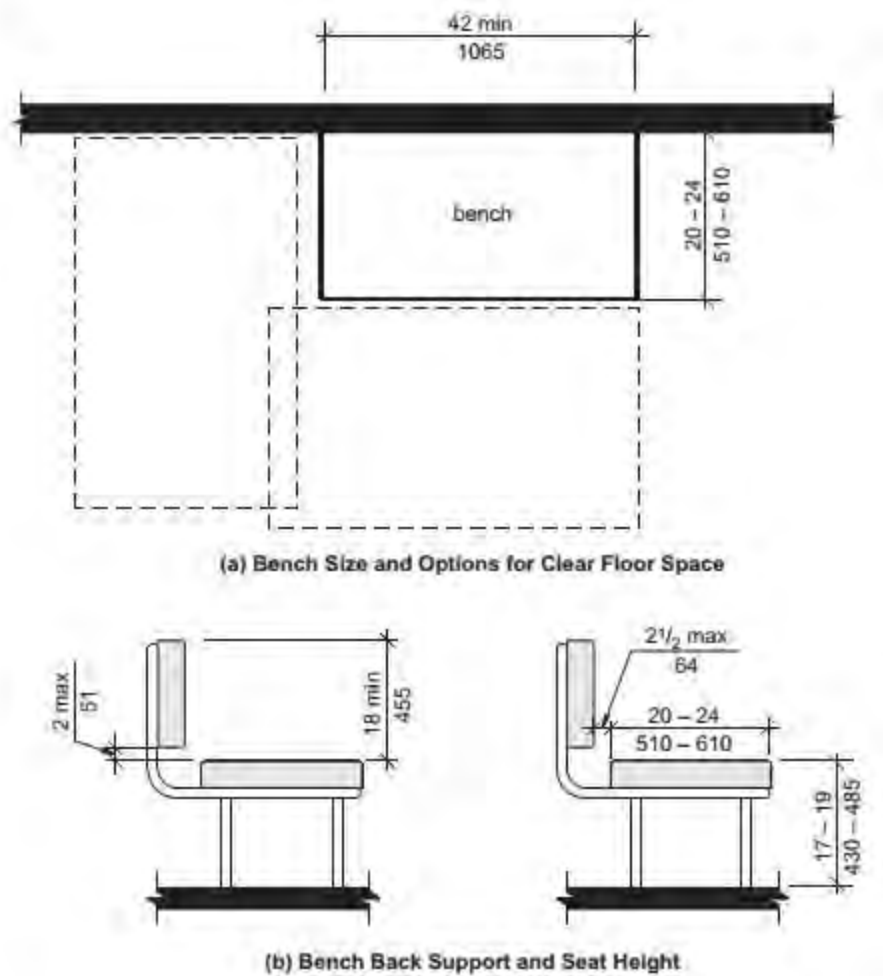


Figure 9: Bench Diagram

The following categories are used to rate a Barrier Score for Bus Stops

Table 6: Barrier Score Category Breakdown for Bus Stops

Barrier Type	Weight	Category	Value	Score
General				
Accessible Path/Route	8	No	100%	8.00
		Yes	0%	0.00
Font Height	5	≤ 0.5"	100%	5.00
		1.9" - 0.6"	50%	2.50
		≥ 2"	0%	0.00
		N/A	0%	0.00
Boarding Area				
Boarding Area Provided	8	No	100%	8.00
		Yes	0%	0.00
Clear Floor Slope	6	≥ 10.0%	100%	6.00
		7.0% - 9.9%	75%	4.50
		4.0% - 6.9%	50%	3.00
		2.1% - 3.9%	25%	1.50
		≤ 2.0%	0%	0.00
Clear Floor Cross Slope (allowed to match or be less than street grade)	6	≥ 10.0%	100%	6.00
		7.0% - 9.9%	75%	4.50
		4.0% - 6.9%	50%	3.00
		2.1% - 3.9%	25%	1.50
		≤ 2.0%	0%	0.00
Width	6	<36"	100%	6.00
		36" - 48"	75%	4.50
		48" - 54"	50%	3.00
		54" - 60"	25%	1.50
		≥ 60"	0%	0.00
Length	6	< 60"	100%	6.00
		60" - 66"	75%	4.50
		66" - 72"	50%	3.00
		72" - 90"	25%	1.50
		≥ 90"	0%	0.00
Slip-Resistant Surface	5	No	100%	5.00
		Yes	0%	0.00

Barrier Type	Weight	Category	Value	Score
Shelter (only if provided)				
Clear Floor Space	5	No	100%	5.00
		Yes	0%	0.00
Clear Floor Slope	5	≥ 10.0%	100%	5.00
		7.0% - 9.9%	75%	3.75
		4.0% - 6.9%	50%	2.50
		2.1% - 3.9%	25%	1.25
		≤ 2.0%	0%	0.00
Clear Floor Cross Slope	5	≥ 10.0%	100%	5.00
		7.0% - 9.9%	75%	3.75
		4.0% - 6.9%	50%	2.50
		2.1% - 3.9%	25%	1.25
		≤ 2.0%	0%	0.00
Brochure Height	5	> 58.1"	100%	5.00
		< 15"	50%	2.50
		48.1" - 58"	25%	1.25
		15" - 48"	0%	0.00
Panel Opening Height	5	> 80"	0%	0.00
		< 27"	0%	0.00
		27" - 80"	100%	5.00
Bench (only if provided)				
Seat 17'-19' High	5	No	100%	5.00
		Yes	0%	0.00
Seat 20'-24' Deep	5	No	100%	5.00
		Yes	0%	0.00
Back Support 2" High Max, 2-1/2" Wide Max	5	No	100%	5.00
		Yes	0%	0.00
Push Button (only if provided)				
Vibrotactile	5	No	100%	5.00
		Yes	0%	0.00
Audible	5	No	100%	5.00
		Yes	0%	0.00
Total Weight	100			

Priority Score

The Priority Score is a summation of both a feature's Activity Score and Barrier Score and is used as a criterion in planning out schedules for the order of barrier mitigation work.

$$\textit{Activity Score} + \textit{Barrier Score} = \textit{Priority Score}$$

The Priority Score is rated on a scale of 0 to 200, with 0 being a feature that should have no priority for barrier mitigation work and 200 being a feature which should be at the forefront of any planned barrier mitigation work that uses funds dedicated solely for mitigating accessibility barriers identified in an ADA Transition Plan.

The Priority Score is designed to be equal in scale across the four primary features surveyed in the PROW (sidewalks, curb ramps, pedestrian signals, and bus stops), i.e. a Priority Score of 200 given to a curb ramp is equal to a Priority Score of 200 given to a sidewalk.

Note that the Priority Score serves as only one methodology for creating a schedule. Other methods and criteria can be used (and is encouraged) as the basis for forming a schedule including: 1) barriers identified by constituents through a special request, 2) barriers that overlap with a project already funded and scheduled, 3) barriers that can be resolved internally with maintenance staff, 4) grouping work geographically for cost efficiency, 5) etc.

Documentation for any additional methodology should be kept on record for justifying a barrier mitigation schedule.



Sacramento County

Appendix H: Prioritization Criteria for Mitigation - Facilities



APPENDIX H: PRIORITIZATION CRITERIA FOR BARRIER MITIGATION – FACILITIES

Table of Contents

- i. Definitions**
- ii. Priority Score**
Table 1: Priority Score Breakdown
- iii. Severity Score**

Definitions

Access Compliance Survey – Process taken to fulfill the requirements of a Transition Plan, by surveying and identifying physical barriers which impede accessibility to a program or service provided to the public.

Curb Ramp – A ramp graded down from the top surface of a sidewalk to the surface of an adjoining street to provide connectivity within the Public Rights-of-Way.

Facility – A place housing a program or service for the public.

Feature – An element provided in the Public Rights-of-Way, including public sidewalks and streets, crosswalks, curb ramps, street furnishings, pedestrian signals, parking, etc. The four main features surveyed are 1) sidewalks, 2) curb ramps, 3) pedestrian signals, and 4) bus stops

Pedestrian Signal – Devices used at signalized intersections to notify pedestrians when it is safe to cross the street.

PROW – *Refer to definition of “Public Rights-of-Way (PROW)”*

Public Rights-of-Way (PROW) – Public infrastructure such as streets, roads, or walkways under the responsibility or authority of a public entity, such as a City or County.

Self-Evaluation – A review of a public entity’s policies, procedures, and practices in meeting the programmatic requirements of Title II of the Americans with Disabilities Act. The findings of the review and the modifications made as a result must be compiled and shall be made available for public inspection.

Title I – Regulations from the Americans with Disabilities Act specific to employment.

Title II – Regulations from the Americans with Disabilities Act specific to State and local government entities, including City and County governments.

Title III – Regulations from the Americans with Disabilities Act specific to areas of public accommodations and commercial facilities.

Transition Plan - A living document that inventories the physical barriers identified which impede accessibility to a public entity’s programs and services. The document will identify solutions to mitigate the barriers and set forth the steps necessary to achieve compliance via a timeline or schedule, and designate an official responsible to maintain and update the document. The document is a requirement of the Americans with Disabilities Act and shall be made current and available for public inspection.

Priority Score

A Priority Score is a rating that rates the relative importance of addressing a barrier according to its impact upon the disabled population. The score considers the expected frequency of use and frequency of contact that the barrier will have with the public based on its location within a facility and where the public have access to.

The Priority Score is rated on a score ranging from 1 to 4, 1 being the highest priority, which are barriers that are expected to be in contact with the public consistently, and 4 being the lowest priority, which are barriers with minimal contact by the public. The scoring for the Priority Score is based on the following:

Table 1: Priority Score Breakdown

Priority 1	Areas of basic public access
	Accessible routes from site entry points to an accessible building entrance of the program location (EX. walks, ramps, accessible parking spaces, curb ramps, crosswalks at vehicular ways, passenger loading zones, etc.)
	Accessible route from accessible building entrances to “first contact points” (EX. information counters, public lobbies, elevators)
Priority 2	Access to critical spaces of program function
	(EX. Classrooms, assembly areas, meeting rooms, public offices, etc.)
Priority 3	Access to public common areas that support program functions
	(EX. Restrooms, drinking fountains, public telephones, etc.)
Priority 4	Staff only areas not expected to be accessed by the public

Severity Score

A Severity Score is a rating of the degree of deviation that the existing barrier has in comparison to applicable standards and the reparability of mitigating the barrier.

The Severity Score is rated on a score ranging from 1 to 4, 1 being the highest severity, and 4 being the lowest severity. Severity Scores are assigned on a case-by-case basis depending on the type of barrier and the most cost-effective solution to mitigate the barrier.



Sacramento County

Appendix I: Public Comments



Appendix I: Public Comments

Below are all the public comments that were submitted during the 30-day public comment period.

Cheryl Bennett via telephone conversation with Gene Lozano

Telephone comments transcribed from Gene Lozano – November 22, 2019 3:30 p.m.

SE Plan – to add to the consistency and visibility of the DCO, should be relocated to the County Executive Office, and be at a similar level to the Assistant County Executive, reporting directly to the county executive. The office would then have the authority to mandate that departments perform certain actions for compliance.

TP – under SacDOT, special requests from community are given priority. Incorporate that process into General Services' policies and procedures, so that facility access barriers that are identified by the community are given priority in the development and prioritization of work plans.

Susan Baxter

Please keep in mind that any upgrades to accessibility not only meet the needs of the federally disabled but also those that are elderly, and temporarily disabled. Young children benefit by ADA as well. Please keep them ABLE.

Nancy Gumnor

At the October 25, 2019 DOGFITE public meeting, the following concerns would brought to our attention by community members:

- At the 700 H Street location, the ramp is hard to find at night. There is no lighting or signage either inside or outside the building letting you know where the accessible ramps are.
- How accessible are the county funded shelters?
- Can bus stops be coordinated and routed to the accessible entrances of county buildings?
- What kind of training does law enforcement receive in regards to interacting with people with disabilities?
- The internet needs to be accessible and easy to use

Alan Goldstein - Attorney at Law

November 21, 2019

Re: Comments for the Sacramento County Transition Plan

Dear Sacramento County:

Thank you for the opportunity to comment on the Sacramento County ADA Transition Plan. I appreciate the work involved. However, I am very surprised at how basic many of the items are and how many desperately needed items are omitted. It seems that the overwhelming amount of changes involve curb cuts and sidewalks, very basic issues that should have been addressed long ago. Meanwhile, items such as the needs of people with disabilities who are homeless are not addressed at all, including ensuring that they have access to mental and physical health services,.

The basic items should have started 30 years ago with the ADA passage or 45 years ago with passage of the Rehab Act or possibly 60 years ago with passage of Unruh Act. This is an opportunity for the County to fulfill its mission and make sure that all residents' have their rights protected. While the County cannot continue to ignore these longstanding requirements for physical accessibility, it is imperative that the County also ensure that it provide accessibility to all County services for people who may have mental health or sensory disabilities. Due to the homeless situation and the County's awareness that many people who are homeless have physical or mental health disabilities, the County has an obligation to ensure that there is full access to services, which includes doing extensive outreach to help people access services. It also includes an obligation to train County Deputies and other County staff on how to relate to people with various disabilities and provide accessible services while avoiding discrimination. In actuality, the actions of removing people who are homeless from public spaces is based on the perception that they have a mental health disability and is therefore discriminatory.

Here are some general suggestions:

General Suggestions

1. Track all accommodations (Employment) and modifications (public services) that are requested.
2. Provide more staff training at all levels. Employees also need to be informed of their rights.

- a. For example, at the one meeting I attended, there seemed to be confusion about the difference between service animals, emotional support animals, and pets.
3. The plan should cover County employment.
4. Address all disability related issues, including homelessness, foster care, and jail issues.
 - a. One of the biggest issues facing the County is homelessness, and the County has been dealing with the issue horribly, by increasing criminalization rather than providing disability-related and housing services. Sacramento County needs a Housing First program.
 - b. As the vast majority of people who are homeless have physical and/or mental health disabilities and the County knows this fact, the County should come up with a plan to provide mental health and other support services as a reasonable modification/ accommodation as well as affordable, accessible housing. The transition plan should definitely include plans for providing outreach and services to those in need and making necessary services accessible. There is a lot of vacant land and money that can be used. Every study shows that it costs less to provide people free housing than to pay for services that keep them homeless.
 - i. An ACLU lawsuit against Laguna Beach sought mental health and affordable, accessible housing services under the ADA. The case was certified as a class action and has settled with better alternatives including a pilot project for shelter facilities - shelters are often not physically accessible, are unclean with bedbug and other health and safety issues, often illegally prohibit service or emotional support animals, and do not take into account mental health conditions that make crowded conditions inaccessible. Also, police training on homeless issues is mandatory.
 - ii. My personal experience with a deputy showed an amazing lack of compassion and rudeness. They were clearing out a field and confiscating the few possessions people had. They were rude and bullying to everyone involved.
 - iii. When I objected, I was inappropriately told to take homeless people into my house (which I have done numerous times).

- iv. Deputies desperately need training on properly interacting with people with all types of disabilities, including deafness, blindness, mental illness, and autism.
 - c. As most people who are homeless are people who come out of foster care, jail, or prisons, and as the County knows that many of those people have physical or mental health disabilities, there needs to be more attention and funding paid for transition planning, job training, and supportive services. While this may seem above an ADA transition plan, it is not. The County is well aware that there is a disability component to this problem and that reasonable modifications are needed for County services to help ensure people coming out of foster care, jails, or prisons can find work and affordable, accessible housing. Otherwise, they often end up becoming homeless leading to a larger strain on the system.
- 5. The County should make sure that there are adequate public toilet and showering facilities at all public areas. These should not be removed to punish people who are homeless. Doing so creates a public health crisis.
- 6. Library and other public computers should be equipped with JAWS or other screen reading software so they are accessible.
- 7. Make sure all databases and public computers are accessible and usable with screen-reading software, including CAFM.
- 8. All street and pedestrian lights need accessible aural features.
- 9. Emergency evacuation plans must include people with disabilities.
- 10. **Meeting and Event Planning** - Make sure all public meetings have ASL interpreters and open captioning (CART).
- 11. **Materials** - It's good to have 18 point font of documents and bills available, but rather than have a specific large print size for everyone, the County should provide the size requested.
- 12. All managers and police officers should be trained on how to accommodate employees with disabilities. Police need in-depth training on communicating with people of all types of disabilities, mental health, autism, deafness, etc. It's horrible that service animals have been euthanized.

13. **Web Access** - Make the website accessible asap. Including captioning, audio description, and ASL.
14. Make sure appropriate people-first language is used and disabilities are taken into account in all publications.
15. Make sure the fleet is accessible with hand controls, lifts, or other needed equipment.
16. **Parks** Playground accessibility (no wood chips), swimming pool access with lifts.
 - a. Golf courses need accessible carts, policies, and pathways.
17. Voting Facilities need to be accessible to all individuals.
18. Bills and County information must be made available in alternative formats with citizens able to request those on a permanent basis.
19. Shelter accessibility needs to be addressed, including addressing mental health issues and emotional and support animal needs.
20. I recommend doing a voluntary disability-survey of employees.
21. The County needs appeal procedures from grievance decisions. It should also provide information on the website re: FEHA, Unruh Act, and ADA.
22. Employment policies must be non-discriminatory and managers should be trained on how to manage employees with disabilities.
23. ASL interpretation and CART should be provided at all meetings.

Thank you for this opportunity. I am happy to discuss further.

Sincerely,

Alan M. Goldstein
Attorney at Law

Jeffrey's Notes from Public Comment Meeting November 12, 2019

PROGRAM and SERVICES

- I started to expand on what Gene was saying at the beginning of the meeting. After reading my notes and reviewing the SEP Section IIA I think SSA has most of his concerns covered.
- Develop an ADA Team to assist DCO and expand its role in the Transition Plan.
- Provide greater outreach to various Community groups that deal with Accessibility Issues.
- Comment period may be too short of a duration. People have been having trouble reviewing the documents simply due to the voluminous amount of material to cover.

TRANSPORTATION

- References need to be based on current codes, not references to outdated codes.
- The County should develop a Special Request Form to better serve the Public as it relates to accessibility in the PROW.
- Many County bus stops lack basic components, space, shelter, POT, sidewalks....
- Sidewalk Gaps are problematic. The problem is compounded by where Jurisdiction's meet. I.E. one side of an intersection may be City of Sacramento jurisdiction while to opposite side might be County of Sacramento. A street might change jurisdictions within a block. Same holds true with Caltrans. Repeatedly I heard the request for the County to develop a web based program that defined jurisdictions, informed the Public about construction projects along transportation corridors and provided alternative routes.

GENERAL SERVICES

- Hire a web based consultant team to track building and PROW construction and improvement projects.
- Add a Special Request Form for the Public to use to report barriers at facilities and create priorities.
- New Admin Building has issues with the accessible ramp on the south side of the building. Uneven surfaces hard to negotiate, needs better lighting.
- New Admin building needs better interior way finding.
- DGS should work more closely with DCO to share information on construction projects. Perhaps develop an information tool, similar to City/County 311 service to better inform the public.
- Page 27 of 2308 change Code Compliance Officer with Building Official.

County of Sacramento's Notes

County of Sacramento

Disability Advisory Commission-Physical Access Subcommittee

Tuesday, November 12, 2019 3:30-6:00 p.m.

Review Draft ADA County-wide Self Evaluation and Transition Plan Documents with Staff, Sally Swanson Architect Consultant Team (SSA), Q&A/Discussion, Public Comments

Discussion:

Jeff, community member, asked what is not covered? Mike, SSA, responded by saying input is accepted and the work plan is a living document that should be amended to reflect changes. The work plan is completed by the County and addressed who will be assigned to what tasks, what training is needed, what progress is happening, action items, and notes. Partnership is required between community and County.

Gene, Chair, discussed the responsibilities of the county-wide ADA Coordinator, the DCO regarding staffing, training, implementation of the transition plan (TP) and communication, policies, what they do. He recommended information about the DCO in the report. What do they do? Clear by surveys DCO is not visible.

Charles, community member, asked about tracking the progress of the tasks? Mike, responded that there is a column in the plan with due dates, who is responsible, notes. The work plan (WP) will be updated when it is touched. We are open to thoughts about changing it.

Carol, community member, asked who is responsible to make sure the tasks are completed. Mike, said the DCO will assign tasks to people, track, and ensure it's done. Sally, SSA, asked how we can get the information out to the public. April, RIL, commented when Cheryl came to a DOGFITE meeting and explained the plan, and steps it was helpful, otherwise the material is overwhelming especially in the short amount of time available. April suggested a road show to libraries, Society of Blind, etc. Russell, RIL, also recommended Ambassadors as there can be trust issues with members of the disability community and it's important to people. Cori said the public comment period ends in nine days and that's not a lot of time. Russell commented about the timeline and the size of the document is daunting so he asked if extending the timeline is possible. Gene said that extended 60 days should be a consideration. However, the budget for the consultant may need to be looked at because it will cost the County money to extend the plan. Russell suggested cross referencing back to the document and

also recommended repeating things on the DAC website. Jeff, said pages 69-169 the print is too small. Gene discussed timetables, the budget, curb ramps, pedestrian signals, traffic signals, the code used, using the current codes, special requests from the community, future projects, RT, how County ranks path of travel, utilize the DAC, usability, Walk Sacramento is good resource. Work with all parties with expertise and have knowledge of the pedestrian right of way. Niko, SSA, talked about the codes used and what was measured. Gene recommended including that information in the body of the text and said the Appendix was not accessible.

Helen talked about bus stops in the County not having sidewalks or ramps and driving in the road which isn't safe. Bill Irving, DOT, explained about the masterplan eight years ago and the high use areas get priority such as hospitals and commercial buildings. He said special requests go to the top of the list but is still a struggle with available funding, and can take years. Charlie talked about RT using modular bus stops.

Jeff discussed areas in Sacramento County that also run in to the City and how that works. Gene suggested maps to use to figure how to get from point A to B by typing in the address and seeing what is accessible or not. Russell suggested the County use a web instrument to describe a barrier or using a picture so data can be shared between counties and cities. Also data should be passed from Cal Trans. The information should funnel to the DCO and incorporated in the work plan.

Jeff asked how will the work plan be a living document if the Board of Supervisors (BOS) will adopt it in February 2020? The group can modify it over time and keep it up to date.

Gene discussed the County hiring a web access consultant for accessibility and again brought up DGS adding a special request section from the community. He brought up the issues of the handrails added on 7th and I Street and that they cut into the path of travel on the sidewalk. Jeff Lubenko, DGS, said he is looking into it. Gene also mentioned the vaulted paper towel holder in this building not being compliant. Helen said she had a hard time finding the ramp access in the dark to this building and couldn't find it when she tried to leave. She suggested a lit sign and lights where the ramp is. Russell also suggested an interior way finding the ramp helpful.

Gene said there should be information on the website about construction. For example, right now there are fences around the water fixtures blocking the ramps. DGS should notify the DCO.

Jeff asked about whether McClellan is in the County or City because some areas are accessible and some are not. Bill Irving asked Jeff to email him the specifics about what bus numbers or streets he has concerns about. Gene brought up the

map idea regarding what is in the City versus the County. Bill asked about using 311 to report concerns or attaching photos. Gene expressed concerns about no follow up to 311 requests. Cheryl Bennett also talked about training issues with 311 and concerns about ALL disability requests going to DCO. Discussion continued about who monitors 311.

Gene said page 27 need to be changed to Chief Building Official, not Code Enforcement Officer. He also said there needs to be a comment about what the Airport is doing regarding a checklist. Cori checking into to Consultant at Airport changing. Gene wants Airport addressed in report.

Jeff asked about law enforcement and how to assist people safely from the water to an ambulance if people are unable to walk. Maybe there should be a wheelchair in the car? Gene said that is a training issue. Mike said transportation, animals, wheelchairs were only surveyed by patrol only.

Meeting adjourned 5:50.

Gene Lozano

RECOMMENDATION(S):

Ensure all videos used in public places have captioning [and video/audio description](#).

SSA NOTE(S):

~~It is expected that "Audio- Descriptors" for persons who are blind will become required when the regulations are updated next.~~ Under the U.S. DOJ 28 CFR 35.160 General, the term "auxiliary aids and services" refers to the ways to effectively communicate with people who have communication disabilities (e.g. deaf, hard of hearing, blind, low vision). Aids and services include a wide variety of technologies, but are not limited only to captioning and video/audio description. Refer to U.S. Dept. of Justice, Civil Rights Division, Disability Rights Section. (2014). Effective Communication [Pamphlet]. Washington DC. Transcripts may be used in addition to captioning as a best practice. This means the county, as an ADA Title II entity, is required to provide captioning, video/audio description, and other technologies as appropriate auxiliary aids and services to ensure that people with communication disabilities can effectively access video content that is made available to the public. Other supporting references for the provision of auxiliary aids and services can be found in 28 CFR, Subpart D Program Accessibility, sections 35.149 Discrimination prohibited and 35.150 Existing facilities.

EL Comments:

I acknowledge that 28 CFR Part 35 in multiple locations states clearly that state and local government entities are to provide accessible videos with captions as one type of “auxiliary aids and services”. Further, I acknowledge there is no mention of video/audio description in this law, which differs from 28 CFR Part 36 (Title 3).

Nevertheless, I wish to rebut SSA’s note that if followed, would expose the county to potential unnecessary litigation by implying it is not mandatory to provide video/audio description when it can be shown this is a type of “auxiliary aids and services” under 28 CFR 35.160. Also, the failure to use video/audio description would be in violation of 28 CFR, Subpart D Program Accessibility, sections 35.149 Discrimination prohibited and 35.150 Existing facilities.

I do not want to see that Sally Swanson Architects, Inc. (SSA) is unintentionally misleading the county in the belief that it has an indefinite period of time before there will be a requirement for the provision of accessible videos with video/audio description.

Therefore, I strongly encourage SSA’s note be rewritten to accurately reflect the actual intent of the law by using my proposed text or a similar iteration.

ADA Self-Evaluation and Transition Plan Public Comments

Submission date: November 22, 2019

Revised and resubmitted: December 8, 2019

From Eugene Lozano Jr.

SECTION I: PROJECT OVERVIEW:

DISABILITY COMPLIANCE OFFICE

(Page 5, paragraph 1 of this subsection):

The Disability Compliance Office (DCO) coordinated contact and data collection from various County departments in the Self-Evaluation phase. DCO is a division of the Department of Personnel Services Begin new text whose director is the countywide ADA Coordinator End new text that is responsible for upholding and implementing the Begin new text Rehabilitation Act of 1973, End new text Americans with Disabilities Act (ADA), ~~Begin deleted text the End deleted text~~ California Fair Employment and Housing Act (FEHA), and other federal and state civil rights laws that protect people with disabilities from discrimination. This includes assisting County departments with and overseeing the Reasonable Accommodation Process for employees, exam

accommodations, compliance with regulations designed to ensure people with disabilities have equal access to County programs and services, and training in these areas.

EL comments:

Begin new text All revisions are shown in the text found above as if accepted. End new text

This would be the ideal location to introduce the fact that the county has a countywide ADA Coordinator who is the director of the Disability Compliance Office (DCO).

In this paragraph, the list of federal and state civil rights laws is incomplete. The list must be amended to include the Rehabilitation Act of 1973. Because of the Rehabilitation Act, the DCO was established in the mid-1970s.

End EL comments

(Pages 5-6, paragraph 2 of this subsection):

Currently as written:

~~Begin deleted text The DCO provides staff support and works closely with the Disability Advisory Commission (DAC). The DAC consists of volunteer members are appointed by the Board of Supervisors and serves to advise the Board on issues pertaining to the disability community and County compliance with Federal and State laws and Sacramento County 2019 ADA Self-Evaluation Plan 2019 regulations. Throughout the Self-Evaluation and Transition Plan process, the DAC has provided input and expertise regarding both physical and programmatic access. End deleted text~~

Revised text:

The DCO provides staff support and works closely with the ~~Begin new text~~ County ~~End new text~~ Disability Advisory Commission (DAC).

The DAC consists of volunteer members ~~Begin new text~~ who ~~End new text~~ are appointed by the Board of Supervisors and ~~Begin deleted text~~ serves ~~End deleted text~~ ~~Begin new text~~ serve ~~End new text~~ to advise the Board ~~Begin deleted text~~ on issues pertaining to the disability community and County compliance with Federal and State laws and Sacramento County 2019 ADA Self-Evaluation Plan 2019 regulations. ~~End deleted text~~ ~~Begin new text~~ and County staff on a variety of matters relating to the disability community, including but not limited to County compliance with federal and state laws and regulations applicable to accessibility and other civil rights of people with disabilities and the implementation of the countywide ADA Self-Evaluation and Transition Plan. ~~End new text~~

Throughout the Self-Evaluation and Transition Plan process, the DAC has provided input and expertise regarding both physical and programmatic access.

EL comments:

Begin new text All revisions are shown in the text found above as if accepted. End new text

First, subdivide paragraph 2 into 3 separate paragraphs for greater clarity and readability. Prior to "Disability Advisory Commission (DAC)", insert the word "County" so it is clear to the reader that this commission is part of the county organizational structure. Also, I have added additional text which explains more clearly the mission of the DAC.

End EL comments

SCOPE OF THE SELF-EVALUATION

(Pages 7-8, paragraph 2 of this subsection):

Reader note not to be part of the plan: Because of formatting issues in the list of 13 program areas, no strikeouts could be incorporated for the bullets except for placing them into red. Due to the formatting issue and the extensive length of the list of areas, no phrases specifying the deleted bullets, nor the added numbers, were added. Those individuals using screen reader software should be aware that both bullets and numbers will be detected, but that the numbers are what are being recommended for replacing the bullets. End reader note

The US Department of Justice (DOJ) within the ADA Title II, Technical Assistance Manual (TAM) (Section II-8.2000) recommends a scope of review for Self-Evaluations, which contains thirteen program areas which were considered for use in the development of this report. Areas *Begin new text of equal importance to be* End new text considered include:

- 1. The Transition Plan (physical access to existing County facilities),
- 2. Policies that may limit or exclude the participation of people with disabilities;
- 3. Communication systems used by the County;
- 4. The provision of auxiliary aids and services to members of the public who are engaged in receiving the County's, services or activities from the County;
- 5. Access to emergency management for people with disabilities;
- 6. Disability awareness among County staff;
- 7. County's services and activities provided within a registered historic site;
- 8. Policies addressing policy modification requests and the determination of fundamental alteration of programs;
- 9. Access to public meetings;
- 10. Human Resources programs and policies;

- 11. Construction policies;
- 12. County staff training and support;
- 13. ADA related drug policies.

EL comments:

Begin new text All revisions are shown in the text found above as if accepted. End new text

Need to amend the lead-in paragraph prior to the list of 13 program areas to include the phrase "of equal importance". This would ensure that the reader understands that all 13 areas are of equal importance rather than having been listed in rank priority order.

Replace bullets with numbers so that it is easier and quicker for the reader to refer to specific items amongst equally important elements of information found on the list.

End EL comments

SELF-EVALUATION METHOD OF REVIEW

(Pages 8-9, paragraph 2 of this subsection):

Reader note not to be part of the plan: Because of formatting issues in the list of 38 departments, no strikeouts could be incorporated for the bullets except for placing them into red. Due to the formatting issue and the extensive length of the list of departments, no phrases specifying the deleted bullets, nor the added numbers, were added. Those individuals using screen reader software should be aware that both bullets and numbers will be detected, but that the numbers are what are being recommended for replacing the bullets. End reader note

Questionnaires were distributed to the following departments:

- 1. Agricultural Commissioner
- 2. Animal Care and Regulation
- 3. Assessor
- 4. Board of Supervisors/ Clerk of the Board of Supervisors
- 5. Budget and Debt Management
- 6. Child, Family and Adult Services
- 7. Child Support Services
- 8. Civil Service Commission
- 9. Conflict Criminal Defenders
- 10. Coroner
- 11. County Clerk/Recorder
- 12. County Counsel

- 13. County Executive
- 14. Development and Code Services
- 15. District Attorney
- 16. Economic Development
- 17. Emergency Services
- 18. Environmental Management
- 19. Finance
- 20. First 5 Commission
- 21. General Services
- 22. Health Services
- 23. Human Assistance
- 24. Personnel Services
- 25. Planning and Environmental Review
- 26. Probation
- 27. Public Defender
- 28. Regional Parks
- 29. Regional Sanitation District
- 30. Retirement
- 31. Revenue Recovery
- 32. Sacramento Area Sewer District
- 33. Sheriff
- 34. Technology
- 35. Transportation
- 36. Voter Registration and Elections
- 37. Waste Management and Recycling
- 38. Water Resources

EL comments:

Begin new text All revisions are shown in the text found above as if accepted. End new text

Replace bullets with numbers so that it is easier and quicker for the reader to refer to specific items amongst equally important elements of information found on the list.

End EL comments

(Pages 9-10, paragraph 3 of this subsection):

Two areas of County departments were excluded from the Self-Evaluation: Department of Airports and the Corrections Division of the Sheriff's Department. Department of Airports is in the process of project planning and scoping to complete their own ADA

Self-Evaluation Begin new text and Transition Plan complying with 28 CFR Part 35, sections 35.105 and 35.150, respectively. End new text for all three airports:

International, Mather, and Executive. Access issues in the County jails are currently subject to federal litigation. The County and the advocates that brought this litigation are currently negotiating a resolution to these issues and it is the hope of the parties that this matter will be resolved soon.

EL comments:

Begin new text All revisions are shown in the text found above as if accepted. End new text

The County Department of Airports has a legal obligation to have both a self-evaluation plan as well as a transition plan, in order to be compliant with the ADA 28 CFR Part 35, sections 35.105 and 35.150. The FAA ADA facility checklist is not meeting the letter of the law under 28 CFR Part 35, section 35.150. If the Department of Airports does not have an ADA transition plan, it adds to its vulnerability and indirectly exposes the county to lawsuits under the ADA.

End EL comments

(Page10, paragraph 5 of this subsection):

Reader note not to be part of the plan: Because of formatting issues in the list of 13 program areas, no strikeouts could be incorporated for the bullets except for placing them into red. Due to the formatting issue and the extensive length of the list of areas, no phrases specifying the deleted bullets, nor the added numbers, were added. Those individuals using screen reader software should be aware that both bullets and numbers will be detected, but that the numbers are what are being recommended for replacing the bullets. End reader note

Information provided in the completed questionnaires and meetings with County staff revealed that the County's existing policies, programs, and procedures may present barriers to accessibility for people with disabilities. It is the intent of the County to address the Begin new text equally important End new text programmatic accessibility barriers in the following areas:

- 1. Construction
- 2. Effective Communication
- 3. Emergency Management
- 4. Grievance/Complaint Procedure
- 5. Human Resources
- 6. Law Enforcement (Patrol Only)
- 7. Maintenance of Accessible Features
- 8. Meeting and Event Planning
- 9. Posting of ADA Notice of Compliance

- 10. Program Accessibility - Accessible/Adaptive Equipment
- 11. Purchasing and Contracts
- 12. Statement of Nondiscrimination
- 13. Web Access

EL comments:

Begin new text All revisions are shown in the text found above as if accepted. End new text

Need to amend the lead-in paragraph prior to the list of 13 program areas to include the phrase "equally important". This would ensure that the reader understands that all 13 areas are of equal importance rather than having been listed in rank priority order.

Replace bullets with numbers so that it is easier and quicker for the reader to refer to specific items amongst equally important elements of information found on the list.

End EL comments

SECTION IIA: SELF-EVALUATION RESULTS FINDINGS AND RECOMMENDATIONS FOR COUNTY-WIDE PROGRAMS, SERVICES, AND ACTIVITIES

(Page 12, paragraph 1-2 of this section):

The results of inconsistent County department responses during the evaluation process indicate that policies, programs, and procedures are not implemented County-wide.

Sally Swanson Architects, Inc. (SSA) analyzed the responses to determine if findings were compliant or non-compliant and provided the best recommendations to be applied to all departments County-wide.

EL comment #1:

I agree with the county following the US Department of Justice (DOJ) within the ADA Title II, Technical Assistance Manual (TAM) (Section II-8.2000) recommending there be a scope of review for Self-Evaluations to include the 13 program areas that were considered for use in the development of this report.

Nevertheless, one area that this report fails to address is the specific findings and recommendations which pertain to the countywide ADA Coordinator/Disability Compliance Office. It is unclear if and how effective the coordinator and the office are in

coordinating the various programs in county government designed to accomplish the implementation of and compliance with the ADA.

I would strongly recommend that this new area of the report:

- Lays out the access compliance findings and recommendations that the consultant team has for the countywide ADA Coordinator and the Disability Compliance Office.*
- Makes it clear that the ADA Coordinator and the Disability Compliance Office are the countywide central authority with the ultimate responsibility for addressing disability issues including the implementation of the countywide ADA self-evaluation and transition plan.*

Finally, I recommend that this new area should be placed immediately following paragraph 2 of this section and prior to the first subsection "Construction", so all countywide findings and recommendations are in one central location for ease of reading as well as comprehension.

EL comment #2:

~~Begin deleted text It has been my experience for the past 40 plus years that the Disability Compliance Office (DCO), with its limited staffing and resources, has been effective in responding to and coordinating the efforts of the county to comply with the ADA and investigating complaints of any of its departments having violated this law.~~

~~Now, the DCO is at the threshold of a new chapter in its role as the county's primary point of contact for ADA compliance, which will require the allocation of additional staffing and funding.~~

~~Up to approximately five years ago, the DCO was a stand-alone office within the Department of Personnel Services (DPS) and had a full-time chief/countywide ADA coordinator, senior analyst, as well as a personnel technician.~~

~~At that time, the DCO was highly visible within county government since its focus was exclusively disability compliance-oriented and it was known that its staff had extensive professional experience in resolving ADA Title II disability related issues. Also, the DCO was recognized and used as the ultimate decision maker on departmental ADA grievance/complaint appeals because of their expertise, independence, and objectivity.~~
~~End deleted text~~

Begin new text It has been my experience for the past 40 plus years as a Disability Advisory Commission member that the Disability Compliance Office (DCO), with its limited staffing resources, has been effective in responding to and coordinating the county's efforts in complying with disability civil rights laws, including the ADA, as well as investigating complaints filed against county departments for allegedly violating these laws.

Now, the DCO is at the threshold of a new chapter in its role as the primary authority for the implementation of the countywide ADA self-evaluation and transition plan, which will require the allocation of additional staffing and funding.

Up to approximately five years ago, the DCO was a stand-alone office with a division status under the Department of Personnel Services (DPS) and had a full-time chief/countywide ADA coordinator, senior analyst, as well as a personnel technician. At that time, the DCO was highly visible and had constant presence within county government since its primary focus was ADA Title II and secondary focus was ADA Title I compliance.

DCO staff was known to possess extensive professional experience, expertise, independence, and objectivity in resolving ADA Title II disability-related issues. Also, the DCO was recognized and used as the ultimate decision-maker on departmental ADA Title II grievance/complaint appeals. End new text

Upon the retirement of the chief/ADA coordinator (Begin new text approximately End new text five years ago), a decision was made by DPS to have the chief title changed to manager, whose responsibility was expanded to include the management of the Equal Employment Opportunity Office. This meant each office (DCO and EEO) only received 50 percent of the ~~Begin deleted text manager/countywide ADA coordinator's~~ End deleted text Begin new text manager's End new text time.

The cost savings of no longer having a 100 percent manager/countywide ADA coordinator position Begin new text in the DCO End new text was redirected to a new senior analyst position, whose time was split between the DCO and EEO, each getting 50 percent of the position time.

~~Begin deleted text The result of DCO's staffing decisions is:~~ End deleted text Begin new text The result of the DPS decisions made for the staffing of the DCO is: End new text 50 percent manager/countywide ADA coordinator, 50 percent senior analyst, 100 percent senior analyst (vacant), and 100 percent personnel technician.

The current DCO employees, like their predecessors, are very committed in the implementation of federal and state disability civil rights laws.

While there are no questions regarding the competency of staff, there is the concern that newer staff Begin new text (five years or less) End new text, unlike their predecessors, do not possess the equal level of professional experience and knowledge which is critically needed for comprehensive ADA Title II compliance work. ~~Begin deleted text It appears newer staff have a strong human resources background, which does not lend itself significantly to Title II ADA compliance.~~ End deleted text

Begin new text It is my belief newer staff has a strong human resources background, which does not correlate highly with ADA Title II compliance work. End new text

In the rapidly changing disability compliance field, it has become critical for existing and new DCO employees to have extensive experience and knowledge of Begin new text disability End new text civil rights laws and architectural access standards including the Americans with Disabilities Act, Fair Housing Act, Sections 504 and 508 of the Rehabilitation Act, the Unruh Civil Rights Act, the Uniform Federal Access Standards (UFAS), and the California Building Code Begin new text accessibility regulations. End new text

In light of these civil rights laws, case law, and architectural access Begin deleted text standards End deleted text Begin new text regulations End new text, the DCO needs to redesign what it considers to be its primary programs as well as the process for planning and coordinating overall compliance efforts.

In my opinion, the DCO has four primary programs which are:

Programmatic Access

- Begin new text Monitoring and evaluating the countywide ADA self-evaluation plan: Oversight project development and management End new text
- ADA grievance procedure
- Effective communication
- Training and guidance for proposed departmental fulltime ADA coordinators
- Public information, outreach, and education
- Program policy development and legislative initiatives

Architectural Access

- Monitoring Begin new text and evaluating End new text the Begin new text countywide End new text ADA transition plan: Oversight project development and management
- Monitoring Begin new text in conjunction with departments' End new text quality control: Plan review, project approval, and inspection services
- Monitoring Begin new text in conjunction with departments' End new text policy, design guides, and code development
- Monitoring Begin new text in conjunction with departments' End new text the training and guidance for architects and planners

Disaster Planning for People with Disabilities

- Community based planning and engagement
- Emergency plan development with the Office of Emergency Services
- Disability expertise integrated into the Incident Command System
- Disability expertise integrated into a comprehensive training program Begin deleted text in the following areas End deleted text Begin new text to include but not be limited to End new text: effective communications, evacuating from a place of danger, sheltering, returning to a place of safety, adaptive evacuation equipment/devices, service animals, and transportation

County Disability Advisory Commission

- *Advises the County Board of Supervisors and county staff on matters relating to the disability community, including but not limited to county compliance with federal and state laws and regulations applicable to accessibility and other civil rights of people with disabilities and the implementation of the countywide ADA Self-Evaluation and Transition Plan*
- *Reviews the accessibility of services, programs, facilities and employment process of county agencies and departments, and advises and guides the Board of Supervisors and county staff accordingly*
- *Reviews relevant county policies, guidelines, procedures, reports and state, federal and local legislation, as well as advises and guides the Board of Supervisors and county staff accordingly*
- *Creates a public forum for the disability community*
- *Venue to vet major county projects and initiatives*

I respectfully request that this report consider incorporating the following recommendations for the DCO to assist the office in its future countywide efforts:

1. Program and Desk Audits

- a. The county needs to hire an external independent firm to conduct a program audit of the DCO. It is critical for the firm to have a specialty in the area of federal and state disability civil rights law compliance. (Note: As part of the program audit, the County Disability Advisory Commission should be involved so that the disability community perspective will be considered).*

The program audit will need to include but not be limited to the following:

- (1) Examine whether the DCO is complying with federal, state, and local disability regulations as part of the overall examination of the office's effectiveness.*
- (2) Analyze the DCO's performance to determine if the office is effectively accomplishing its function and aims.*
- (3) Examine the DCO's performance in the context of its role within the county's organizational structure so to determine if the office is achieving its function and aims.*
- (4) Offer recommendations for repairing the problems or inefficiencies that are identified.*

- b. The county needs to hire an external independent firm to conduct onsite desk audits for all DCO staff positions. It is critical for the firm to have a specialty in the area of federal and state disability civil rights law compliance. It would be desirable for the county to contract with the same firm who would be performing the DCO program audit.*

The desk audits will need to include but not be limited to the following:

- (1) Determine whether each staff position is properly allocated in either the existing or a proposed classification in light of the office's function and aims.
- (2) Determine the approval or verify the allocation of a position to an existing or new class.
- (3) Analyze the duties and responsibilities of each staff person in order to determine their proper classification; and establish a new countywide disability compliance classification to which a position or positions are to be allocated.

2. DCO as a Stand-Alone Division

~~Begin deleted text I have the view that DPS' decision to take away the DCO's independence as a stand-alone division and the reduction of its manager to a 50 percent position has had a negative result. In the past five years, there seems to have developed an inconsistent visibility and presence of the DCO, as well as a diversion from its primary focus as the county's centralized authority for ADA Title II compliance, including being a resource to county staff needing guidance on ADA Title II compliance. End deleted text~~ Begin new text It is my view, in the past five years, there seems to have developed an inconsistent visibility and presence of the DCO by county departments and other major organizational units.

Additionally, combining together the DCO with the EEO has heavily skewed the former's focus toward employment practices. Instead, the DCO's focus is to provide balanced and comprehensive civil rights protections under Title II of the ADA and other disability laws in the areas of employment, public accommodations, state and local government services, telecommunications, and being a resource. End new text

I believe my view is substantiated from a CA Department of Transportation (Caltrans) report titled "California Department of Transportation Americans with Disabilities Act (ADA) Compliance Review, Sacramento County July 2016".
Note: As a County Disability Advisory Commission (DAC) officer, I received excerpts from the report in 2016.

In the report, there were several observations, including the following:

- a. The countywide ADA Coordinator stated that her central responsibilities have focused primarily on Title I ADA issues for employees.
- b. Staff confirmed a general "mindset" that the DCO is the lead office to address ADA matters concerning Title I employment issues and there is no centralized ADA Unit for external ADA matters.
- c. Field staff could not identify the countywide ADA Coordinator.
- d. Supervisor training consists largely of internal reasonable accommodations under Title I.

- e. Specific departments are given supplemental training and materials on ADA topics involving public interaction.
- f. Each department handles ADA issues separately and no central tracking on ADA processes is conducted.

~~Begin deleted text The report made the following suggestions:~~

~~“1. Ensure awareness by all office and field staff on the role and responsibilities of the County wide ADA Coordinator to provide accurate information to the public. 2. Schedule periodic joint meetings of department DA Contacts with Countywide Coordinator to ensure consistence of ADA practices and process for internal and external ADA matters. 3. Provide periodic ADA specific training to all County staff to ensure proper etiquette and knowledge of County wide contacts and resources to address ADA issues.” End deleted text~~

Additionally, I have had the opportunity to review the self-evaluation questionnaire responses as the DAC's representative on the ADA Self-Evaluation and Transition Plan Steering Committee. The questionnaire results reinforce many of the Caltrans report observations. Commenters often shared that departments did not know of the DCO's existence, or if they knew of its existence, what assistance could be provided to departments as well as the overall role that this division has in bringing about countywide ADA Title II compliance.

~~Begin deleted text In light of the pending approval of the Title II ADA self-evaluation and transition plan, it can be expected a significant demand will be placed on the limited staffing and funding resources that are currently available to the DCO. This is the reason the DCO must have consistent visibility and presence within the county government structure and out in the public community. Also, all staff time must be exclusively focused on disability compliance issues, including the implementation of the ADA self-evaluation and transition plan. End deleted text~~ Begin new text In light of the anticipated approval of the Title II ADA self-evaluation and transition plan, it can be expected a significant demand will be placed on the limited existing DCO staffing and funding resources, which must be augmented as soon as possible. The DCO must begin anew to be highly visible, have constant presence, and significantly increase its effectiveness within the county government structure as the central authority for ADA Title II compliance. Then, the DCO must have the ultimate oversight compliance authority over departments or other major organizational units. End new text

~~Begin deleted text In my opinion, the DCO needs to be separated from the EEO and to have a manager whose time is exclusively in the role as the countywide ADA coordinator. Also, the 50 percent senior analyst position needs to be made into a 100 percent position, and the vacant 100 percent senior analyst position needs to be filled as soon as possible. These changes would result in having full~~

~~time: manager/countywide ADA coordinator, two senior analysts, and one personnel technician.~~

~~Additionally, the DCO manager/countywide ADA coordinator position needs to be reclassified so that it reports directly to the County Executive. This would give the countywide ADA coordinator and the DCO the oversight authority to influence or enforce departmental compliance with disability civil rights laws. Otherwise, the DCO would continue lacking the authority to mandate when necessary to their superiors (e.g. department directors) compliance with disability civil rights laws, as well as contributing to the county's vulnerability to potential disability litigation. End deleted text~~

Begin new text I believe to achieve the above objectives, the following must be reconfirmed and accomplished:

- a. The DCO is the county's overall ADA coordinator, solely tasked with making sure that all county services, programs, and facilities for the public are accessible as required under the ADA and other federal and state disability civil rights laws.
 - b. The DCO staff time must be exclusively focused on disability compliance issues, including the implementation of the ADA self-evaluation and transition plan.
 - c. The DCO must have the ultimate disability compliance authority over departments and other major organizational units to ensure that every program, service, benefit, activity and facility operated or funded by the County of Sacramento is fully accessible to, and useable by, people with disabilities.
 - d. The DCO's consistent visibility and presence requires being separated from the Equal Employment Opportunity Office and repositioned into the Office of the County Executive.
 - e. The DCO manager/countywide ADA coordinator must be a full time position at an equivalent existing or new classification to that of an Assistant County Executive and report directly to the County Executive.
 - f. The DCO senior analyst position (50 percent of time) must be made full time.
 - g. The DCO senior analyst position (100 percent of time) is currently vacant and must be filled by someone who has a strong disability compliance background, and preferably with ADA Coordinator certification.
 - h. The DCO will need a new position with the responsibilities and duties for measuring the progress of programs, policies, or procedures in becoming compliant with the countywide ADA self-evaluation and transition plan (monitoring) and having the desired result (evaluation).
 - i. The DCO needs to maintain the personnel technician as a full time (100 percent of time) position.
 - j. All DCO staff to be provided with ADA Coordinator certification training.
- End new text

~~Begin deleted text I believe if the DCO is separated from the EEO, resources are increased and have a focus exclusively on disability compliance, there will be the following benefits: the division will become more visible throughout the county government, will be looked upon by departments as the primary source for resolving ADA Title II programmatic and architectural access issues, and there should be an overall increase of disability compliance by all departments. End deleted text~~

Begin new text I am confident if the DCO: is separated from the EEO, is repositioned under the Office of the County Executive, is to report directly to the County Executive, staffing is increased and their focus is exclusively on disability compliance, there will be positive benefits. The benefits will be that the DCO: will have greater visibility and presence throughout county government, will be looked upon by departments as the primary source for resolving ADA Title II programmatic and architectural access issues, and will have an overall increase in its effectiveness in bringing about departmental and other major organizational unit disability compliance. End new text

3. Creation of a New Countywide Disability Compliance Classification

Throughout the county, there are individuals who formally and informally have job responsibilities and duties that contribute to the county's compliance with federal and state disability civil rights laws. These individuals work in a variety of job classifications, classes, and grades (e.g. engineer, director, senior analyst, administrative tech, etc.), whose positions do not match in terms of their duties and responsibilities in the areas of disability compliance.

What is needed is a new countywide classification for disability compliance which groups positions that have similar duties and responsibilities, require the same qualifications, experience and training interventions. It would be beneficial to have this new job classification in recruitment, selection, and compensation in a standard way countywide.

The most important aspect of this new job classification is that it will take in the factors of scope, level of responsibilities and duties, decision making authority, and its relationship to other countywide job classifications.

This new job classification will empower the county to handle a wide variety of disability compliance job functions, rather than just one at a single time. Different positions will be named and assigned titles and grades, taking the job characteristics into consideration.

I recognize job classification is not a constant or one time process; it is an ever changing one. Further, I acknowledge a classification changes due to the introduction of new policies and procedures, new management initiatives, and the introduction of new technologies.

I believe this new job classification will help in aligning county employees with the changes in the external environment such that their productivity levels are expected to be enhanced.

4. Staff and Training Needs

- a. Fill DCO position vacancies and new positions with staff that have disability compliance, rather than human resources, background.*
- b. Provide DCO staff with ADA coordinator certification training or its equivalent to ensure they at least have expertise in the following areas:*
 - (1) Planning and coordinating overall compliance effort.*
 - (2) Establishing and overseeing grievance procedures.*
 - (3) Conducting, implementing, and coordinating the ADA self-evaluation and transition plan.*
 - (4) Monitoring and evaluating on-going progress.*
 - (5) Writing and communicating policies.*
 - (6) Coordinating activities amongst departments.*
 - (7) Identifying and effectively utilizing appropriate resources.*
 - (8) Possessing knowledge of ADA regulations and guidelines, as well as other federal and state disability civil rights laws.*
 - (9) Establishing credibility within the county structure and the community.*
 - (10) Working with community leaders, people with disabilities, and other stakeholders to achieve compliance.*
- c. Create a position in the office or outsource for a professional to write countywide policies necessary to comply with all state and federal disability civil rights requirements.*
- d. Hire a consultant team with knowledge and expertise in areas such as: the ADA; federal, state, voluntary, and best practice computer access standards; web access; and the creation of monitoring and evaluation (M & E) systems. The team is to create a comprehensive, accessible, and online M & E system to include all the indicators, tools and processes that the office will use to measure the progress of a program, policy, or procedure in becoming compliant with the plan (monitoring) and having the desired result (evaluation).*
- e. Define responsibilities, data flow, and data management to be followed by office staff in the overall operation of the M & E system for the duration of the ADA self-evaluation and transition plan.*

5. More Effective Assimilation of Disability Compliance within the Countywide Organizational Structure

Most of us think of disability access in terms of concrete adaptations to the physical environment, e.g. power door operators, curb ramps, accessible pedestrian signals, etc. Although these and other adaptations are important architectural accessibility features, they are not enough to ensure access to programs, services, or activities.

The ADA mandates that county services should also be “usable by people with disabilities”. Usability can be enhanced by specific policies and procedures that level the playing field and allow individuals with disabilities to participate effectively. More specifically, public entities are required to provide “reasonable modifications to policies, practices, and procedures” and “auxiliary aids and services” to ensure “effective communication”.

Title II of the ADA requires that all public entities with 50 or more employees designate at least one employee to coordinate its efforts to comply with and carry out its obligations under the ADA.

The DCO is the Begin new text ultimate End new text overall countywide ADA coordinator, tasked with making sure that all county services, programs, and facilities for the public are accessible as required under the ADA.

Nevertheless, it is probably not effective, efficient, or realistic to expect the DCO, with two 100 percent and two 50 percent positions, to solely coordinate all existing compliance efforts countywide as well as at the departmental level without the potential occurrence of unintentional legal repercussions at some time.

Now, there is the question even if both the manager and senior analyst positions are made 100 percent, will there be adequate capacity to absorb the additional responsibilities for the implementation of the ADA self-evaluation and transition plan. I believe there will still be less capacity in the DCO to go forward in the implementation of this plan, unless there is the augmentation of disability compliance staff at the departmental level that can coordinate the implementation and enforcement of the accessibility within their departments’ services, programs, and facilities. Begin new text Also, it is critical for the department ADA coordinator to report directly and only to the department director to ensure independent oversight over the implementation of programs that promote compliance with Title II of the ADA. End new text

Therefore, I strongly encourage the county to replicate and adopt the unique disability compliance organizational structure used in San Francisco where each department Begin new text or other major organizational unit End new text has its own permanent designated ADA coordinator who:

- a. Has the responsibility of coordinating the implementation and enforcement that all departmental services, programs, and facilities are accessible for people with disabilities as required under the ADA.*

- b. Serves as the ~~Begin new text designated~~ End new text liaison to the countywide ADA ~~Begin deleted text coordinator~~ ~~End deleted text~~ Begin new text team. End new text
- c. Accepts, investigates, and issues a written decision on ADA Begin new text Title II End new text complaints/grievances which are submitted to the department.
- d. Forwards departmental ADA complaint /grievance decision appeals to the DCO for their action.
- e. Performs other duties such as: ~~Begin deleted text the designated liaison to the countywide ADA team~~ ~~End deleted text~~, participates in overall planning and decision making, collects information regarding his or her department's policies and practices, informs staff within the department of ADA requirements, and serves as the contact person for the public within the department.

The coordinated shared efforts between the countywide and departmental ADA coordinators will ensure greater access of all countywide programs, services activities, and facilities for people with disabilities as well as the reduction of exposure to disability civil rights litigation.

6. Budget Line Item for Disability Access Compliance

The DCO and all county departments are responsible for making all programs, services, activities, and facilities accessible for people with disabilities.

When coordinating the implementation of the ADA self-evaluation and transition plan and other disability-related compliance requirements, there are funding demands necessary to ensure accessibility is achieved on the countywide and departmental levels. Although many modifications and accommodations have little-to-no cost, some accommodations do. Therefore, it is necessary to incorporate those considerations into funding proposals and budgets for making programs, services, activities, and facilities accessible for employees and the public with disabilities.

I recommend a countywide policy requiring that all departments, divisions, offices, etc. each have a budget line item for disability access compliance in their annual budget.

The inclusion of a specific disability access compliance line item in an annual budget is essential to meeting the legal obligations under the ADA and creating a welcoming environment to county programs, services, activities, and facilities for people with disabilities.

End EL comments

Construction

(Page12, paragraph 2 “County-Wide Recommendations” of this subsection):

Reader note not to be part of the plan: Because of formatting issues in the list of recommendations, no strikeouts could be incorporated for the bullets except for placing them into red. Due to the formatting issue and the length of the list of recommendations, no phrases specifying the deleted bullets, nor the added numbers, were added. Those individuals using screen reader software should be aware that both bullets and numbers will be detected, but that the numbers are what are being recommended for replacing the bullets. End reader note

County-Wide Recommendations:

- 1. Provide Begin new text comprehensive End new text training to impacted staff on conducting accessibility construction inspections.
- 2. For guidance, use the California Commission on Disability Access web site at www.ccda.ca.gov for the 2015 “Accessibility Construction Inspection Checklist”, which is free of charge.
- 3. Use Certified Access Specialist (CASP) services within construction projects to ensure appropriate compliance is in place.
- 4. Require that design professionals, design in construction tolerances, when feasible.

EL comments:

Begin new text All revisions are shown in the recommendations found above as if accepted. End new text

Replace bullets with numbers so that it is easier and quicker for the reader to refer to specific items amongst equally important elements of information found on the list.

A critical and often overlooked component of ensuring success of policies, programs, and procedures is comprehensive and ongoing staff training. In item #1, add the word “comprehensive” before “training”.

End EL comments

Effective Communication

(Pages12-13, paragraph 2 “County-Wide Recommendations” of this subsection):

Reader note not to be part of the plan: This subsection is being proposed with substantial revisions. The original list of recommendations has been totally deleted (i.e. in red strikeout text, with the phrases “begin deleted text” and “end deleted text”). The revised list of recommendations show green underline text with the phrases “begin new

text” and “end new text” which were submitted in the 11-22-19 comments. The 11-22-19 revised list of recommendations consisted of 19 recommendations. Now, it is being proposed to delete recommendation #16 in faded red double strike out text using the phrases “begin deleted text” and “end deleted text”. The deleted recommendation #16 is being replaced with a new recommendation with blue double underline text with the phrases “begin new text” and “end new text”. End reader note

Currently as written:

Begin deleted text

~~County-Wide Recommendations:~~

- ~~• Provide staff, who have public contact, create publications or correspond with members of the public training on disability etiquette, effective communication, including the use of the 711-phone number, and pertinent Civil Rights mandates.~~
- ~~• The County has implemented Video Remote Interpreting (VRI) to be made available to all departments. Although this is not a requirement of the ADA, it would offer much needed support for departments requiring the services of a sign language interpreter.~~
- ~~• Create a notice offering publications in alternate formats.~~
- ~~• Ensure all public meeting announcements contain a notice offering auxiliary aids and services, upon request.~~
- ~~• Identify resources that can readily respond to requests for alternate formats and auxiliary aids.~~
- ~~• Review publications that include the images of people with disabilities to ensure they do not portray negative or demeaning messages.~~
- ~~• Add “711, California Relay” to new business cards.~~
- ~~• Adopt Arial 12-point font for publications.~~
- ~~• Provide large print font size (18-point font) option upon request.~~
- ~~• Examine voice mail systems and telephone information lines to ensure they are accessible for people who are deaf or hard of hearing.~~
- ~~• Provide captions, transcripts, and video/audio description to all videos played in public areas, such as waiting rooms.~~

End deleted text

Revised text:

Begin new text

County-Wide Recommendations:

1. Provide staff, who have public contact, create publications or correspond with members of the public comprehensive training on disability etiquette, effective communication, including the use of the 711-phone number, and pertinent Civil Rights mandates.
2. Educate and train staff on the use of ” 711, California Relay” as to why this is one effective option for communicating with people who are deaf, hard of hearing, or have speech disabilities.

3. Provide Video Remote Interpreting (VRI) services for departments when an American Sign Language interpreter is not available for a person who is deaf or hard of hearing.
4. Provide to people who are deaf or hard of hearing sign language interpreting services (other than American Sign Language) in their native sign language, when available, as a reasonable accommodation.
5. Create a notice offering publications in alternate formats: braille, large print, audio, and electronic.
6. Provide a qualified speech-to-speech transliterator for people who have speech disabilities needing assistance in communicating with staff and/or when speaking at length, such as giving testimony in court, public hearings, etc.
7. Identify resources that can readily respond to requests for “auxiliary aids and services” to include but not be limited to: (a) qualified reader; (b) print documents to be placed into alternate formats; (c) video/audio description production services; (d) qualified notetaker; (e) qualified interpreter; (f) Video Remote Interpreting (VRI) services; (g) real-time captioning; (h) printed scripts; (i) captioning production services; and (j) qualified speech-to-speech transliterator.
8. Ensure all public meeting announcements contain a notice offering auxiliary aids and services, upon request.
9. Review publications that include the images of people with disabilities to ensure they do not portray negative or demeaning messages.
10. Add “711, California Relay” to new business cards.
11. Adopt Arial 12-point font for publications in standard print size.
12. Provide large print Arial font size (18-point font) option upon request for all county publications.
13. Examine voice mail systems and telephone information lines to ensure they are accessible for people who are deaf or hard of hearing.
14. Ensure telephone devices and systems (e.g. 911, 311, voter assistance hotline, etc.) are accessible for people who are deaf, hard of hearing, blind, low vision, or have other print reading disabilities.
15. Provide captions, transcripts, and video/audio description to all videos played in public areas, such as waiting rooms.
16. ~~Begin deleted text Hire an independent external web and internet access consultant team to work with the county in evaluating the accessibility of its websites and kiosks, as well as assisting in the implementation of the access improvements which are needed. End deleted text~~
 Begin new text Hire an independent external web and internet access consultant team to work with the Department of Technology in evaluating the accessibility of the county’s website, department webpages, and county kiosks, as well as assisting in the implementation of the access improvements which are needed for making them accessible to people with disabilities. Also, the consultant team is to provide comprehensive training for staff as to how to make the county’s website, department webpages, county kiosks, and documents accessible to people with disabilities. End new text
17. Permit, in an emergency involving an imminent threat to the safety or welfare of an individual or the public, an adult or minor child accompanying a person who

uses sign language to be relied upon to interpret or facilitate communication only when a qualified interpreter is not available.

18. Permit, in situations not involving an imminent threat, an adult accompanying someone who uses sign language to be relied upon to interpret or facilitate communication when a) the individual requests this, b) the accompanying adult agrees, and c) reliance on the accompanying adult is appropriate under the circumstances. This exception does not apply to minor children.
19. Do not rely on an accompanying adult to interpret for a individual who is deaf or hard of hearing when there is reason to doubt the person's impartiality or effectiveness.

End new text

EL comments:

Begin new text All revisions are shown in the recommendations found above as if accepted. End new text

Replace bullets with numbers so that it is easier and quicker for the reader to refer to specific items amongst equally important elements of information found on the list.

A critical and often overlooked component of ensuring success of policies, programs, and procedures is comprehensive and ongoing staff training. In item #1, add the word "comprehensive" before "training".

I have attempted to broaden the recommendations to include people with speech disabilities and other print reading disabilities (e.g. dyslexia) so to be inclusive of all people with communication disabilities. Also, I have amended some of the recommendations and have added additional recommendations to address the inclusiveness of all people with communication disabilities. Finally, I have made many of the recommendations less general in an attempt to make the less-informed reader more aware of the needs of this segment of the disability community. [Note: Some recommendations have come from the U.S. Department of Justice, Civil Rights Division, Disability Rights Section, "Effective Communication", (January 2014), www.ada.gov.]

End EL comments

Emergency Management

*(Page 13, paragraph 2 "County-Wide Recommendations" of this subsection):
Reader note not to be part of the plan: Because of formatting issues in the list of recommendations, no strikeouts could be incorporated for the bullets except for placing them into red. Due to the formatting issue and the length of the list of recommendations, no phrases specifying the deleted bullets, nor the added numbers, were added. Those individuals using screen reader software should be aware that both bullets and numbers will be detected, but that the numbers are what are being recommended for replacing the bullets. End reader note*

County-Wide Recommendations:

- 1. Create guidance on emergency evacuation procedures for people with disabilities covering a variety of emergency situations.
- 2. Include considerations for requiring the installation of visual and audible warning signals and special procedures for assisting individuals with disabilities to evacuate a facility during an emergency.
- ~~Begin deleted text Provide training to staff involved in emergency planning and preparedness on evacuating people with disabilities. End deleted text~~
3. ~~Begin new text Provide comprehensive training to staff involved in emergency planning and preparedness~~ ~~Begin deleted text on~~ ~~End deleted text~~ ~~Begin new text to include but not be limited to:~~ ~~End new text~~ effective communications, evacuating from a place of danger, sheltering, ~~Begin deleted text return~~ ~~End deleted text~~ Begin new text returning ~~End new text~~ to a place of safety, adaptive evacuation equipment/devices, service animals, and transportation for people with disabilities. ~~End new text~~

Begin new text 4. Ensure that all emergency management public announcement content is fully visually and orally accessible to people who are deaf, hard of hearing, blind, low vision, or have other print reading disabilities. ~~End new text~~

EL comments:

Begin new text All revisions are shown in the recommendations found above as if accepted.

Bullet #3 was revised to provide a more specific scope and content of the training to be provided to staff involved in emergency planning and preparedness.

The fourth new bullet is to address the problem which often occurs when emergency announcements are made, particularly on tv. Often, there is the failure to present critical information that is provided to the public orally or visually without the consideration of making accessible the material for people with sensory disabilities. ~~End new text~~

End EL comments

Grievance/Complaint Procedure

(Pages 13-14, paragraph 2 “County-Wide Recommendations” of this subsection):

Reader note not to be part of the plan: Because of formatting issues in the list of recommendations, no strikeouts could be incorporated for the bullets except for placing them into red. Due to the formatting issue and the length of the list of recommendations, no phrases specifying the deleted bullets, nor the added numbers, were added. Those individuals using screen reader software should be aware that both

bullets and numbers will be detected, but that the numbers are what are being recommended for replacing the bullets. End reader note

County-Wide Recommendations:

- 1. Appoint ~~Begin deleted text a central authority End deleted text~~ Begin new text the DCO End new text to disseminate the County-wide grievance system to all departments.
- 2. Provide training to designated staff on the requirements and steps of the grievance system.
- 3. Appoint ~~Begin deleted text a central authority End deleted text~~ Begin new text the DCO End new text to oversee proper training and posting of the grievance system.

EL comments:

Replace bullets with numbers so that it is easier and quicker for the reader to refer to specific items amongst equally important elements of information found on the list.

Begin new text All revisions are shown in the recommendations found above as if accepted.

Don't be elusive as to what county entity should be appointed as the "central authority". State the reality that the existing "central authority" is the DCO. This division is the overall countywide ADA coordinator whose manager has the title as the "Countywide ADA Coordinator". Finally, by identifying the DCO as the central authority in this report, there will be harmony with the transition plan report that makes this distinction already.
End new text

End EL comments

Human Resources

(Page 14, paragraph 2 "County-Wide Recommendations" of this subsection):

Reader note not to be part of the plan: Because of formatting issues in the list of recommendations, no strikeouts could be incorporated for the bullets except for placing them into red. Due to the formatting issue and the length of the list of recommendations, no phrases specifying the deleted bullets, nor the added numbers, were added. Those individuals using screen reader software should be aware that both bullets and numbers will be detected, but that the numbers are what are being recommended for replacing the bullets. End reader note

County-Wide Recommendations:

- 1. Appoint ~~Begin deleted text a central authority End deleted text~~ Begin new text the DCO End new text to ensure all departments are utilizing the Countywide

ADA Interactive Process when processing requests for Reasonable Accommodations which addresses:

- Interactive Process
- Direct threat
- Undue hardship
- 2. Create and implement County-wide guidance on determining essential and marginal functions.
- 3. Provide Begin new text comprehensive End new text training to designated staff on reasonable accommodations, including engaging in the interactive process.
- 4. Train select panel members on disability awareness and appropriate interactions with people with disabilities.
- 5. Create a central area for information on ADA compliant hiring and the reasonable accommodation processes. A dedicated Begin new text accessible End new text intranet page providing staff ADA guidance and information is highly recommended.
- 6. Obtain a certified vocational rehabilitation counselor to assist with classification reviews to determine if:
 - Positions are available to qualified persons with disabilities.
 - Nonessential duties/skill requirements barrier-free to qualified persons with disabilities.
 - Modifications and accommodations are required for position classification to qualified persons with disabilities.

Begin new text 7. Create and provide a special employment program to assist in the entrance of qualified people with disabilities into county employment. End new text

EL comments:

Begin new text All revisions are shown in the recommendations found above as if accepted. End new text

Replace bullets with numbers so that it is easier and quicker for the reader to refer to specific items amongst equally important elements of information found on the list.

Begin new text Don't be elusive as to what county entity should be appointed as the "central authority". State the reality that the existing "central authority" is the DCO. This division is the overall countywide ADA coordinator whose manager has the title as the "Countywide ADA Coordinator". Finally, by identifying the DCO as the central authority in this report, there will be harmony with the transition plan report that makes this distinction already.

Bullet #3 needs to be revised to include the word “comprehensive” so it is clear that training must be in-depth in order for staff to fully understand what is involved in making reasonable accommodations, including engaging in the interactive process.

Bullet #5 was revised to include the word “accessible” to reinforce what should be the obvious, but should not be assumed, that such an “intranet page” is required to be accessible for people with disabilities.

A new bullet #7 was added so that the county will consider the creation of a special employment program in order to increase the numbers of qualified county employees with disabilities. End new text

End EL comments

Law Enforcement

(Page 15, paragraph 2 “County-Wide Recommendations” of this subsection):

Reader note not to be part of the plan: Because of formatting issues in the list of recommendations, no strikeouts could be incorporated for the bullets except for placing them into red. Due to the formatting issue and the length of the list of recommendations, no phrases specifying the deleted bullets, nor the added numbers, were added. Those individuals using screen reader software should be aware that both bullets and numbers will be detected, but that the numbers are what are being recommended for replacing the bullets. End reader note

County-Wide Recommendations:

- 1. Provide continual Begin new text comprehensive End new text training on disability civil rights and best practices for first responders and deputies.
- 2. Provide all deputies with Begin new text comprehensive End new text training regarding the best techniques for communicating with people having a broad range of disabilities.
- 3. Train deputies on the use of 711.
- 4. Create and implement a policy regarding the care of service animals after an arrest to include the prevention of euthanasia.
- 5. As applicable, review holding, booking and visitor areas for access in compliance with the 2010 ADA Standards for Accessible Design Begin new text and the CA Building Code accessibility regulations. End new text
- 6. Ensure inmate phone Begin new text devices and End new text systems are accessible for inmates who are deaf, ~~Begin deleted text or End deleted text~~ hard of hearing, Begin new text blind, or have low vision. End new text
- 7. Create a process for determining that individuals with communication-related disabilities understand the information being conveyed to them. This may include Begin new text but not be limited to End new text written confirmation, Begin

~~deleted text~~ ~~or~~ ~~End deleted text~~ the use of a sign language interpreter ~~Begin new text~~ or the use of 711. ~~End new text.~~

- 8. Put a procedure in place to obtain sign language interpreters or VRI on an emergency basis.
- 9. Create a procedure to ensure officers giving critical information such as, directions or Miranda Rights, to a person with a communication-related limitation are confirming the information being communicated is understood.
- ~~Begin deleted text~~ ~~Begin new text 10. Put in place a procedure for obtaining qualified readers and alternative formatted materials needed for inmates who are blind or have low vision.~~ ~~End new text~~ ~~End deleted text~~

~~Begin new text~~ 10. Put in place a procedure for identifying resources that can readily respond to the need for obtaining services such as: (a) qualified reader; (b) print documents to be placed into alternate formats; (c) video/audio description production services; (d) qualified notetaker; (e) qualified interpreter; (f) Video Remote Interpreting (VRI) services; (g) real-time captioning; (h) printed scripts; (i) captioning production services; and (j) qualified speech-to-speech transliterator. ~~End new text~~

EL comments:

Begin new text All revisions are shown in the recommendations found above as if accepted. ~~End new text~~

Replace bullets with numbers so that it is easier and quicker for the reader to refer to specific items amongst equally important elements of information found on the list.

Begin new text Bullets #1 and #2 need to be revised to include the word “comprehensive” so it is clear that training must be in-depth in order for staff to fully understand what are disability civil rights and best practices for first responders and deputies, as well as the best techniques for communicating with people having a broad range of disabilities.

Bullet #5 needs to be revised to include the “CA Building Code accessibility regulations” (CBC) which all county facilities are legally required to meet. Also, the 2010 ADA Standards for Accessible Design document was incorporated into the 2013 edition of the CBC and there are state amendments which go beyond the federal requirements.

Bullet #6 needs to be revised to address the comprehensive access needs of inmates with hearing and vision losses when it comes to the use of inmate phone devices and systems.

The second sentence of bullet #7 unintentionally locks in only two methods of communicating with people with communication disabilities. Also, this sentence can easily be interpreted for law enforcement to communicate with all subcategories of people with communication disabilities (e.g. speech disabilities) as if they were only

deaf or hard of hearing. Finally, the second sentence must be open-ended to include more than just two methods of communicating with people within all subcategories of communication disabilities.

I recommend substituting my original proposed bullet #10 with a new version that is much more inclusive of all communication subcategories as well as providing specific examples of the types of resources that are need by law enforcement. End new text

End EL comments

Maintenance of Accessible Features

(Page 15, paragraph 2 “County-Wide Recommendations” of this subsection):

Reader note not to be part of the plan: Because of formatting issues in the list of recommendations, no strikeouts could be incorporated for the bullets except for placing them into red. Due to the formatting issue and the length of the list of recommendations, no phrases specifying the deleted bullets, nor the added numbers, were added. Those individuals using screen reader software should be aware that both bullets and numbers will be detected, but that the numbers are what are being recommended for replacing the bullets. End reader note

County-Wide Recommendations:

- 1. Train staff how to identify safety and access issues.
- 2. Provide guidance to departments on utilizing the CAFM system.
- 3. Appoint the Department of General Services as the central authority responsible for ensuring departments understand and utilize the CAFM system to report safety and access issues.

EL comments:

Begin new text All revisions are shown in the recommendations found above as if accepted.

Replace bullets with numbers so that it is easier and quicker for the reader to refer to specific items amongst equally important elements of information found on the list.

End new text

End EL comments

Meeting and Event Planning

(Page 16, paragraph 2 “County-Wide Recommendations” of this subsection):

Reader note not to be part of the plan: Because of formatting issues in the list of recommendations, no strikeouts could be incorporated for the bullets except for placing

them into red. Due to the formatting issue and the length of the list of recommendations, no phrases specifying the deleted bullets, nor the added numbers, were added. Those individuals using screen reader software should be aware that both bullets and numbers will be detected, but that the numbers are what are being recommended for replacing the bullets. End reader note

County-Wide Recommendations:

- 1. Appoint ~~Begin deleted text a central authority End deleted-text~~ Begin new text the DCO End new text to ensure public meetings and events are accessible.
- 2. Provide Begin new text comprehensive End new text training for all staff and volunteers involved in meeting and event planning on basic awareness of and sensitivity to disability issues
- 3. Create County-wide guidance for all departments that, at a minimum, addresses the following:
 - Hold meetings on accessible routes;
 - Include notices offering auxiliary aids and services for people with disabilities in all meeting announcements;
 - Reasonable modifications;
 - Service animals and relief areas;
 - Accessible presentations;
 - Accessible documents;
 - Accessible exhibits;
 - Accessible stages, speaking platforms, microphones and other items to be used by people with disabilities;
 - Captioning Begin new text and video/audio description End new text for all videos;
 - Integrated seating;
 - Clear space and accessible room set-up;
 - Provide auxiliary aids and Assistive Listening Devices;
 - Sign language interpreters.

EL comments:

Begin new text All revisions are shown in the recommendations found above as if accepted.

Replace bullets with numbers so that it is easier and quicker for the reader to refer to specific items amongst equally important elements of information found on the list.

Don't be elusive as to what county entity should be appointed as the "central authority". State the reality that the existing "central authority" is the DCO. This division is the overall countywide ADA coordinator whose manager has the title as the "Countywide ADA Coordinator". Finally, by identifying the DCO as the central authority in this report, there will be harmony with the transition plan report that makes this distinction already.

A critical and often overlooked component of ensuring success of policies, programs, and procedures is comprehensive and ongoing staff training. In bullet #2, add the word “comprehensive” before “training” to ensure that the training is not just superficial.

In bullet #3, sub-bullet #9, there is the legal obligation to provide video/audio description in addition to captioning. Under the U.S. DOJ ADA Title II 28 CFR 35.160 General and ADA Title III 28 CFR 36.303 Auxiliary aids and services, the term “auxiliary aids and services” refers to the ways to effectively communicate with people who have communication disabilities (e.g. deaf, hard of hearing, blind, low vision). Aids and services include a wide variety of technologies, including the captioning and video/audio description of all videos/movies. This means the county, as an ADA Title II entity, or an ADA Title III private entity renting a county meeting facility, is required to provide captioning, video/audio description, and other technologies as appropriate auxiliary aids and services to ensure that people with communication disabilities can effectively access video content that is made available to the public. End new text

End EL comments

Posting of ADA Notice of Compliance

(Page 16, paragraph 2 “County-Wide Recommendations” of this subsection):

Reader note not to be part of the plan: Because of formatting issues in the list of recommendations, no strikeouts could be incorporated for the bullets except for placing them into red. Due to the formatting issue and the length of the list of recommendations, no phrases specifying the deleted bullets, nor the added numbers, were added. Those individuals using screen reader software should be aware that both bullets and numbers will be detected, but that the numbers are what are being recommended for replacing the bullets. End reader note

County-Wide Recommendations:

- 1. Appoint ~~Begin deleted text a central authority~~ ~~End deleted-text~~ Begin new text the DCO End new text to disseminate the County-wide ADA Notice to all departments and oversee proper posting of the Notice.
Begin new text 2. Train all staff on the proper process for posting ADA notices.
End new text

EL comments:

Begin new text All revisions are shown in the recommendations found above as if accepted.

Replace bullets with numbers so that it is easier and quicker for the reader to refer to specific items amongst equally important elements of information found on the list.

Don't be elusive as to what county entity should be appointed as the "central authority". State the reality that the existing "central authority" is the DCO. This division is the overall countywide ADA coordinator whose manager has the title as the "Countywide ADA Coordinator". Finally, by identifying the DCO as the central authority in this report, there will be harmony with the transition plan report that makes this distinction already.

It is critical that all staff know what are the legal requirements for posting ADA notices, and this is to be accomplished through training. End new text

End EL comments

Program Accessibility - Accessible/Adaptive Equipment

(Pages 16-17, paragraph 2 "County-Wide Recommendations" of this subsection):

Reader note not to be part of the plan: Because of formatting issues in the list of recommendations, no strikeouts could be incorporated for the bullets except for placing them into red. Due to the formatting issue and the length of the list of recommendations, no phrases specifying the deleted bullets, nor the added numbers, were added. Those individuals using screen reader software should be aware that both bullets and numbers will be detected, but that the numbers are what are being recommended for replacing the bullets. End reader note

County-Wide Recommendations:

- 1. Provide Begin new text comprehensive End new text training to staff having public contact on the mandates of State and Federal law to provide full participation of individuals with disabilities in County programs, activities, or services.
- 2. Create a County-wide policy or procedure to address requests from the public for modifications to policies, practices or procedures.
- 3. Departments should establish internal processes for documenting reasonable modifications and determining the person responsible for deciding which requests would fundamentally alter the nature of the goods, services, facilities, privileges, or accommodations.
- 4. Appoint ~~Begin deleted text a central authority~~ End deleted-text Begin new text the DCO End new text to ensure departments are utilizing the correct policy and serve as the point of contact for departments needing guidance on processing modification requests from members of the public.
- 5. Provide Begin new text comprehensive End new text training to staff on the use of accessible/adaptive equipment.
- 6. Ensure that accessible/adaptive equipment is maintained in operable working order.

EL comments:

Begin new text All revisions are shown in the recommendations found above as if accepted.

Replace bullets with numbers so that it is easier and quicker for the reader to refer to specific items amongst equally important elements of information found on the list.

A critical and often overlooked component of ensuring success of policies, programs, and procedures is comprehensive and ongoing staff training. In bullets #1 and #5, add the word “comprehensive” before “training” to ensure that the training is not just superficial.

Don't be elusive as to what county entity should be appointed as the “central authority”. State the reality that the existing “central authority” is the DCO. This division is the overall countywide ADA coordinator whose manager has the title as the “Countywide ADA Coordinator”. Finally, by identifying the DCO as the central authority in this report, there will be harmony with the transition plan report that makes this distinction already.
End new text

End EL comments

Purchasing and Contracts

(Page 17, paragraph 2 “County-Wide Recommendations” of this subsection):

Reader note not to be part of the plan: Because of formatting issues in the list of recommendations, no strikeouts could be incorporated for the bullets except for placing them into red. Due to the formatting issue and the length of the list of recommendations, no phrases specifying the deleted bullets, nor the added numbers, were added. Those individuals using screen reader software should be aware that both bullets and numbers will be detected, but that the numbers are what are being recommended for replacing the bullets. End reader note

County-Wide Recommendations:

- 1. Ensure all department contracts hold vendors to State and Federal disability civil rights mandates that the County is subject to under law.
- 2. Clarify which department has central authority over approved contract language.
- 3. Require departments entering into contracts with third party vendors to utilize standard language regarding civil rights mandates.
- 4. Provide guidance to staff involved in the purchasing process regarding access issues to ensure public funds are not being used to create access barriers.
- 5. Obtain a certified vocational rehabilitation counselor. Preferably, a Certified Access Specialist (CASP) with knowledge of the California Building Code provisions related to (a) accessibility, and (b) End new text operational and performance requirements for equipment, as well as other relevant California Building Standards Code (e.g. electrical code).

EL comments:

Begin new text All revisions are shown in the recommendations found above as if accepted.

Replace bullets with numbers so that it is easier and quicker for the reader to refer to specific items amongst equally important elements of information found on the list.

A certified vocational rehabilitation counselor who is also a Certified Access Specialist (CASP) would know the access regulations in the CA Building Code (CBC). Even though it is redundant to use the word “accessibility” in bullet #5 if a person is CASp certified, it is still important to include “accessibility” to ensure the reader of this plan knows the full scope of knowledge that the person must possess about the CBC. End new text

End EL comments

Statement of Nondiscrimination

(Page 18, paragraph 2 “County-Wide Recommendations” of this subsection):

Reader note not to be part of the plan: Because of formatting issues in the list of recommendations, no strikeouts could be incorporated for the bullets except for placing them into red. Due to the formatting issue and the length of the list of recommendations, no phrases specifying the deleted bullets, nor the added numbers, were added. Those individuals using screen reader software should be aware that both bullets and numbers will be detected, but that the numbers are what are being recommended for replacing the bullets. End reader note

County-Wide Recommendations:

- 1. Provide all departments the County-wide Statement of Nondiscrimination to ensure the same statement is being used by all departments.
- 2. Appoint ~~Begin deleted text a central authority End deleted-text~~ Begin new text the DCO End new text to disseminate, or track the dissemination of, the Nondiscrimination Statement to all staff on an annual basis.

EL comments:

Begin new text All revisions are shown in the recommendations found above as if accepted.

Replace bullets with numbers so that it is easier and quicker for the reader to refer to specific items amongst equally important elements of information found on the list.

Don't be elusive as to what county entity should be appointed as the "central authority". State the reality that the existing "central authority" is the DCO. This division is the overall countywide ADA coordinator whose manager has the title as the "Countywide ADA Coordinator". Finally, by identifying the DCO as the central authority in this report, there will be harmony with the transition plan report that makes this distinction already.
End new text

End EL comments

Web Access

(Page 18, paragraph 2 "County-Wide Recommendations" of this subsection):

Reader note not to be part of the plan: Because of formatting issues in the list of recommendations, no strikeouts could be incorporated for the bullets except for placing them into red. Due to the formatting issue and the length of the list of recommendations, no phrases specifying the deleted bullets, nor the added numbers, were added. Those individuals using screen reader software should be aware that both bullets and numbers will be detected, but that the numbers are what are being recommended for replacing the bullets. End reader note

County-Wide Recommendations:

- ~~Begin deleted text Assign one department with the authority to provide standards and oversight to departments the post their own documents. End deleted text~~
Begin new text 1. Assign the Department of Technology to provide web access standards and oversight to all departments for posting their own documents on the county website and departmental webpages. End new text
- 2. Review website postings for access before being posted.
- 3. Adopt ~~Begin deleted text WCGA End deleted text~~ Begin new text Web Content Accessibility Guidelines (WCAG) End new text 2.1 AA as the County standard
- 4. Obtain input from people with disabilities regarding the accessibility of the County website Begin new text and all county kiosks. End new text
- ~~Begin deleted text Seek information regarding how accessible the website is to people using screen readers and completing online forms. End deleted text~~
Begin new text 5. Seek information regarding how accessible the county website and department webpages are to people using screen reader, magnification, and other assistive software, as well as completing online forms. End new text
Begin new text 6. Hire an independent external web and internet access consultant team to work with the Department of Technology in evaluating the accessibility of the county's website, department webpages, and county kiosks, as well as assisting in the implementation of the access improvements which are needed for making them accessible to people with disabilities. Also, the consultant team is to provide comprehensive training for staff as to how to make

the county's website, department webpages, county kiosks, and documents accessible to people with disabilities. End new text

EL comments:

Begin new text All revisions are shown in the recommendations found above as if accepted.

Replace bullets with numbers so that it is easier and quicker for the reader to refer to specific items amongst equally important elements of information found on the list.

It is my feeling bullet #1 is not specific enough in identifying the central authority that is responsible for issuing to departments the web access standards, which are to be used when posting documents on the county's website and webpages. Thus, I have made an attempt to reword bullet #1 to reflect that the Department of Technology is the central county authority with the responsibility for issuing web access standards. Also, this department is responsible for performing the oversight which is needed to ensure that the county website and departmental webpages are fully accessible to people who use screen reader or magnification software.

Bullet #3 needs to be revised to provide the full name and the correct abbreviation for the Web Content Accessibility Guidelines (WCAG). The number 2.1 is correct and does not need to be revised. However, I feel Sally Swanson Architects Inc. needs to add additional text to this bullet recommendation explaining why the county should adopt WCAG 2.1 with testable success criteria "AA", rather than the higher criteria of "AAA".

Bullet #4 is written from the perspective that when 28 CFR Part 35 Title II ADA regulations were originally issued on July 26, 1991, web access was in its infancy and kiosks were not even thought of even though some types (e.g. automated teller machines) were connected to the internet. This bullet needs to reflect there is a current need for the county to obtain input from people with disabilities regarding the accessibility of the county website and kiosks. Input regarding the accessibility of county kiosks is becoming more critical since there is more reliance in their use in the performance of county-related matters.

Bullet #5 needs to be revised so that it is more specific and inclusive in ensuring that individual department webpages are accessible and are usable for people with disabilities that use a greater spectrum of assistive software.

The new proposed bullet #6 is identical to the proposed bullet #16 under "Effective Communication". I feel it is critical that the county hire a web access and internet consultant team who can help in evaluating and making access improvements to the county's website, department webpages, and kiosks. There is existing county knowledge of web access. Nevertheless, a consultant team can expedite the implementation of the access improvements which are needed, as well as provide the comprehensive training that staff could benefit from. End new text

End EL comments

SECTION III: GENERAL POLICY REVIEW

Work Plan

(Pages 62-63):

Implementation of ADA Self Evaluation and Transition Plan Findings and Recommendations

Each public entity must formulate an approach to implementation that best suits itself and the community it serves. There is no one approach to compliance. Most public entities start by putting together ~~Begin deleted text an~~ ~~End deleted text~~ ~~Begin new text a~~ countywide ~~End new text~~ ADA team.

~~Begin new text~~ Countywide ~~End new text~~ **ADA Team**

A ~~Begin new text~~ countywide ~~End new text~~ team approach is key to achieving successful compliance for several reasons. One of the important aspects of putting together a team is to identify the various players needed for this effort. The following criteria should be considered:

~~Begin new text~~ 1. Leadership of the team

The countywide ADA coordinator is the central authority with the ultimate responsibility for overall planning and decision-making with regards to ADA Title II disability compliance issues. As the central authority for Title II countywide disability compliance efforts, this individual shall be the chair of the team. ~~End new text~~

~~Begin deleted text 4=~~ ~~End deleted text~~ ~~Begin new text 2.~~ ~~End new text~~ **Representation of all departments**

Each department or other major organizational unit ~~Begin deleted text should~~ ~~End deleted text~~ ~~Begin new text shall~~ ~~End new text~~ designate a liaison to participate in overall planning and decision making, collect information regarding his or her department's policies and practices, inform staff within ~~Begin deleted text the~~ ~~End deleted text~~ ~~Begin new text their~~ ~~End new text~~ department of ADA requirements, and serve as contact person for the public within that department. ~~Begin new text~~ The designated liaison shall be the department's ADA coordinator. ~~End new text~~

~~Begin deleted text 2=~~ ~~End deleted text~~ ~~Begin new text 3.~~ ~~End new text~~ **Special skills and expertise**

The team should include staff and/or external parties, including members of the public who are people with disabilities, who have skills and expertise in the following areas:

- finance and budgeting
- document analysis
- capital planning
- program evaluation using quantitative or qualitative data, and sometimes a combination of both
- facilities management
- employment
- contracts and purchasing
- public works
- communication accessibility
- community relations
- general knowledge of Federal and State accessibility standards/regulations

Begin deleted text 3. End deleted text Begin new text 4. End new text **Involvement of people with disabilities**

There are several reasons to include people with disabilities. First, the regulation requires that public entities provide an opportunity for people with disabilities and other interested individuals or organizations to review and comment on the self-evaluation and transition plan. Second, involving the end users in the process will generate solutions that are creative and effective. Third, involving people with disabilities in decision-making will strengthen the accountability of the process and ensure wise use of limited public resources. The team should include representation of as wide a range of disabilities as possible. People with physical, visual, hearing, speech, intellectual, learning, behavioral health, and other disabilities may be included on the team. Sacramento County has an established Disability Advisory Commission that will be a focal point for creating opportunities for input and coordination with County staff.

Begin deleted text

~~The work plan is contained in this section.~~

~~A response in red text indicates an action item.~~

End deleted text

Begin new text

The work plan is contained in this section on the following pages.

A response in the work plan with the notation “I” or “A” indicates an inaction item or action item, respectively.

End new text

EL comments:

Begin new text All revisions are shown in the text found above as if accepted.

I am in strong agreement for the creation of a countywide ADA team whose role is to assist/advise the countywide ADA coordinator on the implementation of programs to support compliance with Title II of the ADA.

To avoid any confusion, the ADA team should be renamed as the countywide ADA team in this plan.

Additionally:

1. A new criterion #1 needs be created which clearly specifies the countywide ADA coordinator as the permanent chair of the countywide ADA team. The coordinator is designated as the chair of the team because the individual and the Disability Compliance Office are the central authority with the ultimate responsibility for overall planning and decision-making with regards to ADA Title II disability compliance issues.
2. The renumbered criterion #2 was originally written as if it is optional for each department or other major organizational unit to designate a liaison to participate on the countywide ADA team.

This criterion needs to be rewritten so that it is clear designating a liaison to the team is mandatory to ensure greater communications and coordination between departments and the countywide ADA coordinator in the implementation of ADA Title II compliance. Also, the designated liaison from each department or other major organizational unit is to be their ADA coordinator. This will influence the directors of the departments or other major organizational units in their recognition for the need of creating an ADA coordinator position to ensure Title II compliance in their area.

I feel there is potential confusion with the location of the following two sentences:

“The work plan is contained in this section. A response in red text indicates an action item.”

The reader may assume the two sentences are part of the last criterion under the current heading “ADA Team”, when they are a separate unrelated paragraph.

Additionally, there is a problem with the second of these two sentences where it refers to having responses in red text in the work plan to indicate the action status. The use of red or any other color text makes this portion of the work plan inaccessible to screen reader users.

Therefore, I am making two proposed changes to the text under discussion which follow:

1. Enlarge the font size and bold both sentences so they do not look like they are part of the criteria.
2. Replace sentence two with the use of letters "I" (inaction) and "A" (action) for red text in order to make this portion of the work plan to be accessible through the use of screen reader software.

End new text End EL comments



Sacramento County

Appendix J: Self-Evaluation and Transition Plan Notice



Sacramento County ADA Self Evaluation & Transition Plan



Notice of Availability of County-wide Americans with Disabilities Act (ADA) Self Evaluation and Transition Plan

The County of Sacramento is committed to providing seamless access to all its programs, services and activities for qualified individuals with disabilities. To ensure appropriate access exists, as well as compliance with State and Federal disability rights laws, the County has contracted with Sally Swanson Architects, Inc. (SSA) to assist with meeting the Americans with Disabilities Act (ADA) mandates.

Accordingly, a Self-Evaluation and Transition Plan (SETP) has been prepared to fulfill the requirements set forth in Title II of the ADA. The law states that public entities must identify barriers in policies, programs, and the built environment, and to prioritize and develop barrier removal solutions that will facilitate equivalent access for all qualified individuals.

As part of this process, Sacramento County is seeking comments from the public regarding the data and findings in the SETP draft report. These documents are available for review at the bottom of this notice.

All comments will be reviewed, considered, and included in an appendix of the final report. Comments may be submitted by email at the following address: ADAplan@saccounty.net

Or in writing at the following address:

Sacramento County Disability Compliance Office
700 H Street, Room 5720 Sacramento CA 95814

The County Board of Supervisors will be presented the draft plan and will be requested to open the 30 day public comment period at their regular meeting of October 22, 2019 at 10:30 AM, in the Board Chambers at 700 H Street, Sacramento CA 95814.

The meeting will cablecast live on Metro Cable 14, the local government affairs channel on Comcast, Consolidated Communications, and AT&T U-Verse cable systems.

The meeting will be closed captioned and webcast at www.sacmetro cable.tv, and will broadcast live on KUBU radio on 96.5 FM.

The meeting will rebroadcast, closed captioned, Friday, October 25, 2019 at 6:00 p.m. on Metro Cable 14. A DVD copy of the meeting will be available for checkout from any local library branch. The SETP hearing will be interpreted by American Sign Language (ASL) interpreters.

Meeting facilities are accessible to persons with disabilities. Requests for interpreting services, assistive listening devices or other considerations should be made with the Clerk of the Board by telephone at (916) 874-5411 (voice) and CA Relay Services 711 (for the hearing impaired), no later than five working days or as soon as reasonably possible, prior to the meeting.

- [Sacramento County Americans with Disabilities Act Self-Evaluation Report](#)
- [Sacramento County Americans with Disabilities Act Transition Plan](#)



Sacramento County

Appendix K: DOGFITE October General Meeting



Disability Organizing Group For Initiating Total Equality



DOGFITE October 2019 Meeting Agenda

Date/Time: Friday, October 25, 2019 — 1:00-3:00 PM

Location: RIL Conference Room

420 I Street, Level B Suite 3, Sacramento, CA 95814

- I. Welcome & Introductions
- II. Special Presentation: Sacramento County ADA Self Evaluation & Transition Plan Draft — Cheryl Bennett, Sacramento County Disability Compliance Office
- III. Member Announcements
- IV. Future Business Ideas/Suggestions
- V. November DOGFITE General Meeting, November 22, 2019 — 1:00-3:00 PM
- VI. Adjournment

For any DOGFITE related information, you may contact the RIL Front Desk at (916) 446-3074 — ask for Russell.

Note: If you cannot attend a DOGFITE meeting in person, you may attend via Conference Call. Please contact Russell, either via email at russellr@ril-sacramento.org or by phone at (916) 446-3074, preferably 3 or more hours before the meeting. The conference call line information will be supplied following the request.



Sacramento County

Appendix L: ADA Presentation of Self-Evaluation and Transition Plan to RIL





Americans with Disabilities Act (ADA) Countywide Self Evaluation & Transition Plan Update

Presentation to Resources for Independent Living
October 25, 2019

Cheryl Bennett
Sacramento County Disability Compliance Office

Overview

- Legal Requirements
- Activities to date
- What the Plan covers
- What is excluded and why
- Stakeholder participation
- Q & A

Why are we doing this?

ADA prohibits discrimination in local government services (28 CFR 35.130):

(a) No qualified individual with a disability shall, on the basis of disability, be excluded from participation in or be denied the benefits of the services, programs, or activities of a public entity, or be subjected to discrimination by any public entity.

Why are we doing this?

To identify potential barriers, ADA requires:

- Self-Evaluation of current services, policies, and practices (28 CFR 35.105)
- Transition Plan to address removal of physical barriers (28 CFR 35.150 (d))

ADA Transition Plan: Key Components

- A survey of the built environment
- A survey of programs, services, and activities
- Plan for barrier mitigation
- A schedule for barrier mitigation
- The appointment of a County official to administer the plan

Steps completed so far:

- Surveys and Interactions with County departments regarding programs, services, and activities
- Policy review
- ADA Self-Evaluation Report

- Survey of the built environment
 - County Buildings and Facilities
 - Public Right of Way (Streets/Sidewalks/Bus Stops)
- ADA Transition plan

Next Steps

- Open 30-day period for public review and comment
- Integrate final County & public comments
- Finalize implementation plan:
 - Sequence of barrier removal
 - Annual funding identification
 - Designation of responsible person
 - Implementation schedule
- Return with amended final plan early 2020 for Board adoption

Public Rights of Way

- Intersections in Unincorporated Area
 - Curb Ramps
 - Detectable Warning Surfaces
 - Accessible Pedestrian Signals
- Sidewalk Gaps
- Bus Stops
- Not in County jurisdiction: Regional Transit & ParaTransit

County Facilities

- Administration Buildings
- Dept. of Human Assistance (Medi-Cal, SNAP, etc.)
- Health Center
- Homeless Shelters
- Animal Care
- Taxes, Utility Bills, Official Records (Birth certificates)
- Parks, American River Parkway
- Polling Places/Vote Centers
- Paths of Travel

Exclusions

- Airports – International, Franklin Field, Mather Field
 - Need for specialized consultant, will be considered in the future
- Jails – Downtown, Rio Cosumnes Correctional Center
 - Implementing updates pursuant to agreement

Policies, Programs & Services

- Policy/Procedure Review
 - Outdated language, exclusionary, etc.
- Effective Communication
 - Alternate formats, interpreters, appropriate language
 - Internet, Electronic Forms
 - Election Processes
 - Public Meetings
 - Emergency Notification, Evacuation, Sheltering
- Employment
- Training for Staff

Public Comment Period

- ADA requires that interested persons be given an opportunity to participate in the self-evaluation process by submitting comments
- Document available at www.sacounty.net and Clerk of the Board's Office 700 H Rm. 2450
- 30 Day Comment Period Closes November 22, 2019
- By email: ADAplan@sacounty.net
- In Writing: 700 H Street, Rm 5720, Sac. CA 95814
- Assistance/accommodations on request

Future Stakeholder Involvement

- Implementation
 - Help shape the work plans
 - Prioritization of projects
- Disability Advisory Commission
- Cities in the County, Yolo County?
- Questions/ Discussion



Sacramento County

Appendix M: Disability Advisory Commission - Physical Access Subcommittee



County of Sacramento

Disability Advisory Commission - Physical Access Subcommittee

“To ensure that all County facilities and/or County supported programs are accessible to individuals with disabilities, and to review County enforcement and propagation of standards that impact the access of persons with disabilities.”

Meeting Agenda – Tuesday November 12, 2019, 2019 3:30 – 6:00 p.m.

700 H Street, 5th Floor, Sacramento CA 95814

Please Note New Time and Location (Turn Right Off Elevator)

1. Call to order, Introductions – Gene Lozano, Chair
2. Approval of the Minutes – Deferred
3. Public Comment Period: Members of the public may address the Disability Advisory Commission regarding any issue that is within the Commission's subject matter jurisdiction (the accessibility of County programs, services, and facilities). However, the Commission may not take any action on this agenda except as authorized by Government Code, Section 54954.3. The Chair will set time limits depending on the number of topics and speakers. Please reserve other items of interest to the disability community for the Announcements period at the end of this Agenda.
4. Review Draft ADA County-wide Self Evaluation and Transition Plan Documents with Staff and Consultant Team, Q&A/Discussion, Receive Public Comments
 - Sally Swanson Architects, Inc.
 - Disability Compliance Office – ADA Self Evaluation (30 min.)
 - Department of Transportation – ADA Transition Plan, Public Rights of Way (60 min.)
 - Department of General Services – ADA Transition Plan, Buildings and Facilities (60 min.)
5. Unfinished and New Business
6. Adjournment

The meeting facilities are accessible to persons with disabilities. Requests for interpreting services, assistive listening devices, accessible formats of documents or other considerations should be made through the County Disability Compliance Office at (916) 874-7642 (CA Relay Service 711), or by email at dco@saccounty.net no later than five working days prior to the meeting.



Sacramento County

Appendix N: ADA Self-Evaluation and Transition Plan PR



Version 1 – Pre-hearing

The County of Sacramento and Sally Swanson Architects, Inc., are seeking public comment on an updated Americans with Disabilities Act (ADA) Self-Evaluation and Transition Plan (SETP). The ADA requires that a public entity maintain a SETP to identify and plan for removal of policy, program, and physical barriers to facilitate equal access and participation for people with disabilities.

The County Board of Supervisors will receive the draft SETP reports and open the 30-day public comment period on October 22, 2019 at 10:30 AM in the Board Chambers at 700 H Street, Sacramento, CA 95814. The SETP Board hearing will both be captioned and be interpreted in American Sign Language (ASL).

Comments regarding the draft SETP report may be made in person at the hearing or be submitted by email to [ADAplan@saccounty.net/](mailto:ADAplan@saccounty.net) or in writing to: Sacramento County Disability Compliance Office, 700 H Street, Room 5720 Sacramento, CA 95814. All comments will be included in the final report.

SETP documents are available for review online at:

<https://www.saccounty.net/Pages/ADA-Self-Evaluation-Transition-Plan.aspx>.

A printed copy is available for public inspection during normal business hours **at the Clerk of the Board's Office, County Administration Building, 700 H Street, Room 2450, Sacramento, CA 95814**. Accessible formats are available on request.

Version 2 – post hearing

The County of Sacramento and Sally Swanson Architects, Inc., are seeking public comment on an updated Americans with Disabilities Act (ADA) Self-Evaluation and Transition Plan (SETP). The ADA requires that a public entity maintain a SETP to identify and plan for removal of policy, program, and physical barriers to facilitate equal access and participation for people with disabilities.

Comments regarding the draft SETP report may be submitted by email to [ADAplan@saccounty.net/](mailto:ADAplan@saccounty.net) or in writing to: Sacramento County Disability Compliance Office, 700 H Street, Room 5720 Sacramento, CA 95814. All comments will be included in the final report. The Public Comment period will close at 5:00 p.m. on November 22, 2019.

SETP documents are available for review online at:

<https://www.saccounty.net/Pages/ADA-Self-Evaluation-Transition-Plan.aspx>.

A printed copy is available for public inspection during normal business hours at the Clerk of the **Board's Office, County Administration Building, 700 H Street, Room 2450, Sacramento, CA 95814**. Accessible formats are available on request.